

FED. RD. DIVISION	STATE	PROJECT	TYPE FUNDS
5	OHIO	RS-303(B)	

WIL 576-7.61
RIGHT OF WAY ONLY

STATE OF OHIO
DEPARTMENT OF TRANSPORTATION
WIL 576-7.61
OVER BRANCH #1 OF
WILLIAMS COUNTY DITCH No. 550
WILLIAMS COUNTY
SUPERIOR TOWNSHIP

1979 SPECIFICATIONS

The Standard Specifications of the State of Ohio Department of Transportation including changes and Supplemental Specifications listed in the proposal, shall govern this improvement.

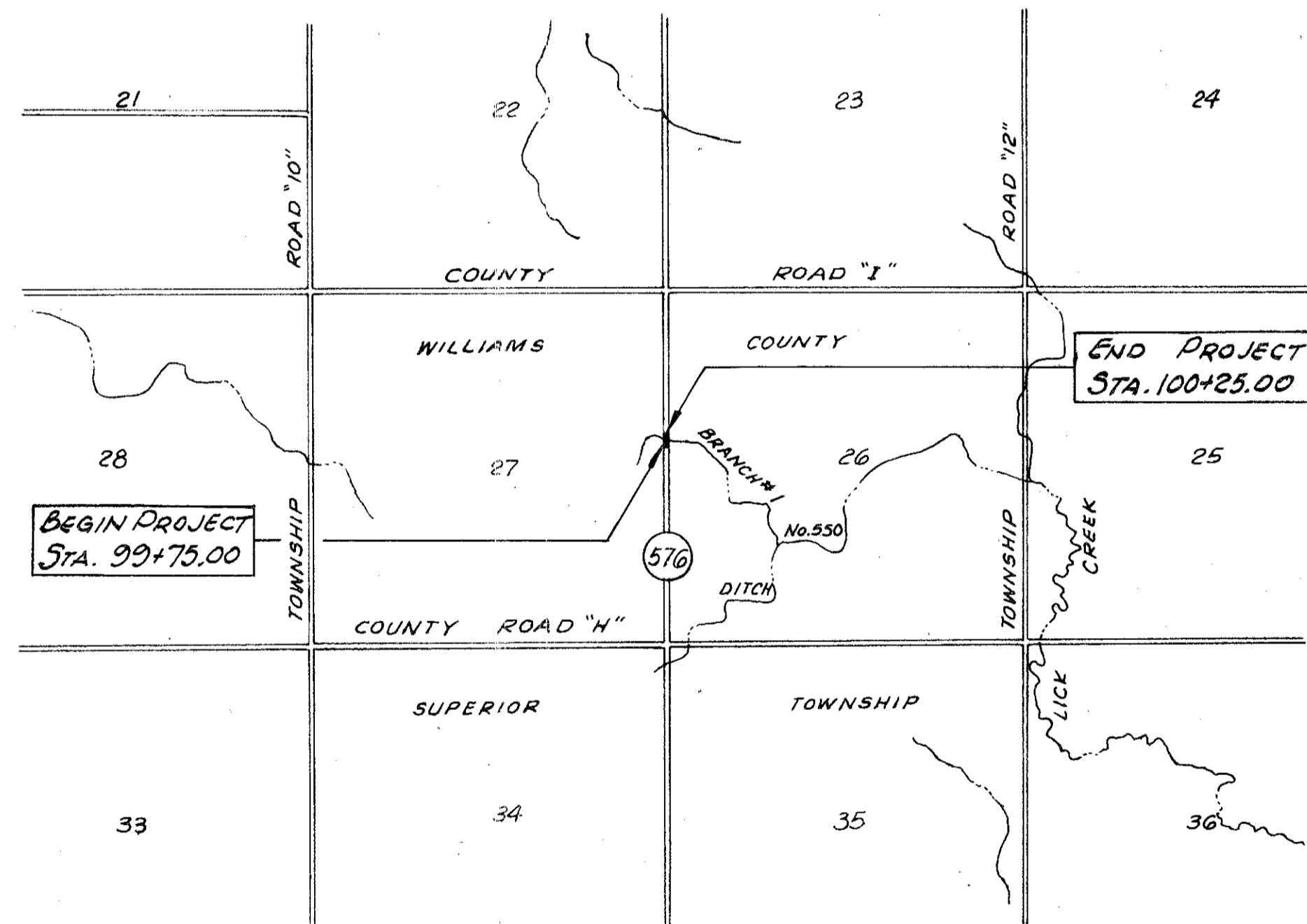
I hereby approve these plans and declare that the making of this improvement will require the closing to traffic of the highway and that detours will be provided as indicated on the plans.

CONVENTIONAL SIGNS

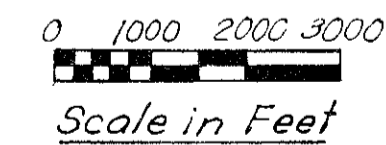
Township Line	-----
Section Line	-----
Property Line	-----
Power Poles	⊕ ⊕ ⊕
Telephone Poles	⊗ ⊗ ⊗
Existing Storm Sewer	----- 12" -----
Proposed Storm Sewer	----- 10" -----
Existing Fence	-----
Trees and stumps	⊙ 18" ⊙ 22"
Trees and stumps to be removed	⊗ 18" ⊗ 22"
Existing Guardrail	-----
Proposed Guardrail	-----
Existing Right-of-Way	R/W
Proposed Right-of-Way	R/W

INDEX OF SHEETS

Title Sheet	1
Centerline Survey Plat	2
Property Map	3
Summary of Additional Right of Way Required	4
Detail Right of Way WIL 576-7.61	



LOCATION PLAN



PORTION TO BE IMPROVED
STATE OR FEDERAL ROADS
OTHER ROADS

PLAN 0 50 100
PROFILE-HOR. 1 5 10
PROFILE-VERT. 1 5 10
CROSS SECTIONS

STANDARD CONSTRUCTION DRAWINGS		

SUPPLEMENTAL SPECIFICATIONS		

DANSARD • GROHNKE • LONG, Limited
Consulting Engineers
Toledo, Ohio

Approved _____
Date _____ Assistant Deputy Director For Real Estate

Approved _____
Date _____ Director, Department of Transportation

DEPARTMENT OF TRANSPORTATION
FEDERAL HIGHWAY ADMINISTRATION

APPROVED: _____
DIVISION ADMINISTRATOR DATE

FILE NO.	WILLIAMS COUNTY	WIL 576-7.61
	DATE OF LETTING	19 _____
	CONTRACT NO.	

Standard
May 1997

R 576 # 5 A-100

CENTERLINE SURVEY PLAT

OHIO DEPARTMENT OF TRANSPORTATION

STATE ROUTE 576 - SEC. 7.61

WILLIAMS COUNTY

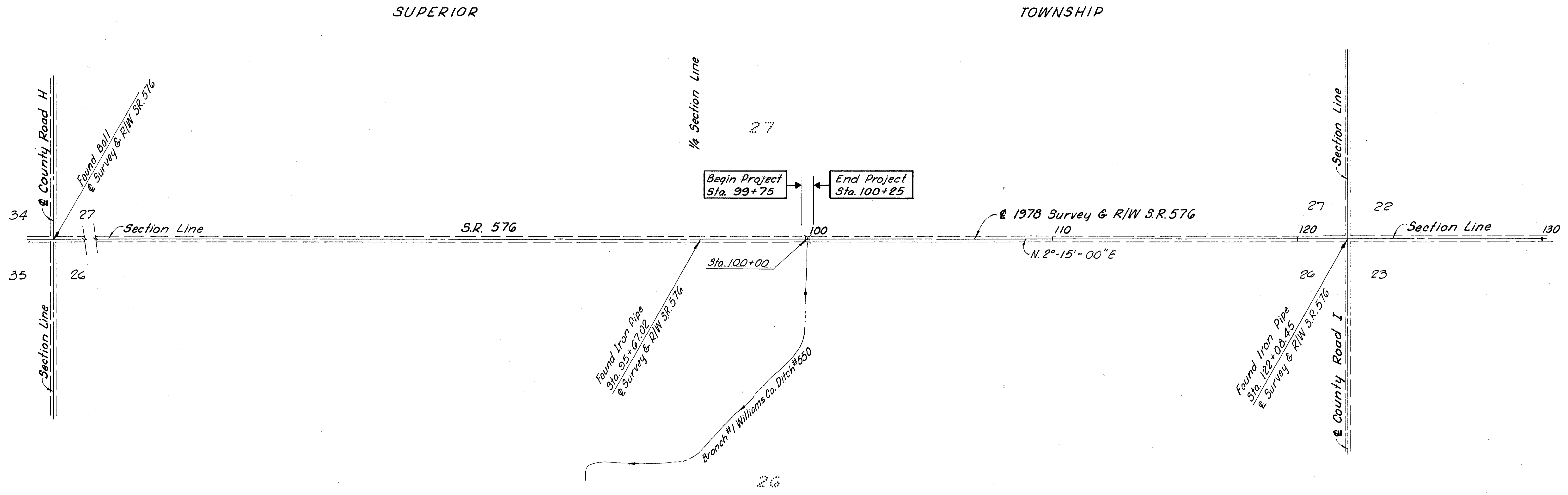
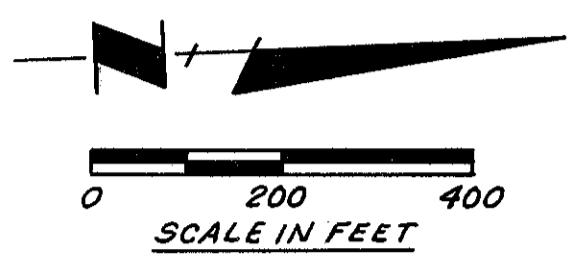
SUPERIOR TOWNSHIP T.7N. R.2E. SECTIONS 26 & 27

FED. RD. DIVISION	STATE	PROJECT	TYPE FUNDS
5	OHIO	RS-303(B)	


9
12

WIL 576-7.61

1
4



149704



I HEREBY CERTIFY THIS PLAT TO BE A TRUE DELINEATION OF A SURVEY MADE BY DANSARD-BROHNKE-LONG, LIMITED OF TOLEDO, OHIO
 DATE 10-18-79 SIGNED Benjamin Dansard REGISTERED SURVEYOR NO. 4816
 APPROVED SIGNED James L. Anderson DATE 10-26-79
 DISTRICT DEPUTY DIRECTOR
 PROFESSIONAL ENGINEER NO. 20604

RECEIVED Nov. 13, 1979 AT 1:21
 RECORDED Nov. 13, 1979
 PLAT BOOK 10 PAGE 23
 SIGNED W. W. Schlegel
 WILLIAMS COUNTY RECORDER

Scanned 10/17/17

PROPERTY MAP

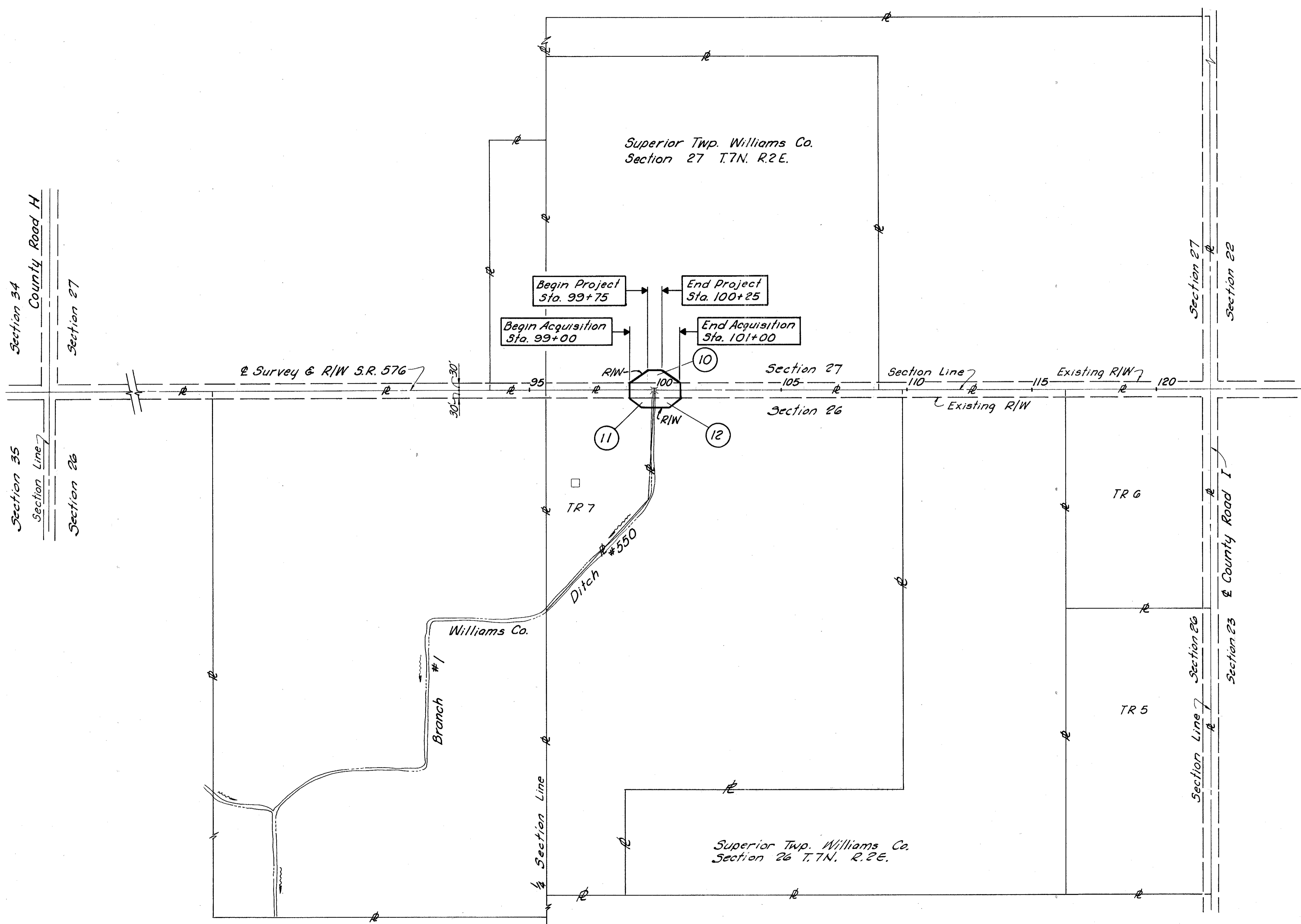
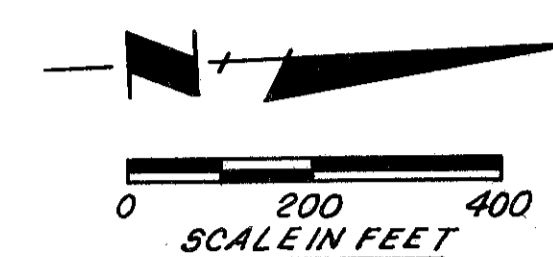
FOR ANY QUESTIONS PLEASE CONTACT ODOT DISTRICT 2 REAL ESTATE AT 419-353-8131

FED. RD. DIVISION	STATE	PROJECT	TYPE FUNDS
5	OHIO	R5-303(B)	

10
12

WIL 576-7.61
R/W PLAN

2
4



PARCEL No.	OWNER
10	Lauren H. Auster Miller
11	David J. & Louise M. Slowikowski
12	Jerome J. & Hilda V. Hartman

UTILITY OWNERS	
TYPE	NAME & ADDRESS
Telephone	General Telephone Company of Ohio 617 South Union Street Bryan, Ohio 43506
Power	Toledo Edison Company 134 North Fulton Street Wauseon, Ohio 43567

Note:
TR 5 Designates Tracts

Rev.	Date	Description

SHEET 1 OF 7

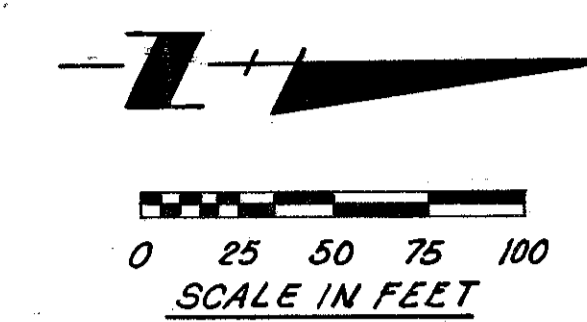
FED. RD. DIVISION	STATE	PROJECT	TYPE FUNDS
2	OHIO	R5-303(B)	

12
12

WIL 576-7.61
R/W PLAN

4
4

Superior Twp. Williams Co.
Section 27 T7N R2E



ALLEN A. & BONNIE LEE
WILSON

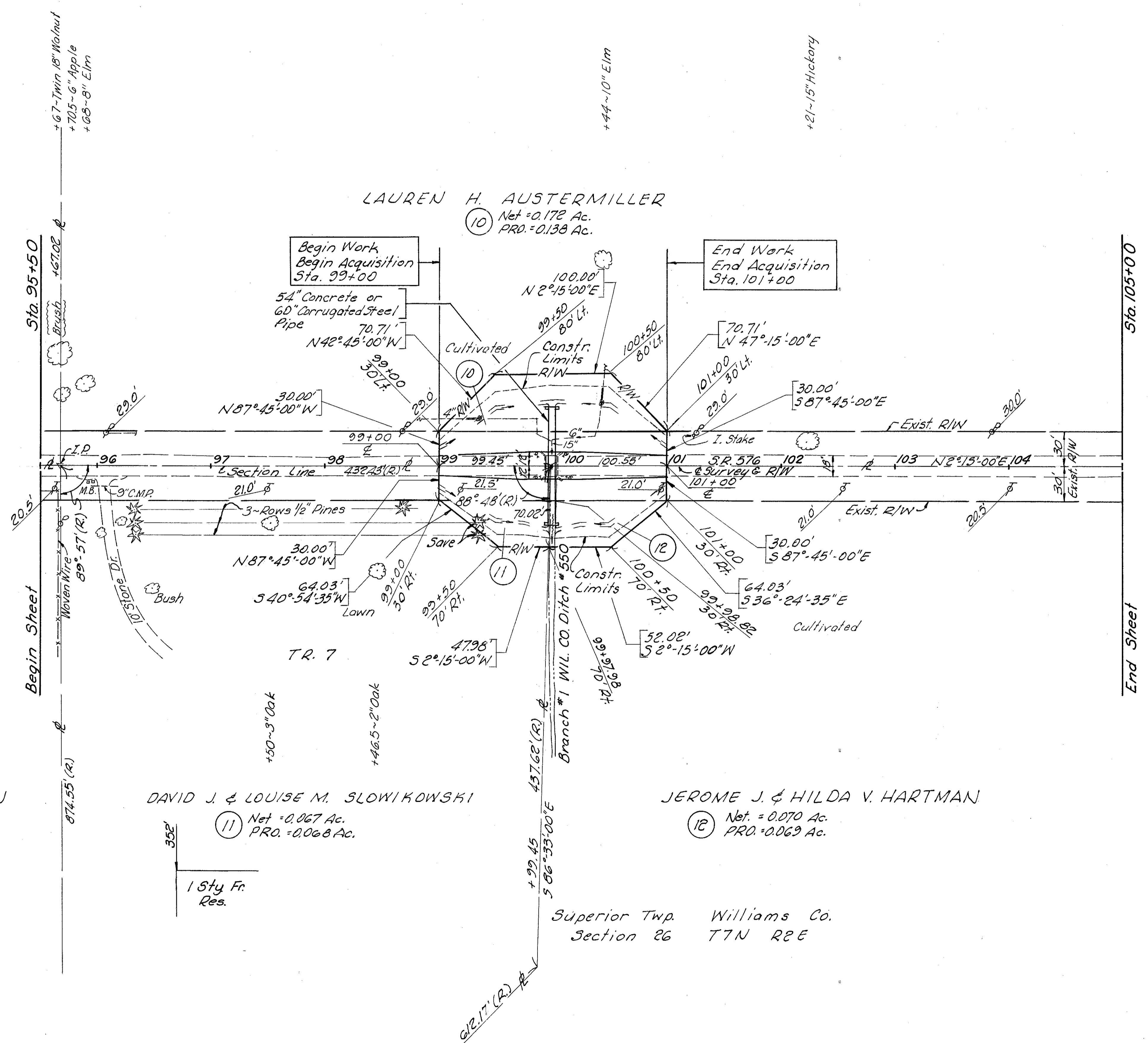
LAUREN H. AUSTERMILLER
10 Net = 0.172 Ac.
PRO. = 0.139 Ac.

ROSE G. McQUILKEN

DAVID J. & LOUISE M. SLOWIKOWSKI
11 Net = 0.067 Ac.
PRO. = 0.068 Ac.

JEROME J. & HILDA V. HARTMAN
12 Net = 0.070 Ac.
PRO. = 0.069 Ac.

Superior Twp. Williams Co.
Section 26 T7N R2E



Rev.	Date	Description
1	10-26-79	Par. 12, Corr. Dist. on & Survey

R/W Sta. 95+50 To Sta. 105+00

H-108