

O.D.O.T. DISTRICT 2 SURVEY OFFICE (USE ONLY)

PERSONNEL

REFERENCE NO. 2

SHEET 3 OF 15

NOTES ASTON

DATE 3/29/24

ROUTE SR 576

H.C. RHOADES

WEATHER CLEAR

COUNTY WILLIAMS

R.C. ASTON

TEMP. 44°

TOWNSHIP CENTER

SECTION 34

DWG BY RHOADES PID CHIP SEAL

T 6 N R 2 E

TYPE MONUMENT P.K./WASHER

ON SURFACE - ~~BELOW~~ ON

OFFSET 3.5' ~~RT~~ : RT

6.5' TO RT EDGE PAVEMENT


STATION: 12.33+98

HORIZ.DATUM: NAD83 2012

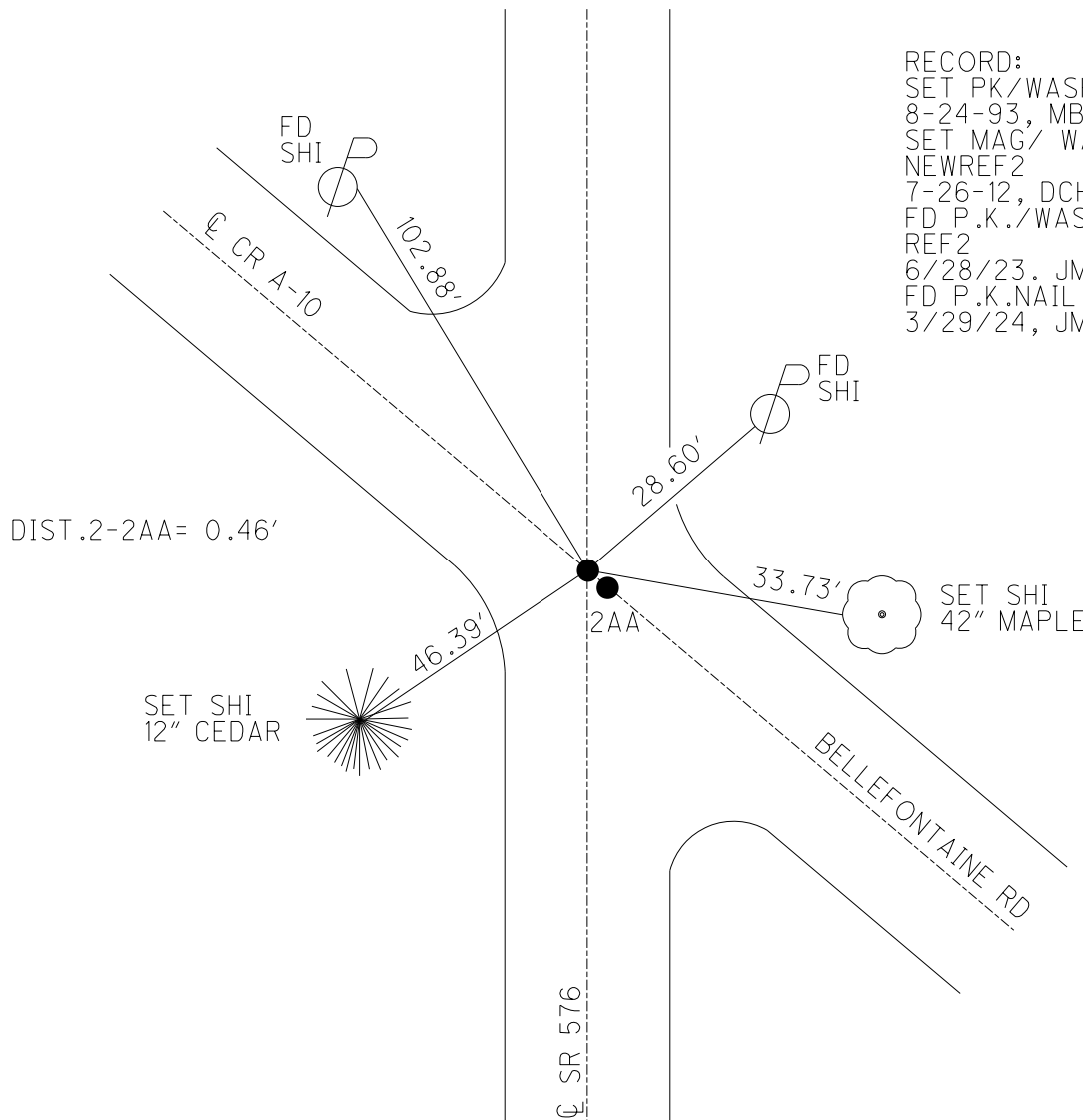
GEOID: NAVD88 2018

GRID: NORTHING: 649515.723

EASTING: 1389347.257



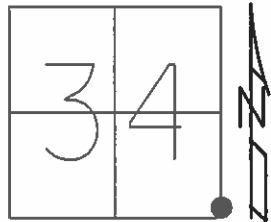
RECORD:
 SET PK/WASHER
 8-24-93, MB
 SET MAG/ WASHER
 NEWREF2
 7-26-12, DCH
 FD P.K./WASHER
 REF2
 6/28/23, JMR
 FD P.K.NAIL
 3/29/24, JMR



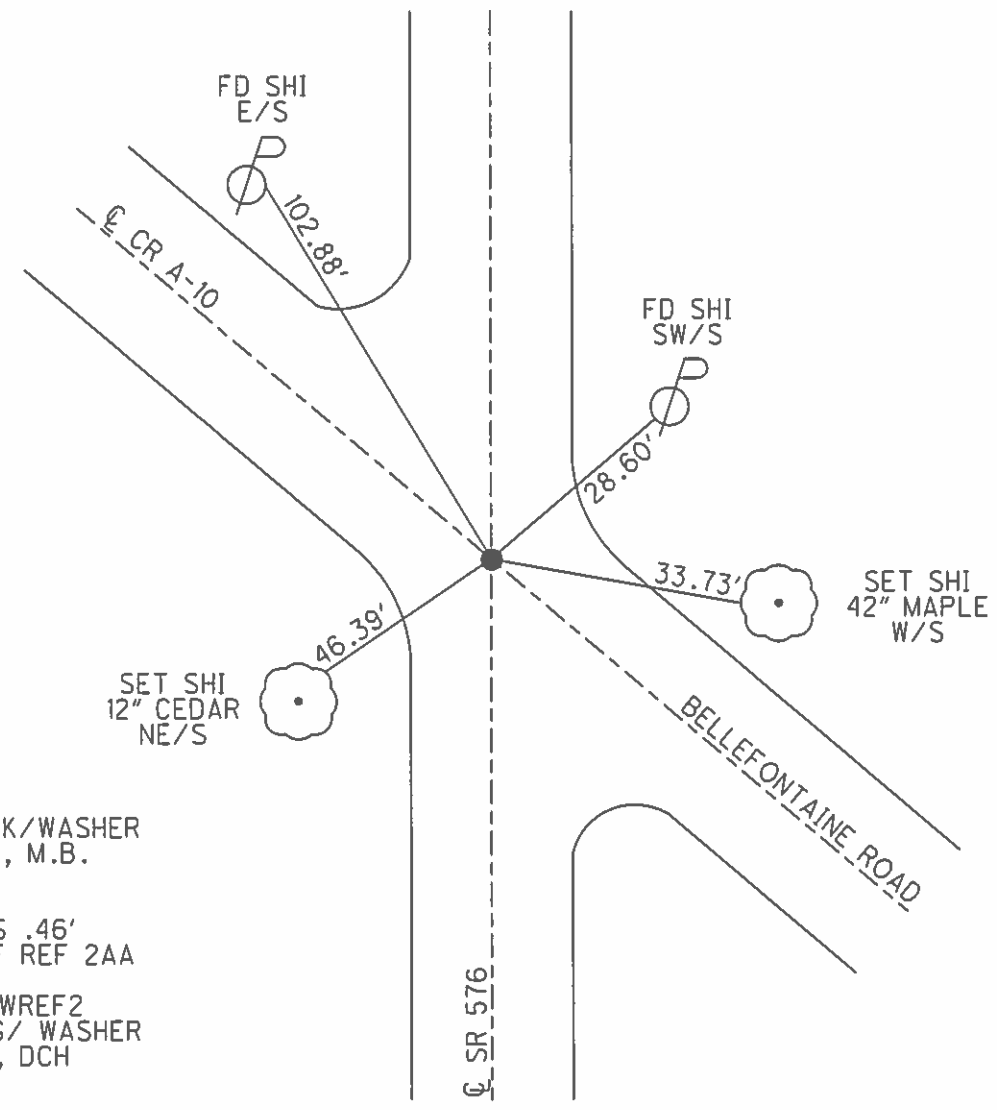
O.D.O.T. DISTRICT 2 SURVEY OFFICE (USE ONLY)

PERSONNEL _____ REFERENCE NO. 2 SHEET 2 OF 14
 NOTES HOMAN DATE 7-09-12 ROUTE SR 576
 H.C. ROUSOS WEATHER CLEAR COUNTY WILLIAMS
 R.C. HOMAN TEMP. 75° TOWNSHIP CENTER
 SECTION 34
 T 6 N R 2 E

TYPE MONUMENT PK
 ON SURFACE - ~~BELOW~~ ON
~~LEFT~~ - Q PAV'T - RIGHT 3.5'
6.5 TO RT EDGE PAVEMENT
 S.L.M. 12+33.98



Grid: Northing: 649515.723 Easting: 1389347.257



RESET PK/WASHER
 8-24-93, M.B.
 NOTE:
 REF 2 IS .46'
 EAST OF REF 2AA
 GPS, NEWREF2
 SET MAG/WASHER
 7-26-12, DCH

O.D.O.T. DISTRICT 2 SURVEY OFFICE

PERSONNEL

REFERENCE NO. 1

SHEET 1 OF 16

NOTES VAN DUSEN

H.C. CORDS

R.C. BARNHISEL

OTTO

DATE 6-11-93

WEATHER CLEAR

TEMP. +65°

ROUTE S.R. 576

COUNTY Williams

TOWNSHIP Center

SECTION 34

T. 6 N R. 2 E

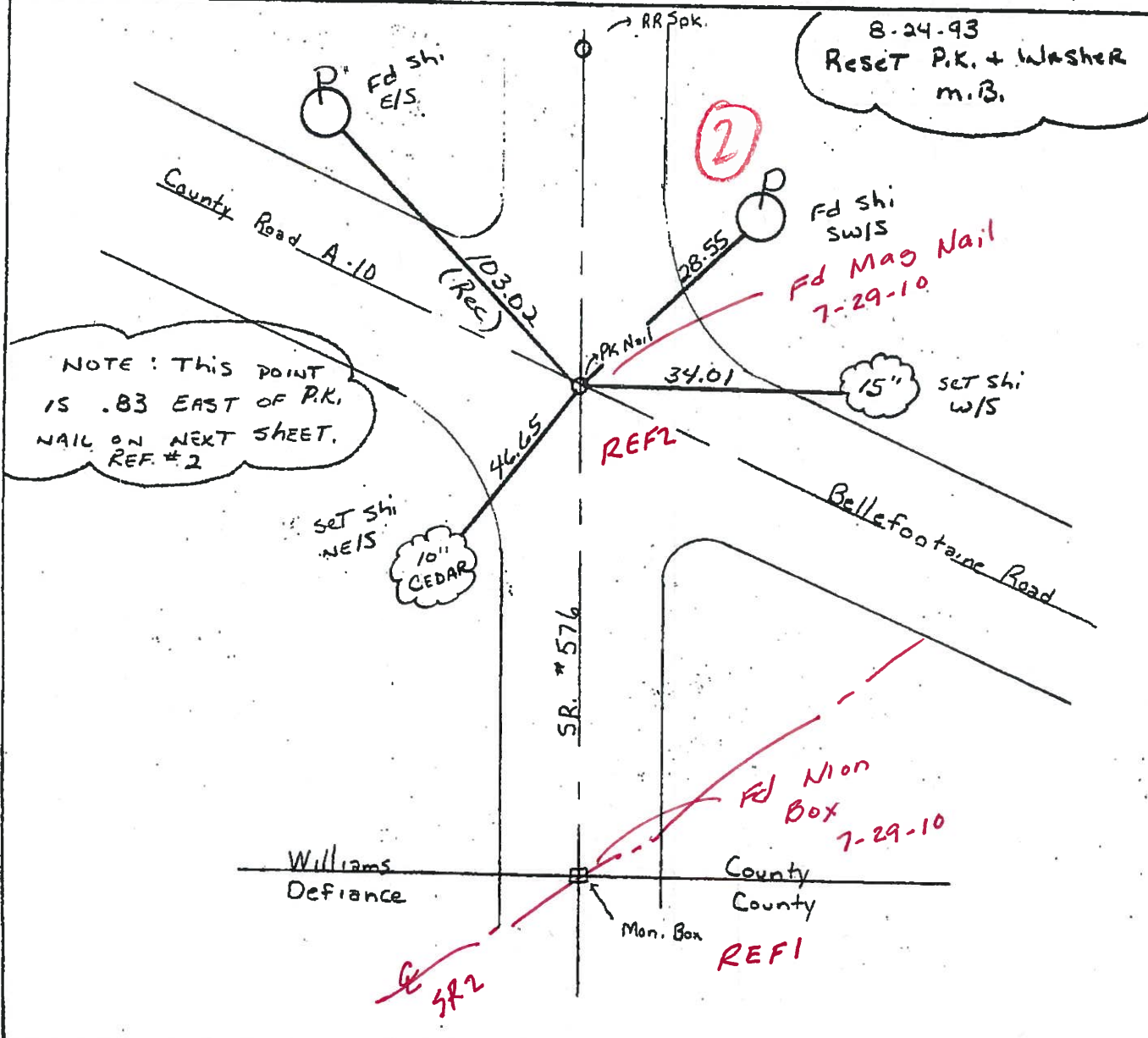
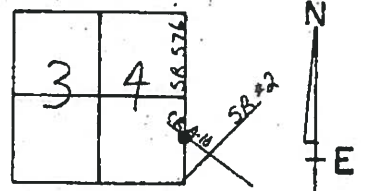
TYPE MONUMENT P.K.

ON SURFACE - ~~BLK~~ YES

~~LEFT~~ - ~~C~~ PAV'T. - RIGHT 3.5

6.5 TO RT EDGE PAVEMENT

S.L.M. 12 + 36



NOTE: THIS POINT IS .83 EAST OF P.K. NAIL ON NEXT SHEET. REF. #2

8-24-93
Reset P.K. + Washer m.B.

Fd Shi SW/S
Fd Mag Nail
7-29-10

Fd Mon Box
7-29-10

Williams
Defiance

County
County

Mon. Box

SR 2

REF1

REF2

O.D.O.T. DISTRICT 2 SURVEY OFFICE

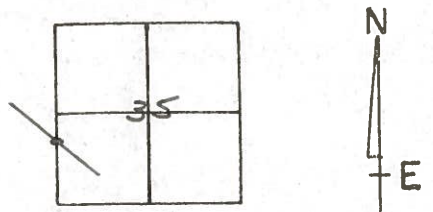
PERSONNEL _____ REFERENCE NO. _____ SHEET 2-A OF _____

NOTES 1. Stone
 H.C. D. Curtis
 R.C. R. Michalata
J. Hausholder

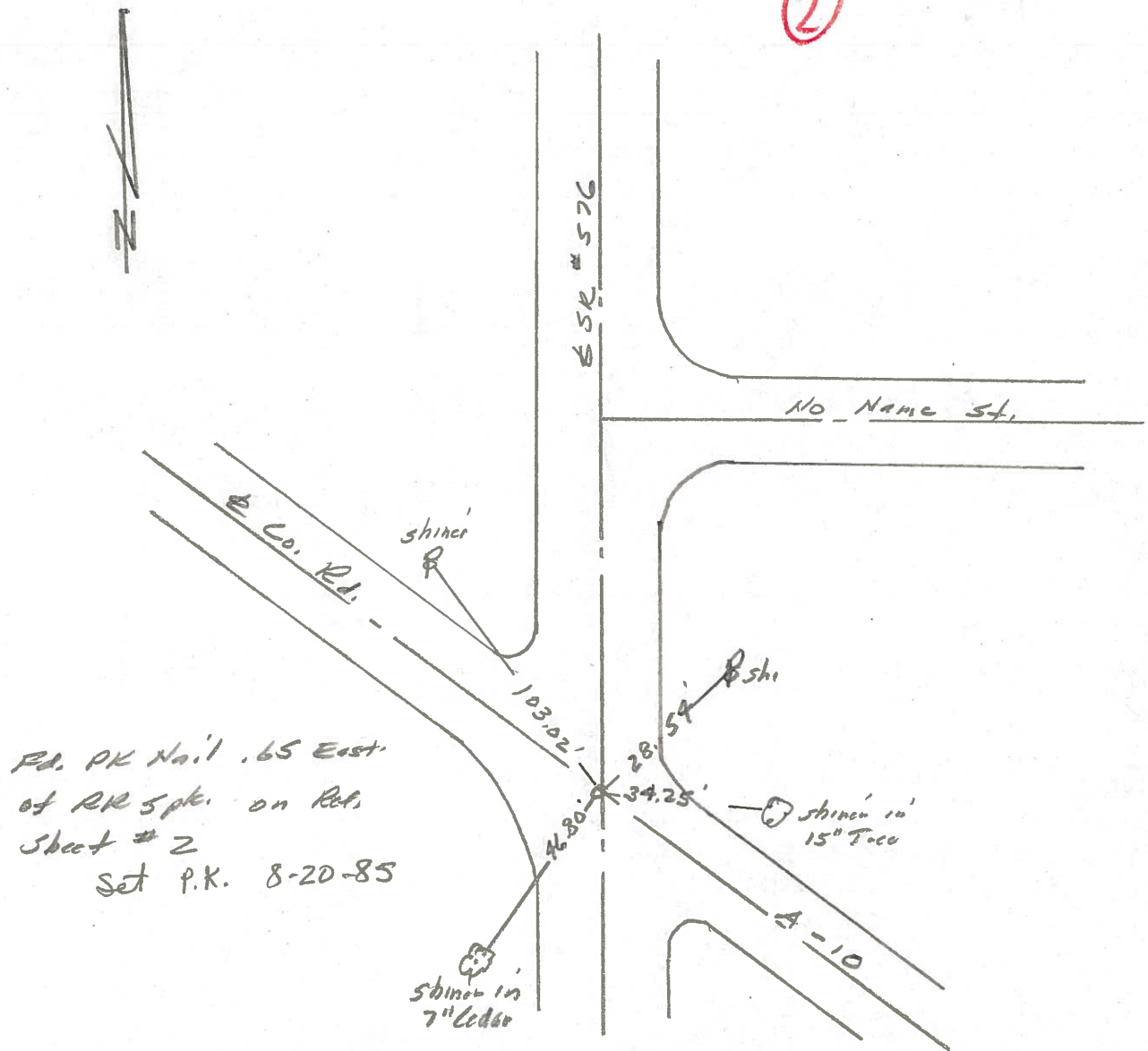
DATE 6 Sept. 85
 WEATHER Rain
 TEMP. 75°

ROUTE SR # 576
 COUNTY Williams
 TOWNSHIP Conter
 SECTION 35
 T _____ R _____

TYPE MONUMENT PK Nail
 ON SURFACE - BELOW Surface
 LEFT - & PAW'T. - RIGHT _____
 TO _____ EDGE PAVEMENT
 S.L.M. _____



2



County Williams S.R. 576

Date 8 Sept. 80

Township Center

Weather Warm

Section 35

Temp. 77°

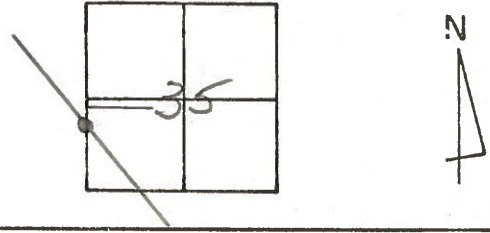
T N, R E

Personnel I. Stone

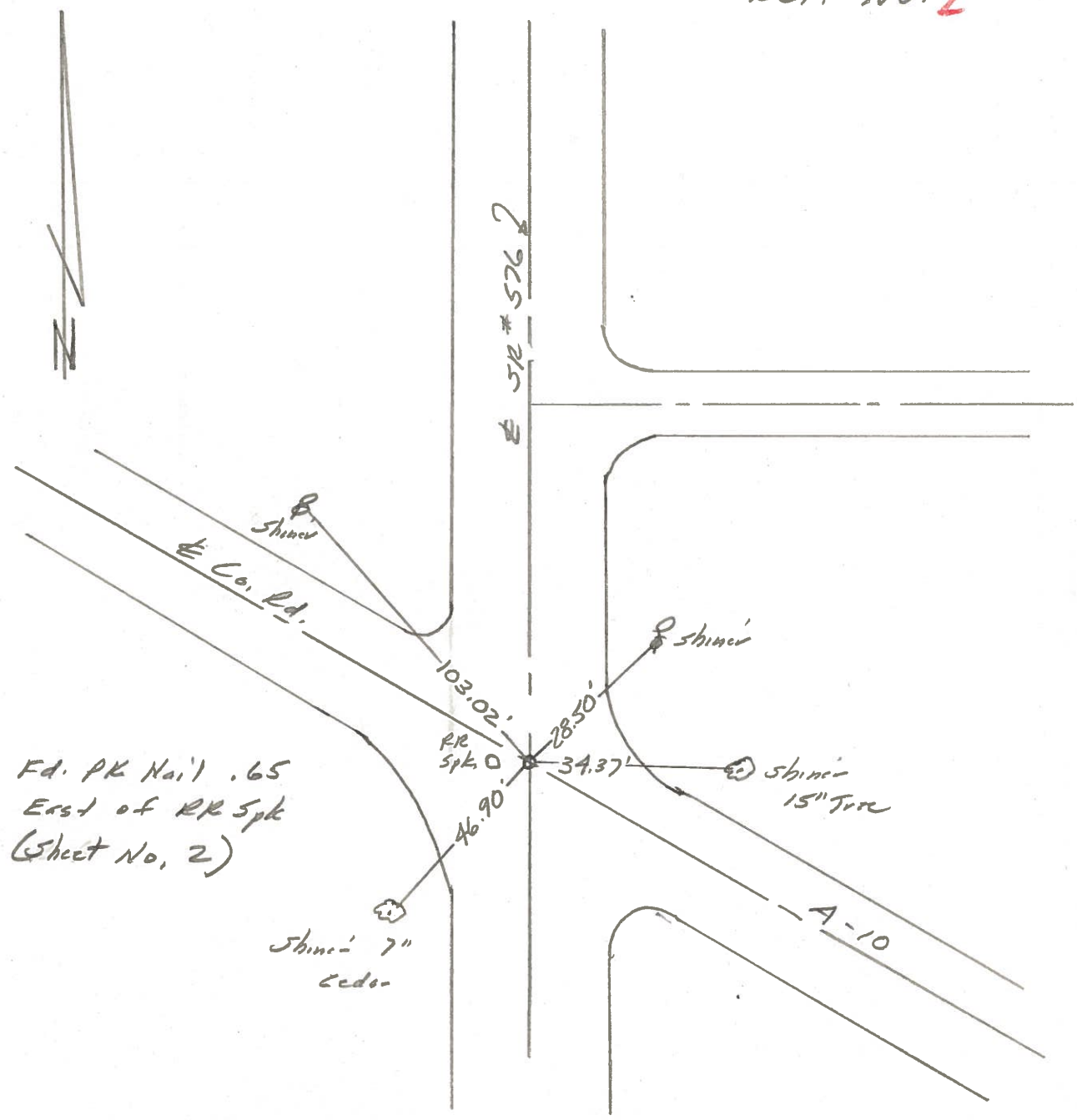
R. Michalak

P. Neuser

D. Curtis



REF. NO. 2



County WILLIAMS S.R. 576

Date 7-31-79

Township CENTER

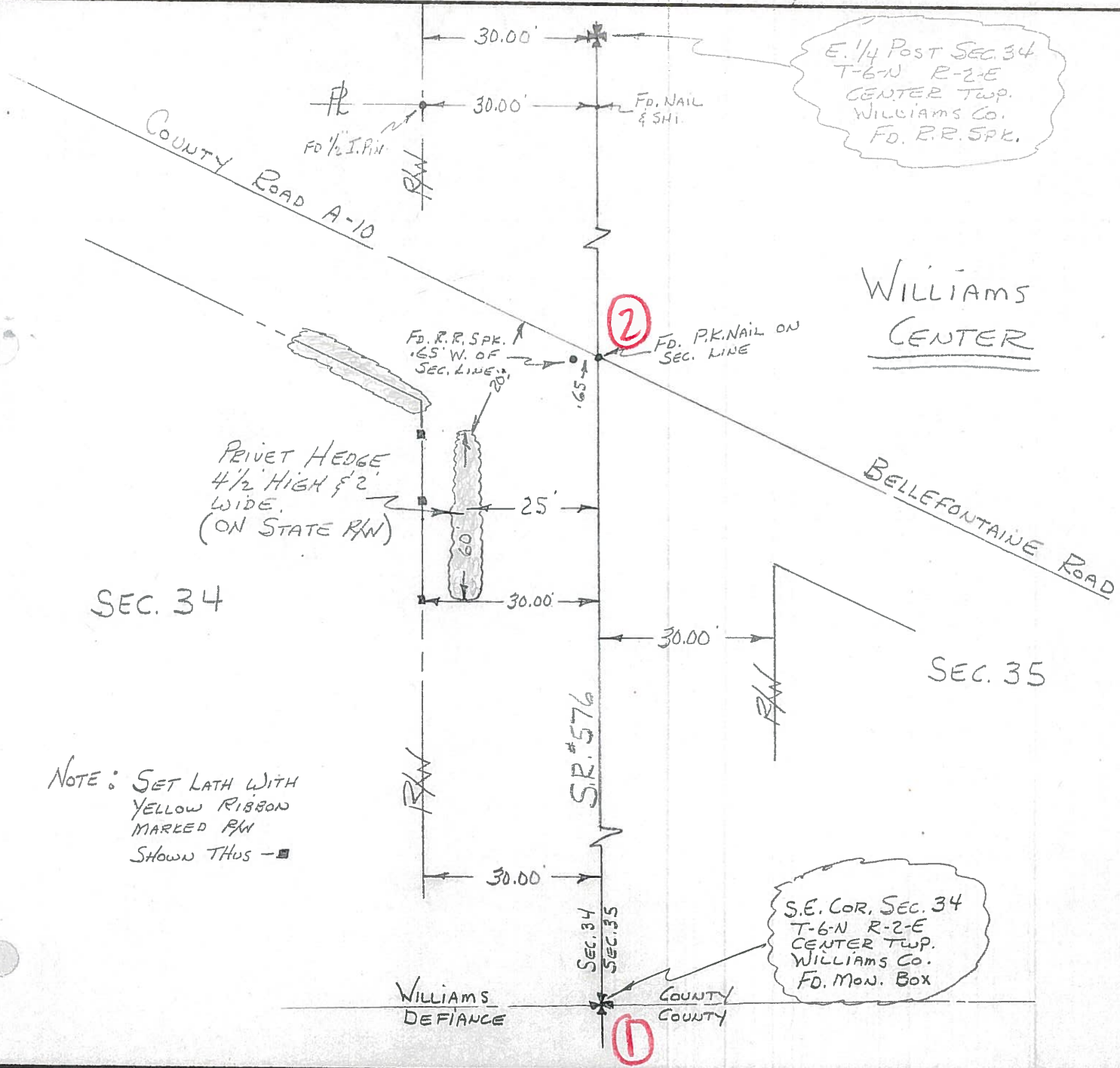
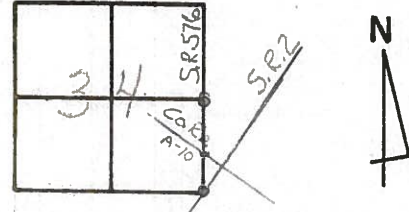
Weather RAIN SHOWERS

Section 34

Temp. +75°

T6N, R2E

Personnel BURNSIDE
SMITH
BOWERS
KNAPE
MEAD



E. 1/4 Post SEC. 34
 T-6-N R-2-E
 CENTER TWP.
 WILLIAMS CO.
 F.D. R.R. SPK.

WILLIAMS
CENTER

SEC. 34

SEC. 35

NOTE: SET LATH WITH
 YELLOW RIBBON
 MARKED RW
 SHOWN THUS -■

S.E. COR. SEC. 34
 T-6-N R-2-E
 CENTER TWP.
 WILLIAMS CO.
 F.D. MON. BOX

WILLIAMS
DEFIANCE

COUNTY
COUNTY