

O.D.O.T. DISTRICT 2 SURVEY OFFICE (USE ONLY)

PERSONNEL

REFERENCE NO. 7 B

SHEET 1 OF 29

NOTES NIESE

DATE 3-31-21

ROUTE SR 576

H.C. AUBLE

WEATHER WINDY

COUNTY WILLIAMS

R.C. NIESE

TEMP. 39° F

TOWNSHIP CENTER

DWG BY AUBLE

PID PAVETRAIN

SECTION 23

T 6 N R 2 E

TYPE MONUMENT MONBOX W/1" IPIN

ON SURFACE - ~~BELOW~~ ON

OFFSET \varnothing PAVEMENT 7.6' LT : ~~RT~~

- TO - EDGE PAVEMENT

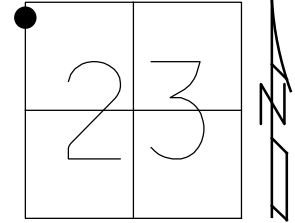
STATION: 154+99.27±

HORZ.DATUM: NAD83 2011

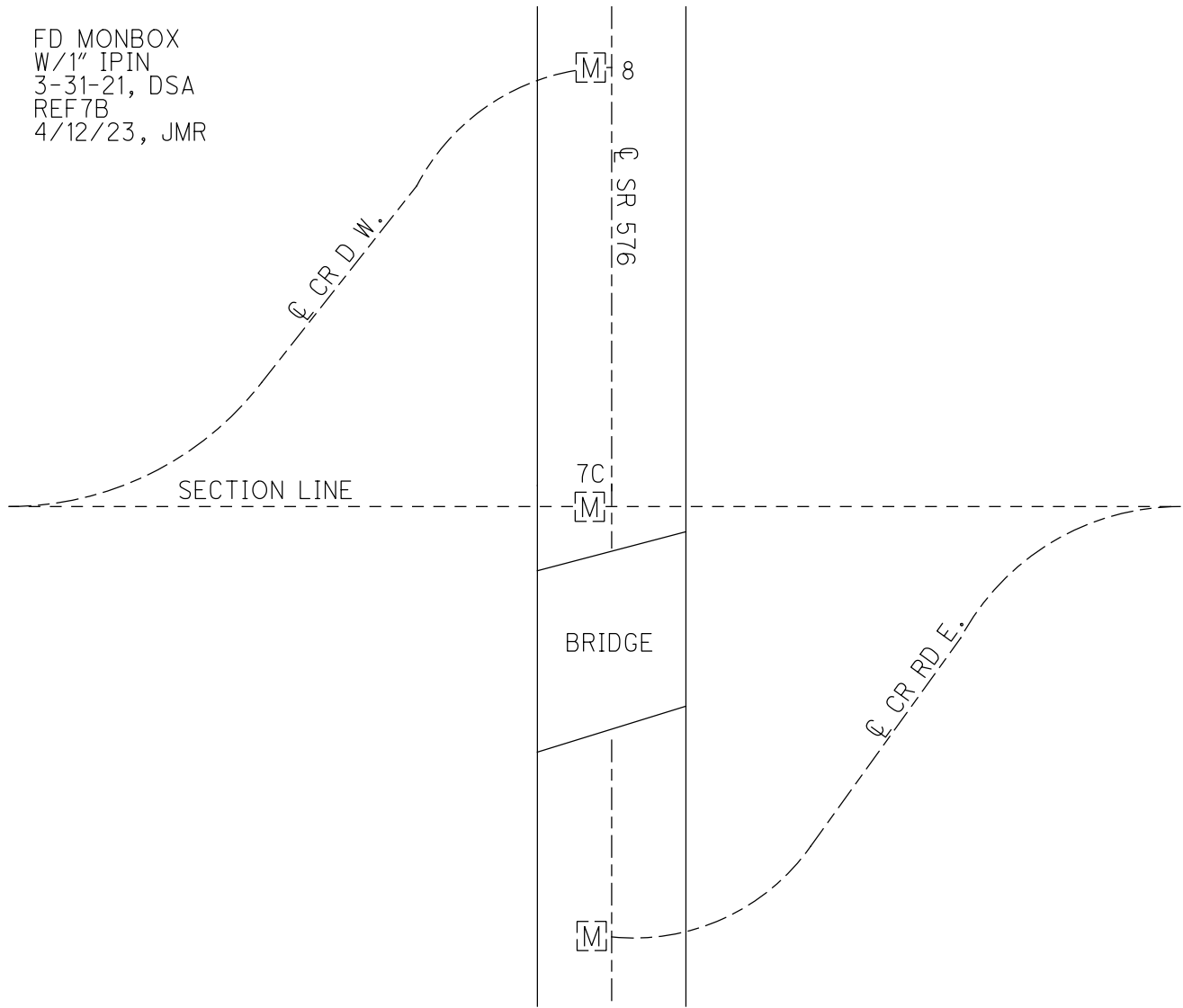
GEOID: NAVD88 2018

GRID: NORTHING: 663780.819

EASTING: 1389474.357



FD MONBOX
W/1" IPIN
3-31-21, DSA
REF7B
4/12/23, JMR



O.D.O.T. DISTRICT 2 SURVEY OFFICE (USE ONLY)

PERSONNEL

REFERENCE NO. 7 B

SHEET 1 OF 29

NOTES NIESE

DATE 3-31-21

ROUTE SR 576

H.C. AUBLE

WEATHER WINDY

COUNTY WILLIAMS

R.C. NIESE

TEMP. 39° F

TOWNSHIP CENTER

SECTION 23

DWG BY AUBLE

PID PAVETRAIN

T 6 N R 2 E

TYPE MONUMENT MONBOX W/1" IPIN

ON SURFACE - ~~BELOW~~ ON

OFFSET \bar{C} PAVEMENT 7.6' LT : ~~RT~~

- TO - EDGE PAVEMENT

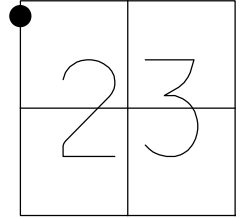
STATION: 154+99.27±

HORZ. DATUM: _____

GEOID: _____

GRID: NORTHING: _____

EASTING: _____



FD MONBOX
W/1" IPIN
3-31-21, DSA

