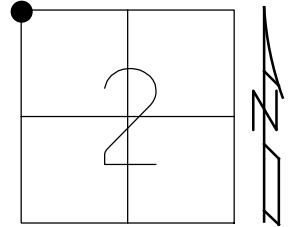


O.D.O.T. DISTRICT 2 SURVEY OFFICE (USE ONLY)

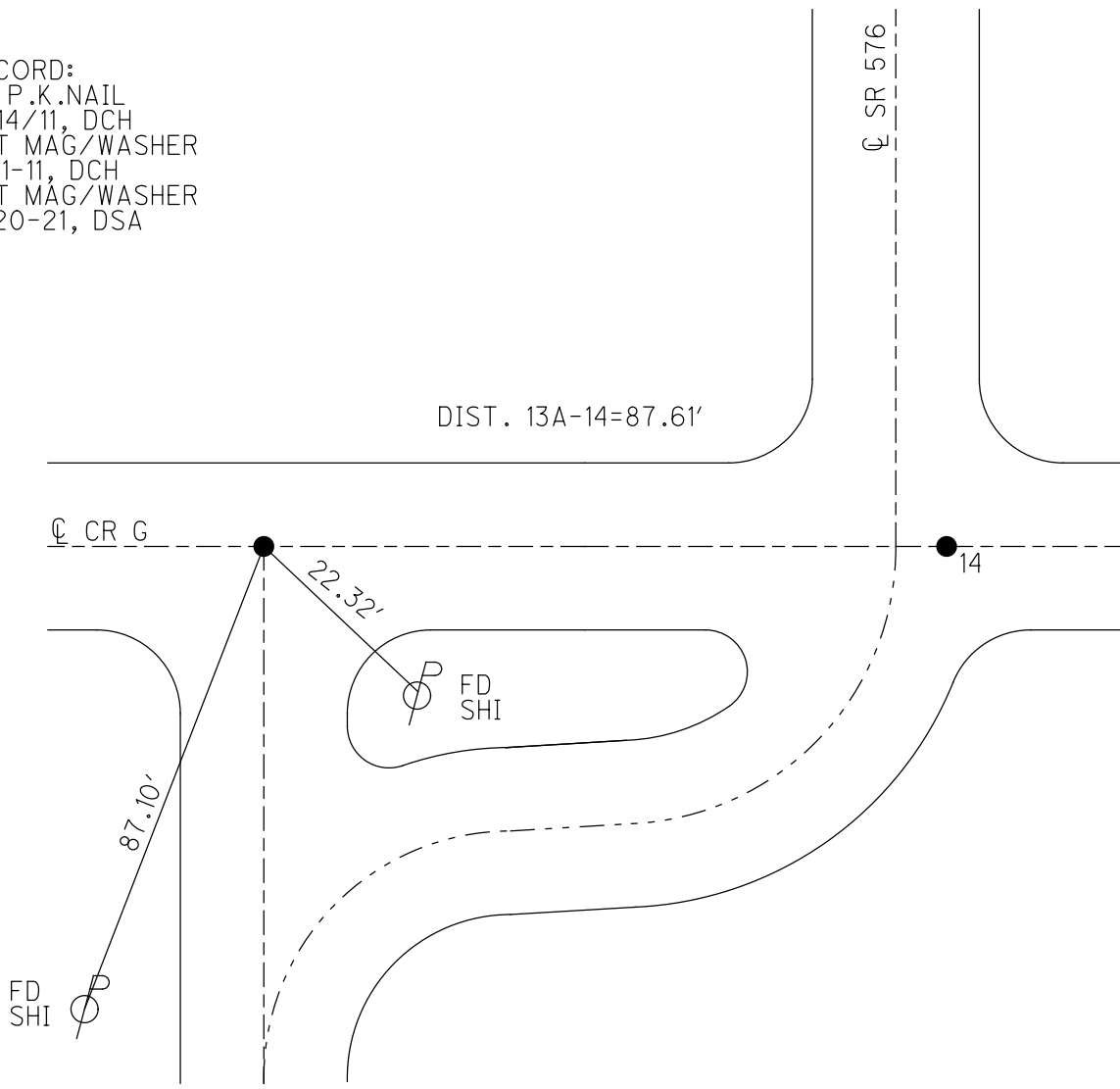
PERSONNEL \_\_\_\_\_ REFERENCE NO. 13 A SHEET 15 OF 29  
 NOTES HOMAN DATE 6-14-11 ROUTE SR 576  
 H.C. ROUSOS WEATHER SUNNY COUNTY WILLIAMS  
 R.C. HOMAN TEMP. 80°F TOWNSHIP CENTER  
 DWG BY MAHLER PID PAVETRAIN SECTION 2  
 T 6 N R 2 E

TYPE MONUMENT MAG/WASHER  
 ON SURFACE - ~~BELOW~~ ON  
 OFFSET CL PAVEMENT 67.7' LT : RT  
- TO - EDGE PAVEMENT  
 STATION: 317+21.40



HORIZ.DATUM: NAD83 2011 GEOID: NAVD88 2018  
 GRID: NORTHING: 679998.134 EASTING: 1389831.082

RECORD:  
 FD P.K.NAIL  
 6/14/11, DCH  
 SET MAG/WASHER  
 8-11-11, DCH  
 SET MAG/WASHER  
 9-20-21, DSA



O.D.O.T. DISTRICT 2 SURVEY OFFICE USE ONLY

PERSONNEL

REFERENCE NO. 13 A

SHEET 13 OF 27

NOTES HOMAN

DATE 6-14-11

ROUTE S.R. 576

H.C. ROUSOS

WEATHER SUNNY

COUNTY WILLIAMS

R.C. HOMAN

TEMP. 80°

TOWNSHIP CENTER

SECTION 2

T 6 N R 2 E

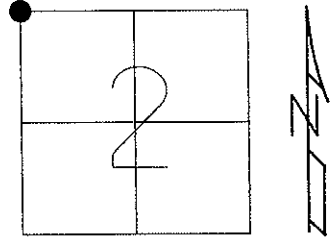
TYPE MONUMENT PK

ON SURFACE - ~~BELOW~~ ON

LEFT - ~~CL PAV'T~~ RIGHT 67.7' LT

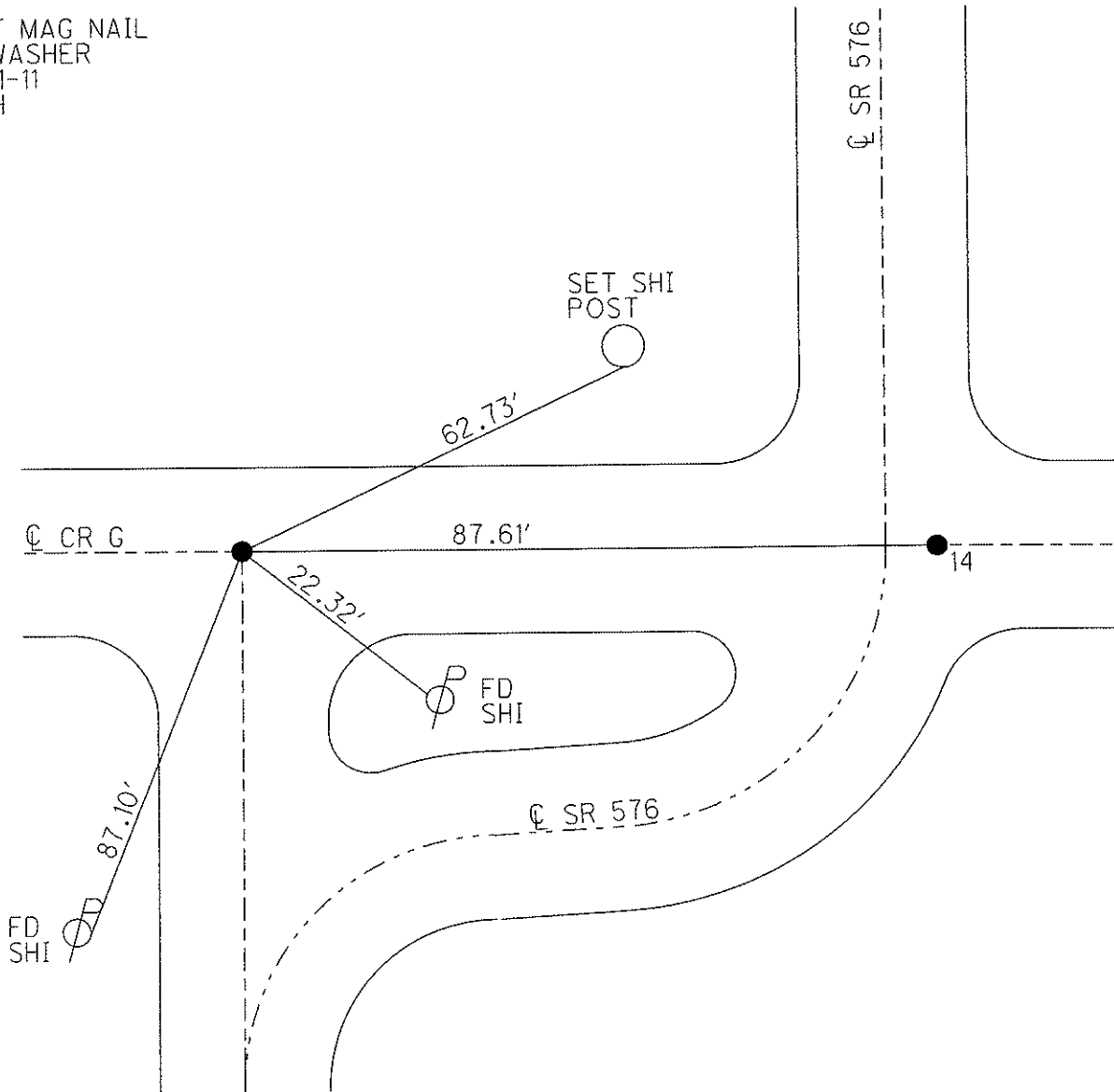
TO EDGE PAVEMENT

S.L.M. 317+21



Grid: Northing: 679998.134 Easting: 1389831.082

SET MAG NAIL  
& WASHER  
8-11-11  
DCH



# O.D.O.T. DISTRICT 2 SURVEY OFFICE

PERSONNEL

REFERENCE NO. 14

SHEET 4 OF 17

NOTES CANTERBURY

H.C. ROUSOS

R.C. BARNHISEL III

DATE 5-23-97

WEATHER SUNNY

TEMP. +70°

ROUTE 576

COUNTY WILLIAMS

TOWNSHIP CENTER

SECTION 2

T6 N R 2 E

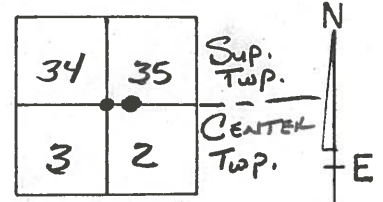
TYPE MONUMENT P.K.'S

ON SURFACE - ~~BELOW~~ yes

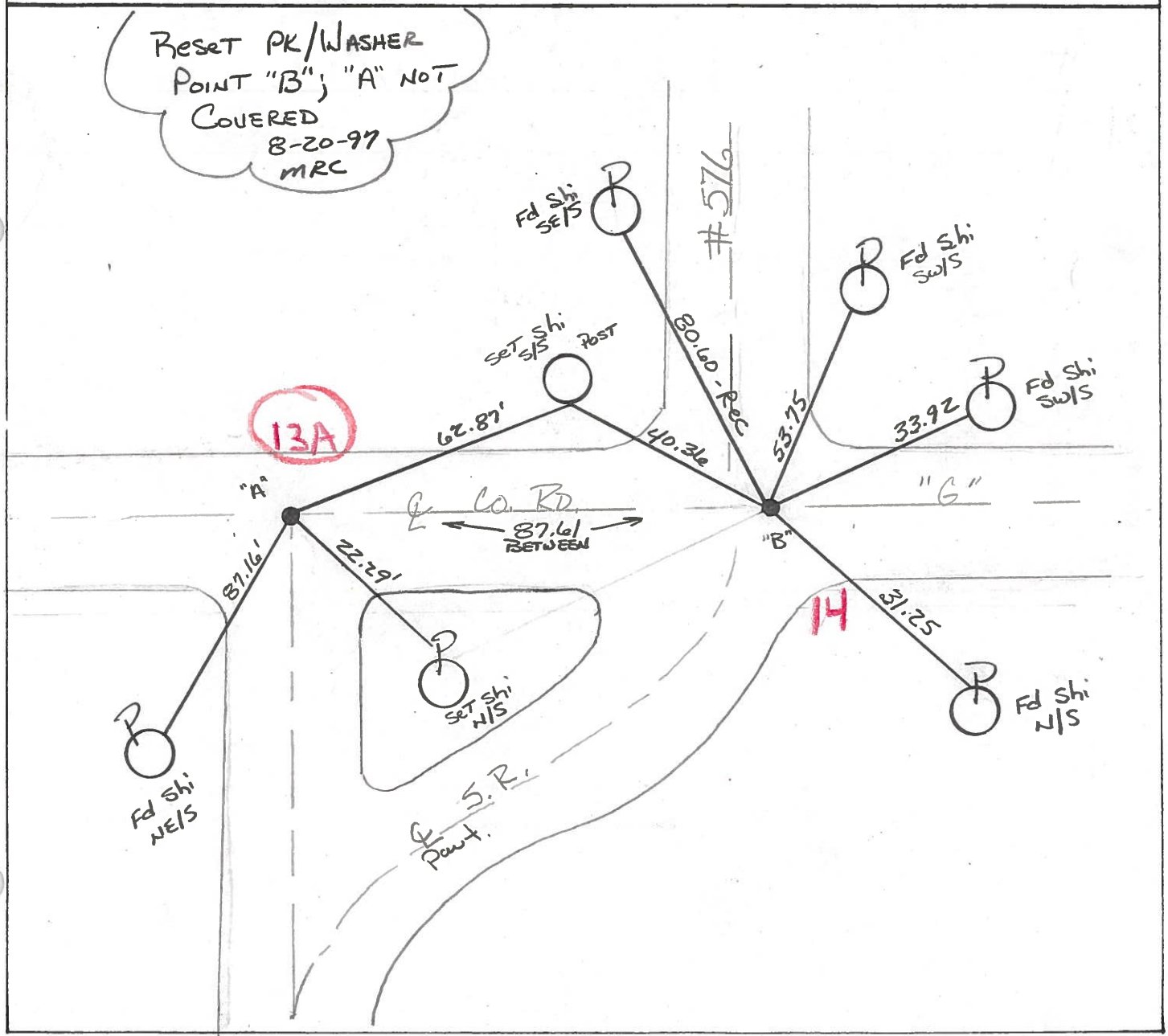
LEFT - ☉ PAV'T. - RIGHT "A" 67.7' LT ☉ / "B" 19.7' RT ☉

- TO - EDGE PAVEMENT

S.L.M. 319+61



RESET PK/WASHER  
 POINT "B"; "A" NOT  
 COVERED  
 8-20-97  
 MRC



# O.D.O.T. DISTRICT 2 SURVEY OFFICE

PERSONNEL \_\_\_\_\_

REFERENCE NO. 14

SHEET 5 OF 19

NOTES D. CURTIS

H.C. J. HOUSEHOLDER

DATE 9-29-86

ROUTE 576

R.C. \_\_\_\_\_

WEATHER WARM

COUNTY WILLIAMS

\_\_\_\_\_

TEMP. 75°

TOWNSHIP CENTER

\_\_\_\_\_

SECTION 2

T 6 N R 2 E

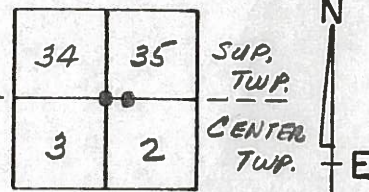
TYPE MONUMENT SEE BELOW

ON SURFACE - BELOW \_\_\_\_\_

LEFT - & PAV'T. - RIGHT \_\_\_\_\_

\_\_\_\_\_ TO \_\_\_\_\_ EDGE PAVEMENT

S.L.M. 319+25-PT "B"



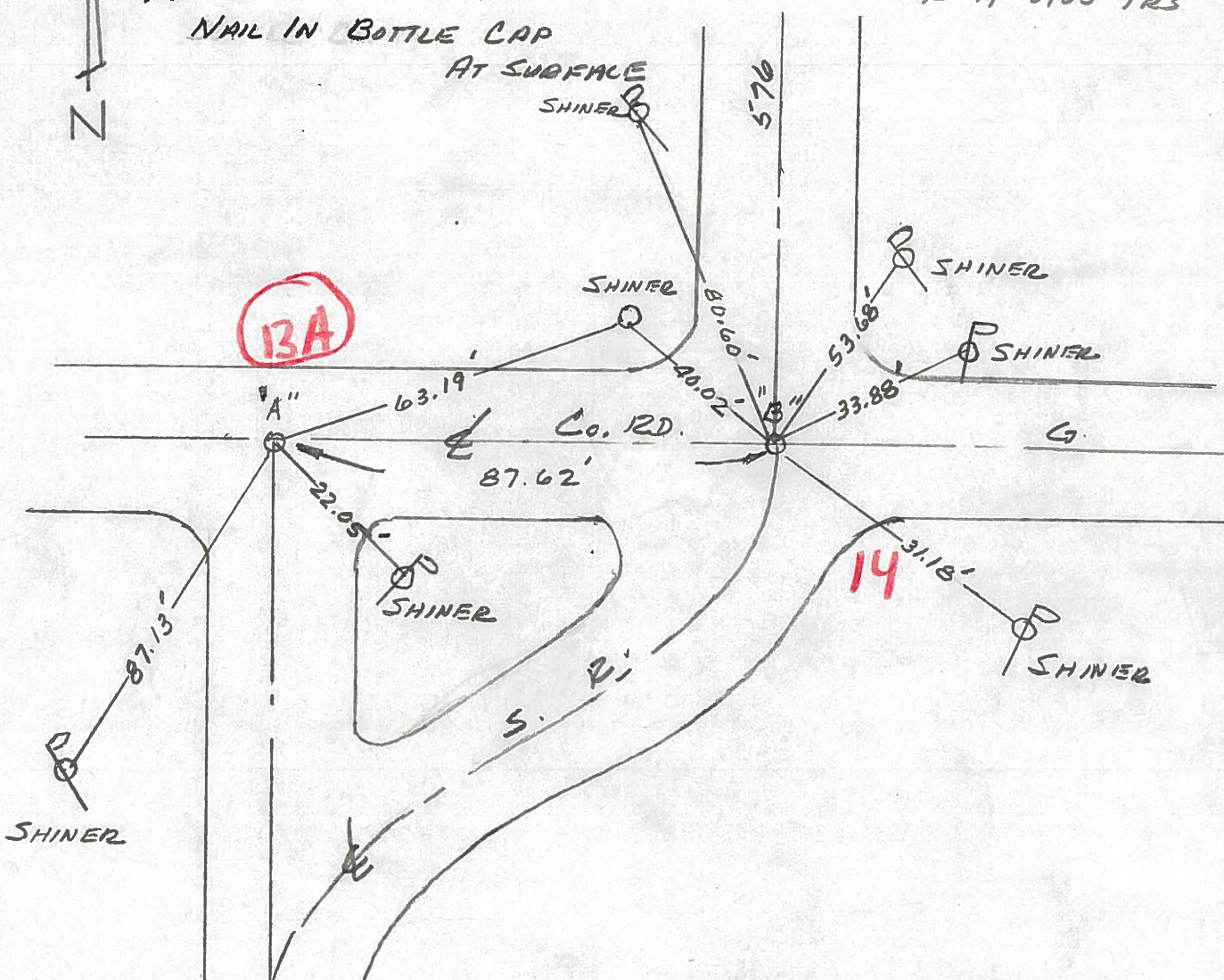
PT. "A"  
NAIL IN SHINER AT SURFACE

PT. "B"  
NAIL IN BOTTLE CAP AT SURFACE SHINER

COR. SEC'S. 2, 3, 34, 35 &

SUPERIOR-CENTER TWP LINE

OK 7/28/88 IRS



Q.D.O.T. DISTRICT 2 SURVEY OFFICE

SHEET \_\_\_\_\_ OF \_\_\_\_\_

County Williams S.R. 576

Date 1-20-83

Township CENTER

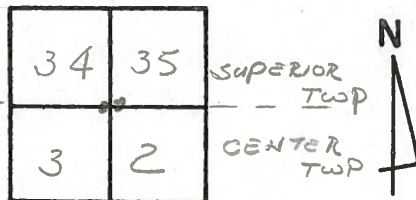
Weather CLEAR

Section 2

Temp. +18°

T6N, R2E

Personnel HOFFMAN



# 14

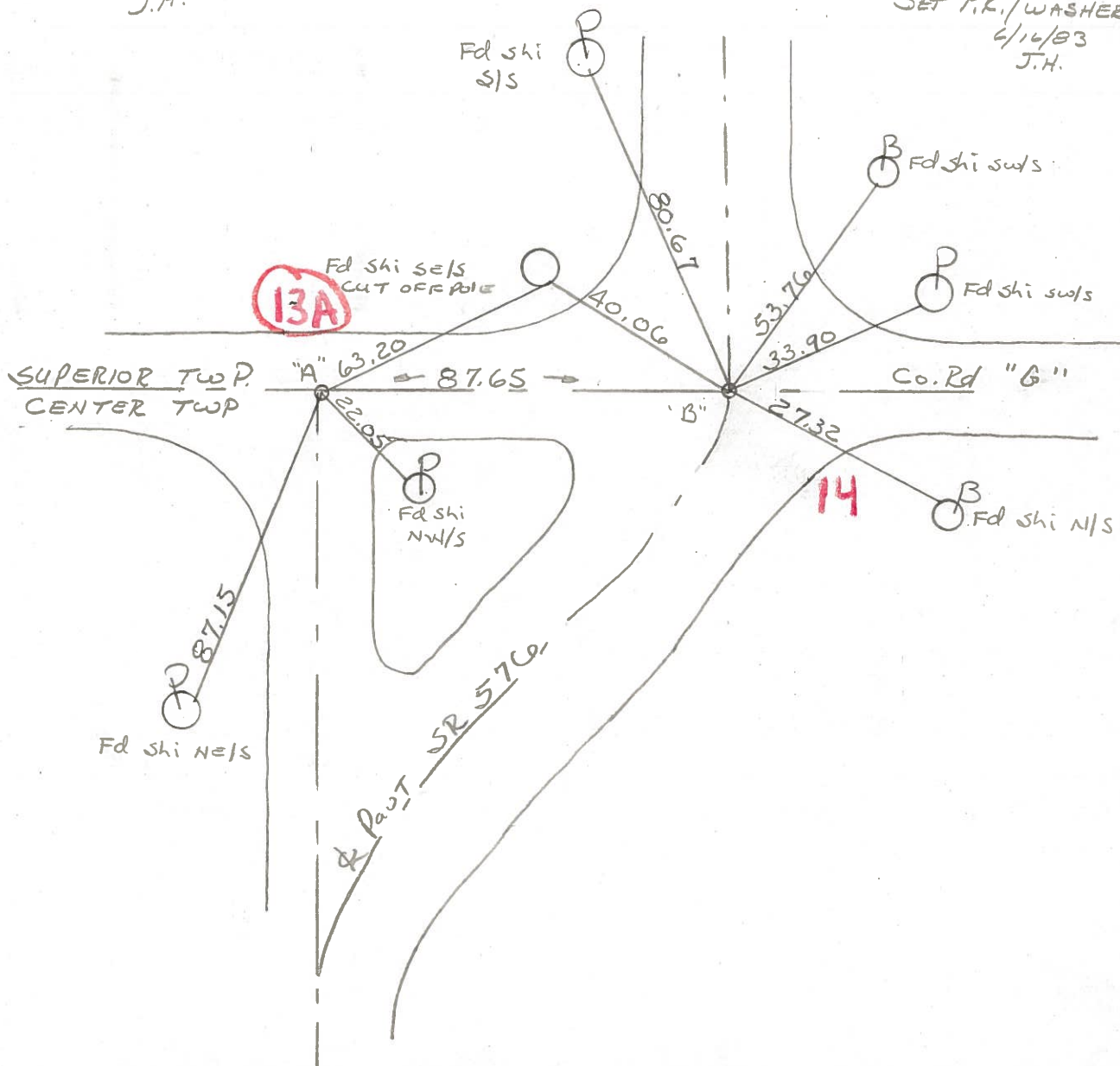
F  
CREW

PT. "A" Fd 1/2" I. PIPE @ SURFACE  
ON & PAUT  
10.2' TO N.E.P.

PT "B" Fd 1/2" I. PIPE 2" BELOW SURFACE  
S.L.M. 319+25  
ON & PAUT Rd "A"  
8.1' EAST of E.E.P. SR576  
18.9' EAST of & PAUT SR576 NORTH.

OK  
6/16/83  
J.H.

SET P.K./WASHER  
6/16/83  
J.H.



County Williams S.R. 576

Date 18 Aug. 80

Township SUPERIOR CENTER

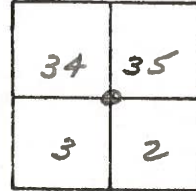
Weather cloudy

Section 3-2 (CENTER)  
34-35 (SUPERIOR)

Temp. 79°

T. N, R. E

Personnel J. Stone

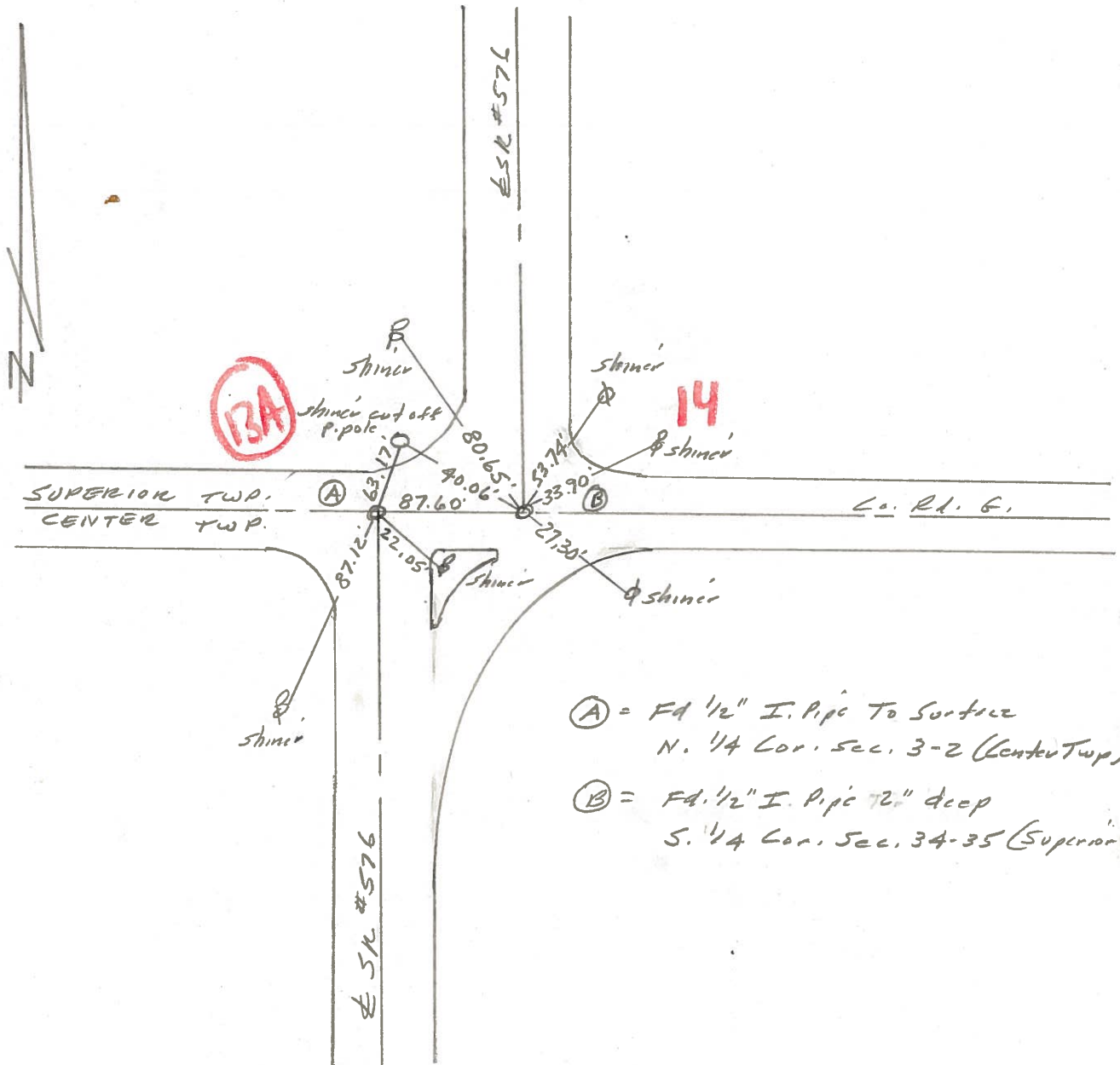


R. Michalak

P. Neuser

D. Curtis

REF. NO. 14



Ⓐ = Fd. 1/2" I. Pipe To Surface  
N. 1/4 Cor. Sec. 3-2 (Center Twp)

Ⓑ = Fd. 1/2" I. Pipe 72" deep  
S. 1/4 Cor. Sec. 34-35 (Superior Twp)