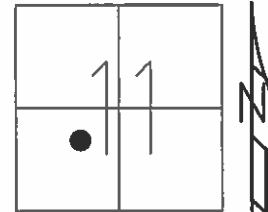


O.D.O.T. DISTRICT 2 SURVEY OFFICE (USE ONLY)

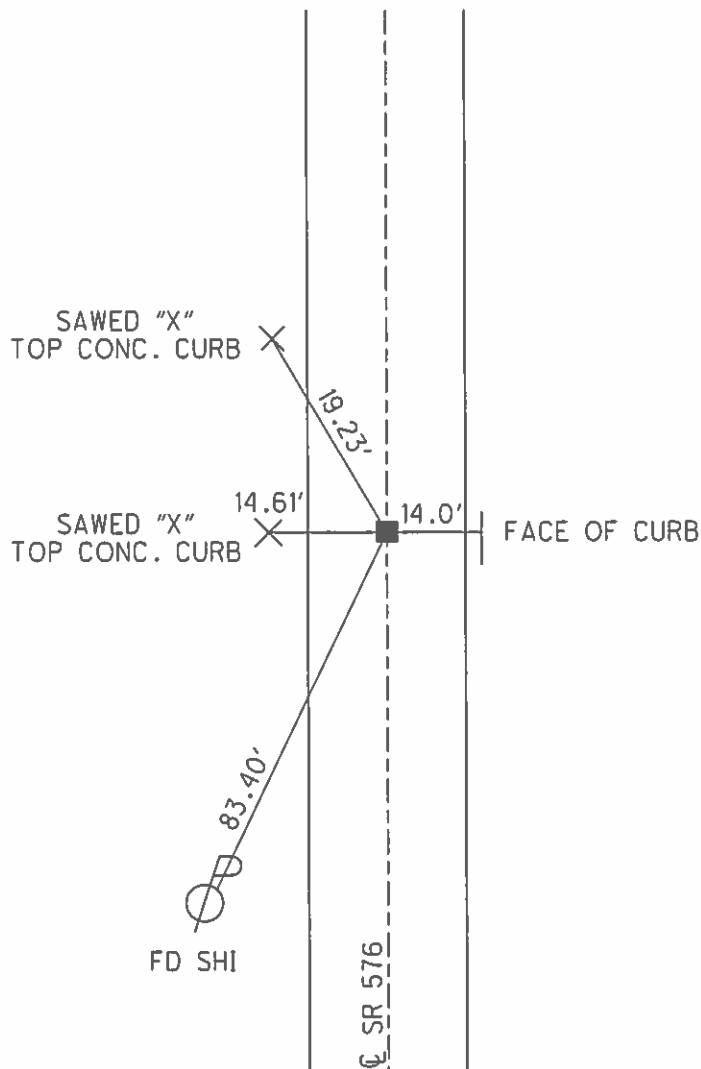
PERSONNEL _____ REFERENCE NO. 22 A SHEET 6 OF 32
 NOTES HOMAN DATE 6-26-12 ROUTE SR 576
 H.C. ROUSOS WEATHER CLEAR COUNTY WILLIAMS
 R.C. HOMAN TEMP. 60° TOWNSHIP SUPERIOR
 _____ SECTION 11
 _____ T 7 N R 2 E

TYPE MONUMENT MON BOX
 ON SURFACE - ~~BELOW~~ ON
~~LEFT~~ - CL PAV'T - ~~RIGHT~~ ON
12.0 TO RT EDGE PAVEMENT
 S.L.M. 558+42.19



Grid: Northing: 702438.5305 Easting: 1392037.6303

FD MON BOX
 GPS, REF46
 6-26-12, DCH



O.D.O.T. DISTRICT 2 SURVEY OFFICE

PERSONNEL

REFERENCE NO. _____

SHEET 5 OF 15

NOTES LOHRKE

H.C. ROMETO

R.C. CANTERBURY

CORDES

DATE 6-15-93

WEATHER CLEAR

TEMP. +65

ROUTE S.R. 576

COUNTY Williams

TOWNSHIP Superior

SECTION 11

T 7 N R 2 W

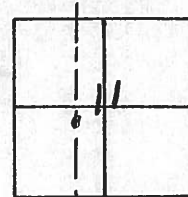
TYPE MONUMENT Mon Box

ON SURFACE - BELOW Yes

~~LEFT~~ - & PAV'T. - RIGHT Yes

12.0 TO R+ EDGE PAVEMENT

S.L.M. 559+24



22A

