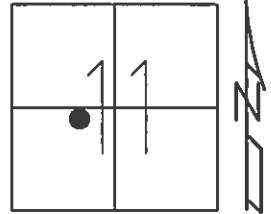


O.D.O.T. DISTRICT 2 SURVEY OFFICE (USE ONLY)

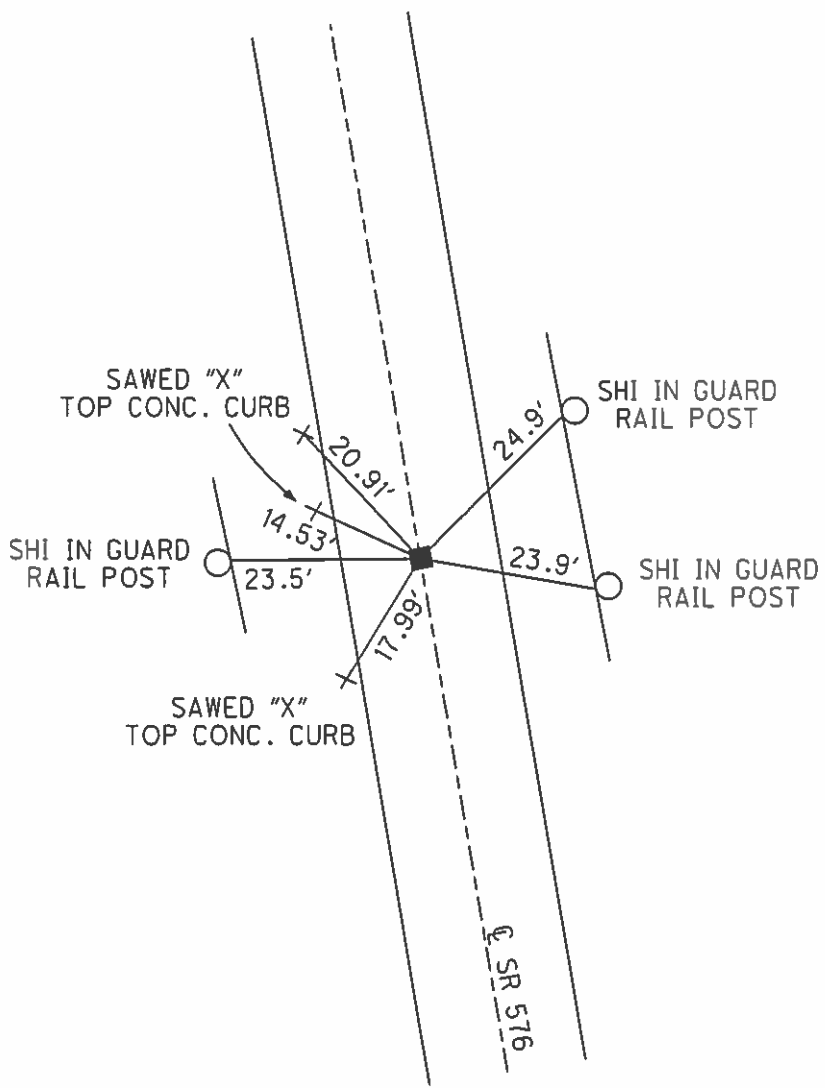
PERSONNEL \_\_\_\_\_ REFERENCE NO. 24 AB SHEET 11 OF 32  
 NOTES HOMAN DATE 6-26-12 ROUTE SR 576  
 H.C. ROUSOS WEATHER CLEAR COUNTY WILLIAMS  
 R.C. HOMAN TEMP. 60° TOWNSHIP SUPERIOR  
 \_\_\_\_\_ SECTION 11  
 \_\_\_\_\_ T 7 N R 2 E

TYPE MONUMENT IRON PIN IN MONBOX  
 ON SURFACE - ~~BELOW~~ ON  
~~LEFT~~ - Q PAV'T - ~~RIGHT~~ ON \_\_\_\_\_  
12.1 TO RT EDGE PAVEMENT  
 S.L.M. 566+19.97

Grid: Northing: 703215.0793 Easting: 1392019.1398



FD MON BOX  
 GPS, REF51  
 6-26-12, DCH



O.D.O.T. DISTRICT 2 SURVEY OFFICE

PERSONNEL \_\_\_\_\_

REFERENCE NO. \_\_\_\_\_

SHEET 9 OF 15

NOTES LOHRKE

H.C. CANTERBURY

DATE 6-15-93

ROUTE S.R. 576

R.C. ROMETO

WEATHER Clear

COUNTY Williams

CORDES

TEMP. +65

TOWNSHIP Superior

SECTION 11

T 7 N R 2 W

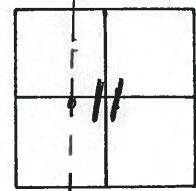
TYPE MONUMENT Mon Bar ok

ON SURFACE - BELOW Yes

LEFT - & PAV'T. - RIGHT Yes

12.1 TO Rt EDGE PAVEMENT

S.L.M. 567+03



24AB

