

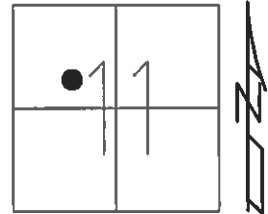
O.D.O.T. DISTRICT 2 SURVEY OFFICE (USE ONLY)

PERSONNEL \_\_\_\_\_ REFERENCE NO. 26 SHEET 16 OF 32

NOTES HOMAN DATE 6-25-12 ROUTE SR 576  
H.C. ROUSOS WEATHER SUNNY COUNTY WILLIAMS  
R.C. HOMAN TEMP. 80° TOWNSHIP SUPERIOR  
SECTION 11  
T 7 N R 2 E

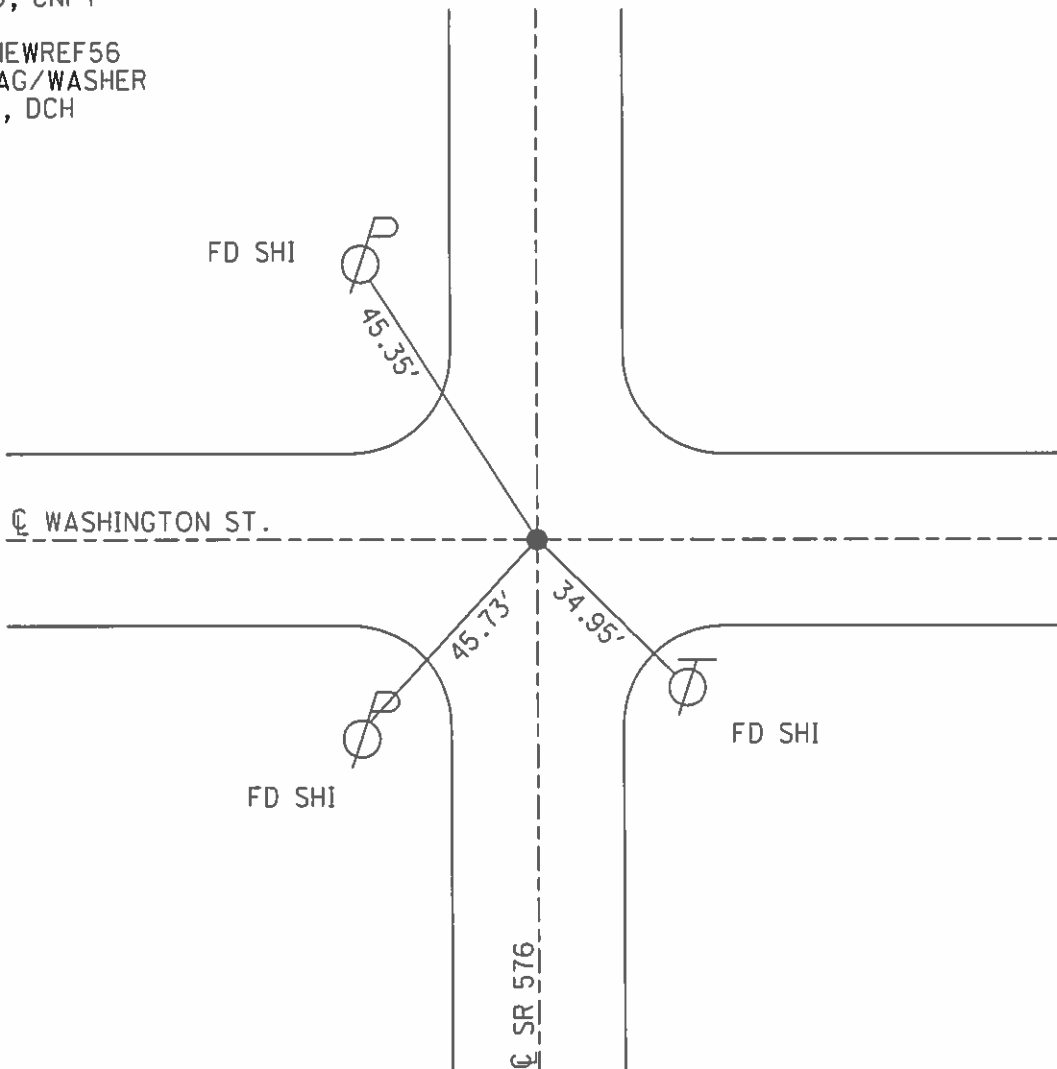
TYPE MONUMENT PK  
ON SURFACE - ~~BELOW~~ ON  
~~LEFT~~ - Q PAV'T - ~~RIGHT~~ ON  
TO EDGE PAVEMENT  
S.L.M. 594+78.08

Grid: Northing: 706064.118 Easting: 1392116.334



REF 56, CNPT

GPS, NEWREF56  
SET MAG/WASHER  
2-5-13, DCH



# O.D.O.T. DISTRICT 2 SURVEY OFFICE

PERSONNEL \_\_\_\_\_

REFERENCE NO. \_\_\_\_\_

SHEET 14 OF 15

NOTES LOEHRKE

H.C. CANTERBURY

DATE 6-15-93

ROUTE S.R. 576

R.C. ROMETO

WEATHER Cloudy

COUNTY Williams

CORDES

TEMP. +72

TOWNSHIP SUPERIOR

SECTION 11

T 7 N R 2 W

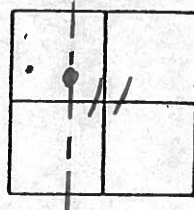
TYPE MONUMENT P.K.

ON SURFACE - BELOW Yes

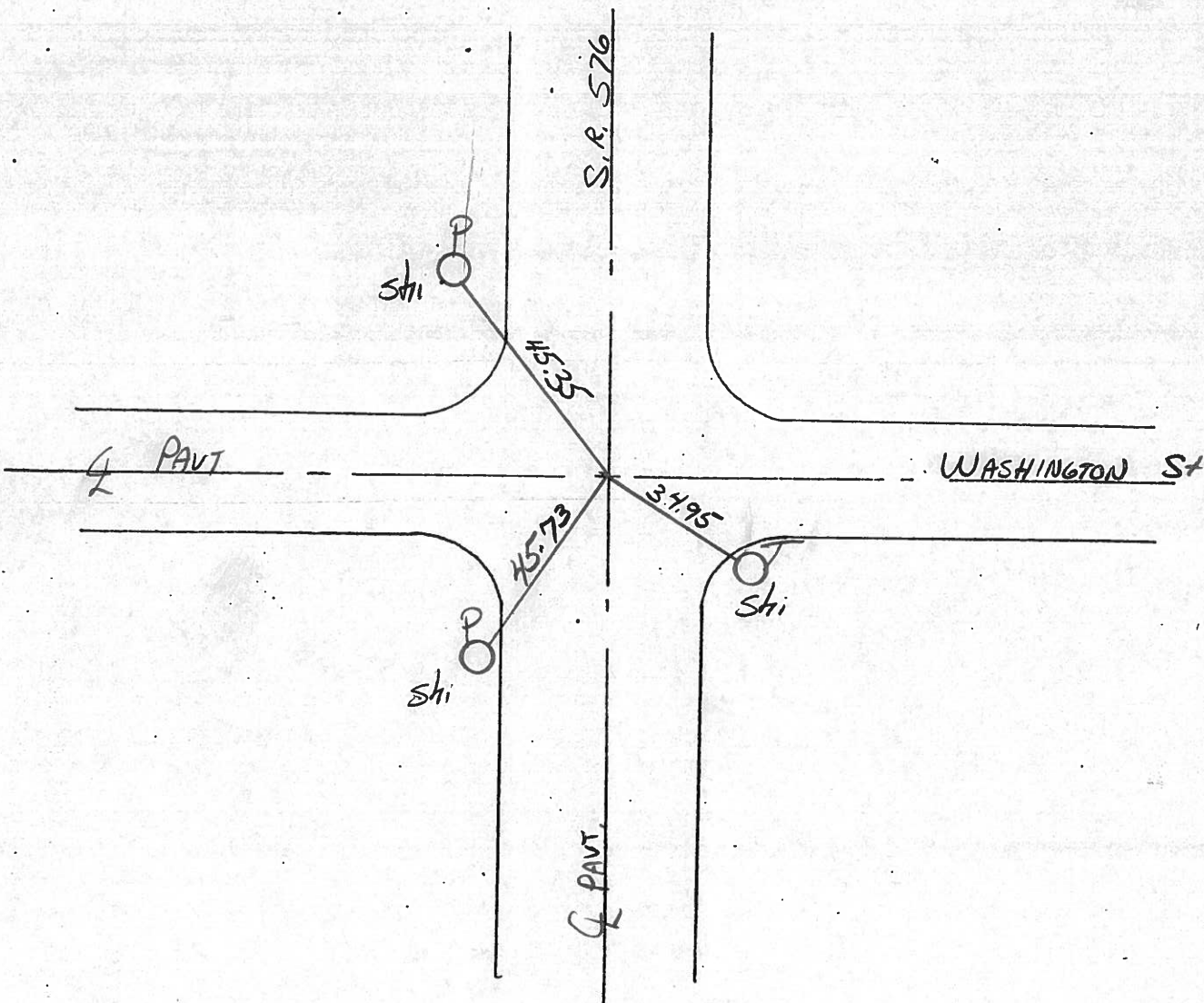
LEFT - ☉ PAV'T. - RIGHT Yes

     TO      EDGE PAVEMENT

S.L.M. 597+60



26



O.D.O.T. DISTRICT 2 SURVEY OFFICE

SHEET 36 OF

County Williams S.R. 576

Date 17 Oct. 80

Township Superior

Weather Cloudy

Section 11

Temp. 56°

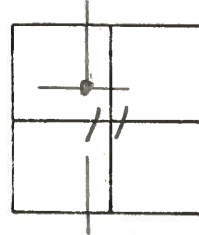
T N, R E

Personnel I. Stone

R. Michalak

P. Neuse

D. Curtis



REF. NO. 26

