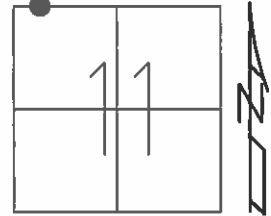


O.D.O.T. DISTRICT 2 SURVEY OFFICE (USE ONLY)

PERSONNEL _____ REFERENCE NO. 26 B SHEET 19 OF 32
 NOTES HOMAN DATE 6-21-12 ROUTE SR 576
 H.C. ROUSOS WEATHER SUNNY COUNTY WILLIAMS
 R.C. HOMAN TEMP. 80° TOWNSHIP SUPERIOR
 _____ SECTION 11
 _____ T 7 N R 2 E

TYPE MONUMENT PK/WASHER
 ON SURFACE - ~~BELOW~~ ON _____
~~LEFT~~ - ☉ PAV'T - ~~RIGHT~~ ON, BOTH _____
 _____ TO _____ EDGE PAVEMENT
 S.L.M. 611+84.75

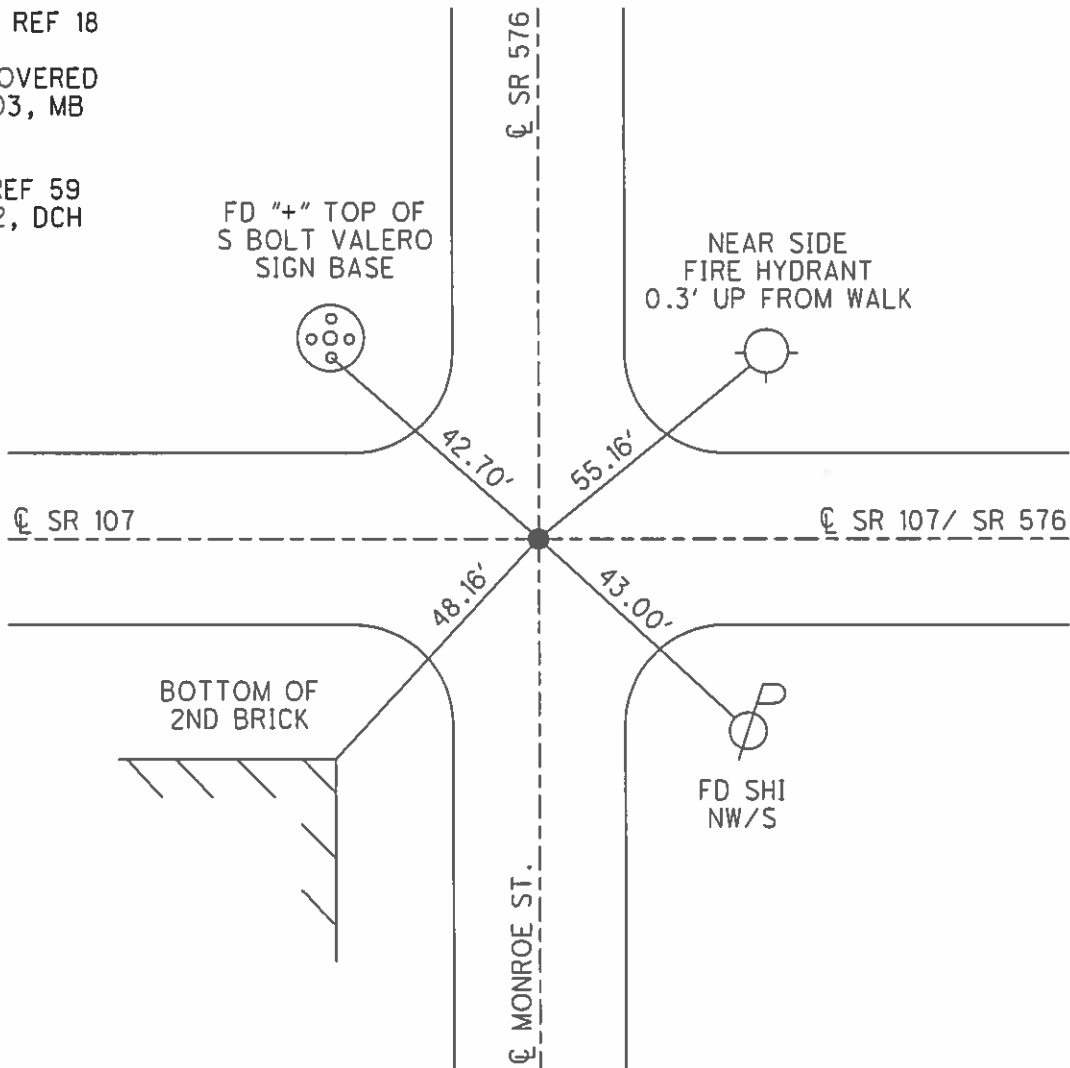


Grid: Northing: 706427.9990 Easting: 1390758.6048

NOTE:
SR 107 REF 18

NOT COVERED
8-25-03, MB

FD PK
GPS, REF 59
6-21-12, DCH



O.D.O.T. DISTRICT 2 SURVEY OFFICE

PERSONNEL _____

REFERENCE NO. 18

SHEET _____ OF _____

NOTES BARNHISEL

H.C. CANTERBURY

R.C. BARNHISEL

DATE 10-18-02

WEATHER PT. CLOUDY

TEMP. +43°

ROUTE S.R. # 107

COUNTY WILLIAMS

TOWNSHIP SUPERIOR

SECTION 11

T 7 N R 2 E

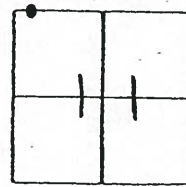
TYPE MONUMENT P.K. WASHER

ON SURFACE - ~~BELOW~~ SURFACE

~~LEFT~~ - PAV'T. - ~~RIGHT~~ & BOTH

TO EDGE PAVEMENT

S.L.M. 429 + 80



26B

NOT COVERED
8-25-03
MB

