


STATE OF OHIO
DEPARTMENT OF TRANSPORTATION
WIL-C.R. 312 (22/A-A.3)
SPRINGFIELD TOWNSHIP
WILLIAMS COUNTY
RIGHT OF WAY

PROJECT DESCRIPTION

IMPROVEMENT OF 0.20 MILE OF WILLIAMS COUNTY ROAD 312 BY REPLACEMENT OF ONE STRUCTURE OVER THE TIFFIN RIVER. INCLUDING APPROACH RECONSTRUCTION.

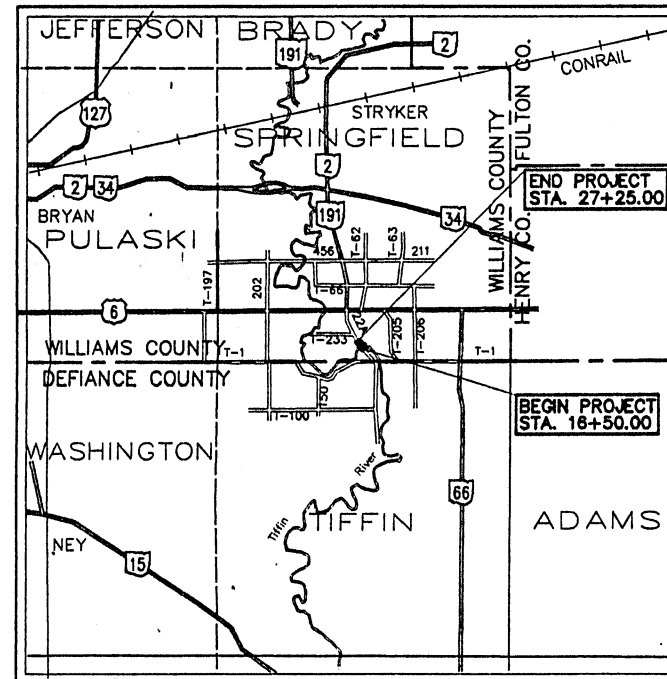


ACQUIRING AGENCY: STATE OF OHIO

- CONVENTIONAL SIGNS**
- COUNTY LINE -----
 - TOWNSHIP LINE -----
 - SECTION LINE -----
 - CORPORATION LINE ----- OR -----
 - FENCE LINE (EXISTING) x-x-x-x (PROP.) x-x-x-x
 - CENTER LINE ----- + -----
 - TREES (TO BE REMOVED)
 - UTILITY POLES: TELEPHONE T, POWER P, LIGHT L
 - LIMITED ACCESS (ONLY) ----- L A -----
 - RIGHT-OF-WAY (ONLY) ----- R/W -----
 - LIMITED ACCESS & RIGHT-OF-WAY ----- LA-R/W -----
 - EXIST. RIGHT-OF-WAY ----- EX. R/W -----
 - PROPERTY LINE ----- (IN EXISTING FENCE) -x-x-x-----
 - RAILROAD ----- OR -----
 - GUARDRAIL (EXIST.) o-o-o-o (PROPOSED)
 - CONSTRUCTION LIMITS ----- CONSTR. LIMITS -----


INDEX OF SHEETS

- TITLE SHEET -----
- CENTERLINE SURVEY PLAT ----- 1
- PROPERTY MAP ----- 2
- SUMMARY ----- 2
- DETAIL PLAN SHEET ----- 3 - 6



LOCATION MAP

SCALE IN MILES



LEGEND

- PORTION TO BE IMPROVED -----
 - FEDERAL -----
 - STATE -----
 - COUNTY & TOWNSHIP -----
 - STREETS -----
 - RIGHT-OF-WAY PLANS -----
- SCALE IN FEET 40

1993 SPECIFICATIONS

THE STANDARD SPECIFICATIONS OF THE STATE OF OHIO, DEPARTMENT OF TRANSPORTATION, INCLUDING CHANGES AND SUPPLEMENTAL SPECIFICATIONS LISTED IN THE PROPOSAL, SHALL GOVERN THIS IMPROVEMENT.

I HEREBY APPROVE THESE PLANS AND DECLARE THAT THE MAKING OF THIS IMPROVEMENT WILL NOT REQUIRE THE CLOSING TO TRAFFIC OF THE HIGHWAY AND THAT PROVISIONS FOR THE MAINTENANCE AND SAFETY OF TRAFFIC WILL BE AS SET FORTH ON THE PLANS AND ESTIMATES.

SUBMITTED WITH LETTER
DATED APR 21 1995

UNDERGROUND UTILITIES

TWO WORKING DAYS
BEFORE YOU DIG
CALL...1-800-362-2764 (TOLL FREE)
OHIO UTILITIES PROTECTION SERVICE

NON-MEMBERS
MUST BE CALLED DIRECTLY

PLANS PREPARED BY:
ERIKSSON ENGINEERING, LTD.
1523 CHESAPEAKE AVE.
COLUMBUS, OHIO 43212
(614) 488-0731

DEPARTMENT OF TRANSPORTATION
FEDERAL HIGHWAY ADMINISTRATION

APPROVED

DIVISION ADMINISTRATOR

DATE

APPROVED _____
DATE _____ ASSISTANT DEPUTY DIRECTOR,
OFFICE OF REAL ESTATE ADMINISTRATION

APPROVED _____
DATE _____ DIRECTOR, DEPARTMENT OF
TRANSPORTATION

FEDERAL PROJECT NO. BRO-93C-(18)
PID NO. 12312
STATE JOB NO. 028580
RAILROAD INVOLVEMENT NONE
WIL-C.R. 312 (22/A-A.3)

CENTERLINE SURVEY PLAT

WIL-C.R. 312 (22/A-A.3)

WILLIAMS COUNTY

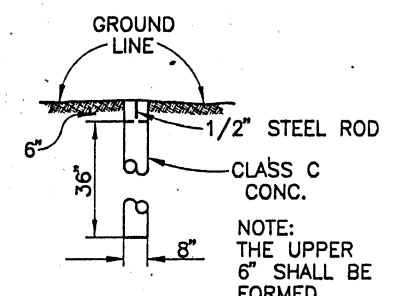
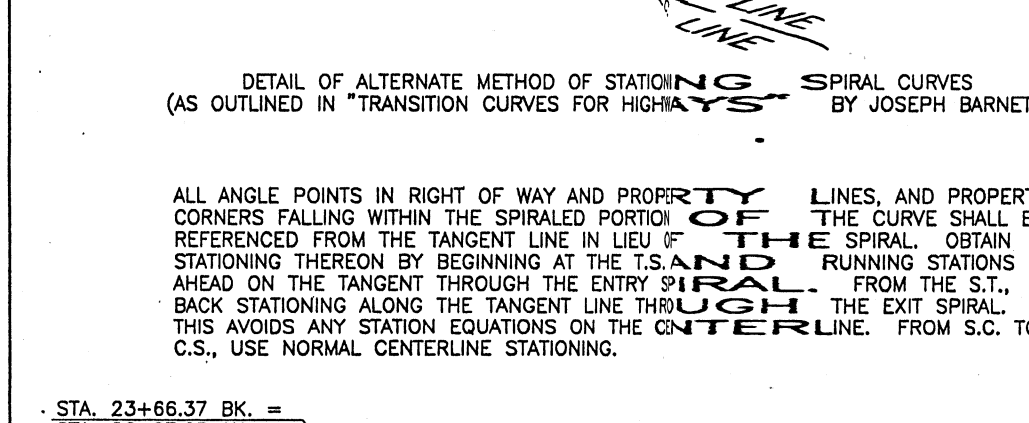
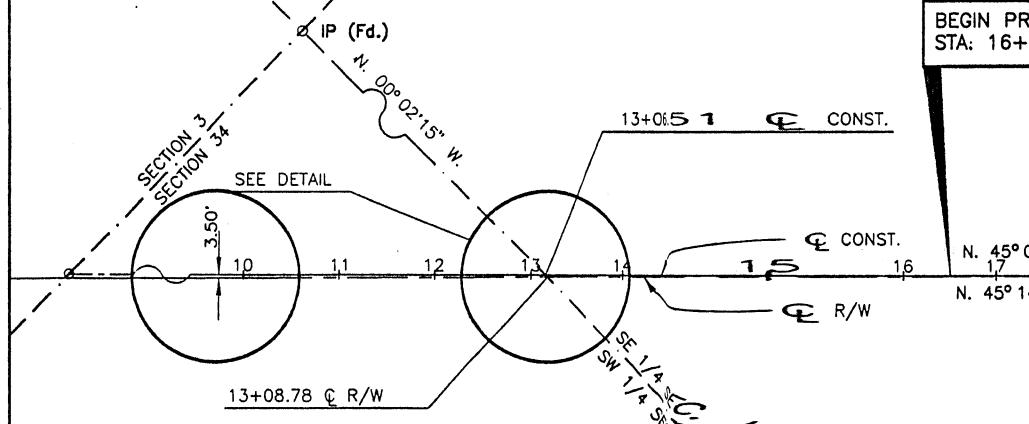
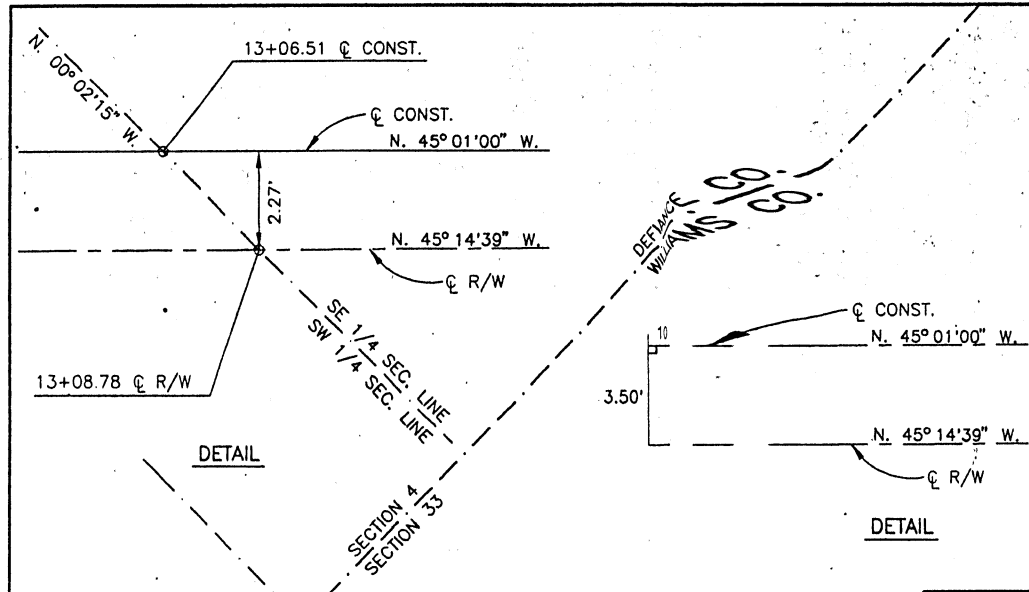
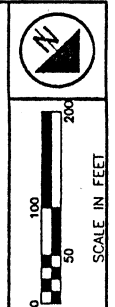
SPRINGFIELD TWP., SEC. 33, T6N,R4E

RECEIVED _____, 19____

RECORDED _____, 19____

BOOK _____ PAGE _____

_____ COUNTY RECORDER



CENTERLINE MONUMENTS AND CENTERLINE REFERENCE MONUMENTS ARE SHOWN ON STANDARD CONSTRUCTION DRAWING MC-1 (REV. 6-13-69) OF THE OHIO DEPARTMENT OF TRANSPORTATION. THE PLACING OF THE MONUMENTS SHALL BE UNDER THE DIRECTION OF A REGISTERED SURVEYOR AND ARE TO BE SET, AS SHOWN, BY THE HIGHWAY CONTRACTOR AT THE TIME OF CONSTRUCTION. ANY ALTERATIONS, WITH PRIOR APPROVAL OF THE DEPARTMENT OF TRANSPORTATION, SHALL BE NOTED AND O.D.O.T. SHALL BE NOTIFIED OF THE NEW LOCATIONS.

ITEM 604			
C REFERENCE MONUMENTS			
STATION	LT.	RT.	NO.
P.O.T. 15+00.00	15.00'	15.00'	2
P.O.T. 18+00.00	16.00'	16.00'	2
P.O.T. 20+75.00	16.00'	16.00'	2
T.S. 22+32.96	16.00'	16.00'	2
S.C. 24+32.96	15.00'	18.00'	2
C.S. 25+40.46	18.00'	18.00'	2
S.T. 27+40.46	20.00'	20.00'	2
P.O.T. 29+00.00	20.00'	20.00'	2
TOTAL TO SHEET NO. 6			16

BEGIN PROJECT
STA: 16+50.00

END PROJECT
STA: 27+25.00

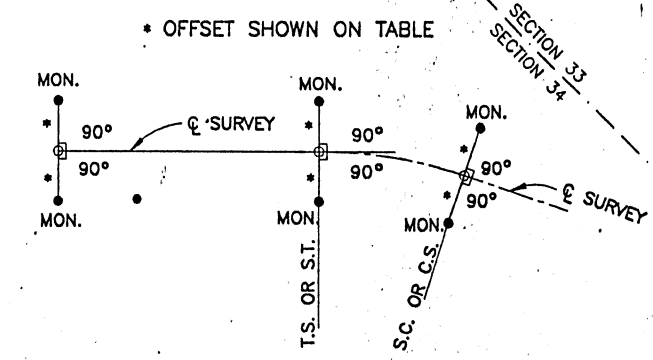
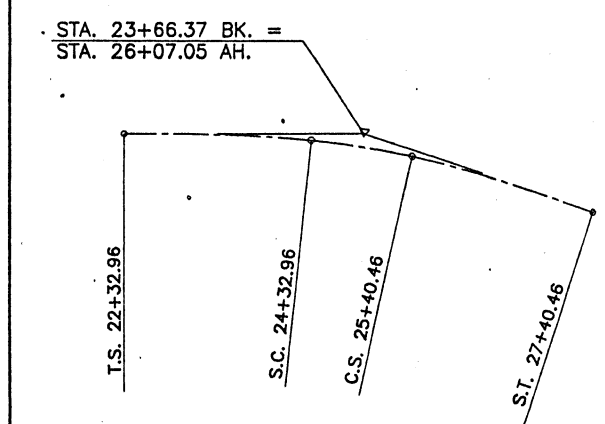
DETAIL OF ALTERNATE METHOD OF STATIONING SPIRAL CURVES (AS OUTLINED IN "TRANSITION CURVES FOR HIGHWAYS" BY JOSEPH BARNETT)

ALL ANGLE POINTS IN RIGHT OF WAY AND PROPERTY CORNERS FALLING WITHIN THE SPIRALED PORTION OF THE CURVE SHALL BE REFERENCED FROM THE TANGENT LINE IN LIEU OF STATIONING THEREON BY BEGINNING AT THE T.S. AND RUNNING STATIONS AHEAD ON THE TANGENT THROUGH THE ENTRY SPIRAL. FROM THE S.T., BACK STATIONING ALONG THE TANGENT LINE THROUGH THE EXIT SPIRAL. THIS AVOIDS ANY STATION EQUATIONS ON THE CENTERLINE. FROM S.C. TO C.S., USE NORMAL CENTERLINE STATIONING.

C R/W (EXIST) CURVE DATA
 P.I. STA. 24+88.30
 $\Delta = 18^\circ 27' 00''$ RT.
 $D = 12^\circ 00' 00''$
 $R = 477.46'$
 $L = 153.75'$
 $T = 77.55'$
 $E = 6.26'$

C CONST. CURVE DATA
 P.I. STA. 24+88.30
 $\Delta = 18^\circ 27' 00''$ RT.
 $D_c = 06^\circ 00' 00''$
 $R = 954.93'$
 $L_s = 200.00'$
 $O_s = 06^\circ 00' 00''$
 $L.T. = 133.41'$
 $S.T. = 66.74'$
 $\Delta_c = 06^\circ 27' 00''$
 $T_c = 53.81'$
 $L_c = 107.50'$
 $E_c = 1.51'$
 $T_s = 255.34'$
 $E_s = 14.28'$
 $E_{max} = 0.083$ ft./ft.
 T.S.=STA. 22+32.96
 S.C.=STA. 24+32.96
 C.S.=STA. 25+40.46
 S.T.=STA. 27+40.46

BASIS FOR BEARINGS
 ALL BEARINGS SHOWN ARE FOR PROJECT USE ONLY. THESE BEARINGS ARE TO AN ASSUMED MERIDIAN AND ARE USED TO DELINEATE ANGLES ONLY.



DETAIL FOR SETTING MONUMENTS

I HEREBY CERTIFY THAT THIS PLAT IS A TRUE DELINEATION OF A SURVEY MADE FOR THE OHIO DEPARTMENT OF TRANSPORTATION IN 1994 BY ERIKSSON ENGINEERING LIMITED

REGISTERED SURVEYOR NO. 5941 _____ DATE _____

FEDERAL PROJECT NO. BRO-93C-(18)
 STATE JOB NO. 028580
 CENTERLINE SURVEY PLAT
 WIL-C.R. 312 (22/A-A.3)
 1 / 6
 33 / 38

UTILITIES

G.T.E. NORTH OHIO
115 NORTH LYNN ST.
BRYAN, OHIO 43506
PHONE (419) 636-2634

OHIO GAS COMPANY
200 W. HIGH ST.
BRYAN, OHIO 43506
PHONE (800) 331-7396

TOLEDO EDISON COMPANY
EDISON PLAZA
300 MADISON AVENUE
MAIL STOP 384
TOLEDO, OHIO 43652
PHONE (419) 249-5000

WILLIAMS TELECOMMUNICATIONS GROUP
1 WILLIAMS CENTER
TULSA, OK 74172
PHONE (918) 588-3210

WILLIAMS COUNTY HIGHWAY DEPT.
12953 ROAD G
BRYAN, OHIO 43506
PHONE (419) 636-2454

THE LOCATION OF THE UNDERGROUND UTILITIES SHOWN ON THE PLANS ARE AS OBTAINED FROM THE OWNERS OF THE UTILITY AS REQUIRED BY SECTION 153.64 O.R.C.

PROPERTY MAP WIL-C.R.-312 (22/A-A.3) SPRINGFIELD TOWNSHIP, SEC. 33 WILLIAMS COUNTY TOWN 6 NORTH, RANGE 4 EAST

STRUCTURE KEY:

■ RESIDENTIAL BUILDING



FEDERAL PROJECT NO. BRO-93C-(18)

STATE JOB NO. 028580

PROPERTY MAP

WIL-C.R. 312 (22/A-A.3)

VILLAGE OF EVANSPORT

DEFIANCE COUNTY
WILLIAMS COUNTY

TOTAL NUMBER OF :

- 4 OWNERSHIPS
- 0 TOTAL TAKES
- 0 OWNERSHIPS WITH STRUCTURES INVOLVED
- 0 OWNERSHIPS WITH "P" ITEMS

SUMMARY OF ADDITIONAL RIGHT OF WAY

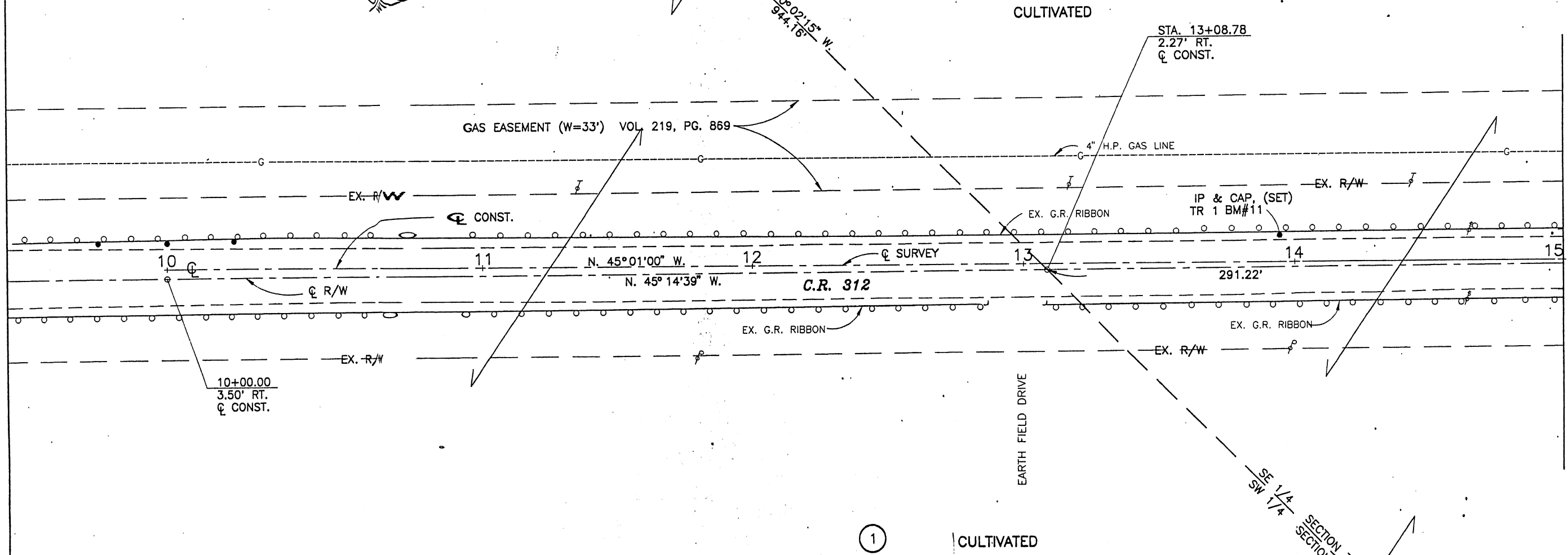
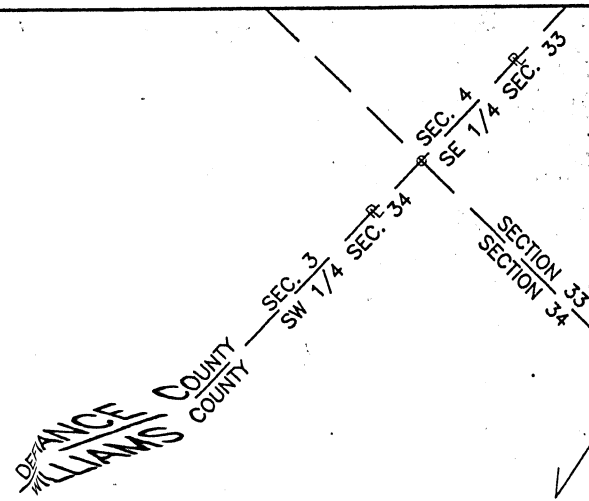
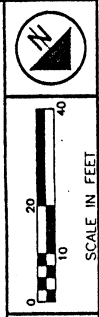
REV	DATE	COMPLETION DATE

PARCEL	OWNER	SHEET NO.	OWNERS RECORD		AUDITOR'S PARCEL NO.	RECORD AREA	TOTAL P.R.O.	GROSS TAKE	P.R.O. IN TAKE	NET TAKE	STRUC-TURE	NET RESIDUE		TYPE FUND	REMARKS AND PERSONALTY	AS AQUIRED	
			BOOK	PAGE								LEFT	RIGHT			BOOK	PAGE
1WD	Mary Louise Pohlman and Neil Pohlman	4,5	231	254	SEC. 33, TR. 8 SEC. 34, TR. 2	53.751 Ac.	2.187	1.036	0.602	0.434	---	21.947	29.183	COUNTY			
2WD	Cynthia S. Barlow	5	250	825	SEC. 33, TR. 11	1.53 Ac.	0.177	0.280	0.177	0.103	---	1.250	---				
3WD	Cecil E. Allgire and Eunice C. Allgire	5,6	218	1020	SEC. 33, TR. 12	2.59 Ac.	0.362	0.243	0.176	0.067	---	---	2.161				
4WD	Edwin Hall and Vivian Hall	5,6	234	987	SEC. 33, TR. 1 SEC. 33, TR. 6	75.88 Ac.	1.434	0.552	0.330	0.222	---	51.424	22.799				
4WD-1		5						0.020	0.019	0.001	---			COUNTY			

3634PM

WILLIAMS COUNTY
 SPRINGFIELD TOWNSHIP
 SE 1/4 SECTION 33
 T-6-N R-4-E

①
 MARY LOUISE POHLMAN
 &
 NEIL POHLMAN
 D.V. 231, PG. 254
 58.75 Ac.



①
 D.V. 231, PG. 254

MATCH LINE STA. 15+00
 SEE SHEET NO. 36

FEDERAL PROJECT NO.
 BRO-93C-(18)

STATE JOB NO.
 028580

RIGHT OF WAY PLAN
 STA. 10+00 TO STA. 15+00

WL-C.R. 312 (22/A-A.3)

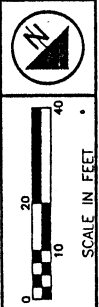
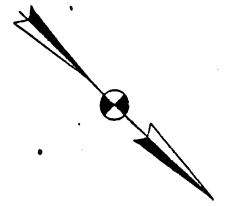
3 / 6
 35
 38

REV	DATE	COMPLETION DATE

3634RW1

WILLIAMS COUNTY
 SPRINGFIELD TOWNSHIP
 SE 1/4 SECTION 33
 T-6-N R-4-E

T.B.A. 0.434 Ac.
 P.R.O. 0.602 Ac.
 TOTAL 1.036 Ac.



FEDERAL PROJECT NO. BRO-93C-(18)

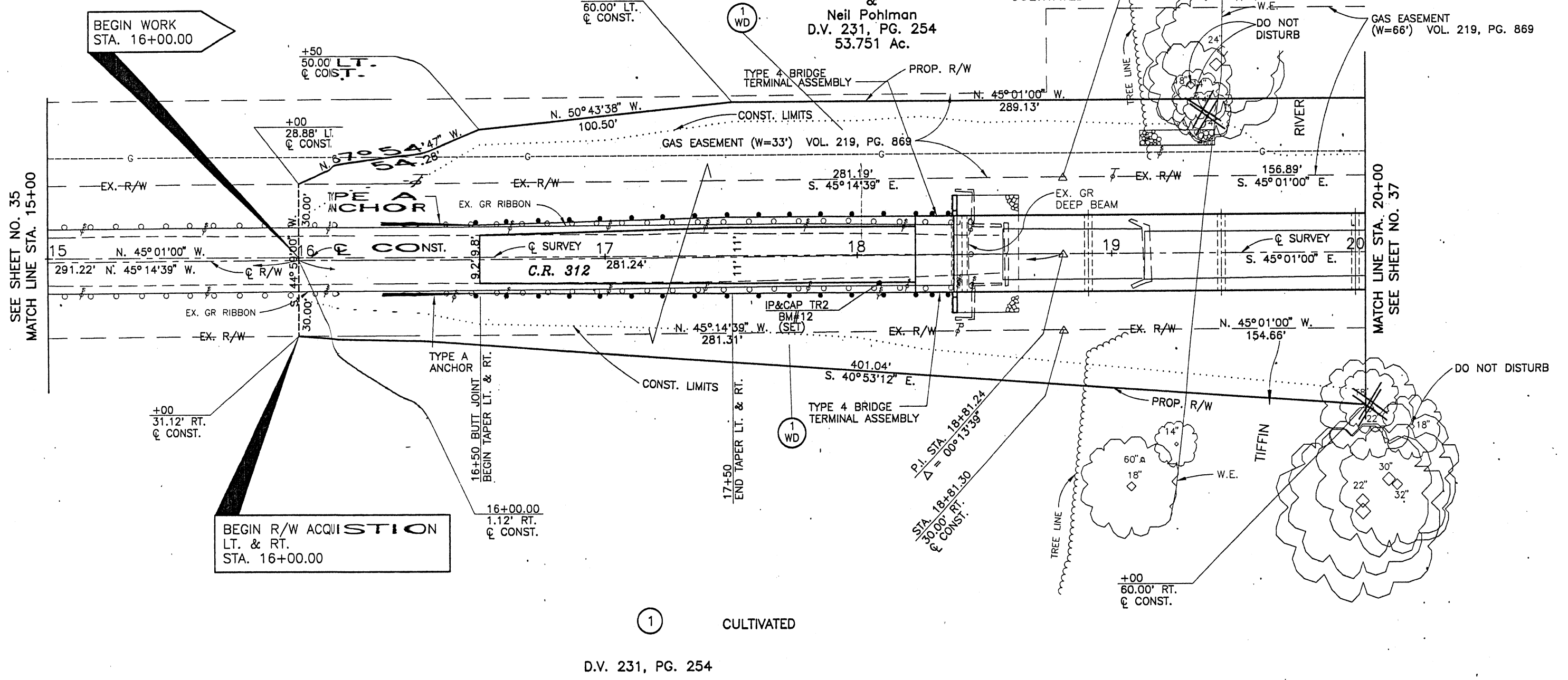
STATE JOB NO. 028580

RIGHT OF WAY PLAN
 STA. 15+00 TO STA. 20+00

WIL-C.R. 312 (22/A-A.3)

4 / 6

36
38



SEE SHEET NO. 35
 MATCH LINE STA. 15+00

MATCH LINE STA. 20+00
 SEE SHEET NO. 37

BEGIN R/W ACQUISITION
 LT. & RT.
 STA. 16+00.00

BEGIN WORK
 STA. 16+00.00

1 CULTIVATED

D.V. 231, PG. 254

REV	DATE	COMPLETION DATE

3634RW2

**WILLIAMS COUNTY
SPRINGFIELD TOWNSHIP
SE 1/4 SECTION 33
T-6-N R-4-E**

D.V. 234, PG. 987

CULTIVATED

Mary Louise Pohlman &
Neil Pohlman
D.V. 231, PG. 254
53.751 Ac.

D.V. 234, PG. 987

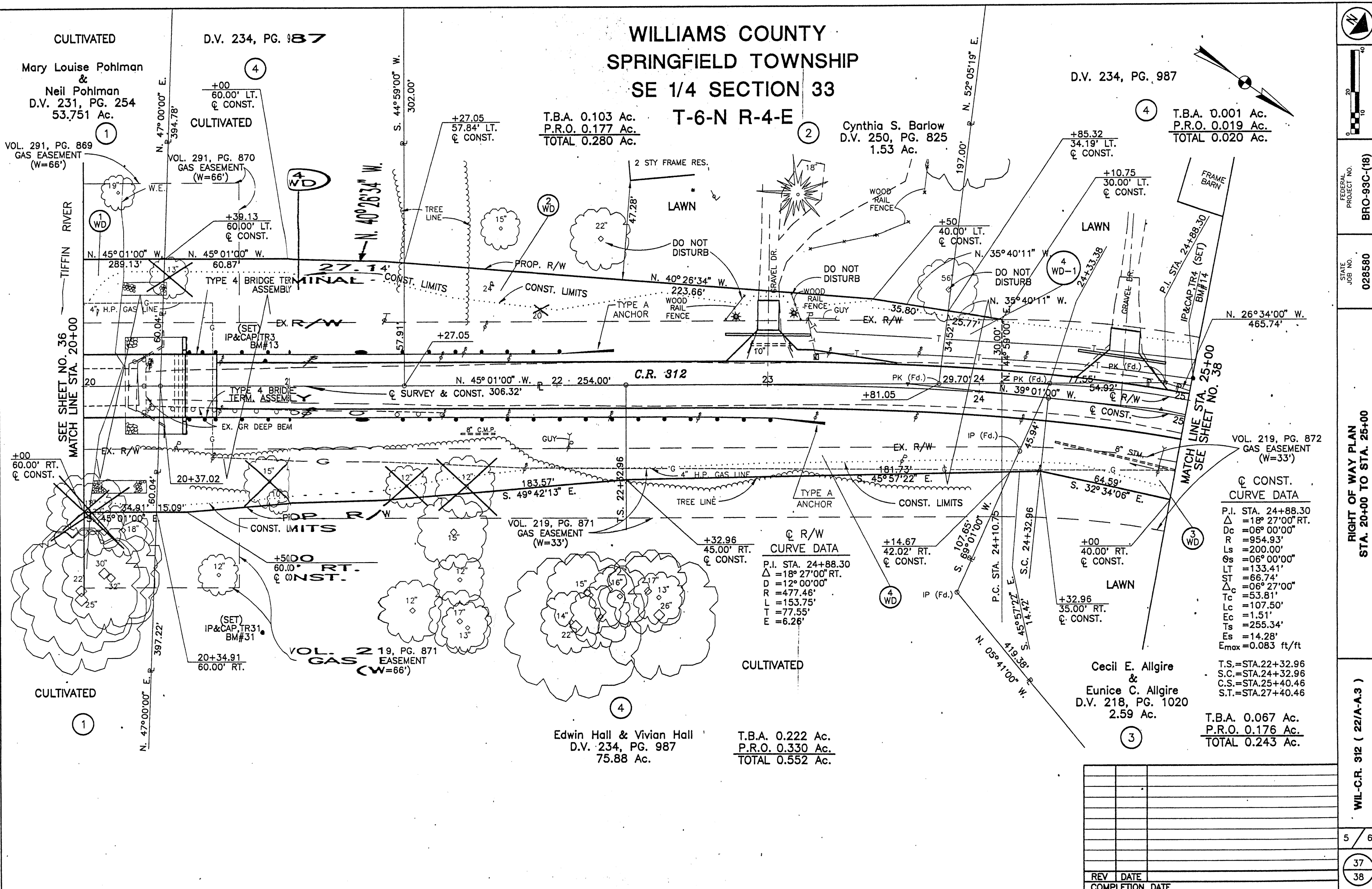
CULTIVATED

VOL. 291, PG. 870
GAS EASEMENT
(W=66')

T.B.A. 0.103 Ac.
P.R.O. 0.177 Ac.
TOTAL 0.280 Ac.

Cynthia S. Barlow
D.V. 250, PG. 825
1.53 Ac.

T.B.A. 0.001 Ac.
P.R.O. 0.019 Ac.
TOTAL 0.020 Ac.



N

SCALE IN FEET

FEDERAL PROJECT NO. **BRO-93C-(18)**

STATE JOB NO. **028580**

**RIGHT OF WAY PLAN
STA. 20+00 TO STA. 25+00**

WIL-C.R. 312 (22/A-A.3)

5	6
37	38
REV	DATE
COMPLETION DATE	

3634RW3

