

STATE OF OHIO
DEPARTMENT OF TRANSPORTATION

BRZ-8603 (1)

FHWA REGION	STATE	PROJECT
5	OHIO	BRZ-8603 (1)

WILLIAMS COUNTY
WIL - T.R. 181

WIL - T. R. 181

PULASKI TOWNSHIP
WILLIAMS COUNTY

02851(0)
0.05

DESIGN DESIGNATION

CURRENT ADT (1984)	190
DESIGN YEAR ADT (2004)	290
DHV	40
D	50%
T	1%
V	45 mph

1983 SPECIFICATIONS

THE STANDARD SPECIFICATIONS OF THE STATE OF OHIO, DEPARTMENT OF TRANSPORTATION, INCLUDING CHANGES AND SUPPLEMENTAL SPECIFICATIONS LISTED IN THE PROPOSAL, SHALL GOVERN THIS IMPROVEMENT.

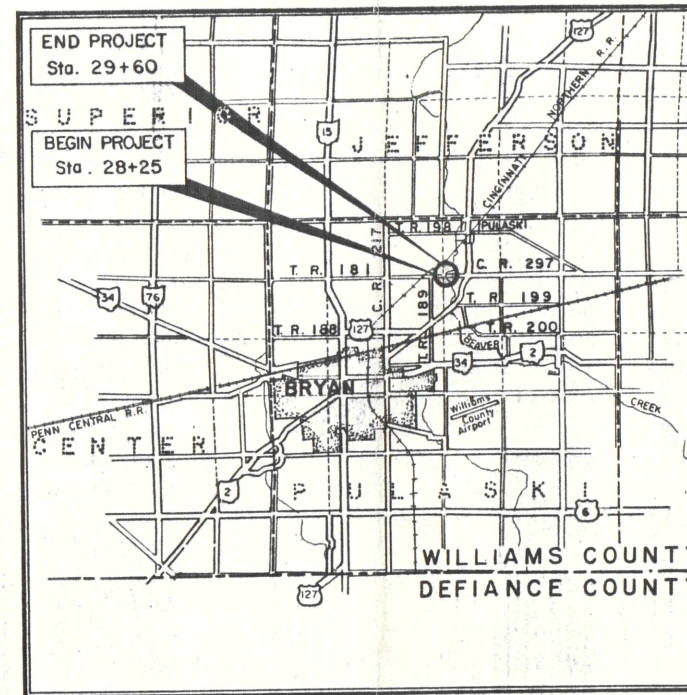
I HEREBY APPROVE THESE PLANS AND DECLARE THAT THE MAKING OF THIS IMPROVEMENT WILL REQUIRE THE CLOSING TO TRAFFIC OF THE HIGHWAY AND THAT DETOURS WILL BE PROVIDED AS INDICATED ON THE PLANS.

CONVENTIONAL SIGNS

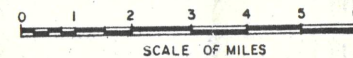
COUNTY LINE	-----	TREES (TO BE REMOVED)	
TOWNSHIP LINE	-----	UTILITY POLES TELE POWER	
SECTION LINE	-----	RIGHT-OF-WAY	R / W
CORPORATION LINE	-----	EXIST. RIGHT-OF-WAY	-----
FENCE LINE	-x-x-x-	RAILROAD	
CENTER LINE	-----	GUARDRAIL (EXIST.) (PROP.)	

INDEX OF SHEETS

TITLE SHEET	1
TYPICAL SECTION	2
GENERAL NOTES	3 & 4
GENERAL SUMMARY & CALCULATIONS	5
PLAN & PROFILE	6
CROSS SECTIONS	7-10
STRUCTURES OVER 20'	11-17
RIGHT-OF-WAY	18



LOCATION MAP



LEGEND

PROJECT LOCATION	
DETOUR	
U.S. ROUTE	
STATE ROUTE	
COUNTY & TOWNSHIP ROADS	C. R. T. R.

SCALES

PLAN	0 10 20
PROFILE - HORIZ.	0 10 20
VERT.	0 5
CROSS SECTIONS	0 5

LINE DATA

BEGIN PROJECT	STA. 28+25
END PROJECT	STA. 29+60
LENGTH OF PROJECT	135 L.F. or 0.025 mi.
ADD FOR APPROACHES	155 L.F.
Sta. 26+70 to Sta. 28+25	170 L.F.
Sta. 29+60 to Sta. 31+30	
LENGTH OF WORK	460 L.F. or 0.087 mi.

PLANS PREPARED BY
ERIKSSON ENGINEERING, LTD.
COLUMBUS, OHIO

STANDARD		DRAWINGS	
BP-5	7-16-81	MC-1	6-13-69
BP-6	6-1-65	MC-4	7-26-76
GR-1	2-5-82	MC-11	8-1-78
GR-2B	2-5-82		
GR-3	2-5-82		
GR-4	2-5-82		
LA-1	6-1-79		

SUPPLEMENTAL SPECIFICATIONS	
803	5-27-83
824	10-8-82

WILLIAMS COUNTY ENGINEER	DATE
DISTRICT DEPUTY DIRECTOR OF TRANSPORTATION	DATE
ENGINEER, BUREAU OF BRIDGES AND STRUCTURAL DESIGN	DATE
CHIEF ENGINEER, PLANNING AND DESIGN	DATE
DIRECTOR, DEPARTMENT OF TRANSPORTATION	DATE

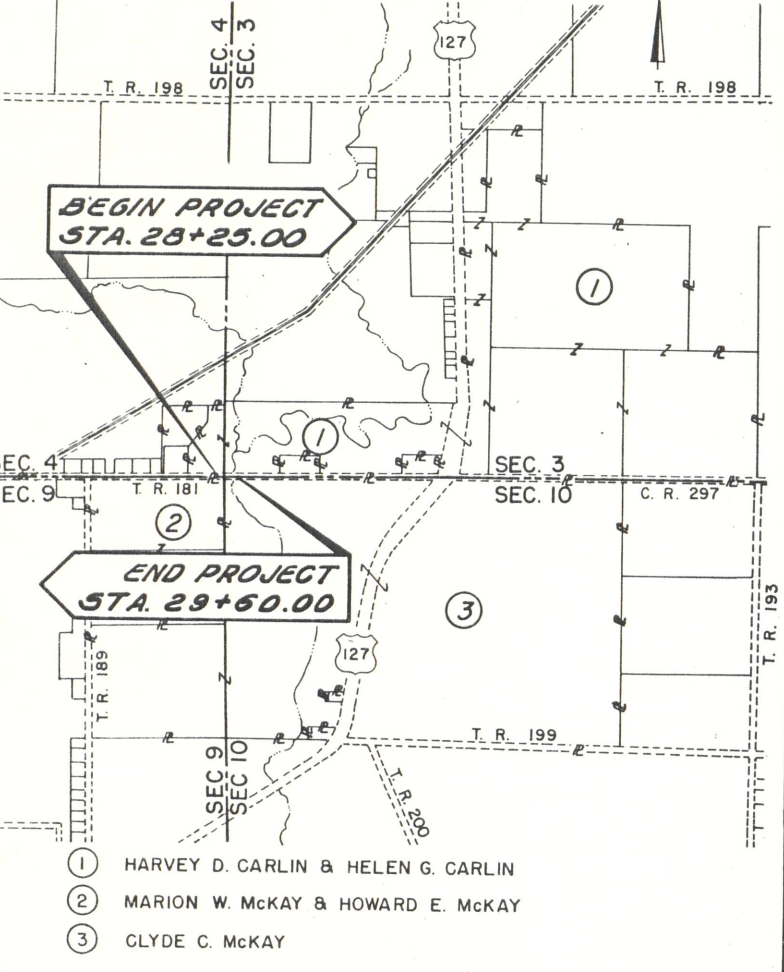
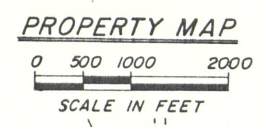
DEPARTMENT OF TRANSPORTATION
FEDERAL HIGHWAY ADMINISTRATION

APPROVED
DIVISION ADMINISTRATOR

DATE

PROJECT: WIL - TR - 181
DATE OF LETTING _____ CONTRACT NO. _____

29 JUN 1984



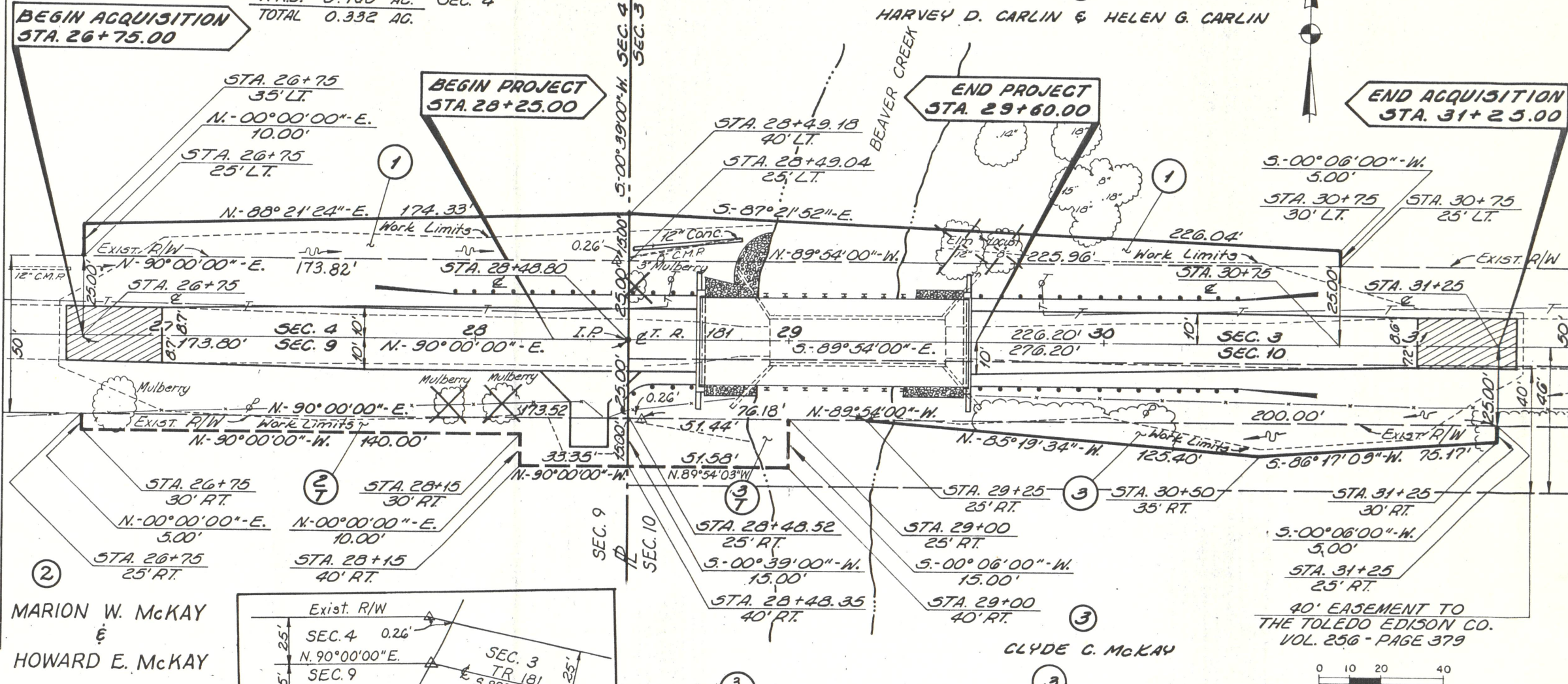
UTILITY OWNERSHIP

TOLEDO EDISON COMPANY
ROOM 345
300 MADISON AVENUE
TOLEDO, OHIO 43562
1-419-259-5271

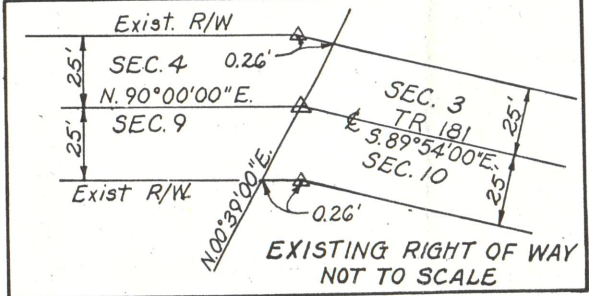
GENERAL TELEPHONE COMPANY, OF OHIO
100 EXECUTIVE DRIVE
MARION, OHIO 43301
1-614-383-0271

WESTERN OHIO CABLEVISION, INC.
207 SOUTH WALNUT
BRYAN, OHIO
1-419-636-5636

CONT.	0.052 AC.	SEC. 3
CONT.	0.050 AC.	SEC. 4
P.R.O.	0.130 AC.	SEC. 3
P.R.O.	0.100 AC.	SEC. 4
TOTAL	0.332 AC.	

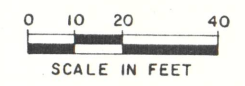


MARION W. MCKAY & HOWARD E. MCKAY
CONT. 0.028 AC.



CONT. 0.018 AC.

CONT. 0.027 AC.
P.R.O. 0.159 AC.
TOTAL 0.186 AC.



SUMMARY OF ADDITIONAL RIGHT OF WAY

REV.	DATE	DESCRIPTION

COMPLETION DATE: _____

ARCEL	OWNER	SHEET NO.	OWNERS RECORD		RECORD AREA	TOTAL P.R.O.	GROSS TAKE	P.R.O. IN TAKE	NET TAKE	STRUC-TURE	NET RESIDUE		TYPE FUND	REMARKS AND PERSONALTY	AS ACQUIRED	
			BOOK	PAGE							LEFT	RIGHT			BOOK	PAGE
1	HARVEY D. CARLIN & HELEN G. CARLIN		260	255	52.45	3.076	0.332	0.230	0.102		49.272		J	GROSS TAKE = 0.182 AC. SEC. 3 & 0.150 AC. SEC. 4 P.R.O. IN TAKE = 0.130 AC. SEC. 3 & 0.100 AC. SEC. 4 REGRADING, DRIVE CONSTRUCTION, NO PERMENENT TAKE		
2-T	MARION W. MCKAY & HOWARD E. MCKAY		243	936	25.00	1.354	0.028	-	0.028				T			
3	CLYDE C. MCKAY, et al.		265	08	237.09	11.317	0.186	0.159	0.027			225.746	O			
3-T							0.018	-	0.018				C	REGRADING		

28 JUN 1993