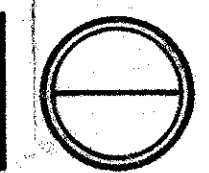


FED. RD. DIVISION	STATE	PROJECT	TYPE FUNDS
2	OHIO		



WOO. 6-8.60

CONVENTIONAL SIGNS

- Township Line
- Corporation Line
- Fence Line
- Guard Rail (existing)
- Guard Rail (proposed)
- Railroad
- Power Poles
- Telephone Poles
- Trees or Stumps
- Property Line
- Right of Way with Limited Access
- Right of Way without Limited Access
- Existing Right of Way
- Limited Access

STATE OF OHIO DEPARTMENT OF HIGHWAYS

WOO. 6-8.60

PLAIN & CENTER TOWNSHIPS WOOD COUNTY

RIGHT OF WAY PLANS

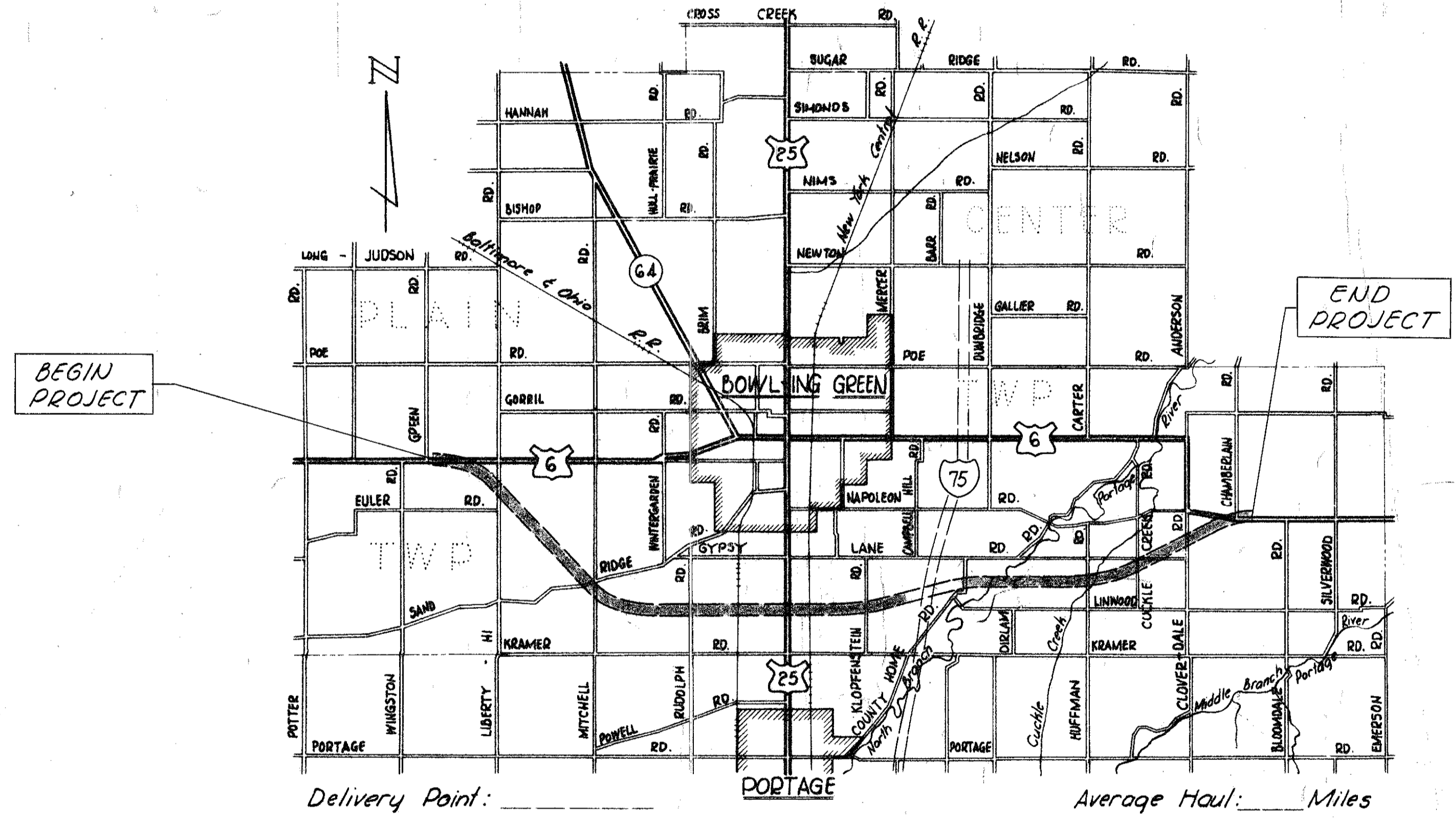
F-1018(8)

LIMITED ACCESS
This improvement is especially designed for through traffic and has been declared a limited access highway or freeway by action of the Director of Highways in accordance with the provisions of Section 551.02 of the Revised Code of Ohio.

The Standard Specifications of the State of Ohio, Department of Highways, including changes and Supplemental Specifications listed in the proposal shall govern this improvement.

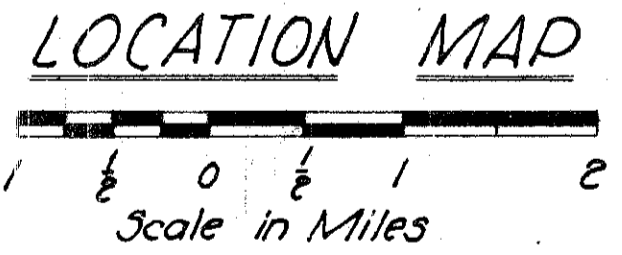
The right of way for this improvement will be provided by the State of Ohio.

I hereby approve these plans and declare that the making of this improvement will not require the closing to traffic of this highway and that provisions for the maintenance and safety of traffic will be as set forth on these plans and estimates.



- Approved _____
Date _____ Division Deputy Director
- Approved _____
Date _____ Engineer of Bridges
- Approved _____
Date _____ Engineer of Location and Design
- Approved _____
Date _____ Deputy Director of Design and Construction
- Approved _____
Date _____ Deputy Director of Right of Way
- Approved _____
Date _____ Deputy Director of Planning and Programming
- Approved _____
Date _____ First Assistant Director
- Approved _____
Date _____ Director of Highways

Delivery Point: _____ PORTAGE Average Haul: _____ Miles



- Portion to be improved
- State Roads
- Other Roads
- Plan
- Profile Horizontal
- Profile Vertical
- Cross Sections

SURVEY AND PLANS BY
SANZENBACHER, MILLER & BRIGHAM
TOLEDO ~ OHIO

STANDARD CONSTRUCTION DRAWINGS		

SUPPLEMENTAL SPECIFICATIONS

DEPARTMENT OF COMMERCE
BUREAU OF PUBLIC ROADS

Approved _____
Division Engineer Date _____

FILE NO. WOO. 6-
Date of Letting _____ 196
Contract No. _____

R80064 7 2-91

CENTER LINE SURVEY PLAT

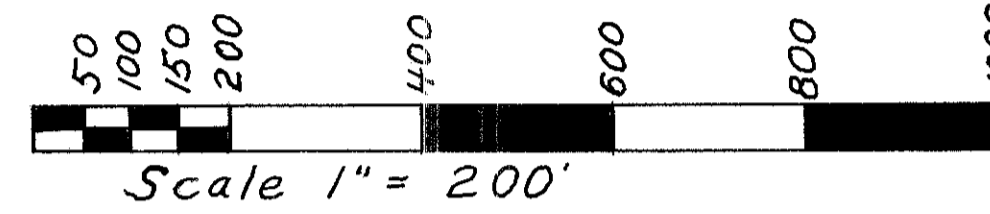
TOWNSHIP ROAD NO. 172A AKA

COUNTY HOME ROAD

WOOD COUNTY OHIO

CENTER TOWNSHIP T 5 N, R 11 E

SECTION NO. 32



Received _____ 19 ____

Recorded _____ 19 ____

Book _____ Page _____

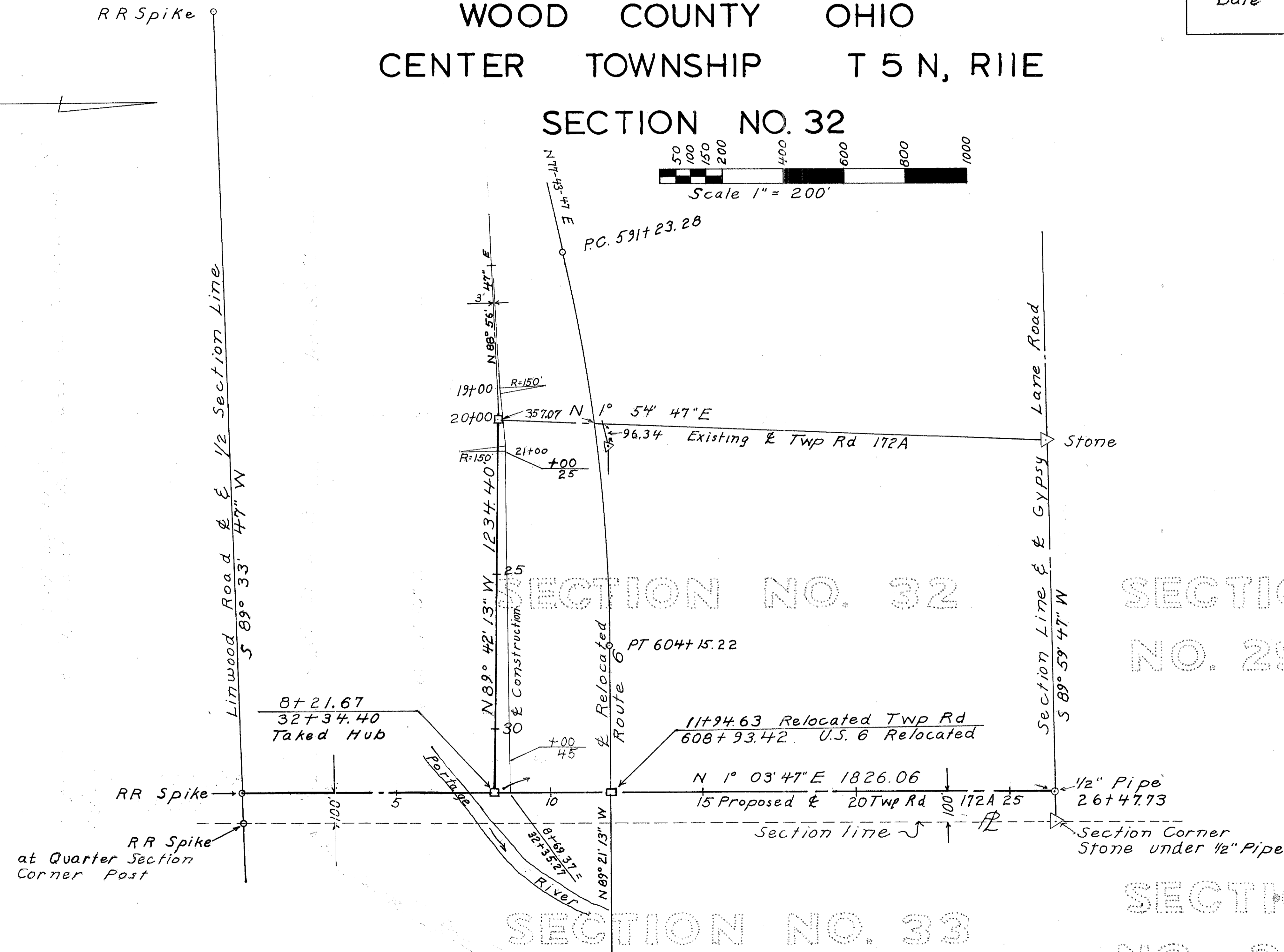
Date _____ County Recorder _____

FED. RD. DIVISION	STATE	PROJECT
2	OHIO	

Wood County Center Township
Twp. Rd. 172A AKA
County Home Road

W00-6-B.60

Signed 5-8-67 Raymond H. Rice
 Raymond H. Rice
 Division Deputy Director
 Professional Engineer
 Registration Number 666E



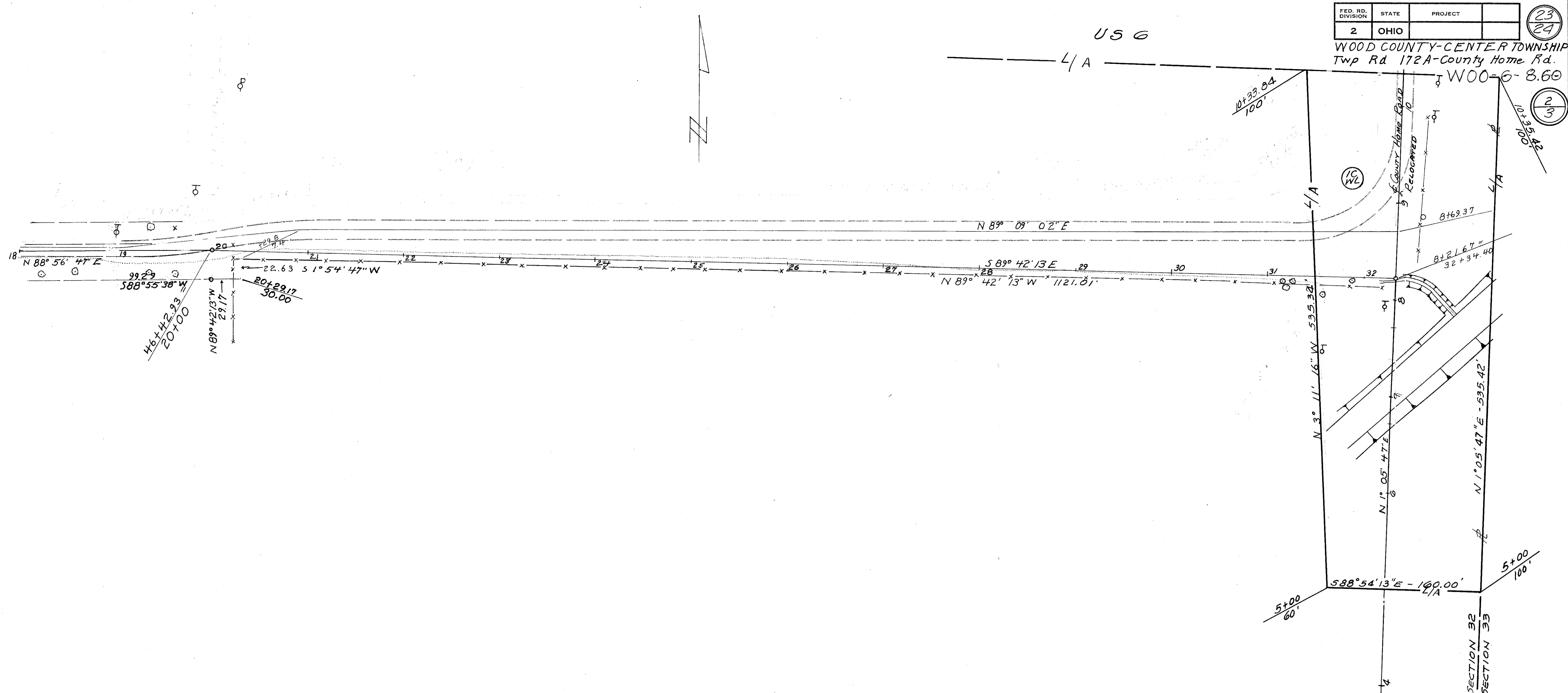
I, hereby certify that this plat is a true delineation of a survey made by the Ohio Department of Highways in 1966.

Date Jan 13 1967 Robert J. Smith
 Surveyor
 Registration # 4063

100
 200
 300
 400
 500
 600
 700
 800
 900
 1000
 1100
 1200
 1300
 1400
 1500
 1600
 1700
 1800
 1900
 2000
 2100
 2200
 2300
 2400
 2500
 2600
 2700
 2800
 2900
 3000
 3100
 3200
 3300
 3400
 3500
 3600
 3700
 3800
 3900
 4000
 4100
 4200
 4300
 4400
 4500
 4600
 4700
 4800
 4900
 5000
 5100
 5200
 5300
 5400
 5500
 5600
 5700
 5800
 5900
 6000
 6100
 6200
 6300
 6400
 6500
 6600
 6700
 6800
 6900
 7000
 7100
 7200
 7300
 7400
 7500
 7600
 7700
 7800
 7900
 8000
 8100
 8200
 8300
 8400
 8500
 8600
 8700
 8800
 8900
 9000
 9100
 9200
 9300
 9400
 9500
 9600
 9700
 9800
 9900
 10000
 10100
 10200
 10300
 10400
 10500
 10600
 10700
 10800
 10900
 11000
 11100
 11200
 11300
 11400
 11500
 11600
 11700
 11800
 11900
 12000
 12100
 12200
 12300
 12400
 12500
 12600
 12700
 12800
 12900
 13000
 13100
 13200
 13300
 13400
 13500
 13600
 13700
 13800
 13900
 14000
 14100
 14200
 14300
 14400
 14500
 14600
 14700
 14800
 14900
 15000
 15100
 15200
 15300
 15400
 15500
 15600
 15700
 15800
 15900
 16000
 16100
 16200
 16300
 16400
 16500
 16600
 16700
 16800
 16900
 17000
 17100
 17200
 17300
 17400
 17500
 17600
 17700
 17800
 17900
 18000
 18100
 18200
 18300
 18400
 18500
 18600
 18700
 18800
 18900
 19000
 19100
 19200
 19300
 19400
 19500
 19600
 19700
 19800
 19900
 20000

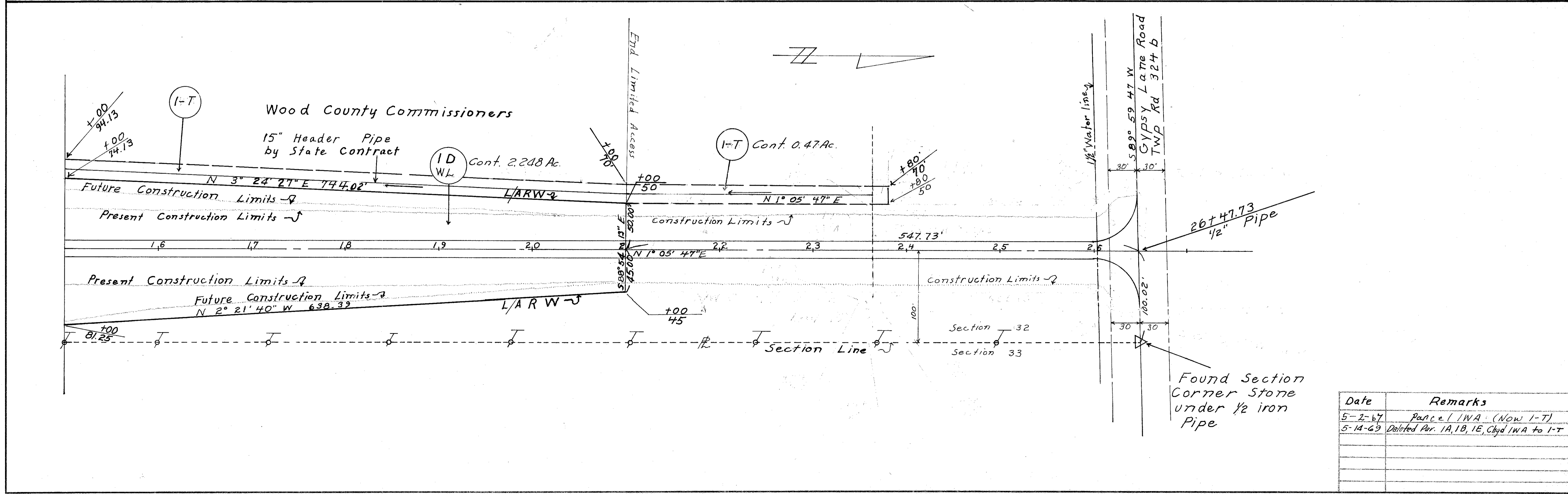
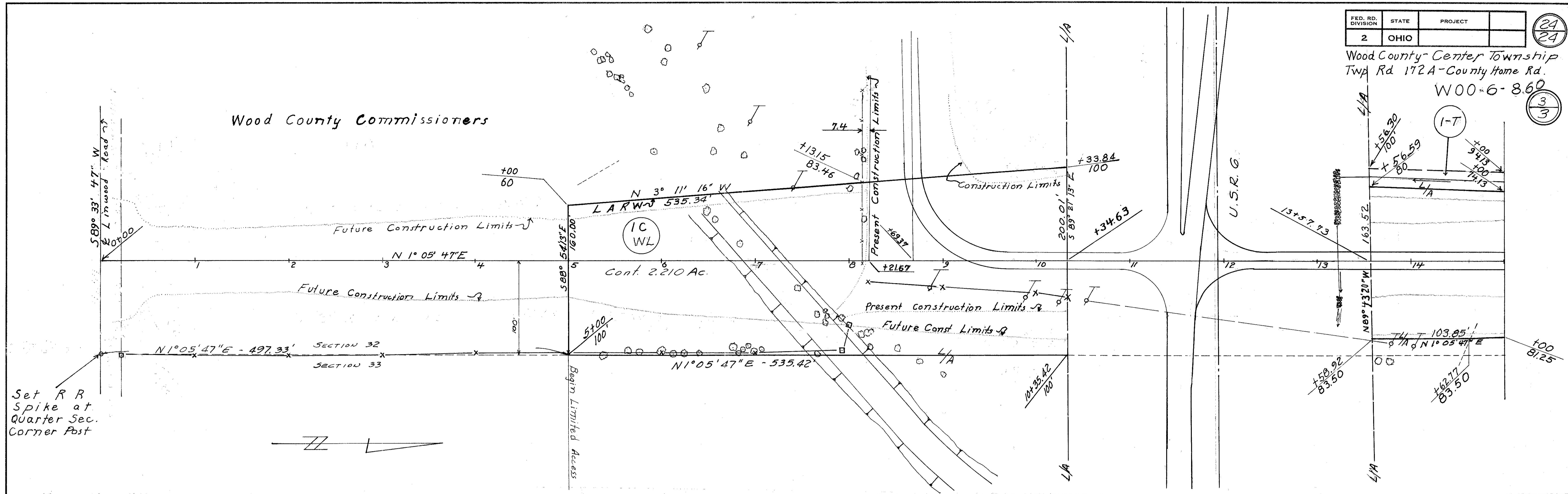
FED. RD. DIVISION	STATE	PROJECT	
2	OHIO		

WOOD COUNTY-CENTER TOWNSHIP
Twp Rd 172A-County Home Rd.



PARCEL NO.	OWNER	DEED RECORD		DEED AREA		TO BE ACQUIRED				PR O INTAKE	BLDGS	RESIDUE				SHEET	REMARKS		
		BOOK	PAGE	ACRES	SQ FT	GROSS TAKE		NET TAKE				ACRES	SQ FT	LEFT				RIGHT	
						ACRES	SQ FT	Acres	Sq Ft					ACRES	SQ FT			ACRES	SQ FT
	Wood County																		
ICWL						2.210		2.210		0.000	None						2		
IDWL						2.248		2.248		0.000	None						3		
I-T						0.470		0.470									3		

Date	Remarks
5-2-67	Parcel 1 WA
5-13-69	Deleted Parcels 1A, 1B, 1E. Corr. ICWL



CENTERLINE SURVEY PLAT

OHIO DEPARTMENT OF HIGHWAYS

U.S. ROUTE W00.6-8.60

PLAIN & CENTER TOWNSHIPS

WOOD COUNTY

FED. RD. DIVISION	STATE	PROJECT	TYPE FUNDS
2	OHIO		

220
265

LIMITED ACCESS
Sheet 1 of 5

1
46

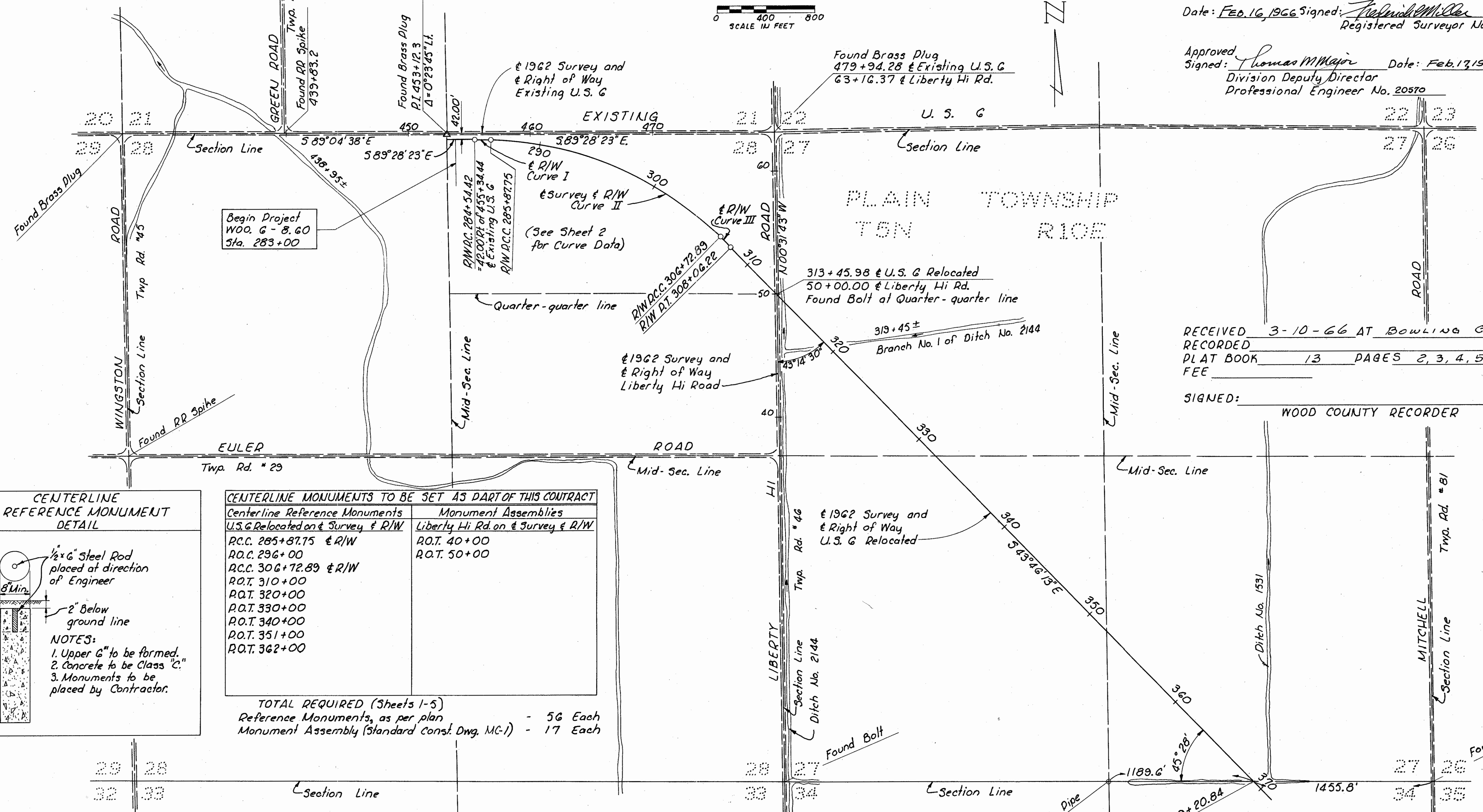
SHEET 42 DELETED

This improvement has been declared a limited access highway by action of the Director of Highways and recorded in Volume 47, Page 428 of the Director's Journal.

I hereby certify this plat to be a true delineation of a survey made by Sanzenbacher, Miller & Brigham of Toledo, Ohio.

Date: Feb. 16, 1966 Signed: Frederick Miller
Registered Surveyor No. 1892

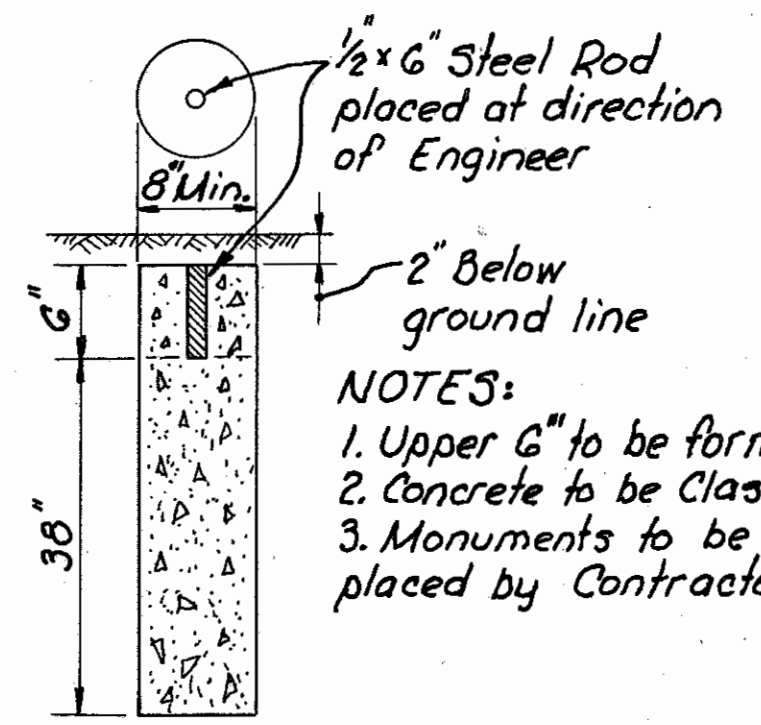
Approved: Thomas M. Major Date: Feb. 17, 1966
Signed: Thomas M. Major
Division Deputy Director
Professional Engineer No. 20570



RECEIVED 3-10-66 AT BOWLING GREEN
RECORDED
PLAT BOOK 13 PAGES 2, 3, 4, 5, 6
FEE

SIGNED: _____
WOOD COUNTY RECORDER

CENTERLINE REFERENCE MONUMENT DETAIL



- NOTES:
1. Upper 6" to be formed.
 2. Concrete to be Class "C."
 3. Monuments to be placed by Contractor.

CENTERLINE MONUMENTS TO BE SET AS PART OF THIS CONTRACT

Centerline Reference Monuments	Monument Assemblies
U.S.G Relocated on Survey & R/W	Liberty Hi Rd. on Survey & R/W
R.C.C. 285+87.75 & R/W	R.O.T. 40+00
R.O.C. 296+00	R.O.T. 50+00
R.C.C. 306+72.89 & R/W	
R.O.T. 310+00	
R.O.T. 320+00	
R.O.T. 330+00	
R.O.T. 340+00	
R.O.T. 351+00	
R.O.T. 362+00	

TOTAL REQUIRED (Sheets 1-5)
Reference Monuments, as per plan - 56 Each
Monument Assembly (Standard Const. Dwg. MC-1) - 17 Each

CENTERLINE SURVEY PLAT

OHIO DEPARTMENT OF HIGHWAYS

U.S. ROUTE W00.6-8.60

PLAIN & CENTER TOWNSHIPS

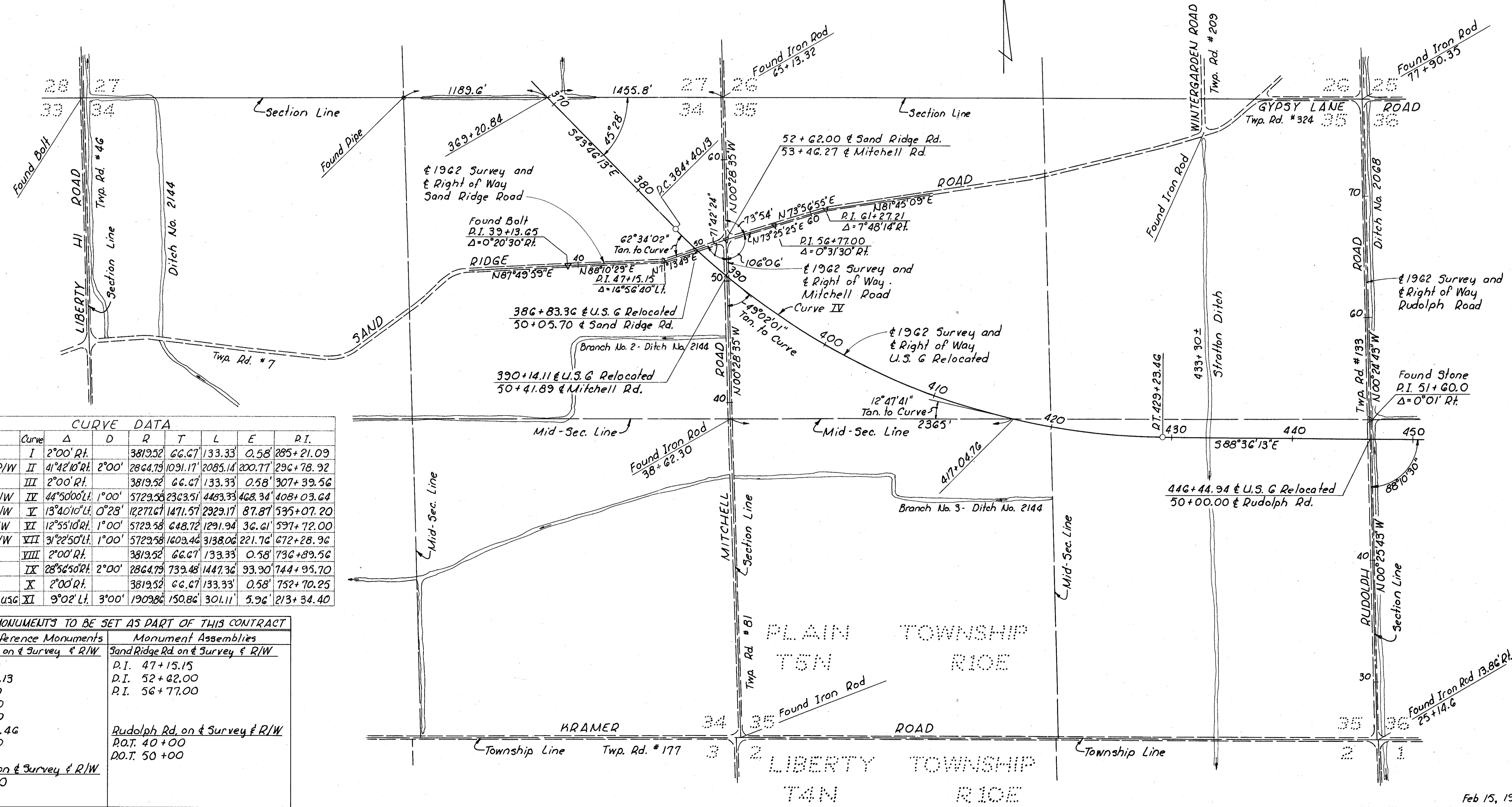

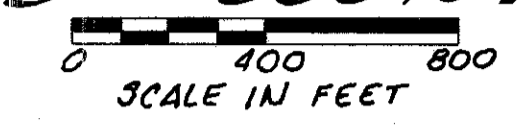
WOOD COUNTY

FED. RD. DIVISION	STATE	PROJECT	TYPE FUNDS
2	OHIO		

221
765

2
46

LIMITED ACCESS
Sheet 2 of 5



CURVE DATA

Curve	Δ	D	R	T	L	E	P.I.
1	2°00' Rt.		3819.52	66.67	133.33	0.58	285+21.09
2	41°42'10" Rt.	2°00'	2864.79	1091.17	2085.14	200.77	296+78.92
3	2°00' Rt.		3819.52	66.67	133.33	0.58	307+39.56
4	44°50'00" Lt.	1°00'	5729.58	2363.51	4483.33	468.34	408+03.64
5	13°40'10" Lt.	0°28'	12272.67	1471.57	2929.17	87.87	535+07.20
6	12°55'10" Rt.	1°00'	5729.58	648.72	1291.94	36.61	597+72.00
7	31°22'50" Lt.	1°00'	5729.58	1609.46	3138.06	221.76	672+28.96
8	2°00' Rt.		3819.52	66.67	133.33	0.58	736+89.56
9	28°56'50" Rt.	2°00'	2864.79	739.48	1447.36	93.90	744+95.70
10	2°00' Rt.		3819.52	66.67	133.33	0.58	752+70.25
11	9°02' Lt.	3°00'	1909.86	150.86	301.11	5.96	213+34.40

CENTERLINE MONUMENTS TO BE SET AS PART OF THIS CONTRACT

Centerline Reference Monuments	Monument Assemblies
U.S.G Relocated on & Survey & R/W	Sand Ridge Rd. on & Survey & R/W
P.O.T. 373+00	P.I. 47+15.15
P.C. 384+40.13	P.I. 52+62.00
P.O.C. 395+00	P.I. 56+77.00
P.O.C. 406+00	
P.O.C. 416+00	
P.T. 429+23.46	Rudolph Rd. on & Survey & R/W
P.O.T. 440+00	P.O.T. 40+00
	P.O.T. 50+00
Rudolph Rd. on & Survey & R/W	
P.I. 51+60.0	
P.O.T. 60+00	

CENTERLINE SURVEY PLAT

OHIO DEPARTMENT OF HIGHWAYS

U.S. ROUTE W00.6-8.60

PLAIN & CENTER TOWNSHIPS

WOOD COUNTY

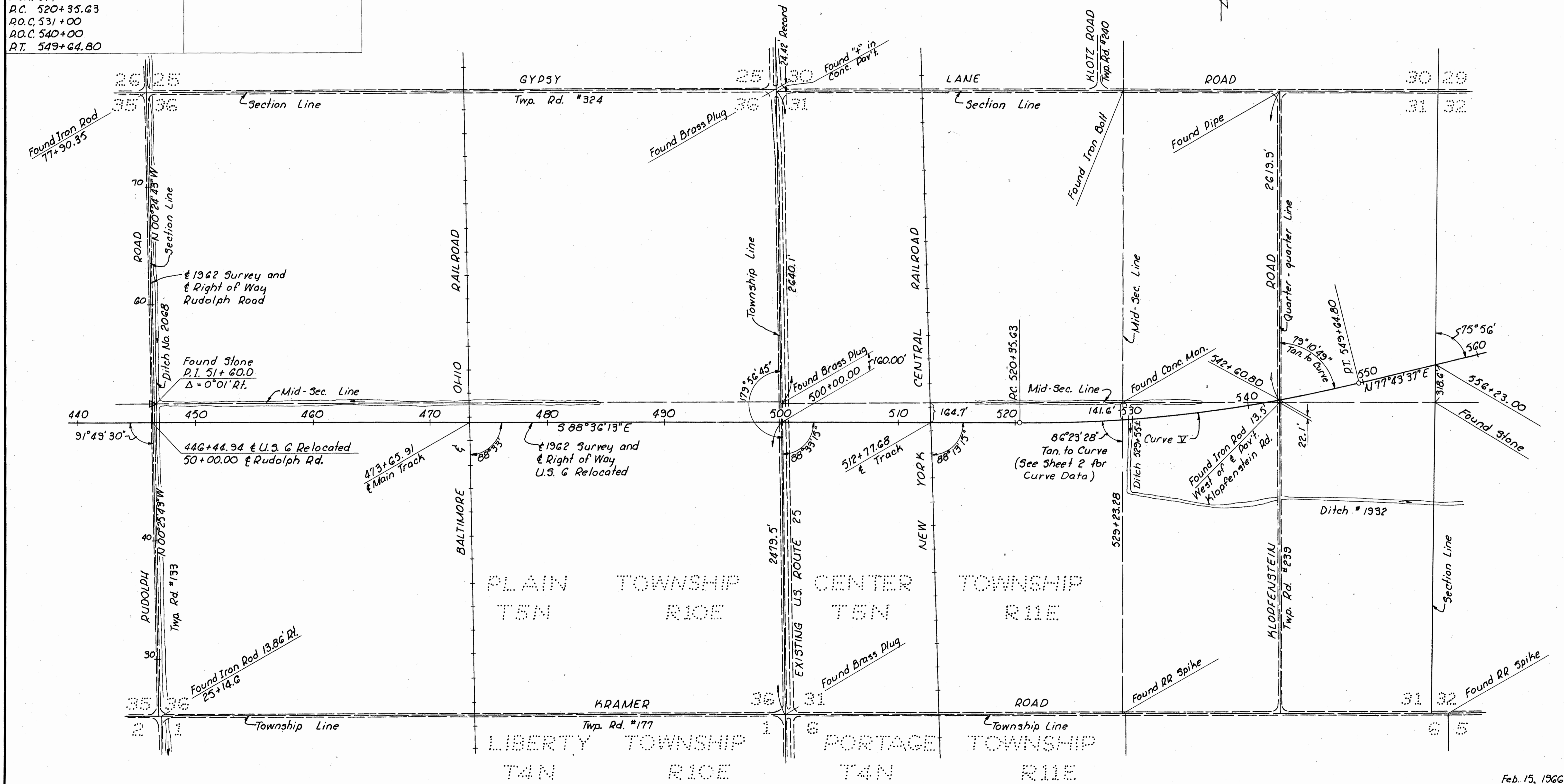

FED. RD. DIVISION	STATE	PROJECT	TYPE FUNDS
2	OHIO		

LIMITED ACCESS
Sheet 3 of 5

222
265

3
46

CENTERLINE MONUMENTS TO BE SET AS PART OF THIS CONTRACT	
Centerline Reference Monuments	Centerline Reference Monuments
U.S. G Relocated on & Survey & R/W	NW Corner NE 1/4 of SE 1/4 Section 31
P.O.T. 450+00	21.75' Rt. of Sta. 542+56.65
P.O.T. 461+00	& Survey & R/W - U.S. G Reloc.
P.O.T. 472+00	
P.O.T. 475+00	
P.O.T. 485+00	
P.O.T. 495+00	
P.O.T. 502+00	
P.O.T. 510+00	
P.O.T. 514+00	
P.C. 520+35.63	
P.O.C. 531+00	
P.O.C. 540+00	
P.T. 549+64.80	



Feb. 15, 1966

CENTERLINE SURVEY PLAT

OHIO DEPARTMENT OF HIGHWAYS

U.S. ROUTE WOO. 6-8.60

PLAIN & CENTER TOWNSHIPS

WOOD COUNTY

FED. RD. DIVISION	STATE	PROJECT	TYPE FUNDS
2	OHIO		

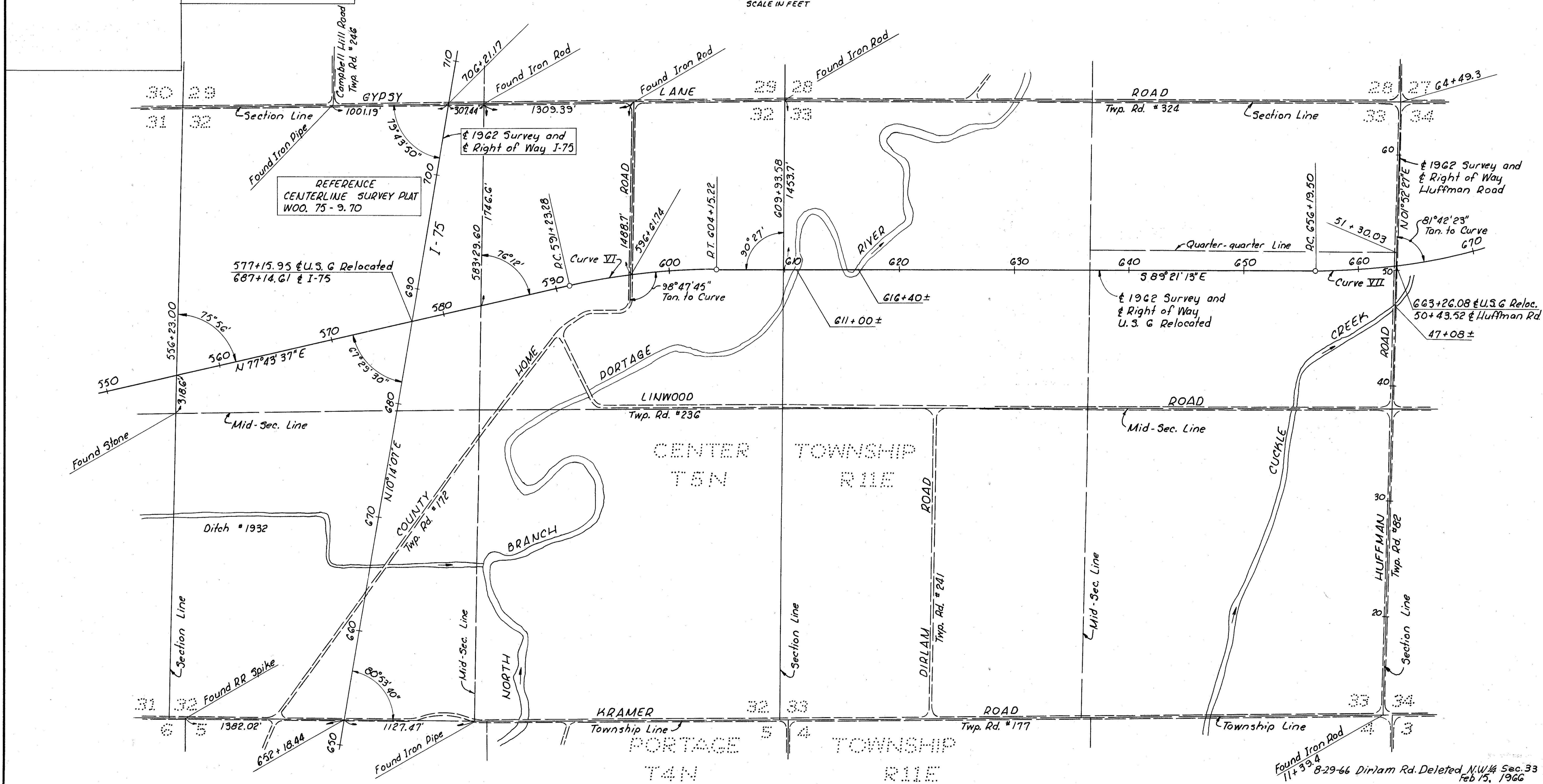
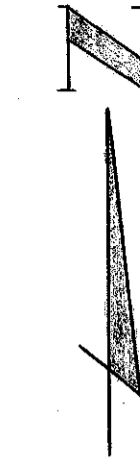
223
265

4
46

LIMITED ACCESS
Sheet 4 of 5

CENTERLINE MONUMENTS TO BE SET AS PART OF THIS CONTRACT

Centerline Reference Monuments	Monument Assemblies
U.S.G. Relocated on & Survey & R/W	Dirlam Rd. on & Survey & R/W
P.O.T. 557+00	P.O.T. 50+00
P.C. 591+23.28	
P.O.C. 598+00	Huffman Rd. on & Survey & R/W
P.T. 604+15.22	P.O.T. 40+00
P.O.T. 615+00	P.O.T. 50+43.52
P.O.T. 625+00	P.O.T. 60+00
P.O.T. 635+00	
P.O.T. 645+00	
P.C. 656+19.50	



Found Iron Rod 11+39.4
8-29-66 Dirlam Rd. Deleted N.W. 1/4 Sec. 33
Feb 15, 1966

CENTERLINE SURVEY PLAT

OHIO DEPARTMENT OF HIGHWAYS

U.S. ROUTE WOO. 6-8.60

PLAIN & CENTER TOWNSHIPS

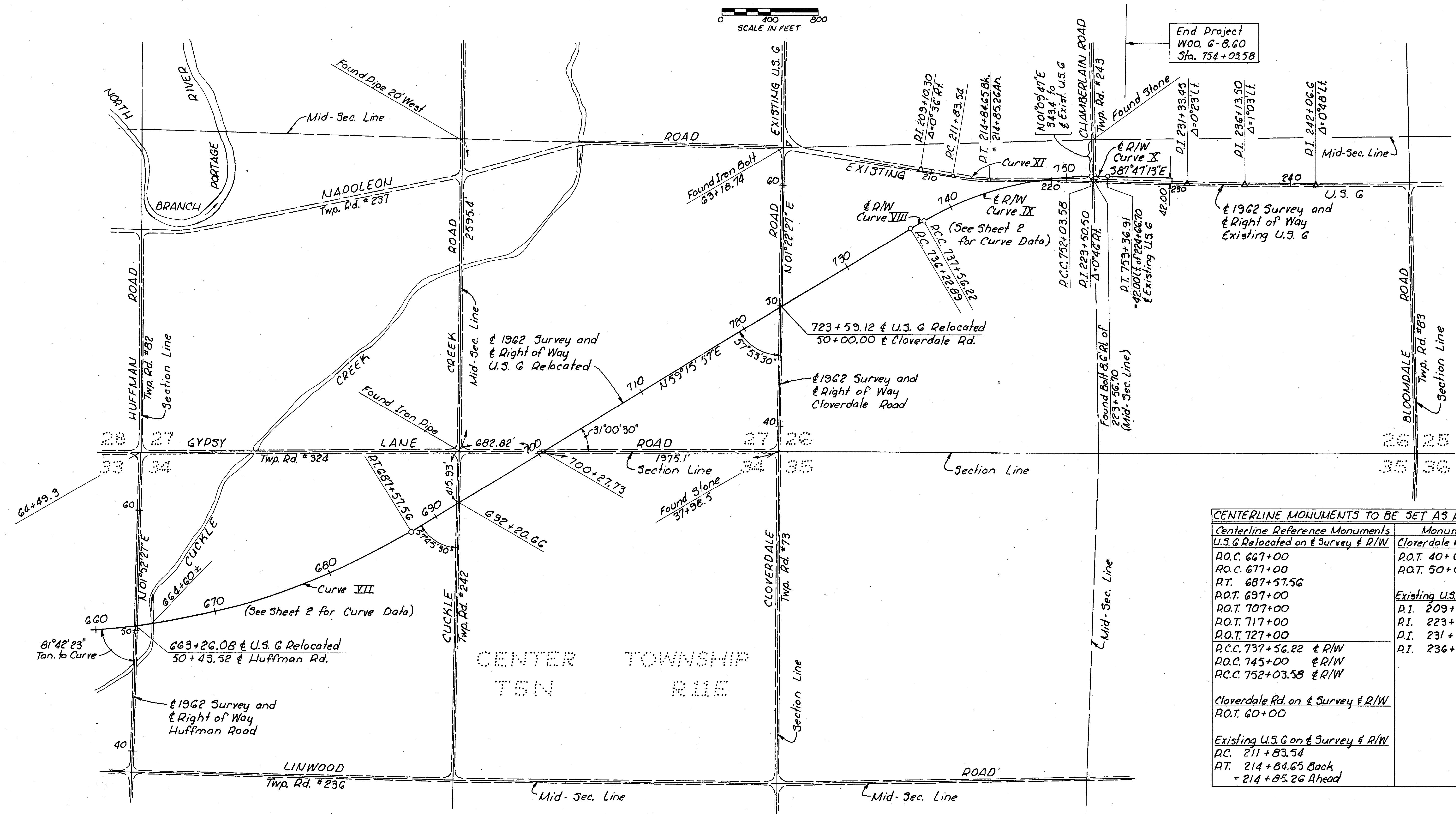
WOOD COUNTY

FED. RD. DIVISION	STATE	PROJECT	TYPE FUNDS
2	OHIO		

224
265

5
46

LIMITED ACCESS
Sheet 5 of 5



End Project
WOO. 6-8.60
Sta. 754+03.58

CENTERLINE MONUMENTS TO BE SET AS PART OF THIS CONTRACT	
Centerline Reference Monuments	Monument Assemblies
U.S.G Relocated on Survey & R/W	Cloverdale Rd. on Survey & R/W
R.O.C. 667+00	P.O.T. 40+00
R.O.C. 677+00	P.O.T. 50+00
R.T. 687+57.56	
P.O.T. 697+00	Existing U.S.G on Survey & R/W
P.O.T. 707+00	P.I. 209+10.30
P.O.T. 717+00	P.I. 223+50.50
P.O.T. 727+00	P.I. 231+33.45
P.C.C. 737+56.22 & R/W	P.I. 236+13.50
R.O.C. 745+00 & R/W	
P.C.C. 752+03.58 & R/W	
Cloverdale Rd. on Survey & R/W	
P.O.T. 60+00	
Existing U.S.G on Survey & R/W	
P.C. 211+83.54	
P.T. 214+84.65 Back	
= 214+85.26 Ahead	

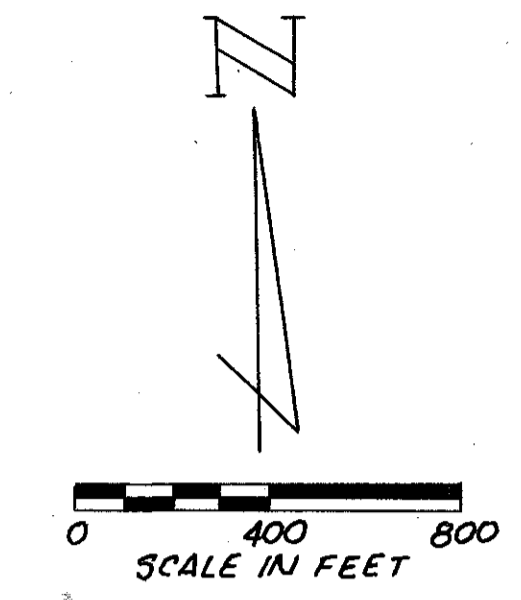
PROPERTY MAP

FED. RD. DIVISION	STATE	PROJECT	TYPE FUNDS
2	OHIO		

225
265

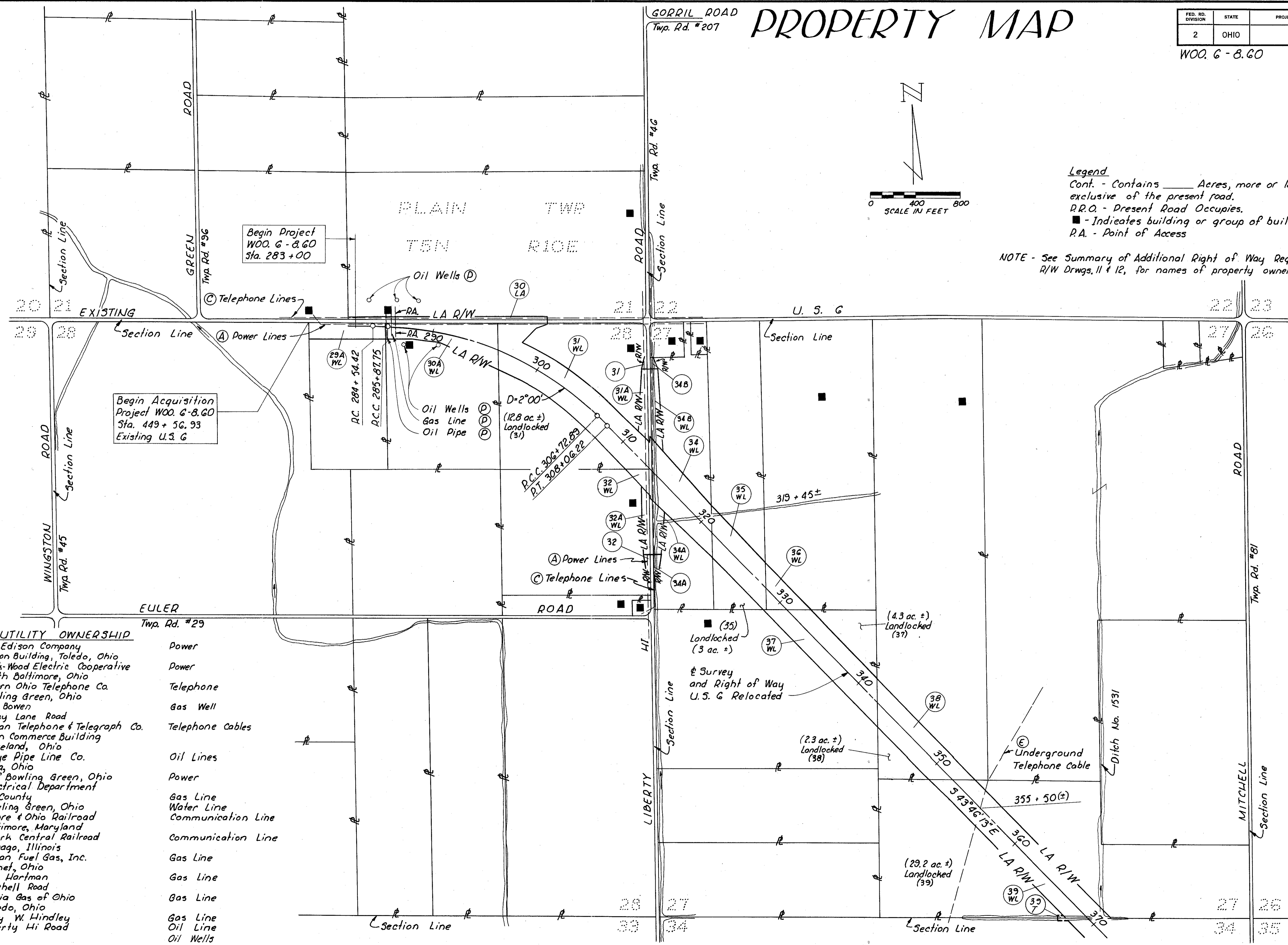
WOO. 6 - 8. 60

6
46



Legend
 Cont. - Contains _____ Acres, more or less, exclusive of the present road.
 P.R.O. - Present Road Occupies.
 ■ - Indicates building or group of buildings.
 P.A. - Point of Access

NOTE - See Summary of Additional Right of Way Required, R/W Drawgs. 11 & 12, for names of property owners.



- UTILITY OWNERSHIP**
- | | |
|--|-----------------------------------|
| (A) Toledo Edison Company
Edison Building, Toledo, Ohio | Power |
| (B) Hancock-Wood Electric Cooperative
North Baltimore, Ohio | Power |
| (C) Northern Ohio Telephone Co.
Bowling Green, Ohio | Telephone |
| (D) Sadie Bowen
Gypsy Lane Road | Gas Well |
| (E) American Telephone & Telegraph Co.
Union Commerce Building
Cleveland, Ohio | Telephone Cables |
| (F) Buckeye Pipe Line Co.
Lima, Ohio | Oil Lines |
| (G) City of Bowling Green, Ohio
Electrical Department | Power |
| (H) Wood County
Bowling Green, Ohio | Gas Line
Water Line |
| (J) Baltimore & Ohio Railroad
Baltimore, Maryland | Communication Line |
| (K) New York Central Railroad
Chicago, Illinois | Communication Line |
| (L) Suburban Fuel Gas, Inc.
Cygnet, Ohio | Gas Line |
| (M) George Hartman
Mitchell Road | Gas Line |
| (N) Columbia Gas of Ohio
Toledo, Ohio | Gas Line |
| (P) Stanley W. Hindley
Liberty Hi Road | Gas Line
Oil Line
Oil Wells |

Feb 15, 1966

PROPERTY MAP

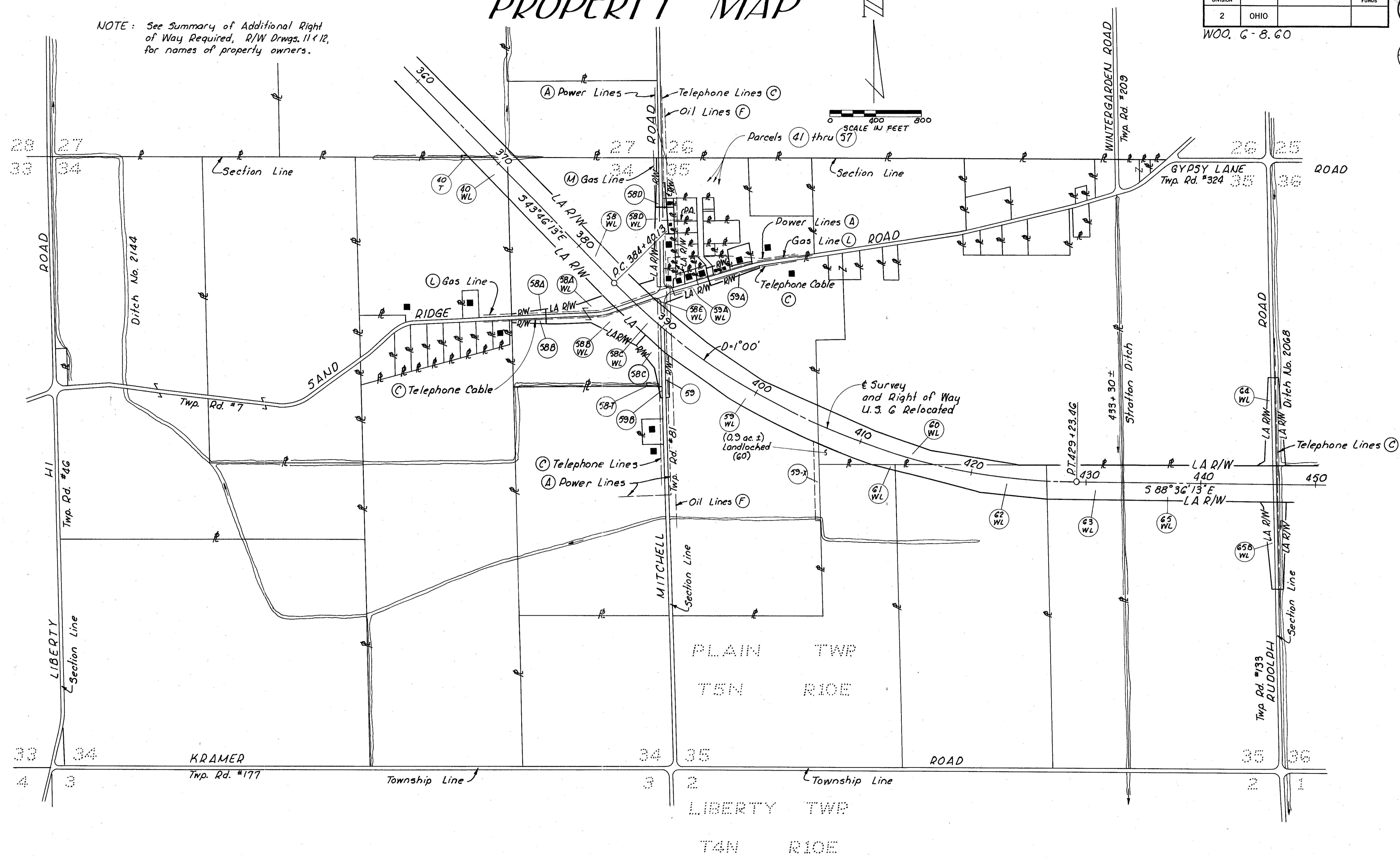
FED. RD. DIVISION	STATE	PROJECT	TYPE FUNDS
2	OHIO		

W.O. 6-8.60

226
265

7
46

NOTE: See Summary of Additional Right of Way Required, R/W Drawgs. 11 & 12, for names of property owners.



SCALE IN FEET
0 400 800

Feb. 15, 1966

PROPERTY MAP

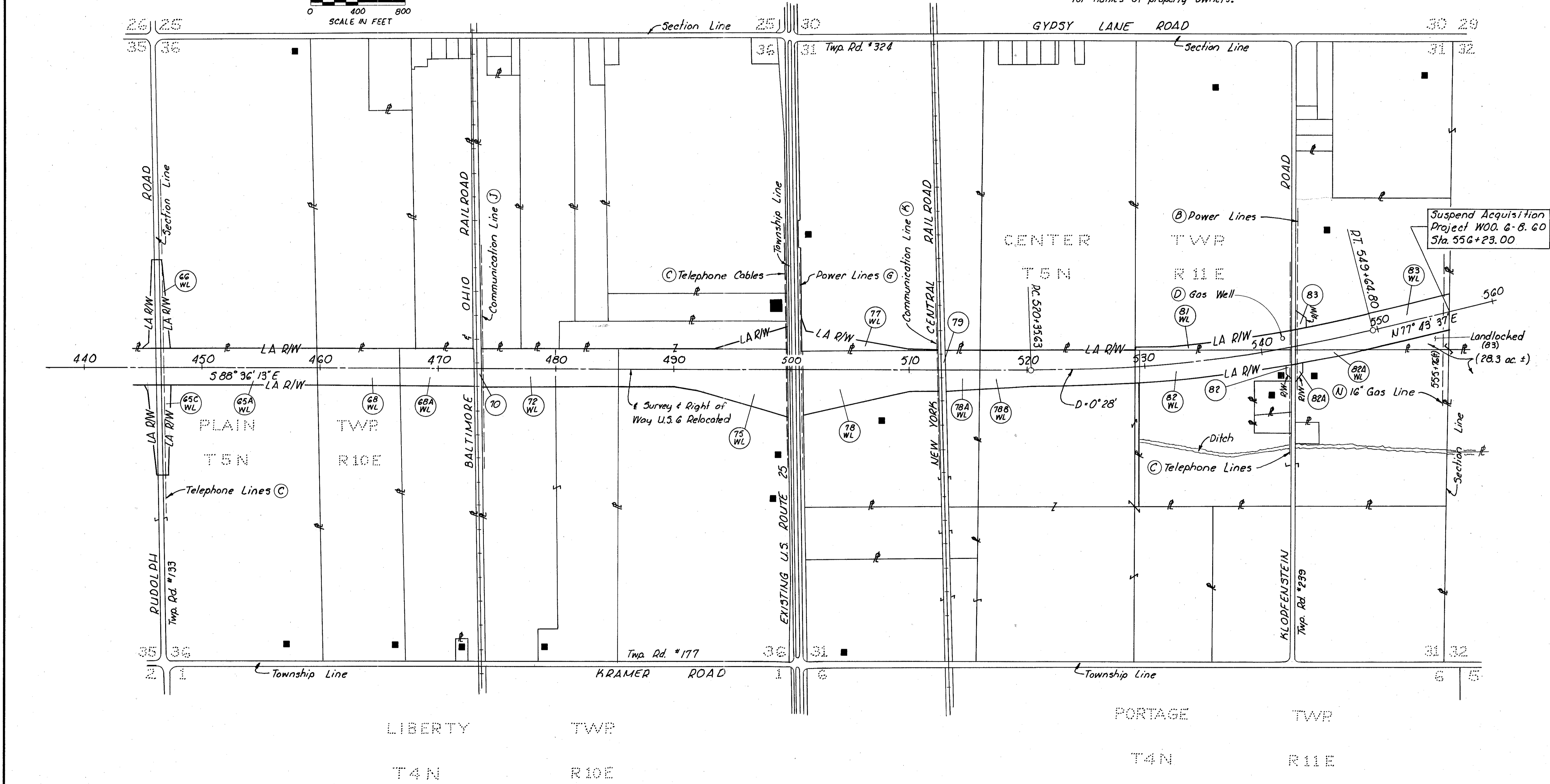
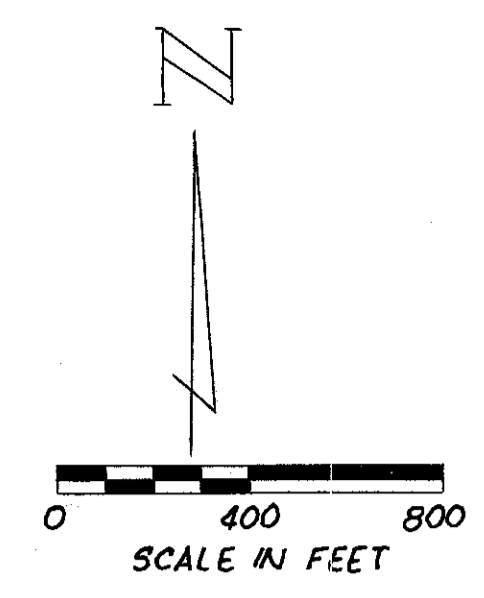
FED. RD. DIVISION	STATE	PROJECT	TYPE FUNDS
2	OHIO		

227
265

WOO. 6 - 8.60

8
46

NOTE: See Summary of Additional Right of Way Required, R/W Drawgs. 11 & 12, for names of property owners.



Feb. 15, 1966

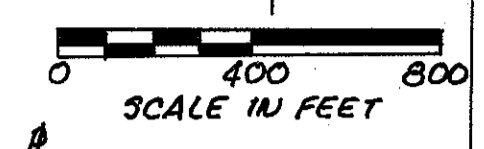
FED. RD. DIVISION	STATE	PROJECT	TYPE FUNDS
2	OHIO		

228
265

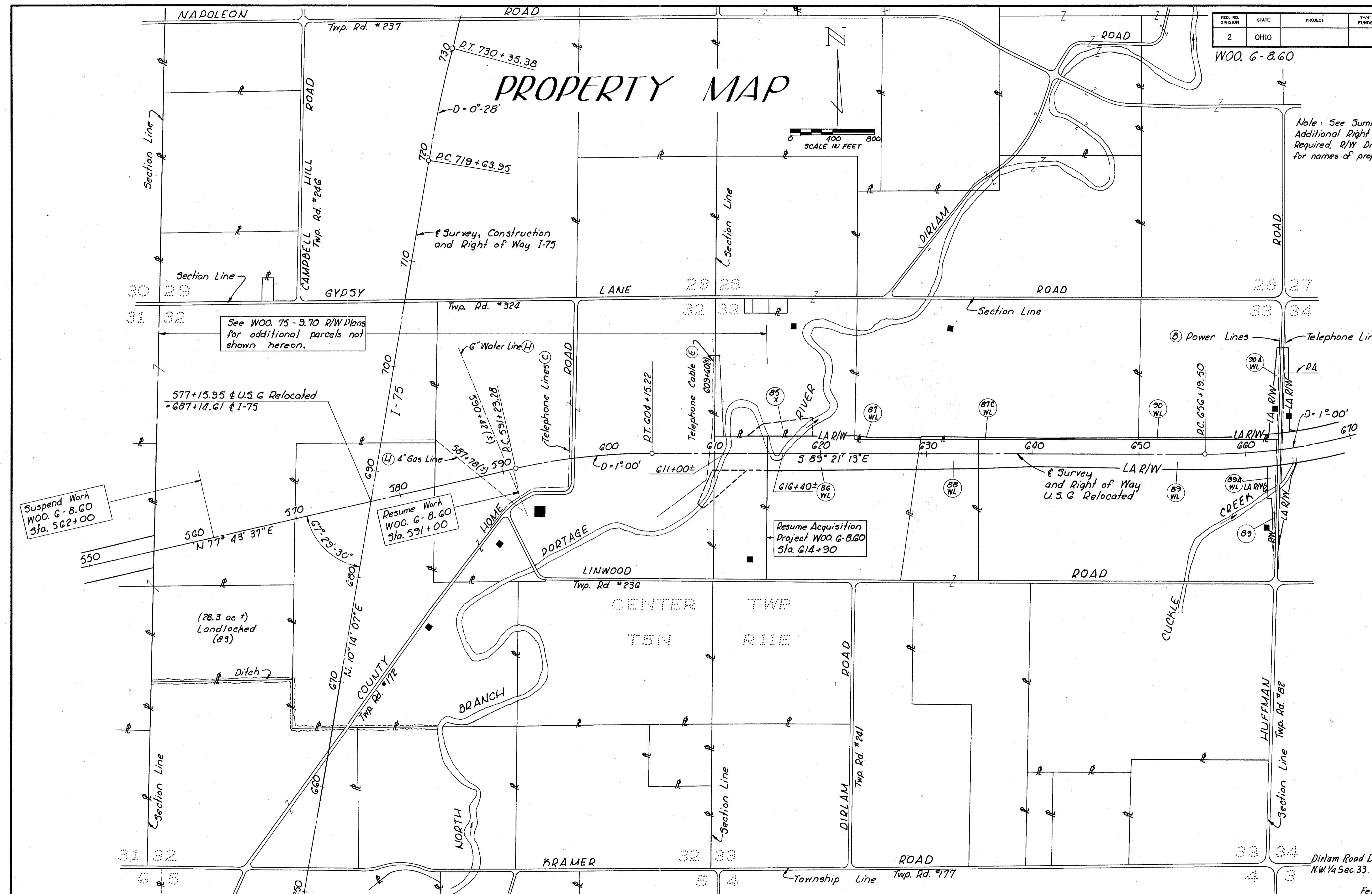
9
46

WOO. 6-8.60

PROPERTY MAP



Note: See Summary of Additional Right of Way Required, R/W Drawgs. 11 & 12, for names of property owners.



See WOO. 75-9.70 R/W Plans for additional parcels not shown hereon.

577+15.95 & U.S.G Relocated = 687+14.61 & I-75

Suspend Work WOO. 6-8.60 Sta. 562+00

Resume Work WOO. 6-8.60 Sta. 591+00

Resume Acquisition Project WOO. 6-8.60 Sta. 614+90

Dirlam Road Deleted, in N.W. 1/4 Sec. 33. 8-29-66

Feb. 15, 1966

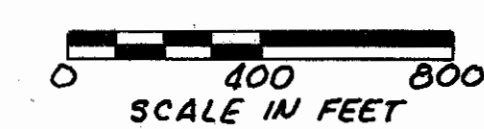
PROPERTY MAP

FED. RD. DIVISION	STATE	PROJECT	TYPE FUNDS
2	OHIO		

229
265

WOO. 6-8.60

10
46



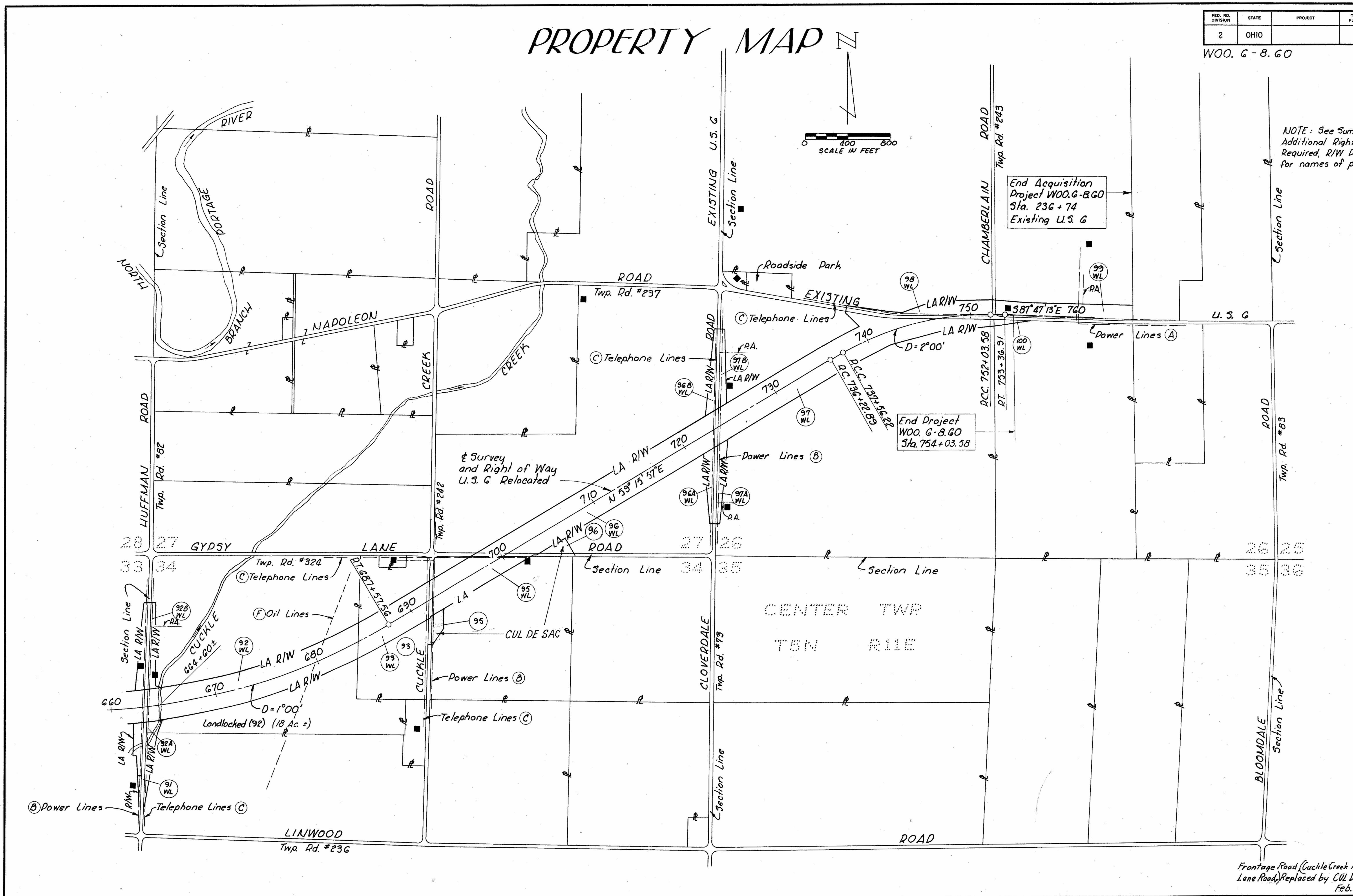
NOTE: See Summary of Additional Right of Way Required, R/W Drawgs 11 & 12, for names of property owners.

End Acquisition Project WOO. 6-8.60 Sta. 236 + 74 Existing U.S. G

End Project WOO. 6-8.60 Sta. 754 + 03.58

Survey and Right of Way U.S. G Relocated

Frontage Road (Cuckle Creek Road to Gypsy Lane Road) replaced by CUL DE SACS-8-29-66 Feb. 15, 1966



FED. RD. DIVISION	STATE	PROJECT	TYPE FUNDS
2	OHIO		

230
265

WOO. 6-8. 60

11
46

SUMMARY OF ADDITIONAL RIGHT OF WAY REQUIRED (1)

Total No. of Owners 55

PARCEL NO.	OWNER	DEED RECORD		DEED AREA (ACRES)	TO BE ACQUIRED			RESIDUE (ACRES)	SHEET NO.	TYPE FUNDS	REMARKS
		BOOK	PAGE		LAND (AC)	BLDG'S	LEFT				
29A-WL	Maudmary Wilson, et al.	285	483	60.50	2.14	-	40	17.9	13		
30-LA	Stanley W. & Lue Hindley	286 294	620 161, 163	109.06	0.00	-			13, 14		
30A-WL	" " " "				4.86	-	78.8	23.5	13, 14		
30-WA	" " " "								13		For drive construction
30-WA1	" " " "								14		For drive construction
31	Eve M. Landers, et al.	140 310	147 450	40	0.05	-			38		
31-WL	" " " "				12.32	-			14, 15		
31A-WL	" " " "				0.80	-	13	(L) 12.8	38		
32	Robert E. Woodbury, et al.	395	197, 210	34	0.14	-			38		
32-WL	" " " "				0.43	-			15		
32A-WL	" " " "				0.66	-		32.1	38		
34-WL	Bertha May Cook	269	544	27.83	5.82	-			15		
34 A	" " " "				0.17	-			38		
34 B	" " " "				0.06	-			38		
34A-WL	" " " "				0.66	-			38		
34B-WL	" " " "				1.01	-	11.7	7	38		
35-WL	Emma Glenna Cook, Deceased Frances Martha Robinson, Executrix	357	220	26.92	5.01	-	18.9	(L) 3	15		
36-WL	Helen Sautter	390	170	58.17	1.88	-	56.29		15		
37-WL	James Merlin Conklin	191	203	63.65	8.05	-	(L) 4.3	51.3	15, 16		Includes 63 ft. strip north of E-W 1/4 Section line
38-WL	Maude M. Green	239	358	92.75	6.49	-	84	(L) 2.3	16		
39-WL	Marie A. Frank, et al.	354 410	273 23, 186	74.75	11.53	-	34	(L) 29.2	16, 17		
39-T	" " " "				0.03	-			17		For deepening a ditch
40-WL	William J. & Florence E. Woods	420	27	41.2	1.32	-		39.9	17		
40-T	" " " "				0.02	-			17		For deepening a ditch
41	Zona B. Gee	420	703	0.20	0.04	-		0.12	40		Deed Area Corrected
44	Carl B. & Lily F. Horne	377	188, 190	0.59	0.02	-			40		
44-WL	" " " "				0.11	-		0.33	40		
47-WL	R. Bernard & Vernice Ruth Spitzer	301	452	0.792	0.62	Yes			40		Total Take
48-WL	Luis Trevino	344	490	0.50	0.34	Yes			40		Total Take
49-WL	Luetta Helberg	295 341	275 484	0.79	0.22	Yes	(L) 0.52		39		
50-WL	Floyd Bash	331	351	0.299	0.25	Yes			39		Total Take
52-WL	Ethel M. Coppler	399	51	0.283	0.24	Yes			39		Total Take
53	Florence Iler	261 426	242 251	14.98	0.09	-			39		
53A	" " " "				0.05	-		14.74	40		
55-WD	Charles L. Shirley	418	146	0.15	0.12	Yes			39		Total Take
56-WD	Clifford & Kathryn Ireland	424	683	0.19	0.15	Yes			39		Total Take Deed Area Corrected
57	William R. & Josephine Iler	342	114	0.95	0.10	-	0.76		39		

(L) - Denotes Landlocked Parcel

PARCEL NO.	OWNER	DEED RECORD		DEED AREA (ACRES)	TO BE ACQUIRED			RESIDUE (ACRES)	SHEET NO.	TYPE FUNDS	REMARKS
		BOOK	PAGE		LAND (AC)	BLDG'S	LEFT				
58-WL	Karl G. & Doris J. Rahderl	440	156	60	10.45	-			17, 18		
58 A	" " " "				0.17	-			39		
58A-WL	" " " "				1.10	-			39		
58B	" " " "				0.17	-			39		
58B-WL	" " " "				1.90	-			18, 39		
58 C	" " " "				0.90	-			18		
58C-WL	" " " "				1.83	-			18		
58D	" " " "				0.30	-			40		
58D-WL	" " " "				0.86	-			40		
58E-WL	" " " "				0.03	-	16.9	23	39, 40		
58-T	" " " "				0.07	-			18		For deepening a ditch
59	Allen E. Lone aka. Allen E. Lein	{ 181 259 411	{ 558 466 437	151.36	0.13	-			18		
59-WL	" " " "				10.37	-			18, 19		
59 A	" " " "				0.28	-			39		
59A-WL	" " " "				0.46	-			39		
59B	" " " "				0.03	-	26	113.1	18		
59-X	" " " "				0.69	-			19		
60-WL	Robert L. Fearnside	301 402	236 414	106.52	7.07	-	98.6	(L) 0.9	19, 20		
61-WL	Edith Mitchell	280 344	155, 167 129	80	0.10	-		79.9	19		
62-WL	Russell A. Kramer	279	296	80	5.66	-		74.3	19, 20		See Parcel's 65-WL, 75-WL
63-WL	Florence St. John George	218 337	429 49	40	4.44	-		35.6	20		
64-WL	Lewis C. & Gladys Kramer	280	247	79	0.74	-	77.9		41		See Parcel's 72-WL, 77-WL
65-WL	Russell A. Kramer	{ 200 223 309	{ 433 316 472	160	9.03	-			20, 21		See Parcel's 62-WL, 75-WL
65A-WL	" " " "				9.48	-			21		
65B-WL	" " " "				0.84	-			41		
65C-WL	" " " "				1.09	-		138.5	41		
66-WL	Helen Elizabeth Wade, L.E., et al.	301	563	80	0.87	-		78.7	41		
68-WL	Marvin Smith	332	212	40.84	4.85	-		35.99	21		
68A-WL	Marvin V. & Helen E. Smith	279	213	40.83	4.91	-		35.92	21		
70 Aerial	Baltimore & Ohio Railroad Company				9663 SF	-			45		
70	" " " "				193 SF	-			45		
70A	" " " "				129 SF	-			45		
70B	" " " "				188 SF	-			45		
70C	" " " "				135 SF	-			45		
70-SL	" " " "				3335 SF	-			45		
70-SL1	" " " "				2310 SF	-			45		
71-X	Raymond L. McMaster, et al.	396	454	15.94	0.02	-			21		

Feb. 15, 1966

SUMMARY OF ADDITIONAL RIGHT OF WAY REQUIRED (2)

PARCEL NO.	OWNER	DEED RECORD		DEED AREA (ACRES)	TO BE ACQUIRED			RESIDUE (ACRES)	SHEET NO.	TYPE FUNDS	REMARKS
		BOOK	PAGE		LAND (AC)	BLDG'S	LEFT				
72-WL	Lewis C. & Gladys Kramer	309	478	66.32	8.29	—	58.03	21, 22		See Parcels 64-WL, 77-WL	
75-WL	Russell A. Kramer	372	658	101.26	14.60	—	9	77.1	22, 23	See Parcels 62-WL, 65-WL	
77-WL	Lewis Kramer	238	421	93.71	1.90	—	91.25		23, 24	See Parcels 64-WL, 72-WL	
78-WL	Franklin Merle & Louise A. Knauss	410	38	52	11.28	—			23, 24		
78A-WL	" " " " "				2.28	—		37.2	24		
78B-WL	Bertha B. Knauss	{ 176 178 326	{ 374 457 596	126.92	9.70	—		117.22	24, 25		
79 Aerial	New York Central Railroad Company				11558 S.F.	—			46		
79	" " " " "				318 S.F.	—			46		
79A	" " " " "				210 S.F.	—			46		
79B	" " " " "				450 S.F.	—			46		
79C	" " " " "				287 S.F.	—			46		
79-SL	" " " " "				5590 S.F.	—			46		
79-SL1	" " " " "				5054 S.F.	—			46		
79-S	" " " " "				1484 S.F.	—			46		
81-WL	Sadie Bowen	{ 347 407	{ 113 370	80	2.29	—	77.7		25		
82	Hazel C. Ross	{ 309 422	{ 394 707	74.58	0.09	—			25		
82-WL	" " "				6.41	—			25		
82-WA	" " "					—			25	For drive construction	
82A	" " "				0.15	—			25		
82A-WL	" " "				0.83	—	66.87		25, 26		
83	James N. & Ruth E. Karas	422	615	70	0.22	—			25		
83-WL	" " " " "				8.05	—	33.2	(L) 28.3	25, 26		
85-X	Verte R. & Josephine L. Coller	271	587	37.59	1.98	—			29		
86-WL	Glen & Letha Minning	327	630	41.62	9.85	—	31.6		29, 30	See Parcel 90 WL	
87-WL	Harry L. & Marguerite M. Carpenter	262	121	80	0.26	—			29, 30		
87C-WL	" " " " "				0.73	—	79.0		30		
88-WL	Floyd W. Hall	309	265	63.38	3.46	—	59.8		30		
89	John & Frieda Sander	{ 388 396	{ 455 254	85	0.09	—			43		
89-WL	" " "				17.00	—			30, 31		
89A-WL	" " "				0.69	—	66.6		43		

(L) Denotes Landlocked Parcel

PARCEL NO.	OWNER	DEED RECORD		DEED AREA (ACRES)	TO BE ACQUIRED			RESIDUE (ACRES)	SHEET NO.	TYPE FUNDS	REMARKS
		BOOK	PAGE		LAND (AC)	BLDG'S	LEFT				
90-WL	Glen & Letha Minning	400	345	40	0.79	—			30, 31		See Parcel 86-WL
90A-WL	" " "				0.89	Yes	37.8		43		
91-WL	Harold E. & Georgianna Canterbury	386	316	58.58	0.76	—		57.42	43		
92-WL	Donald W. Peters & Madeleine R. Peters	440	288	78.31	14.28	—			31		Rev. 7-25-66, Owner chg.
92A-WL	Lloyd M. Peters & Nancy J. Peters				0.27	—			43		
92B-WL	" " "				0.80	Yes	44.3	(L) 18	43		
92B-WA	" " "					—			43		For removal of barn
93-WL	Mabel A. Edwards	{ 282 367	{ 548 303	19.29	5.32	—	5.6	8.2	31, 32		
95	Waldo H. & Mildred I. Charlton	389	221, 651	40	0.621	No			32, 33		
95-WL	" " " " "				4.73	Yes	1.1	32.9	32, 33		
96-WL	John Lemmerbrock	{ 256 309	{ 86 520	114	14.90	—			32-34		
96A-WL	" " "				0.73	—			44		
96B-WL	" " "				0.90	—	77	18.15	44		
96	" " "				0.430	—			33		
97-WL	Paul Lemmerbrock	{ 267 274	{ 490 413	146.5	14.85	—			34-36		
97A-WL	" " "				0.88	—			44		
97B-WL	" " "				0.63	—	18.4	109	44		
98-WL	Herman Lemmerbrock	{ 186 267 274	{ 265-268 485, 492 76	170.38	1.73	—	167.3		35, 36		
99-WL	R. Vernon & Dorothy A. Davidson	{ 375 377 384	{ 157 364 347	91.58	3.33	Yes	87		36, 37		
100-WL	Robert F. Lusher	432	244	68.42	0.14	—		67.94	36		

8-29-66 Parcel 96 Added
Parcels 86AWL, 87AWL, 87BWL, 88AWL, 93, 95WA Deleted
Feb. 15, 1966

PLAIN TWP., WOOD CO.
SECS. 21, 28 T5N R10E

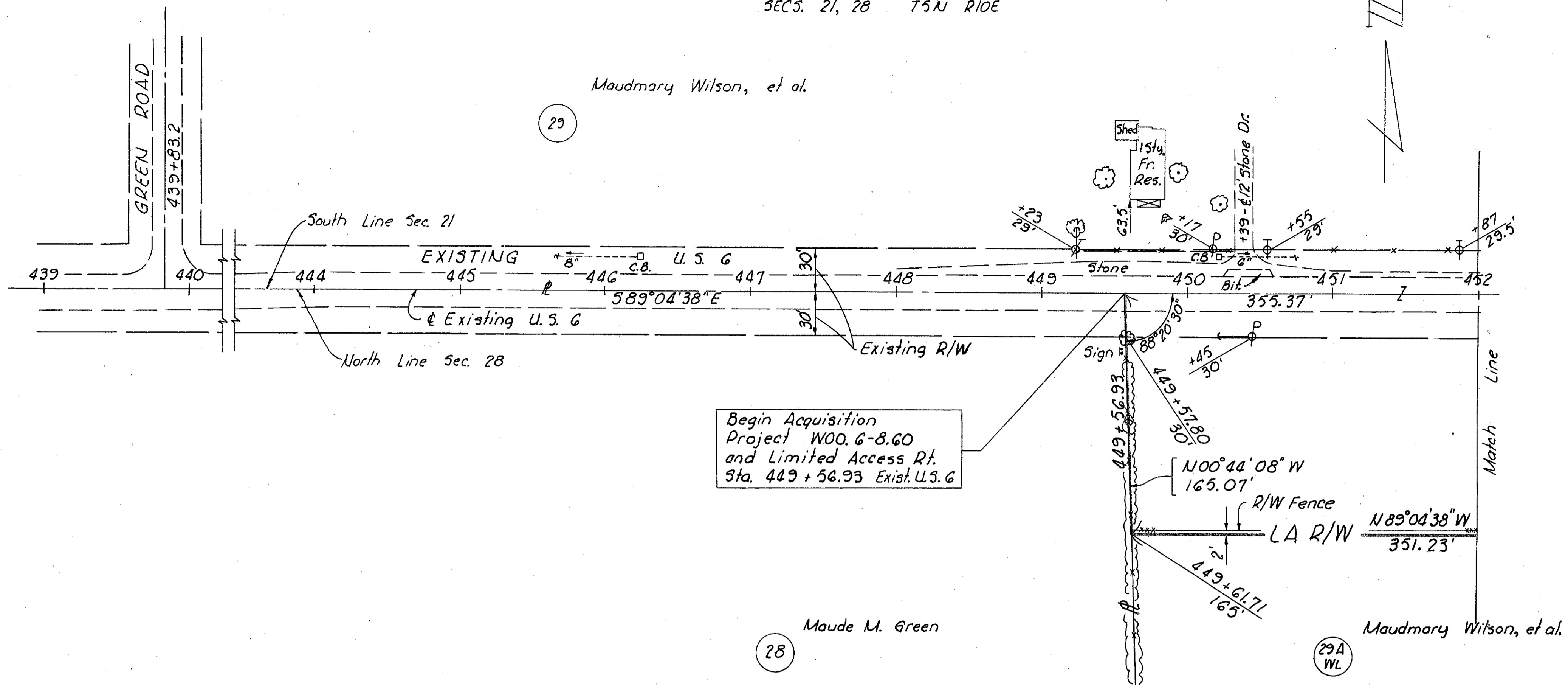
FED. RD. DIVISION	STATE	PROJECT	TYPE FUNDS
2	OHIO		

232
265

13
46

WOO. 6-8.60
R/W PLAN
LIMITED ACCESS

Maudmary Wilson, et al.



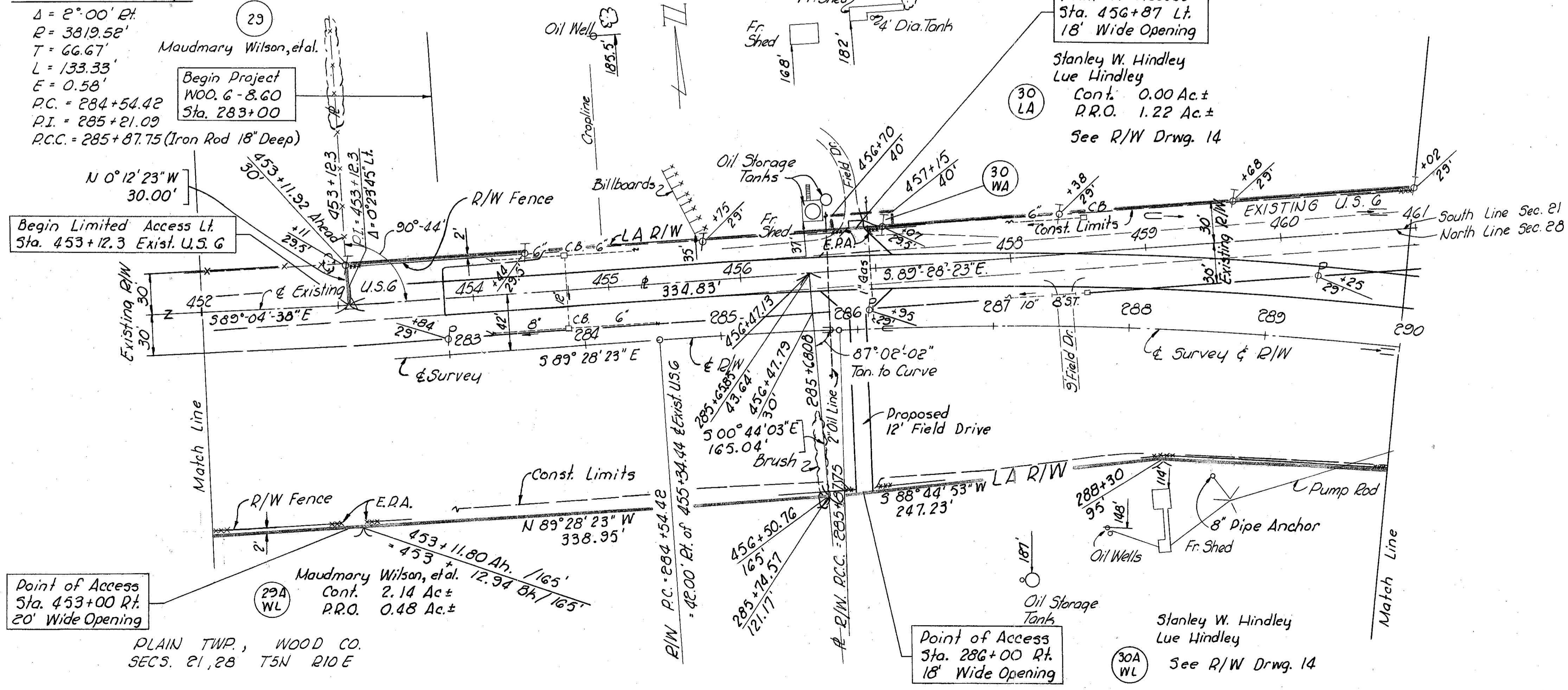
Begin Acquisition Project WOO. 6-8.60 and Limited Access Rt. Sta. 449+56.93 Exist. U.S.G.

Maude M. Green

Maudmary Wilson, et al.

CURVE DATA - & R/W

$\Delta = 2^{\circ}00' E$
 $R = 3819.58'$
 $T = 66.67'$
 $L = 133.33'$
 $E = 0.58'$
 $P.C. = 284+54.42$
 $P.I. = 285+21.09$
 $P.C.C. = 285+87.75$ (Iron Rod 18" Deep)



Point of Access Sta. 453+00 Rt. 20' Wide Opening

Point of Access Sta. 456+87 Lt. 18' Wide Opening

Point of Access Sta. 286+00 Rt. 18' Wide Opening

Total This Sheet
607 Fence, Type 47
1900 Lin. Ft.

Rev. pt. of access from 18' to 20' Oct. 11, 1966
Feb. 15, 1966

FED. RD. DIVISION	STATE	PROJECT	TYPE FUNDS
2	OHIO		

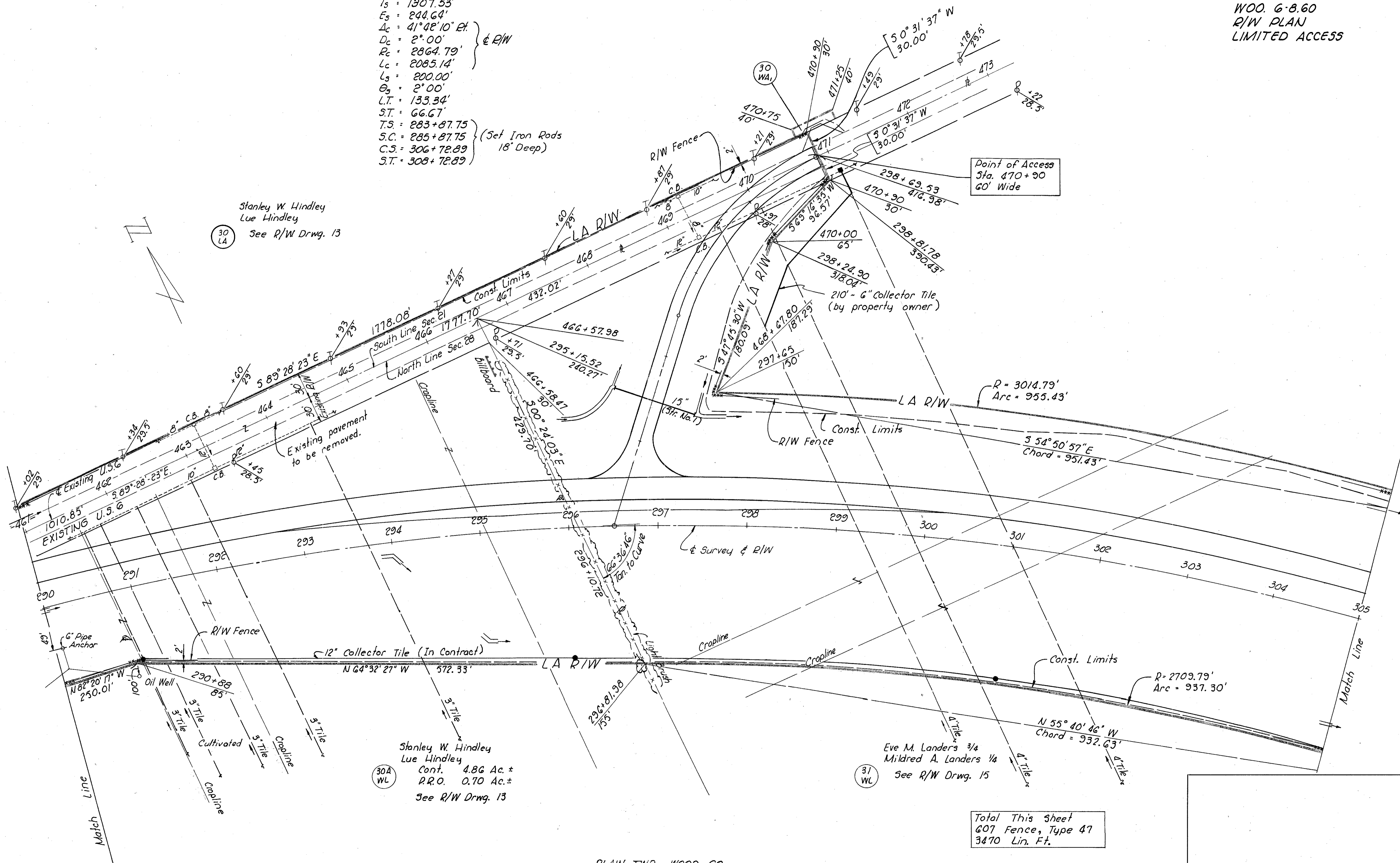
233
265

14
46

WOO. G-8.60
R/W PLAN
LIMITED ACCESS

CURVE DATA - E Survey
 P.I. = 296+95.28 (Set Iron Rod 18" Deep)
 $\Delta = 45^{\circ}42'10''$ El.
 $T_s = 1307.53'$
 $E_s = 244.64'$
 $\Delta_c = 41^{\circ}48'10''$ El.
 $D_c = 2^{\circ}00'$
 $R_c = 2864.79'$
 $L_c = 2085.14'$
 $L_s = 200.00'$
 $\theta_s = 2^{\circ}00'$
 $L.T. = 133.34'$
 $S.T. = 66.67'$
 $T.S. = 283+87.75$
 $S.C. = 285+87.75$
 $C.S. = 306+72.89$
 $S.T. = 308+72.89$
 (Set Iron Rods 18" Deep)

Stanley W. Hindley
Lue Hindley
See R/W Drwg. 13



Stanley W. Hindley
Lue Hindley
Cont. 4.86 Ac. ±
P.R.O. 0.70 Ac. ±
See R/W Drwg. 13

Eve M. Landers 3/4
Mildred A. Landers 1/4
See R/W Drwg. 15

Total This Sheet
607 Fence, Type 47
3470 Lin. Ft.

PLAIN TWP., WOOD CO.
SECS. 21, 28 T5N R10E

CURVE DATA - Δ & R/W

$\Delta = 2^{\circ}00'$
 $R = 3819.52'$
 $T = 66.67'$
 $L = 133.33'$
 $E = 0.58'$
 $P.C.C. = 306+72.89$
 $P.I. = 307+39.56$
 $P.T. = 308+06.22$

PLAIN TWP., WOOD CO.
SECS. 27, 28 T5N R10E.

Point of Access
Sta. 311+75.85 Lt.
60' Wide

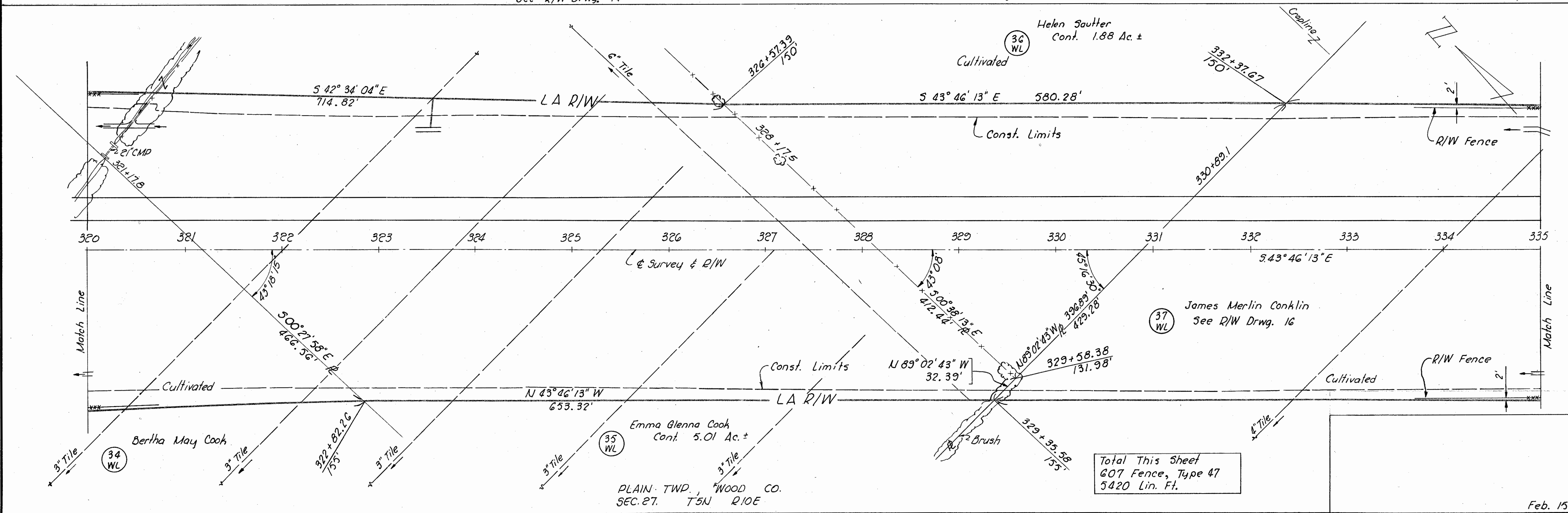
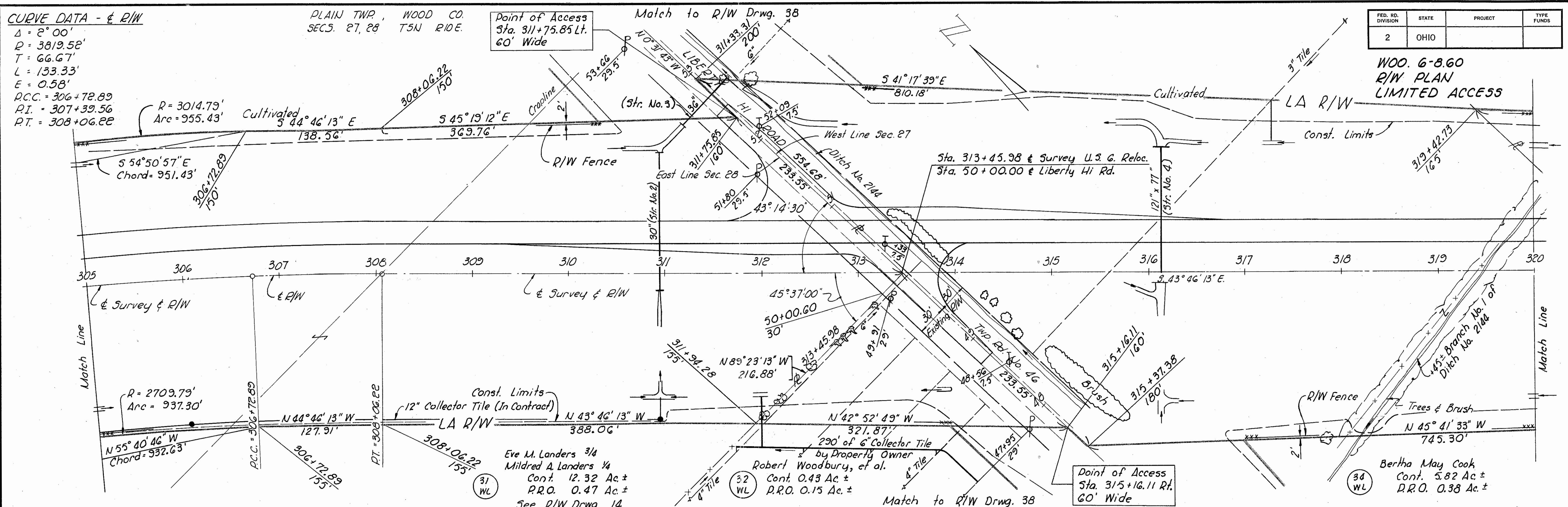
Match to R/W Drwg. 38

FED. RD. DIVISION	STATE	PROJECT	TYPE FUNDS
2	OHIO		

234
765

15
46

WOO. 6-8.60
R/W PLAN
LIMITED ACCESS



PLAIN TWP., WOOD CO.
SEC. 27, T5N R10E

Scanned July 1977

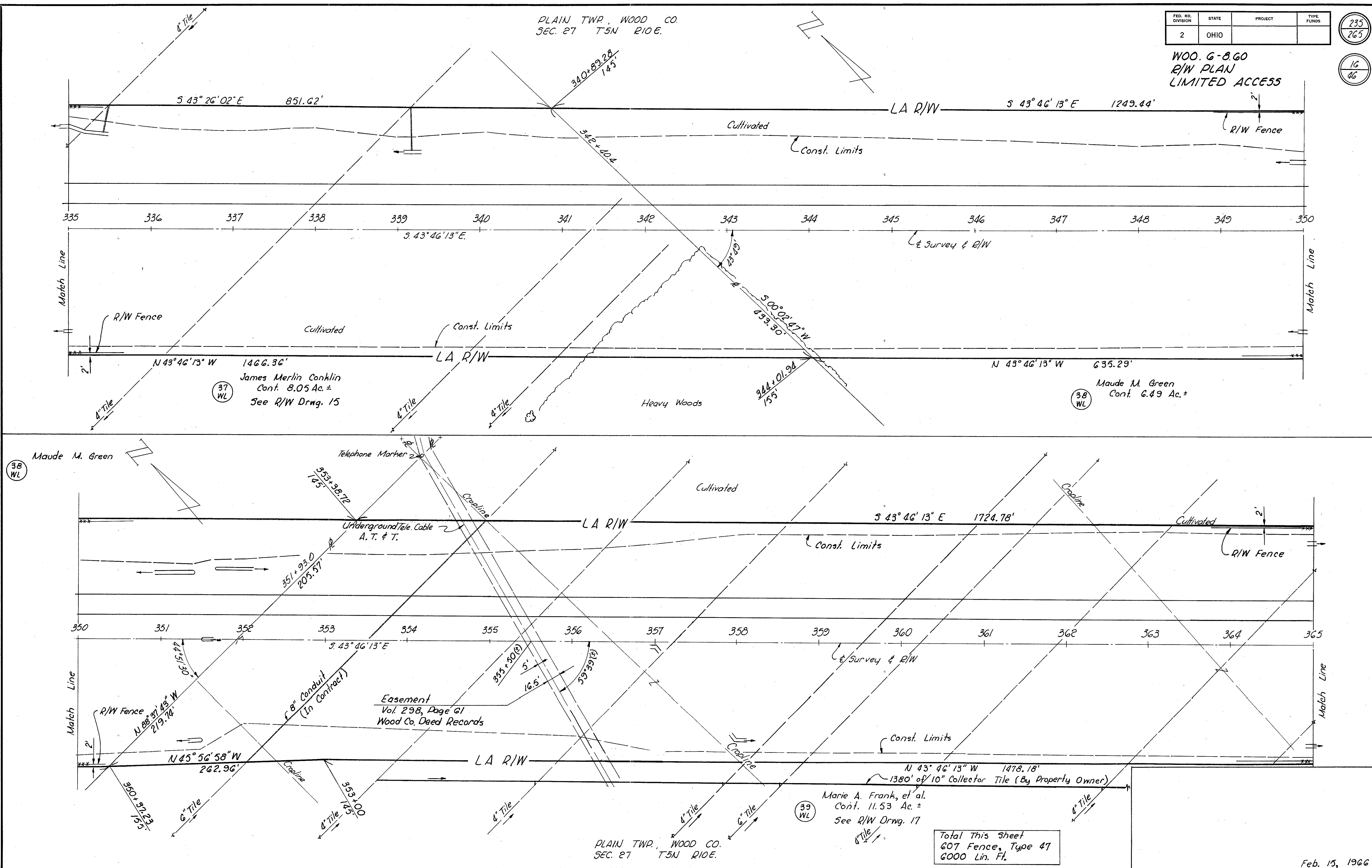
PLAIN TWP., WOOD CO.
SEC. 27 T5N R10E.

FED. RD. DIVISION	STATE	PROJECT	TYPE FUNDS
2	OHIO		

235
265

16
46

WOO. G-8.60
R/W PLAN
LIMITED ACCESS



37 WL
James Merlin Conklin
Cont. 8.05 Ac. ±
See R/W Drwg. 15

38 WL
Maude M. Green
Cont. 6.49 Ac. ±

38 WL
Maude M. Green

Easement
Vol. 298, Page 61
Wood Co. Deed Records

39 WL
Marie A. Frank, et al.
Cont. 11.53 Ac. ±
See R/W Drwg. 17

PLAIN TWP., WOOD CO.
SEC. 27 T5N R10E.

Total This Sheet
607 Fence, Type 47
6000 Lin. Ft.

Feb. 15, 1966

PLAIN TWP WOOD CO.
SECS. 27, 34 T5N R10E.

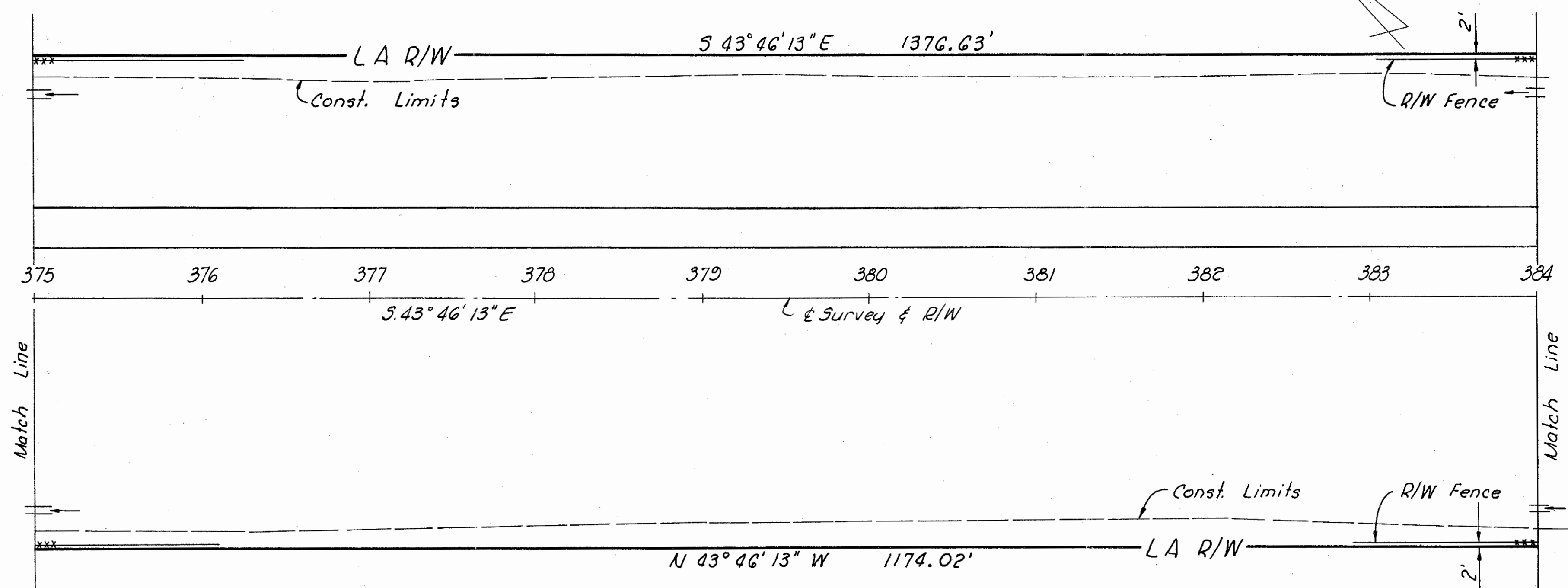
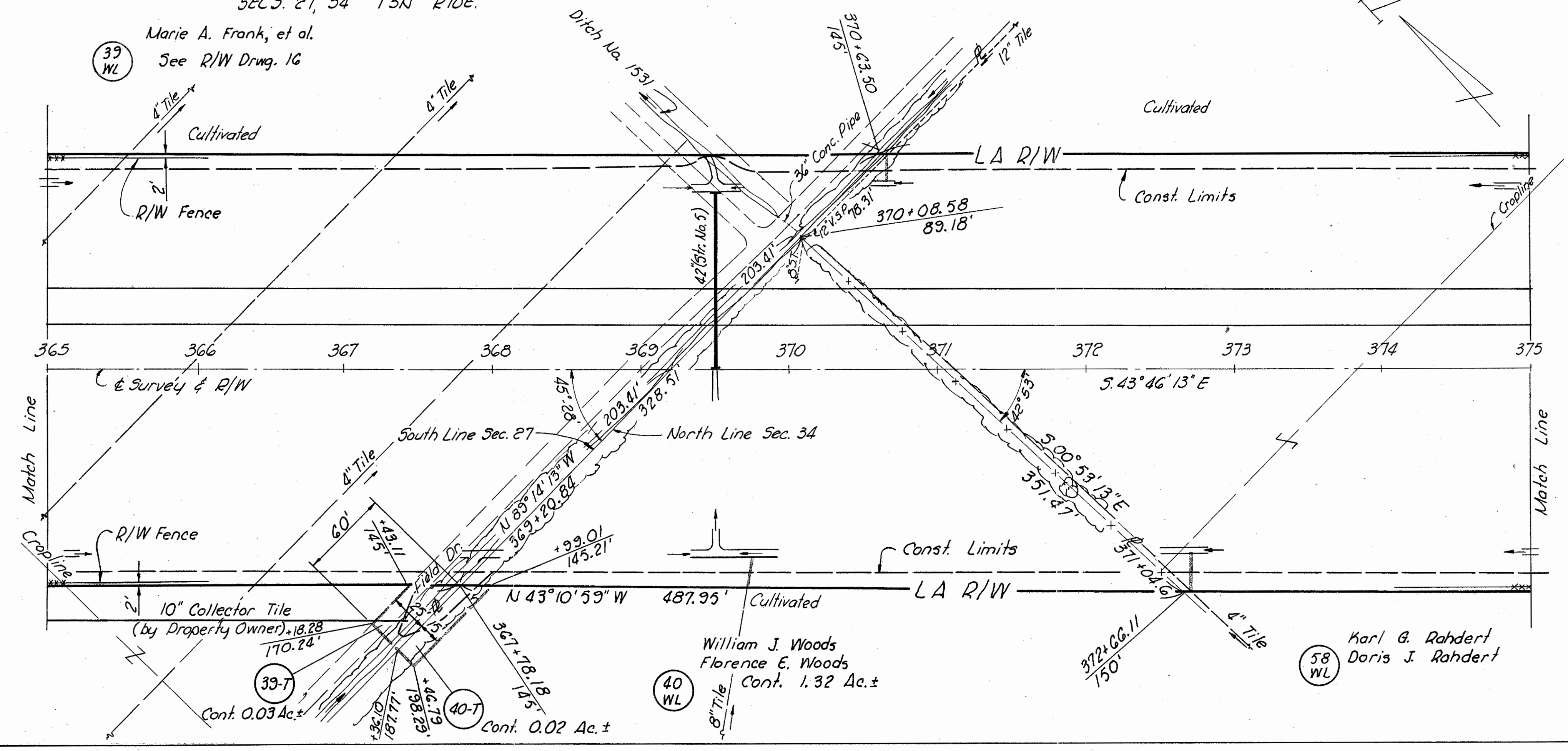
Marie A. Frank, et al.
See R/W Drwg. 16

FED. RD. DIVISION	STATE	PROJECT	TYPE FUNDS
2	OHIO		

236
265

WOO. 6-8.60
R/W PLAN
LIMITED ACCESS

17
46



Karl G. Rohdert
Doris J. Rohdert
Cont. 10.45 Ac.±
P.R.O. 0.15
See R/W Drwg. 18

58 WL

PLAIN TWP., WOOD CO.
SEC. 34 T5N R10E

Total This Sheet
607 Fence, Type 47
3800 Lin. Ft.

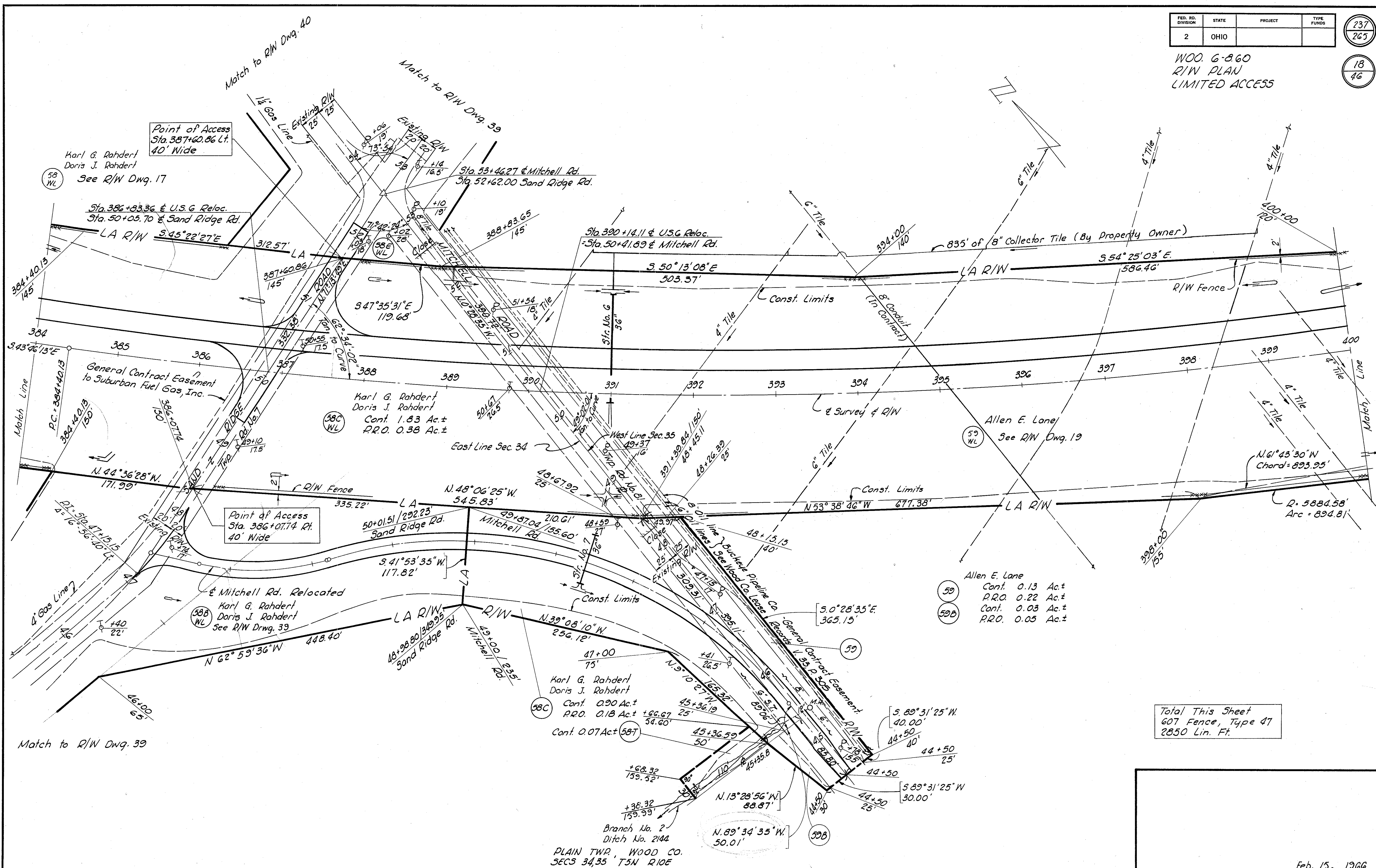
Feb. 15, 1966

FED. RD. DIVISION	STATE	PROJECT	TYPE FUNDS
2	OHIO		

237
265

18
46

WOO. 6-860
R/W PLAN
LIMITED ACCESS



Allen E. Lane
 59 Cont. 0.13 Ac±
 59B P.R.O. 0.22 Ac±
 Cont. 0.03 Ac±
 P.R.O. 0.05 Ac±

Total This Sheet
 607 Fence, Type 47
 2850 Lin. Ft.

Karl G. Rahdert
 Doris J. Rahdert
 58C Cont. 0.90 Ac±
 P.R.O. 0.18 Ac± + 66.67
 54.60'
 Cont. 0.07 Ac± 587

Branch No. 2
 Ditch No. 2144
 PLAIN TWP., WOOD CO.
 SECS 34, 35 T5N R10E

Match to R/W Dwg. 39

& Mitchell Rd. Relocated

58B
 Karl G. Rahdert
 Doris J. Rahdert
 See R/W Dwg. 39

Point of Access
 Sta. 387+60.86 Lt.
 40' Wide

58
 Karl G. Rahdert
 Doris J. Rahdert
 See R/W Dwg. 17

Feb. 15, 1966

FED. RD. DIVISION	STATE	PROJECT	TYPE FUNDS
2	OHIO		

238
265

19
46

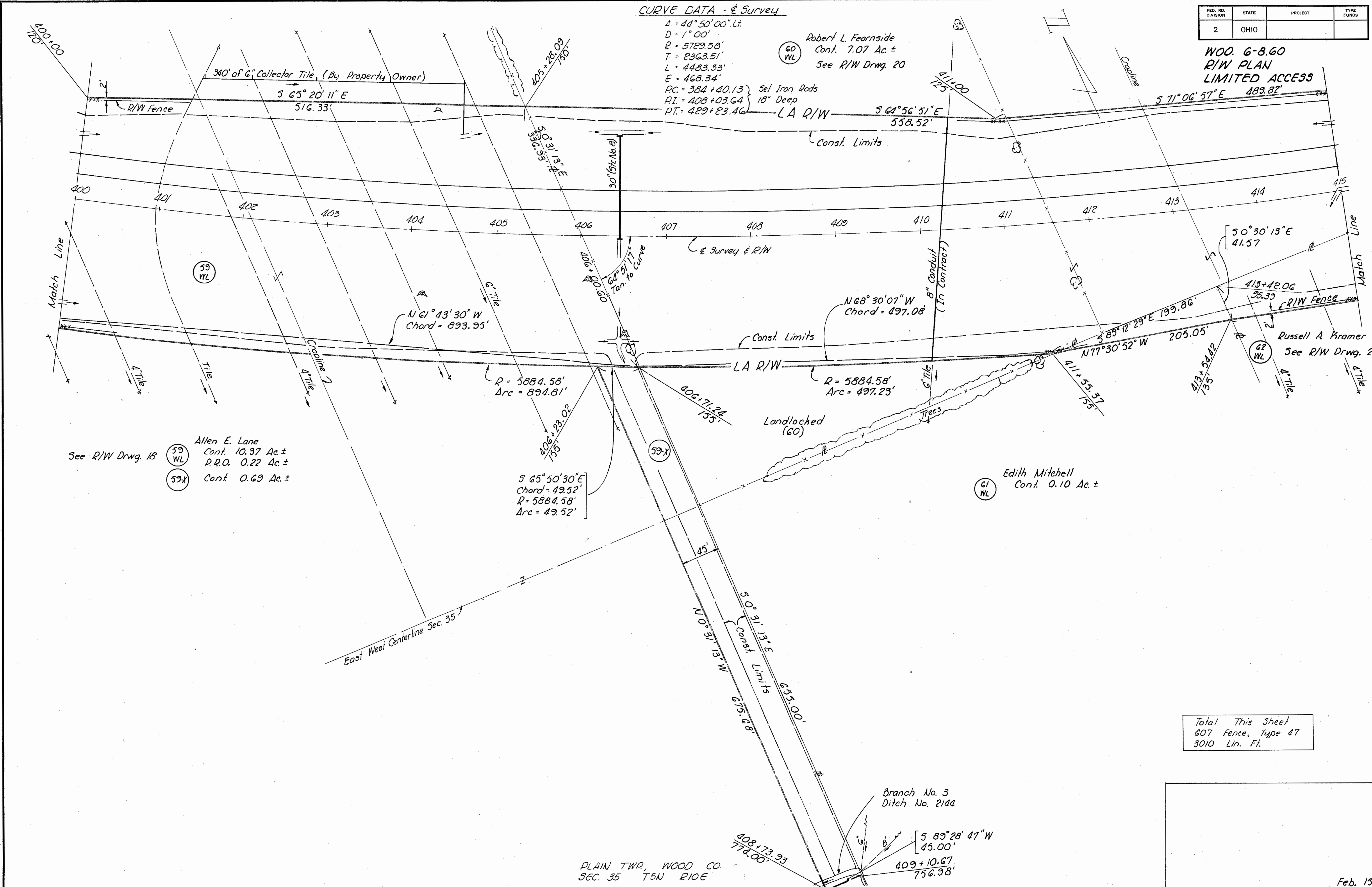
CURVE DATA - Survey

$\Delta = 44^\circ 50' 00''$ Lt.
 $D = 1^\circ 00'$
 $R = 5729.58'$
 $T = 2363.51'$
 $L = 4483.33'$
 $E = 468.34'$
 $PC = 384 + 40.13$
 $PI = 408 + 03.64$
 $PT = 429 + 23.46$

Robert L. Fearnside
 Cont. 7.07 Ac. ±
 See R/W Drwg. 20

Set Iron Rods
 18" Deep

**WOOD 6-8.60
R/W PLAN
LIMITED ACCESS**



See R/W Drwg. 18
 Allen E. Lane
 Cont. 10.37 Ac. ±
 P.R.O. 0.22 Ac. ±
 Cont. 0.69 Ac. ±

Total This Sheet
 607 Fence, Type 47
 3010 Lin. Ft.

PLAIN TWP, WOOD CO.
 SEC. 35 T5N R10E

PLAIN TWP. WOOD CO.
SEC. 35 T5N R10 E.

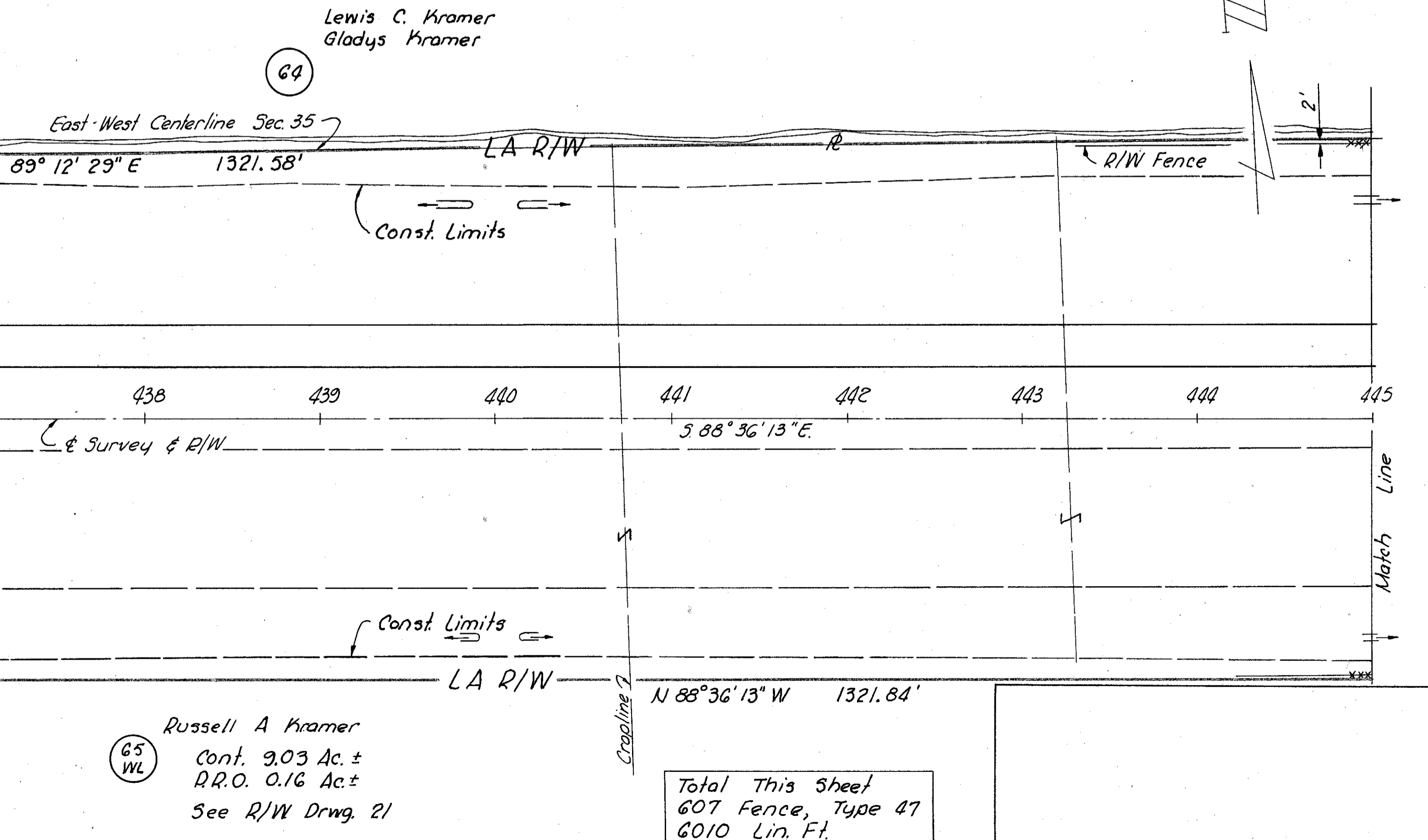
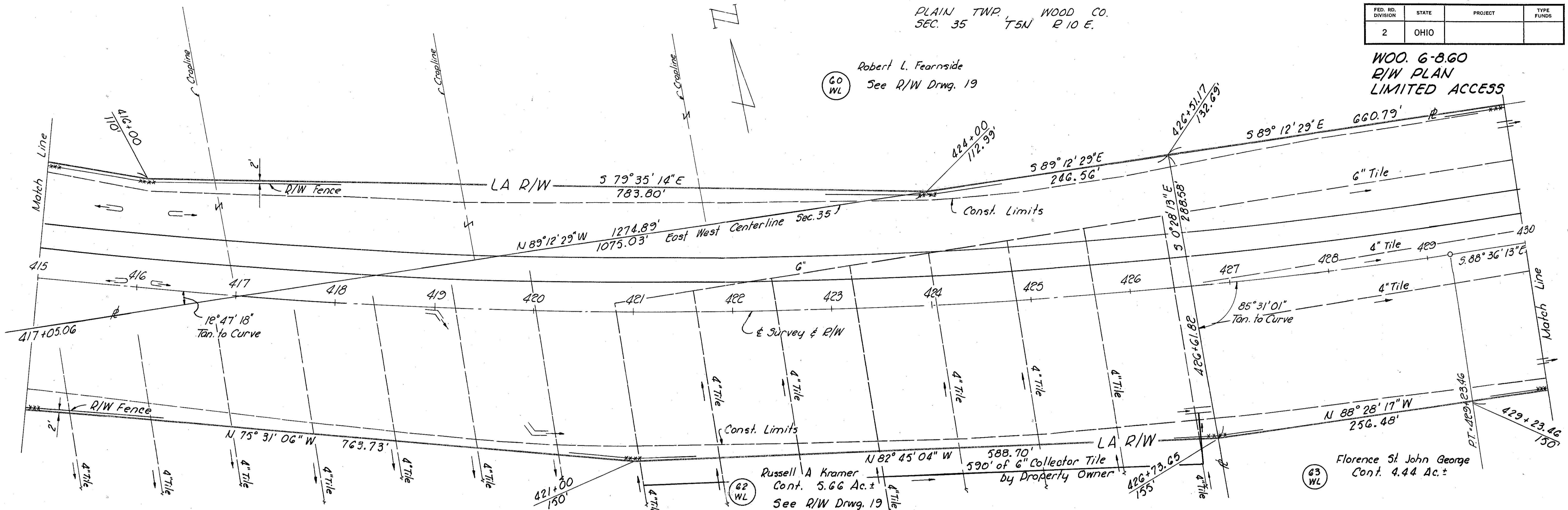
FED. RD. DIVISION	STATE	PROJECT	TYPE FUNDS
2	OHIO		

239
265

20
46

WOO. 6-8.60
R/W PLAN
LIMITED ACCESS

Robert L. Fearnside
See R/W Drwg. 19
60 WL



Russell A. Kramer
Cont. 9.03 Ac. ±
R.R.O. 0.16 Ac. ±
See R/W Drwg. 21
65 WL

Total This Sheet
607 Fence, Type 47
6010 Lin. Ft.

PLAIN TWP. WOOD CO.
SEC. 35 T5N R10 E

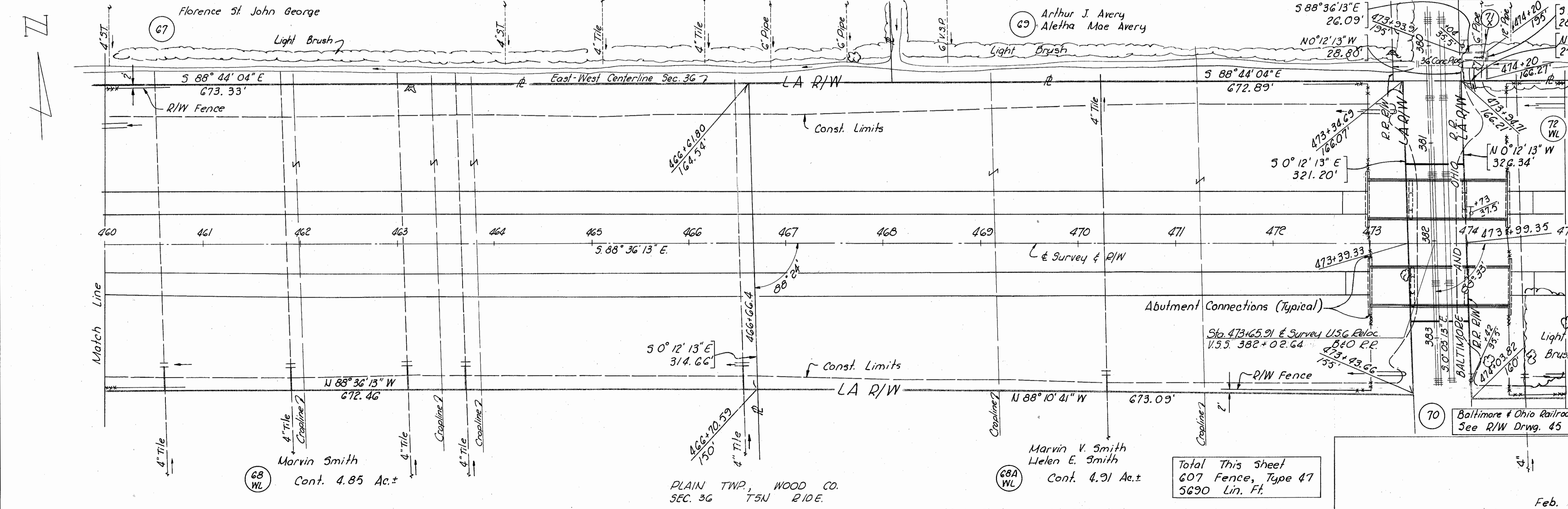
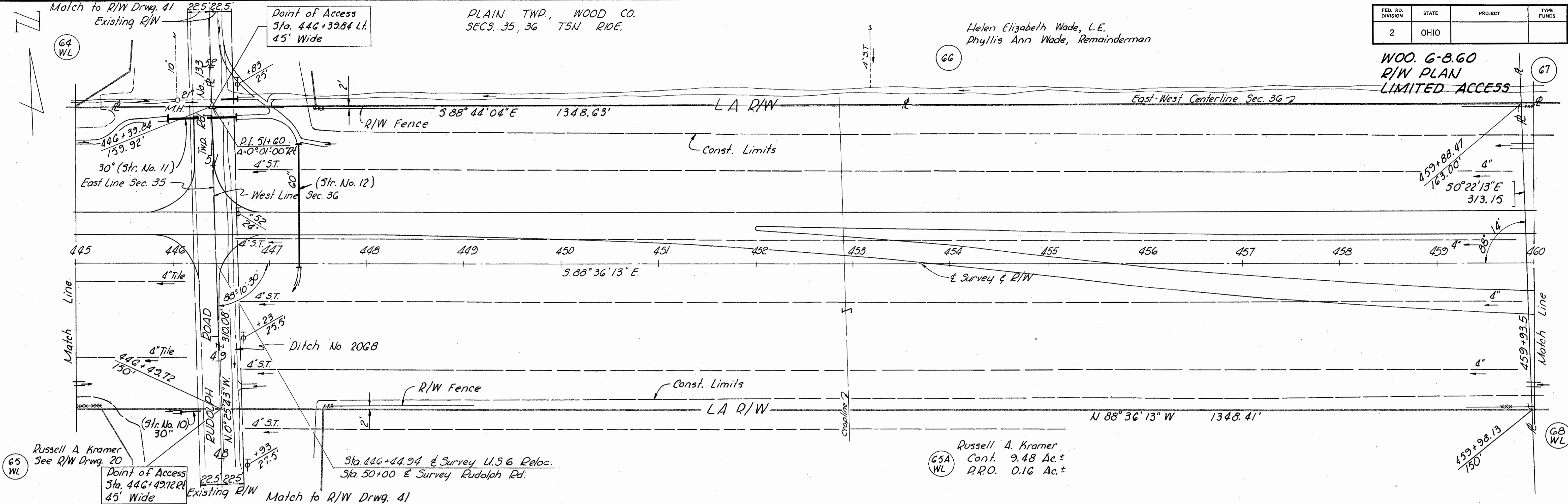
FED. RD. DIVISION	STATE	PROJECT	TYPE FUNDS
2	OHIO		

240
265
21
46

WOOD 6-8-60
R/W PLAN
LIMITED ACCESS

Helen Elizabeth Wade, L.E.
Phyllis Ann Wade, Remainderman

PLAIN TWP., WOOD CO.
SECS. 35, 36 T5N R10E.



FED. RD. DIVISION	STATE	PROJECT	TYPE FUNDS
2	OHIO		

24/265

22/46

WOO. 6-8.60
R/W PLAN
LIMITED ACCESS

74 Merwin G. Bowers
Lillian M. Bowers

76 George R. Baker
Iola G. Baker

71X Raymond L. McMaster
Herbert L. McMaster
Cont. 0.02 Ac. ±
See R/W Drwg. 21

73 Edna E. Collins
Zella Munn, L.E.

72 WL Lewis C. Kramer
Gladys Kramer
Cont. 8.29 Ac. ±
See R/W Drwg. 21

75 WL Russell A. Kramer
See R/W Drwg. 23

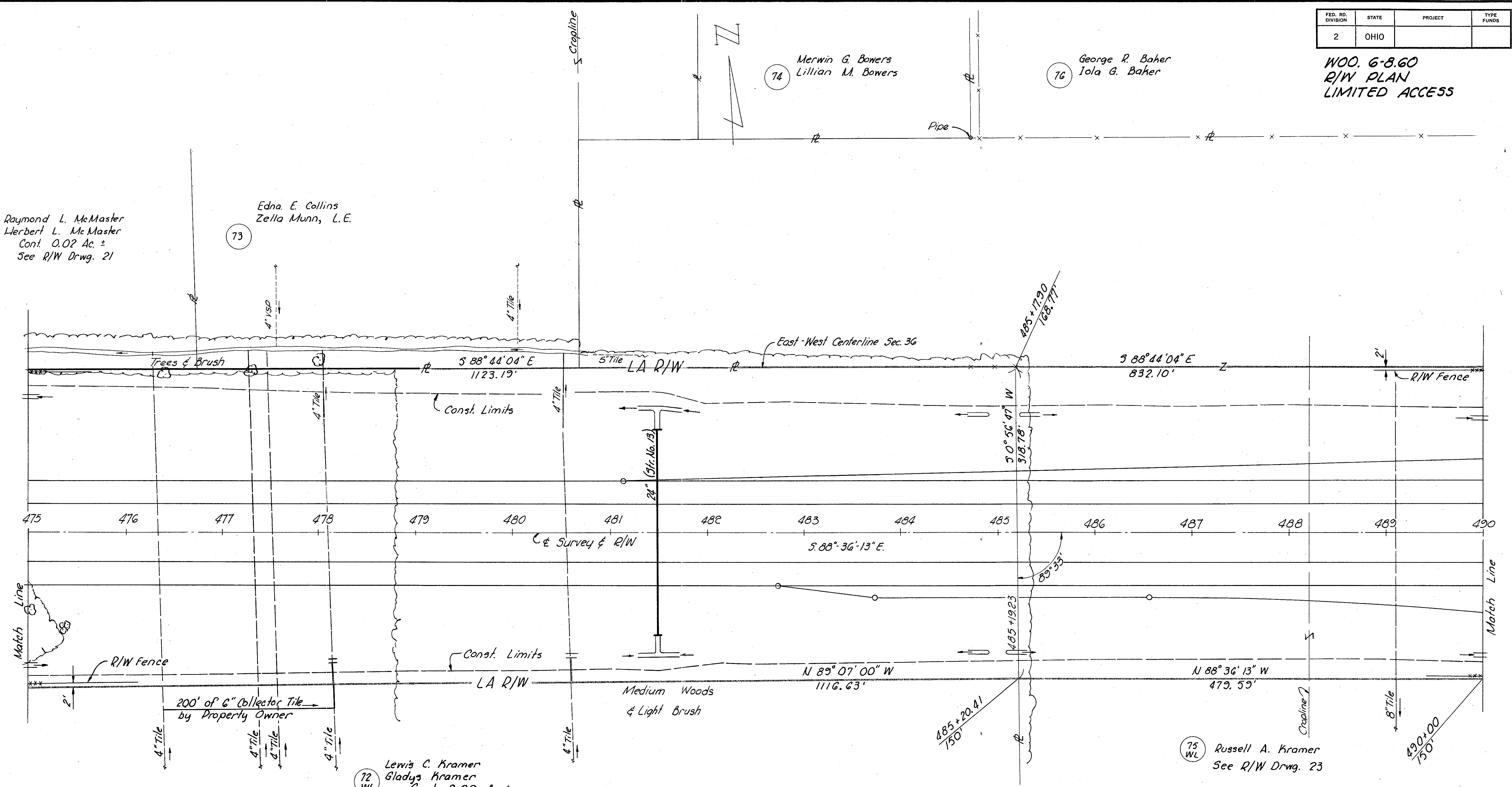
Total This Sheet
607 Fence, Type 47
3000 Lin. Ft.

PLAIN TWP., WOOD CO.
SEC. 36 T5N R10E.

SANZENBACHER, MILLER & BRIGHAM TOLEDO, OHIO

Feb. 15, 1966

R/W 475+00 to 490+00



FED. RD. DIVISION	STATE	PROJECT	TYPE FUNDS
2	OHIO		

242
265

23
46

WOO. G-860
R/W PLAN
LIMITED ACCESS

Lewis Kramer
Cont. 1.90 Ac. ±
P.R.O. 0.56 Ac. ±
See R/W Drwg. 24

77
WL

George R. Baker
Iola G. Baker
76

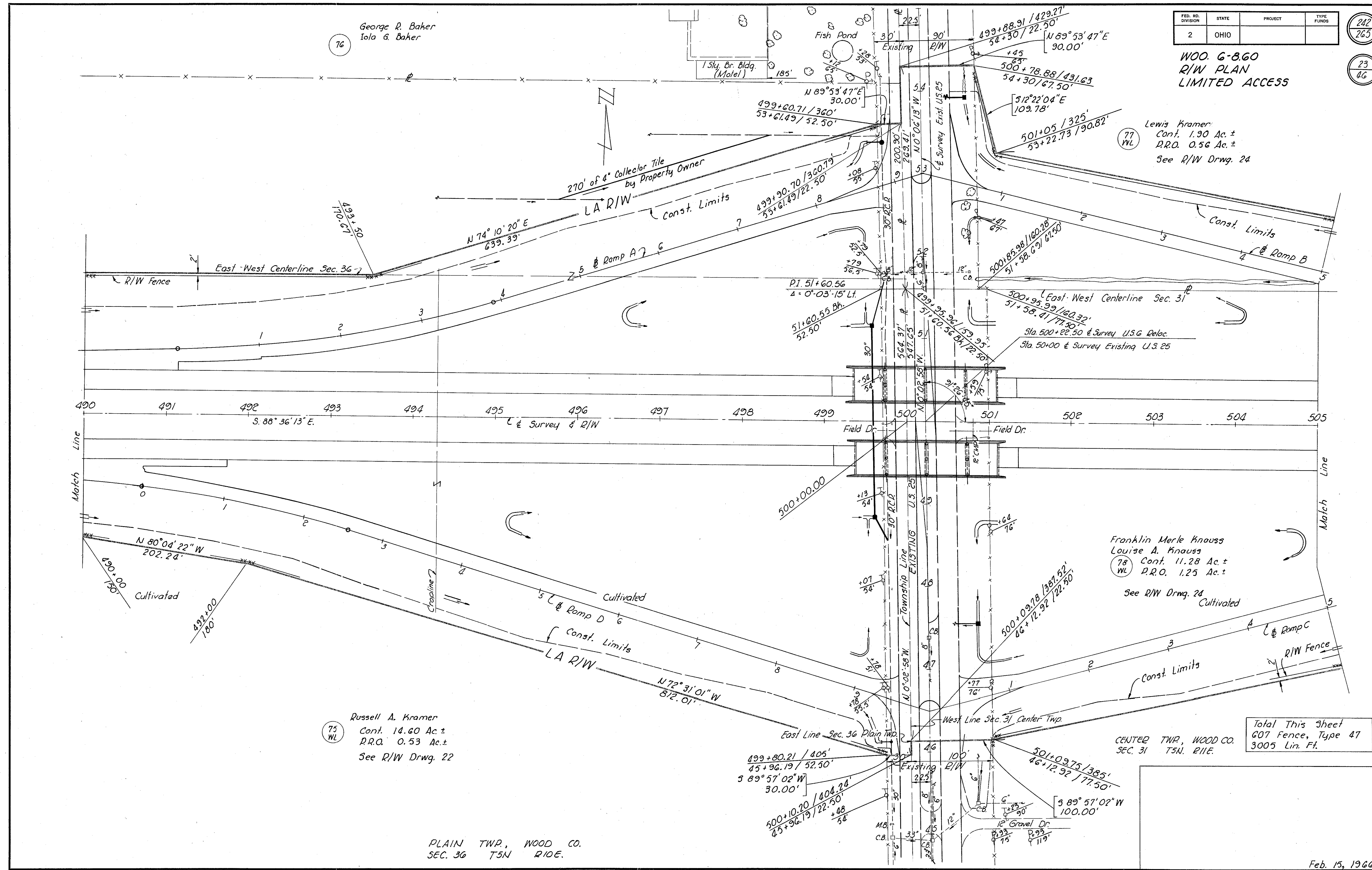
Russell A. Kramer
75
WL
Cont. 14.60 Ac. ±
P.R.O. 0.53 Ac. ±
See R/W Drwg. 22

Franklin Merle Knouss
Louise A. Knouss
78
WL
Cont. 11.28 Ac. ±
P.R.O. 1.25 Ac. ±
See R/W Drwg. 24

Total This Sheet
607 Fence, Type 47
3005 Lin. Ft.

PLAIN TWP., WOOD CO.
SEC. 36 T5N R10E.

CENTER TWP., WOOD CO.
SEC. 31 T5N. R11E.



FED. RD. DIVISION	STATE	PROJECT	TYPE FUNDS
2	OHIO		

243
265

24
46

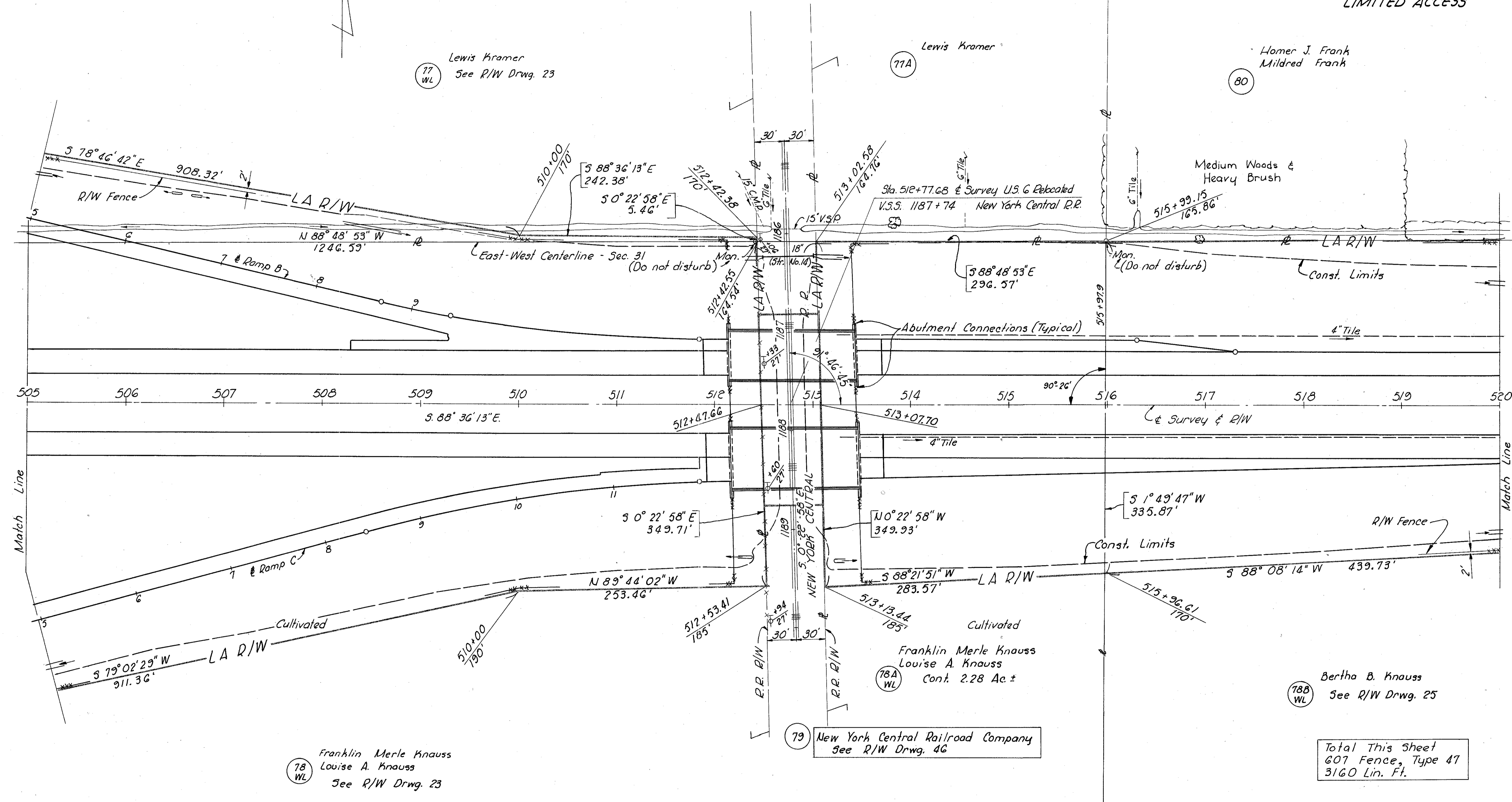
WOO. 6-8.60
R/W PLAN
LIMITED ACCESS



77 WL
Lewis Kramer
See R/W Drwg. 23

77A
Lewis Kramer

80
Homer J. Frank
Mildred Frank



78 WL
Franklin Merle Knauss
Louise A. Knauss
See R/W Drwg. 23

79
New York Central Railroad Company
See R/W Drwg. 46

78B WL
Bertha B. Knauss
See R/W Drwg. 25

Total This Sheet
607 Fence, Type 47
3160 Lin. Ft.

CENTER TWP., WOOD CO.
SEC. 31 T5N R11E

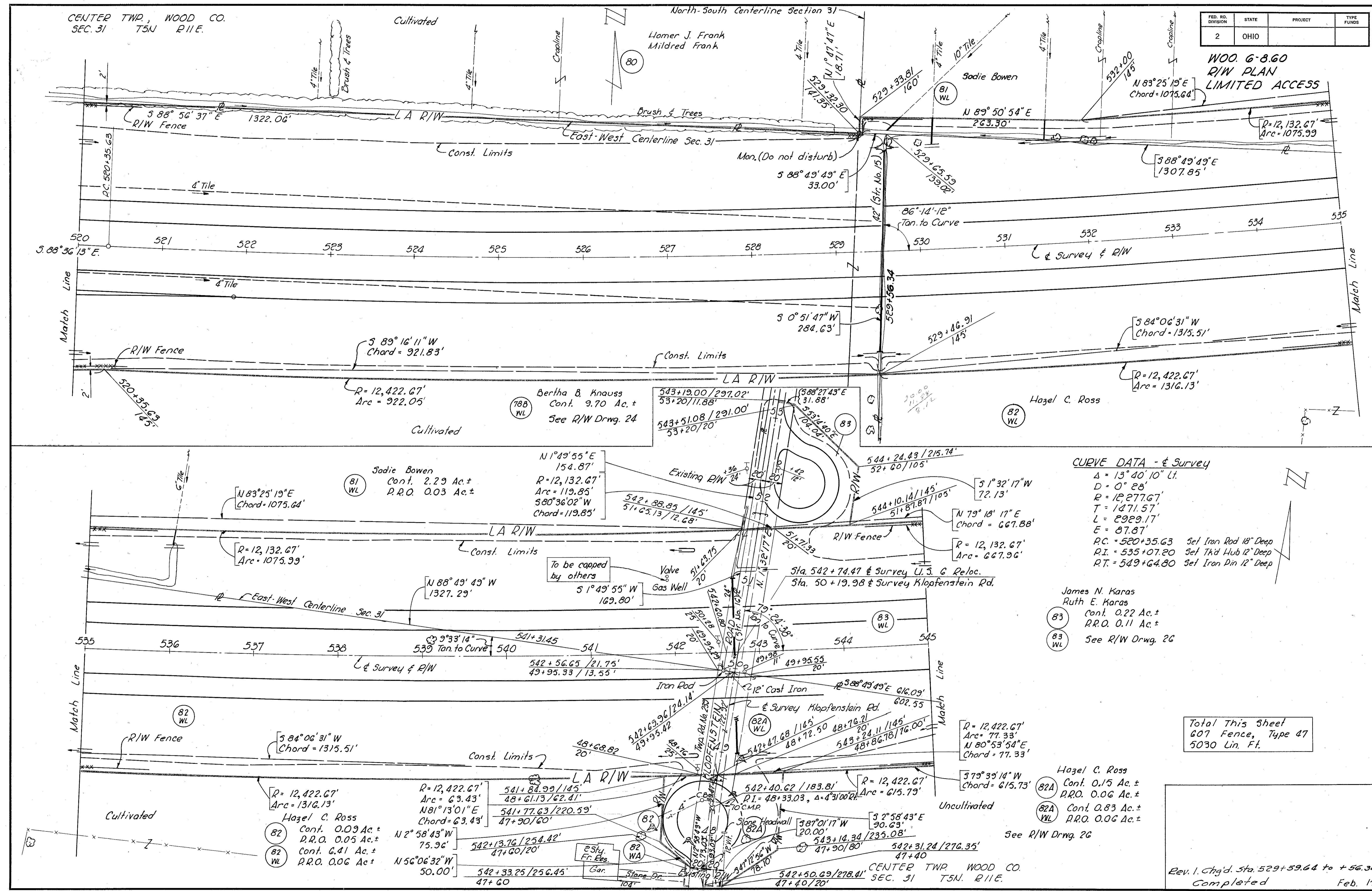
CENTER TWP., WOOD CO.
SEC. 31 T5N R11E.

FED. RD. DIVISION	STATE	PROJECT	TYPE FUNDS
2	OHIO		

244
265

25
46

WOO. 6-8.60
R/W PLAN
LIMITED ACCESS



CURVE DATA - & Survey

$\Delta = 13^{\circ} 40' 10'' Lt.$
 $D = 0^{\circ} 28'$
 $R = 12,277.67'$
 $T = 1471.57'$
 $L = 2929.17'$
 $E = 87.87'$
 P.C. = 520+35.63 Set Iron Rod 18" Deep
 P.I. = 535+07.20 Set Tkd Hub 12" Deep
 P.T. = 549+64.80 Set Iron Pin 12" Deep

Total This Sheet
607 Fence, Type 47
5030 Lin. Ft.

Rev. 1. Chgd. Sta. 529+59.64 to +56.34 1-1-66
 Completed Feb. 15, 1966

R/W 520+00 to 545+00

FED. RD. DIVISION	STATE	PROJECT	TYPE FUNDS
2	OHIO		

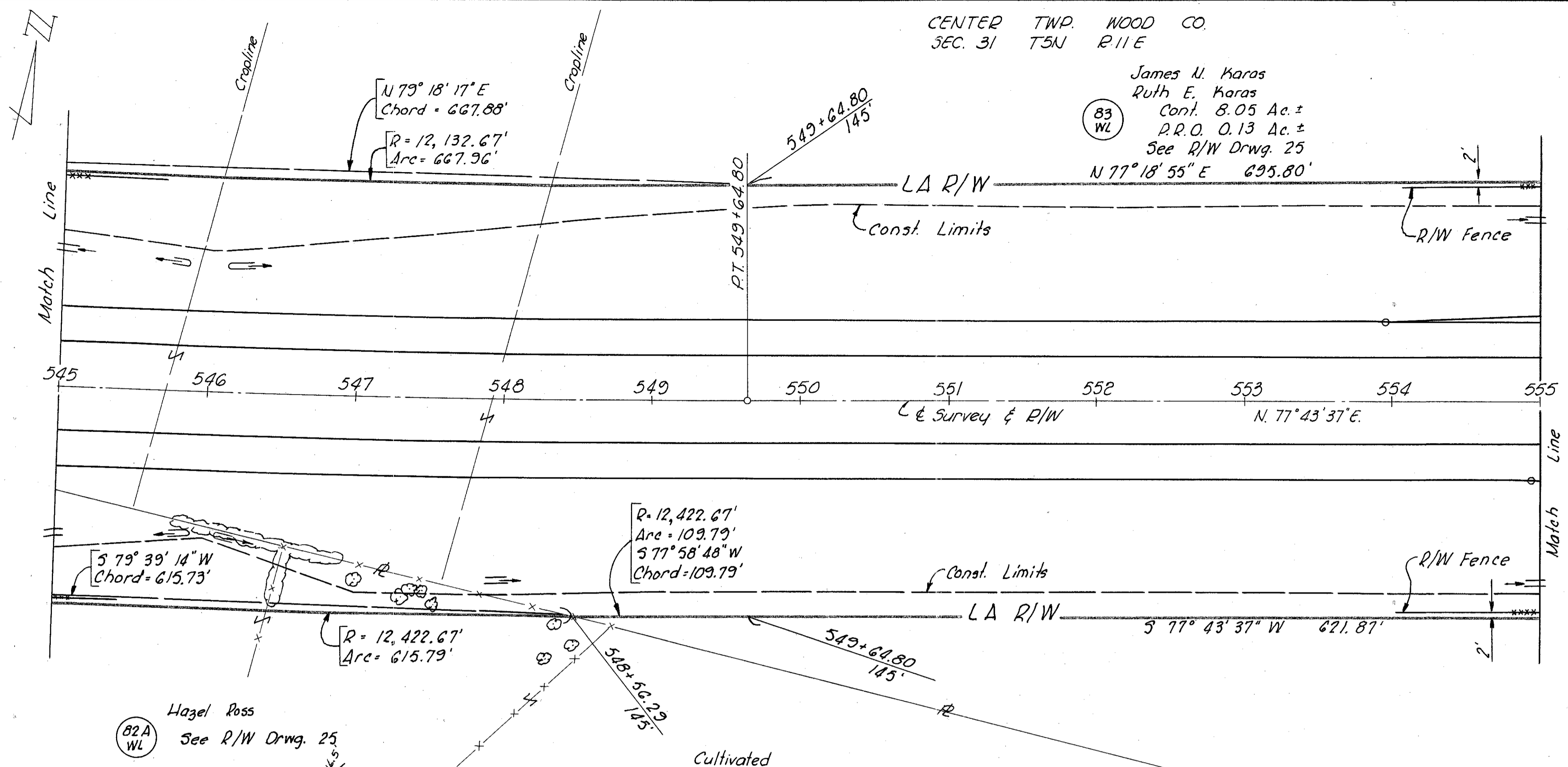
245
265

WOO. 6-8.60
R/W PLAN
LIMITED ACCESS

26
46

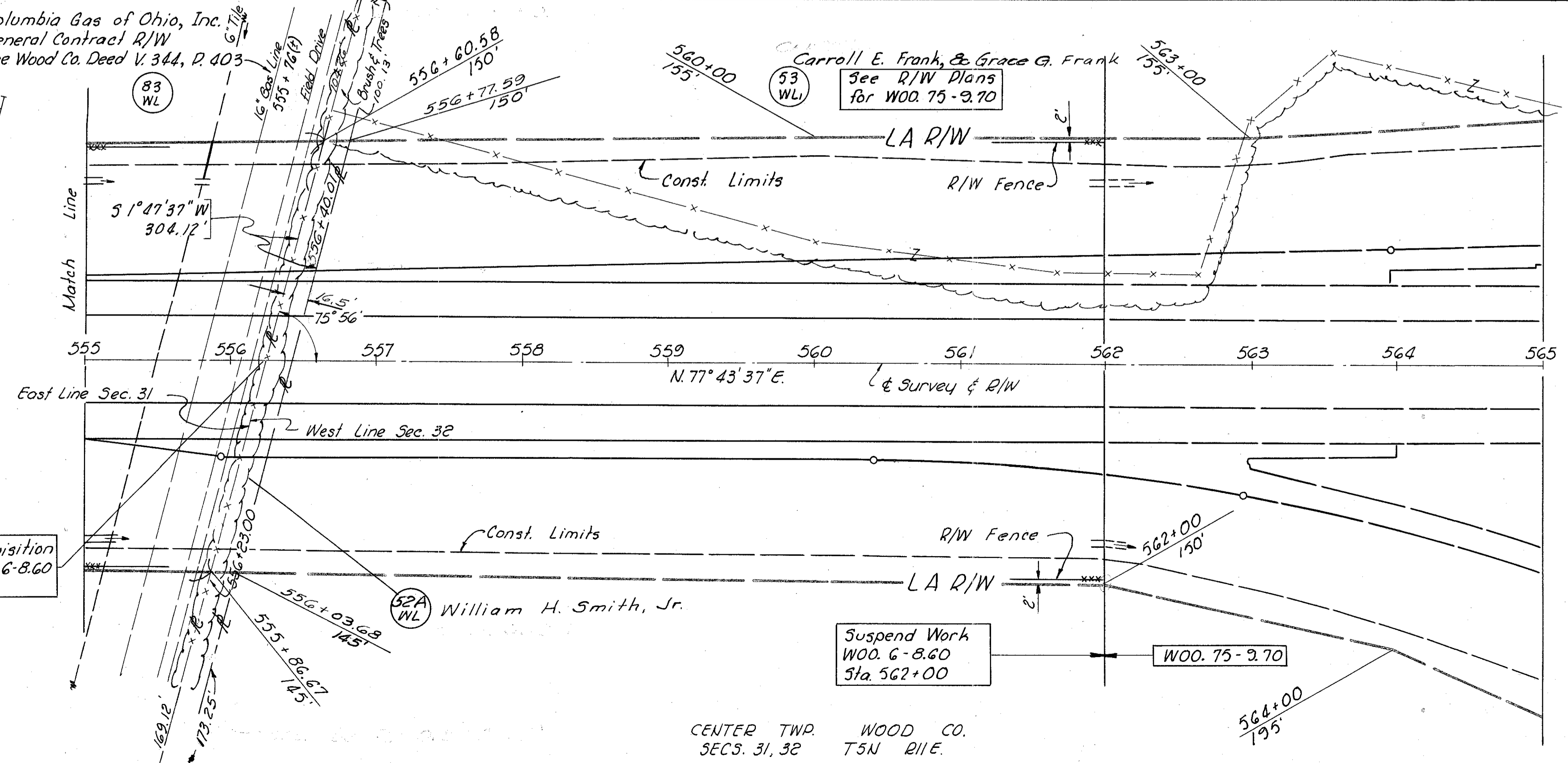
CENTER TWP. WOOD CO.
SEC. 31 T5N R11E

James N. Karas
Ruth E. Karas
83 WL
Cont. 8.05 Ac. ±
P.R.O. 0.13 Ac. ±
See R/W Drwg. 25
N 77° 18' 55" E 695.80'



Columbia Gas of Ohio, Inc.
General Contract R/W
See Wood Co. Deed V. 344, P. 403

Carroll E. Frank, & Grace G. Frank
53 WL
See R/W Plans
for WOO. 75-9.70



Total This Sheet
607 Fence, Type 47
3400 Lin. Ft.

Suspend Work
WOO. 6-8.60
Sta. 562+00

WOO. 75-9.70

CENTER TWP. WOOD CO.
SECS. 31, 32 T5N R11E.

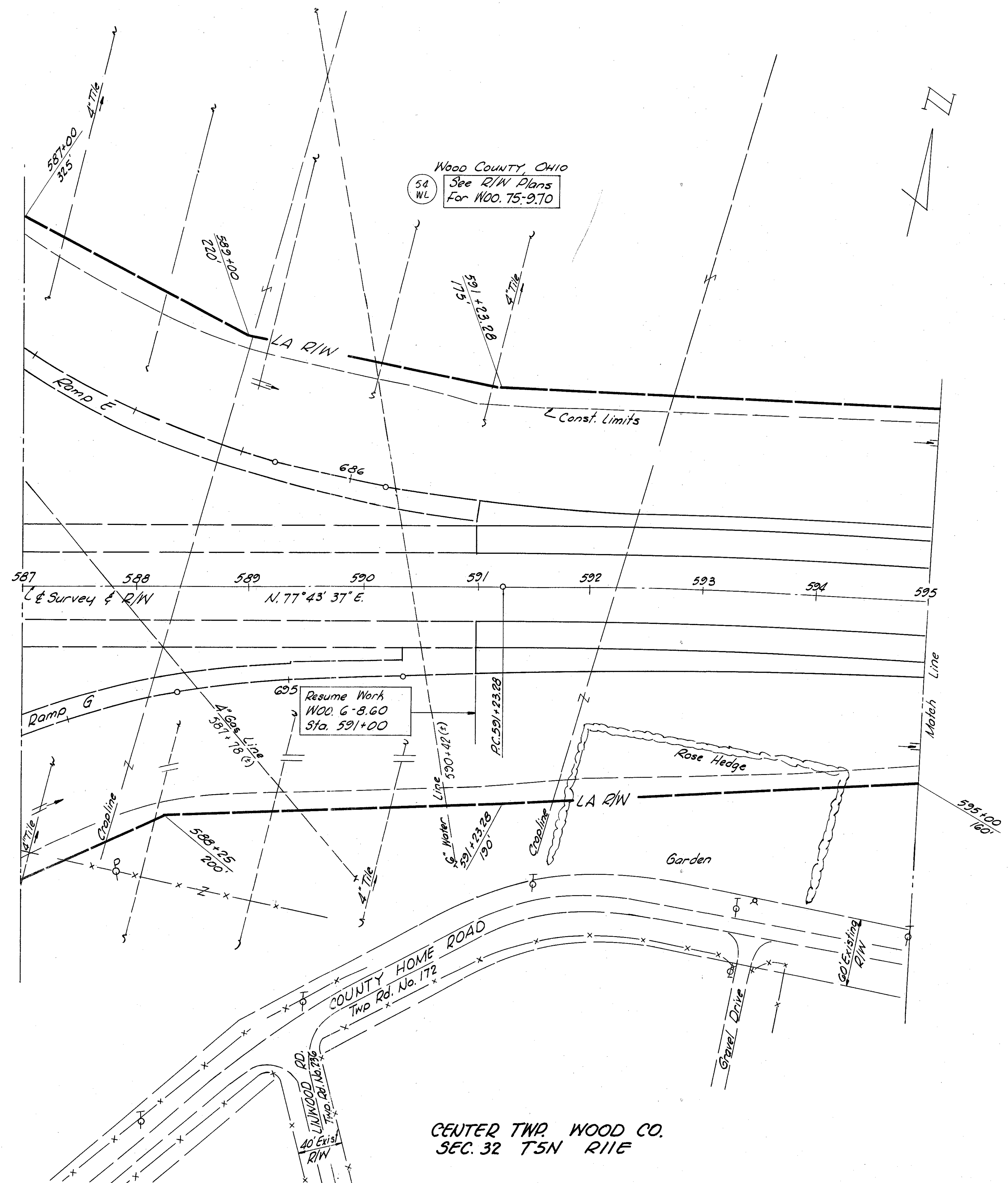
Rev. 1 Per. 53WL - Owner Change, 52AWL Added 10-17-1966
Feb. 15, 1966

FED. RD. DIVISION	STATE	PROJECT	TYPE FUNDS
2	OHIO		

206
265

27
46

WOO. 6-8.60
R/W PLAN
LIMITED ACCESS



CENTER TWP. WOOD CO.
SEC. 32 T5N R11E

Feb 15, 1966

FED. RD. DIVISION	STATE	PROJECT	TYPE FUNDS
2	OHIO		

247
265

28
16

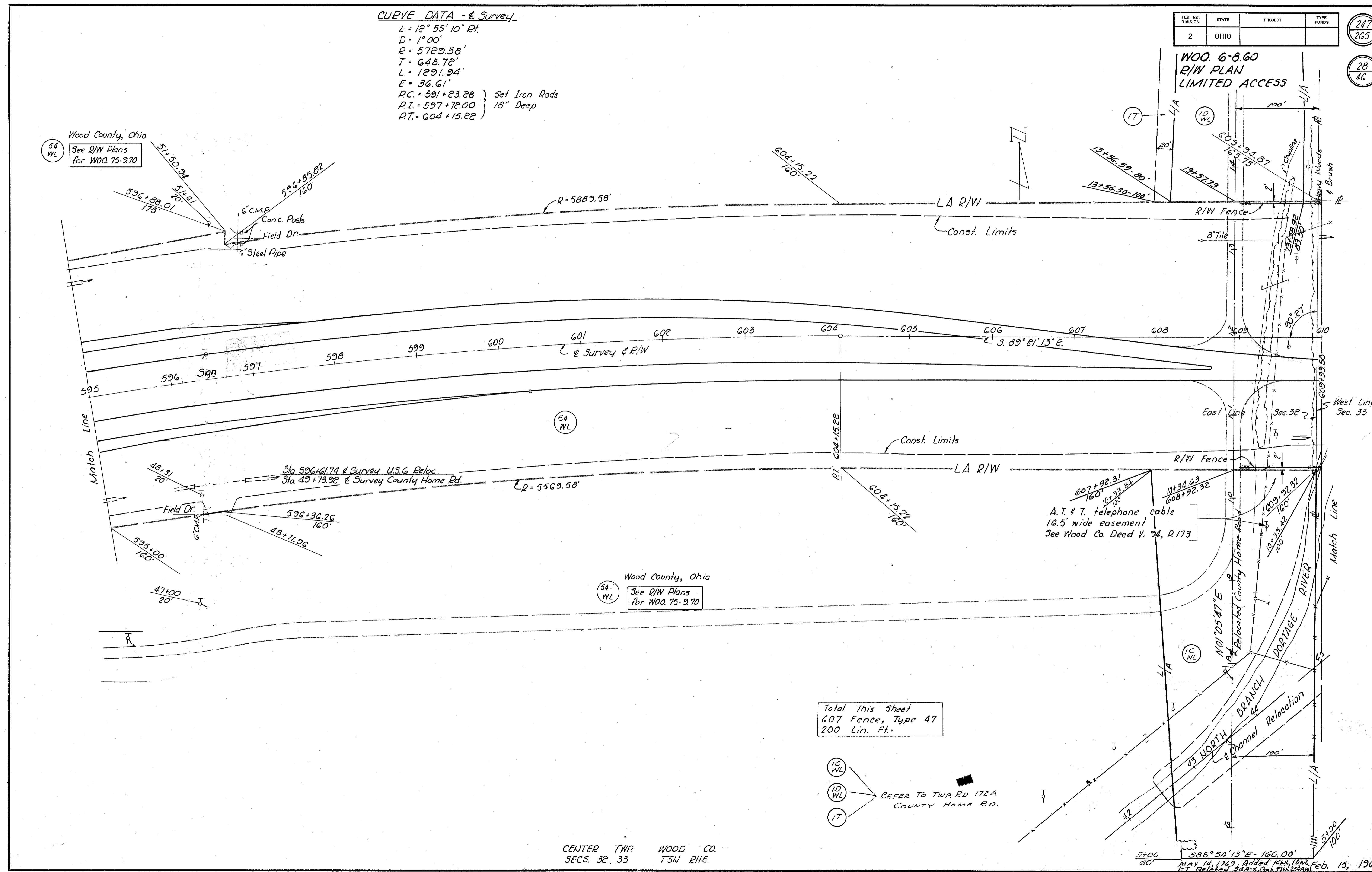
CURVE DATA - & Survey

$\Delta = 12^\circ 55' 10''$ Rt.
 $D = 1^\circ 00'$
 $R = 5729.58'$
 $T = 648.72'$
 $L = 1291.94'$
 $E = 36.61'$
 $P.C. = 591+23.28$
 $P.I. = 597+72.00$
 $P.T. = 604+15.22$

} Set Iron Rods
 } 18" Deep

WOO. 6-8.60
R/W PLAN
LIMITED ACCESS

Wood County, Ohio
54 WL
See R/W Plans for WOO. 75-9.70



Wood County, Ohio
54 WL
See R/W Plans for WOO. 75-9.70

Total This Sheet
607 Fence, Type 47
200 Lin. Ft.

1C WL
1D WL
1T
REFER TO TWP. RD 172A
COUNTY HOME RD.

CENTER TWP WOOD CO.
SECS. 32, 33 T5N R11E.

5+00
60'
588°54'13"E-160.00'
MAY 14, 1969. Added 1CWL, 1DWL, Feb. 15, 1966
1-T Deleted 54-A-2, Comb. 54-154AW

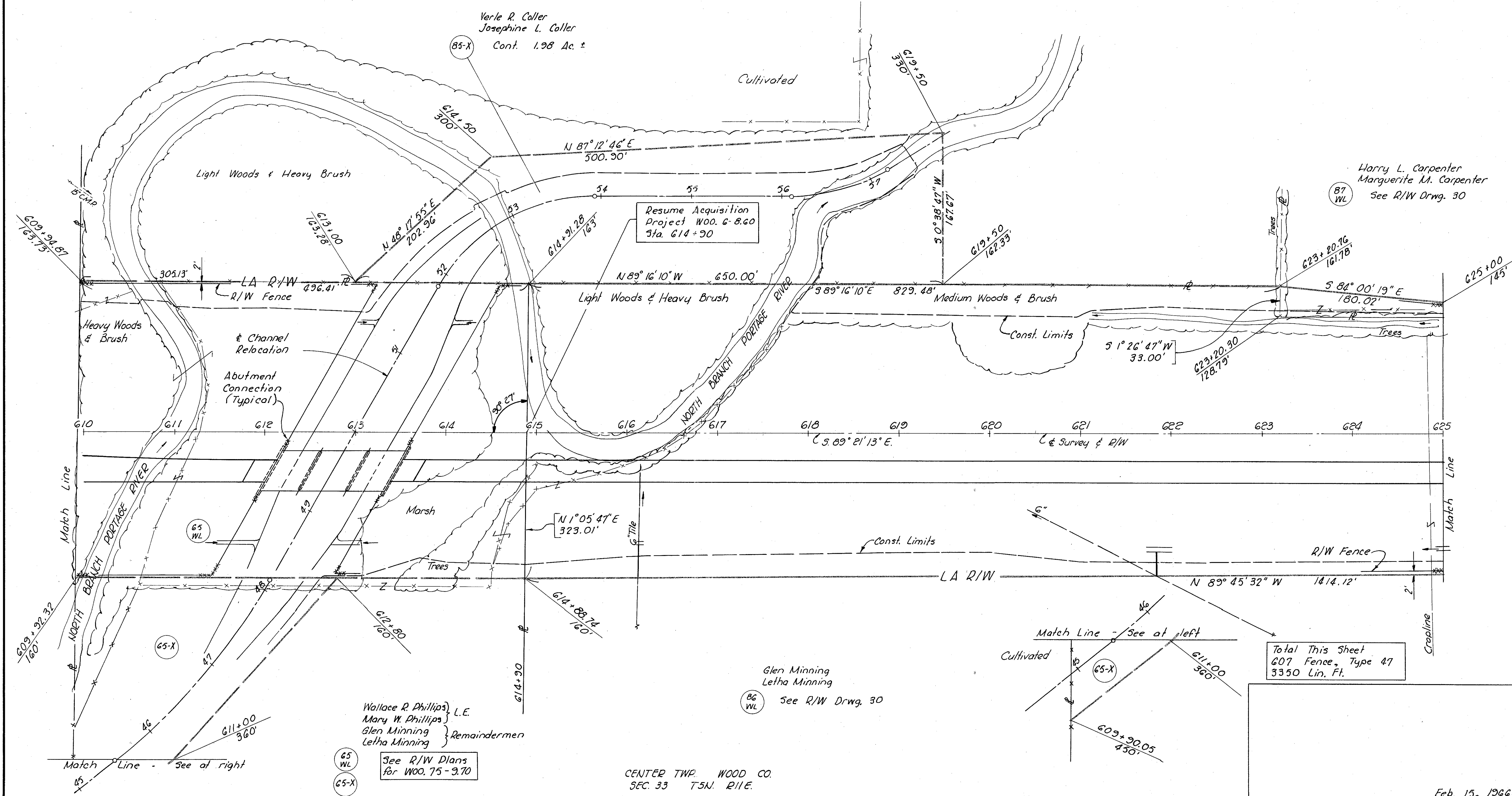
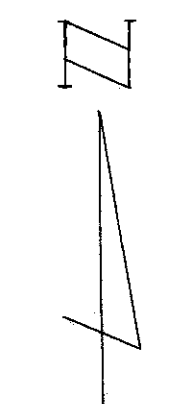
R/W 595+00 to 610+00

FED. RD. DIVISION	STATE	PROJECT	TYPE FUNDS
2	OHIO		

248
265

29
46

WOO. 6-8.60
R/W PLAN
LIMITED ACCESS



Verle R. Collier
Josephine L. Collier
Cont. 1.98 Ac. ±

Harry L. Carpenter
Marguerite M. Carpenter
See R/W Drwg. 30

Resume Acquisition
Project WOO. 6-8.60
Sta. 614+90

Total This Sheet
607 Fence, Type 47
3350 Lin. Ft.

Wallace R. Phillips } L.E.
Mary W. Phillips }
Glen Minning } Remaindermen
Letha Minning }

See R/W Plans
for WOO. 75-9.70

Glen Minning
Letha Minning
See R/W Drwg. 30

CENTER TWP. WOOD CO.
SEC. 33 T5N. R11E.

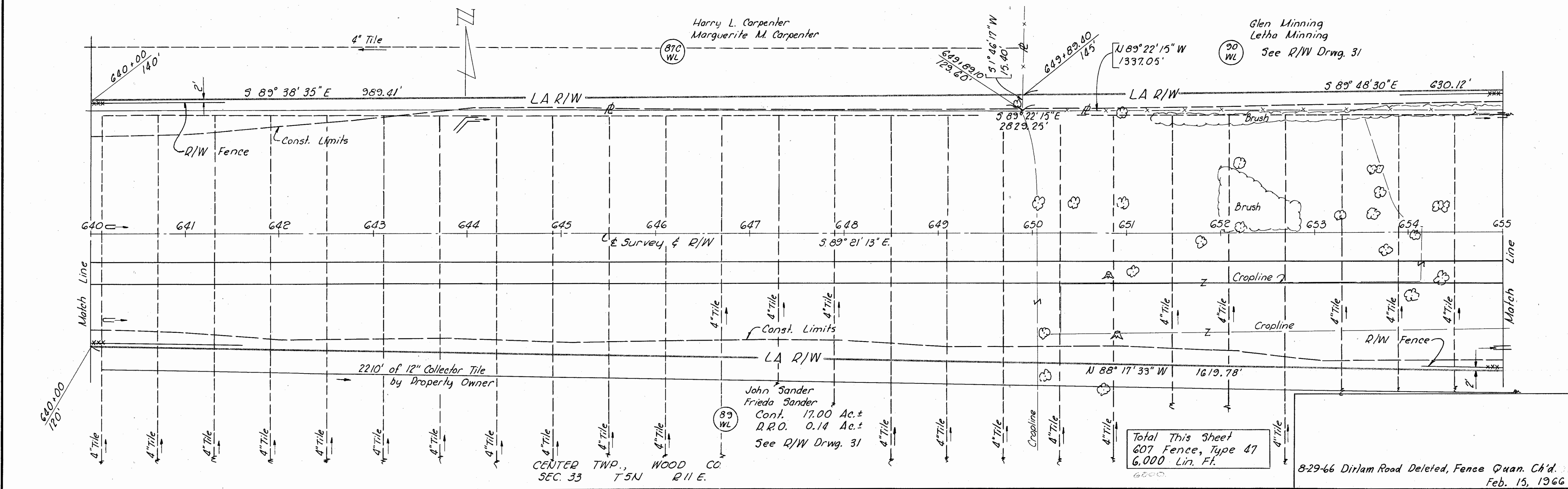
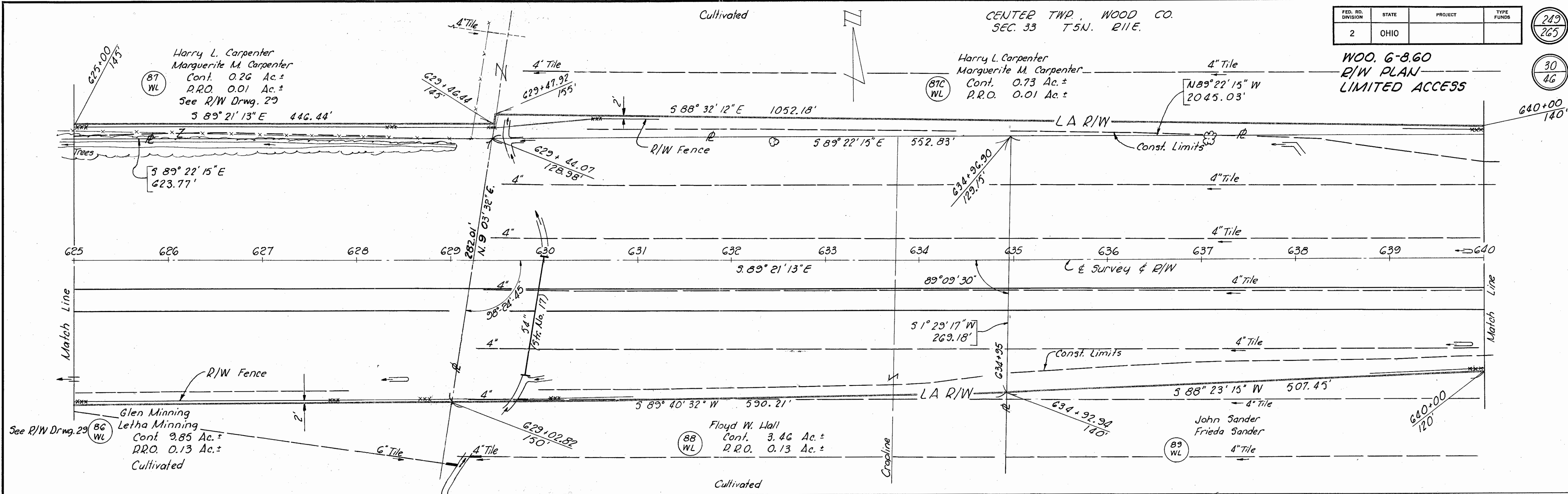
FED. RD. DIVISION	STATE	PROJECT	TYPE FUNDS
2	OHIO		

249
265

30
46

CENTER TWP., WOOD CO.
SEC. 33 T5N. R11E.

WOO. 6-8.60
R/W PLAN
LIMITED ACCESS



Total This Sheet
607 Fence, Type 47
6,000 Lin. Ft.

8-29-66 Dirham Road Deleted, Fence Quan. Ch'd.
Feb. 15, 1966

CENTER TWP., WOOD CO.
SECS 33, 34 T5N R11E.

FED. RD. DIVISION	STATE	PROJECT	TYPE FUNDS
2	OHIO		

250
265

WOOD 6-8.60
R/W PLAN
LIMITED ACCESS

31
46

Glen Minning
Letha Minning
Cont. 0.79 Ac. ±
P.R.O. 0.04 Ac. ±
See R/W Drwg. 30

Point of Access
Sta. 663+48.54 Lt.
50' Wide

N 87° 00' 04" E
Chord = 709.48'
R = 5579.58'
Arc = 709.96'

3 87° 13' 11" W
Chord = 702.80'

Point of Access
Sta. 663+04.78 Rt.
50' Wide

Donald W. Peters &
Madeleine R. Peters,
Lloyd M. Peters &
Nancy J. Peters.

CURVE DATA - & Survey

R = 5579.58'
Arc = 2105.12
N 72° 32' 51" E
Chord = 2092.66'
D = 1° 00'
R = 5729.58'
T = 1609.46'
L = 3138.06'
E = 221.76'
PC = 656+19.50
PI = 672+28.96
PT = 687+57.56

Buckeye Pipe Line Co.
General Contract Easement
See Wood Co. Deed V. 251, P. 300

R = 5879.58'
Arc = 2091.54'
S 73° 36' 10" W
Chord = 2080.53'

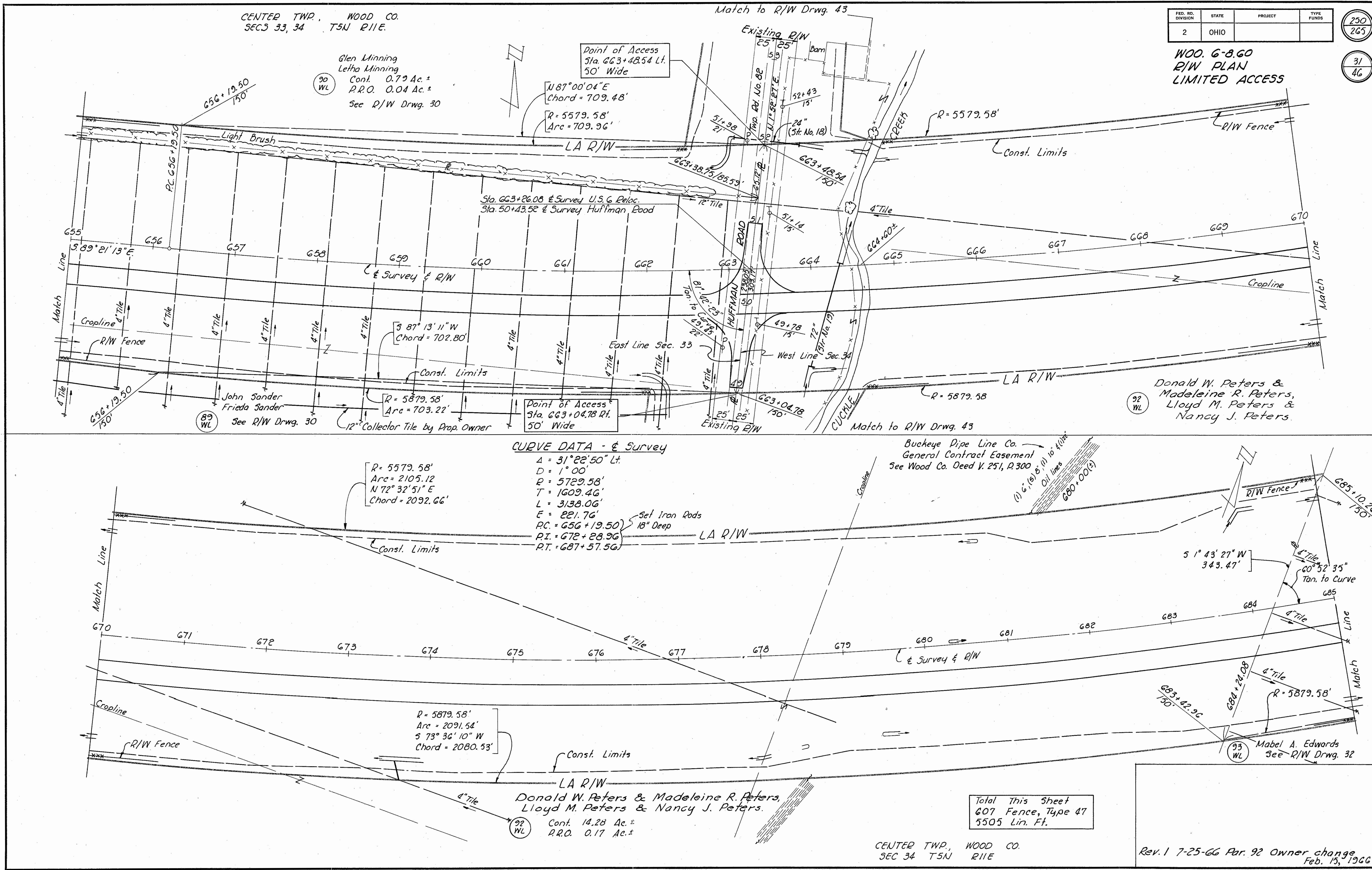
Donald W. Peters & Madeleine R. Peters,
Lloyd M. Peters & Nancy J. Peters.

Cont. 14.28 Ac. ±
P.R.O. 0.17 Ac. ±

Total This Sheet
607 Fence, Type 47
5505 Lin. Ft.

CENTER TWP., WOOD CO.
SEC 34 T5N R11E

Rev. 1 7-25-66 Par. 92 Owner change
Feb. 13, 1966



FED. RD. DIVISION	STATE	PROJECT	TYPE FUNDS
2	OHIO		

251
265

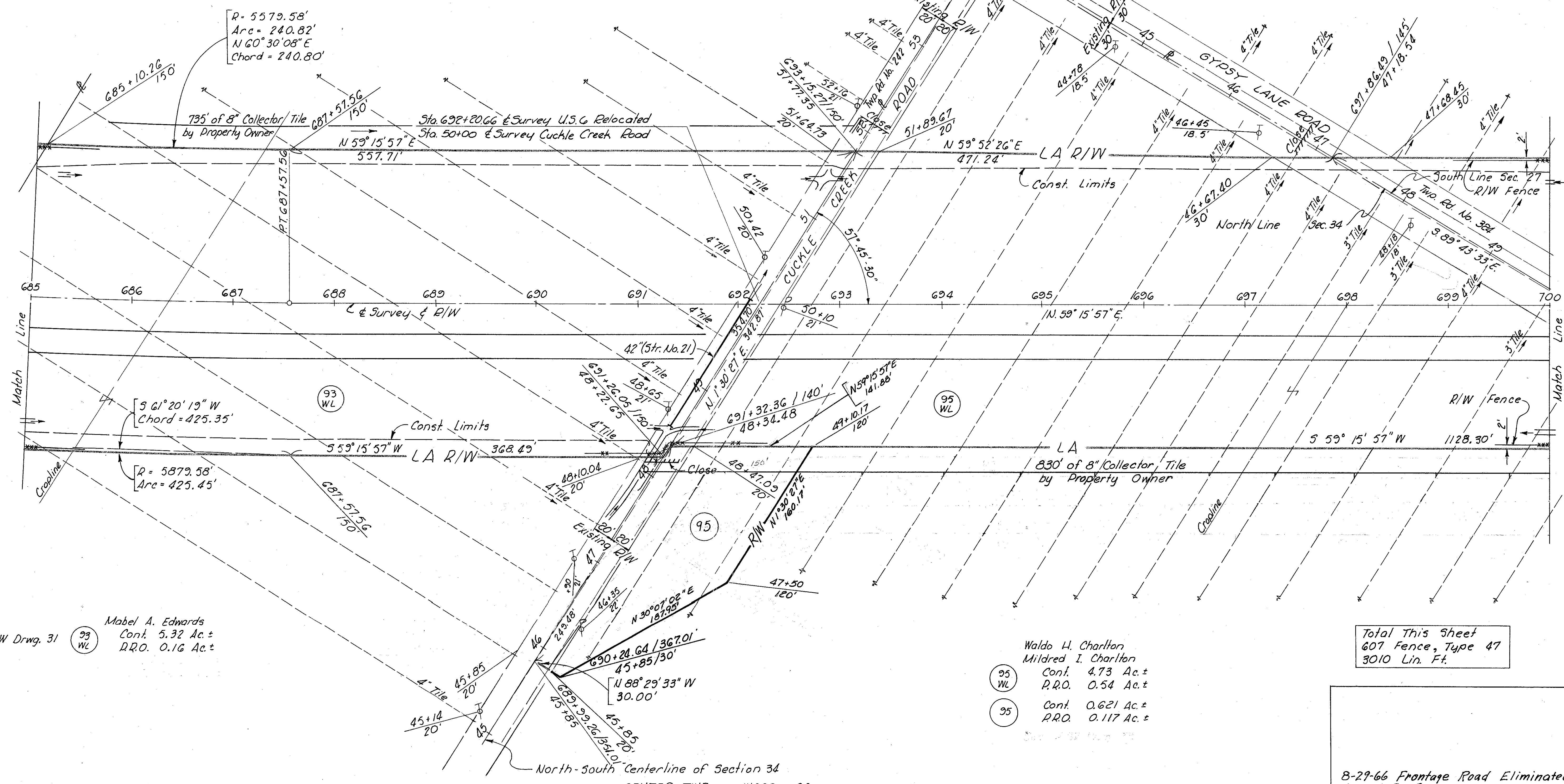
32
46

WOO. 6-8.60
R/W PLAN
LIMITED ACCESS

John Lemmerbrock
See R/W Drwgs. 33 & 34

M. Lenore Eschedor
Edward E. Eschedor

Sta. 54+15.93 @ Survey Cuckle Creek Rd.
= Sta. 43+17.18 @ Survey Gypsy Lane Rd.



See R/W Drwg. 31
Mabel A. Edwards
Cont. 5.32 Ac.±
P.R.O. 0.16 Ac.±

Waldo H. Charlton
Mildred I. Charlton
Cont. 4.73 Ac.±
P.R.O. 0.54 Ac.±
Cont. 0.621 Ac.±
P.R.O. 0.117 Ac.±

Total This Sheet
607 Fence, Type 47
3010 Lin. Ft.

8-29-66 Frontage Road Eliminated
Parcel 95 Revised

Feb. 15, 1966

FED. RD. DIVISION	STATE	PROJECT	TYPE FUNDS
2	OHIO		

252
265

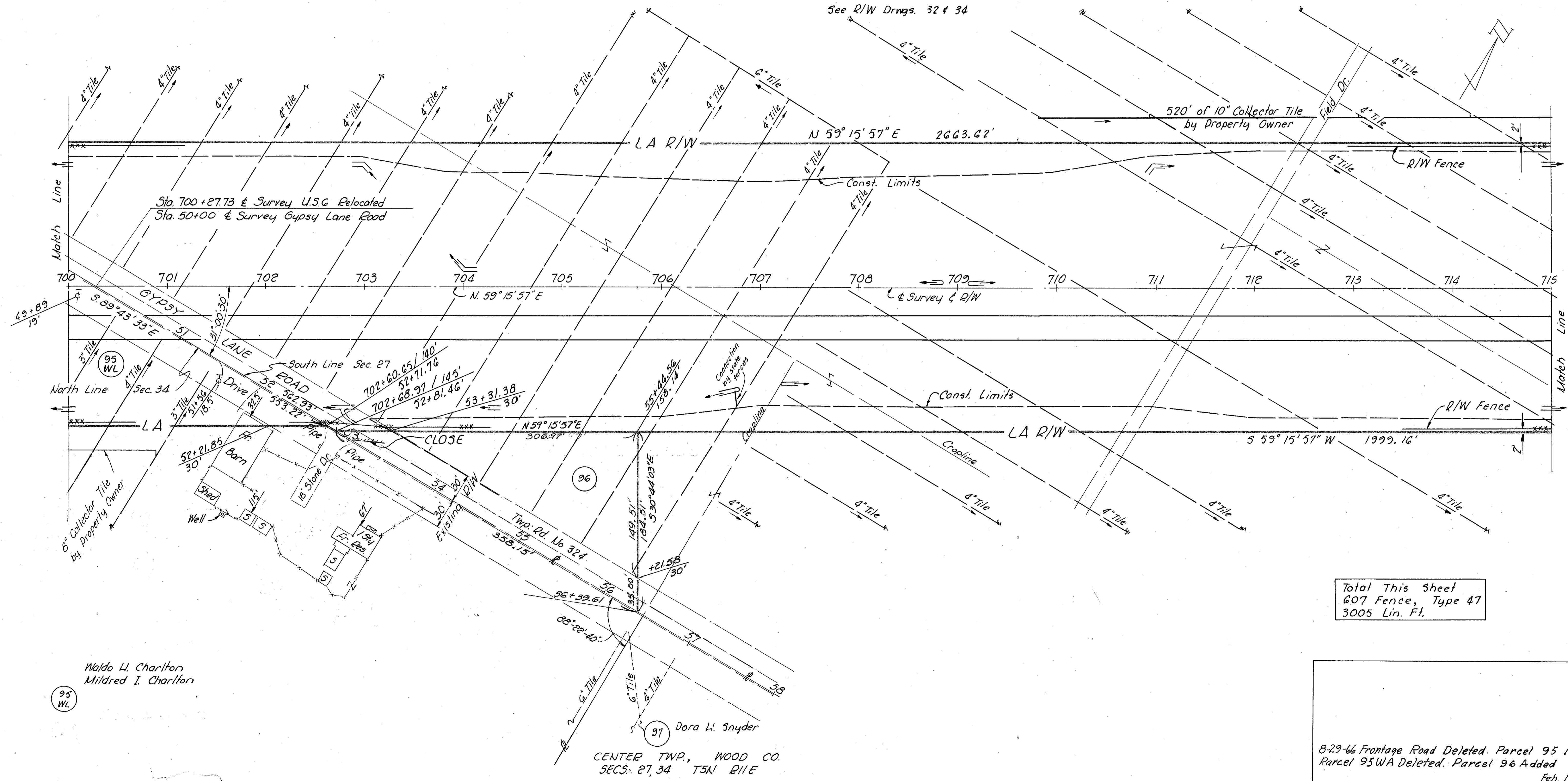
WOO. 6-8.60
R/W PLAN
LIMITED ACCESS

33
46

John Lemmerbrock
 Cont. 14.90 Ac.±
 P.R.O. 0.62 Ac.±
 See R/W Drngs. 32 & 34

96
WL

96 Cont. 0.430 Ac.±
 P.R.O. 0.220 Ac.±



Total This Sheet
 607 Fence, Type 47
 3005 Lin. Ft.

95
WL

Waldo H. Charlton
 Mildred I. Charlton

97 Dora L. Snyder

CENTER TWP., WOOD CO.
 SECS. 27, 34 T5N R11E

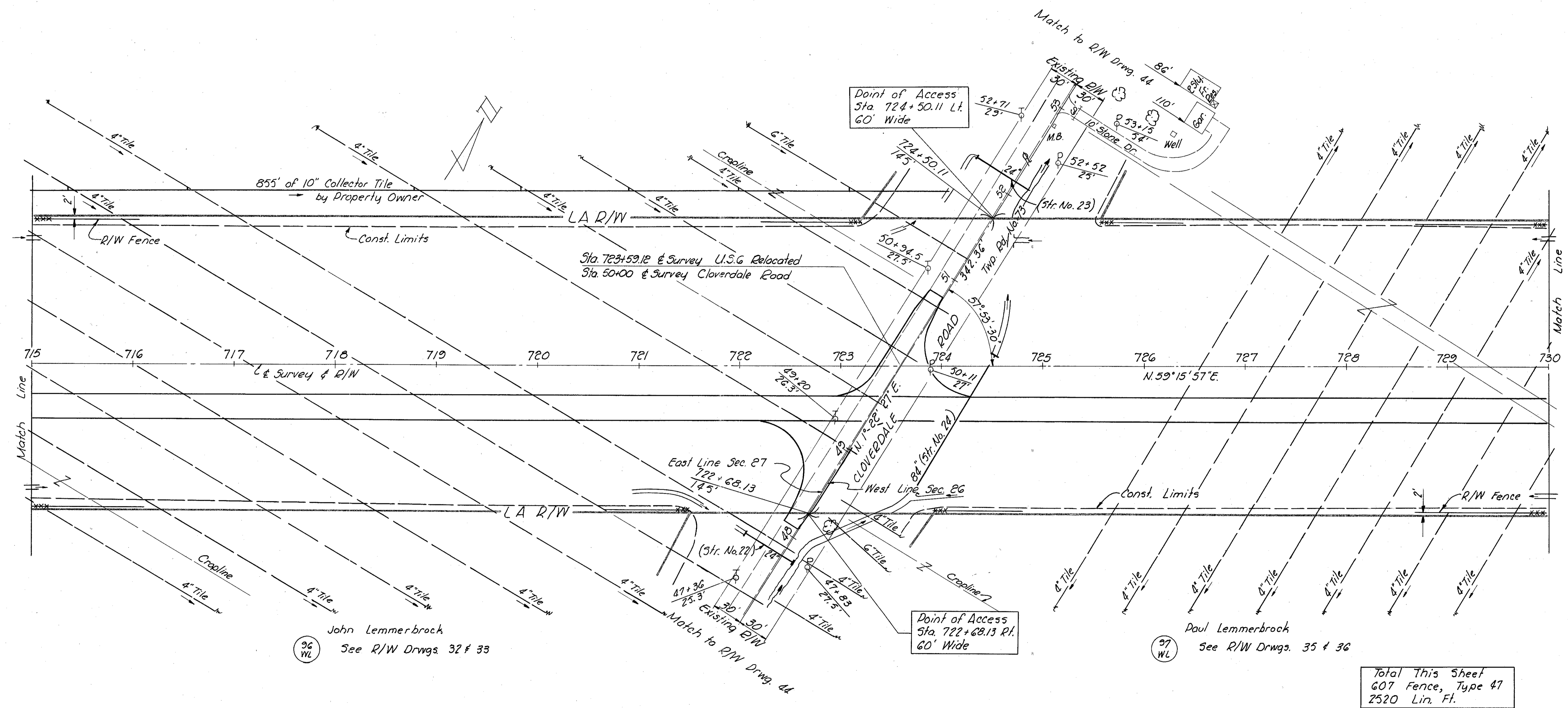
8-29-66 Frontage Road Deleted. Parcel 95 Rev.
 Parcel 95WA Deleted. Parcel 96 Added
 Feb. 15, 1966

FED. RD. DIVISION	STATE	PROJECT	TYPE FUNDS
2	OHIO		

253
265

WOO. 6-8.60
R/W PLAN
LIMITED ACCESS

34
46



John Lemmerbrock
96 WL See R/W Drwgs. 32 & 33

Paul Lemmerbrock
97 WL See R/W Drwgs. 35 & 36

Total This Sheet
607 Fence, Type 47
2520 Lin. Ft.

CENTER TWP., WOOD CO.
SECS. 26, 27 T5N. R11E.

CURVE DATA - & R/W

Δ = 2° 00' Rt.
 R = 3819.52'
 T = 66.67'
 L = 133.33'
 E = 0.58'
 P.C. = 736+22.89
 P.I. = 736+89.56
 P.C.C. = 737+56.22

CURVE DATA - & R/W

Δ = 28° 56' 50" Rt.
 D = 2° 00'
 R = 2864.79'
 T = 739.48'
 L = 1447.36'
 E = 93.90'
 P.C.C. = 737+56.22
 P.I. = 744+95.70
 P.C.C. = 752+03.58

CURVE DATA (Compound)

Δ = 32° 56' 50" Rt.
 P.I. = 745+03.55

FED. RD. DIVISION	STATE	PROJECT	TYPE FUNDS
2	OHIO		

254
265

35
46

WOO. G-8.60
 R/W PLAN
 LIMITED ACCESS

Point of Access
 Sta. 209+75
 85' Wide

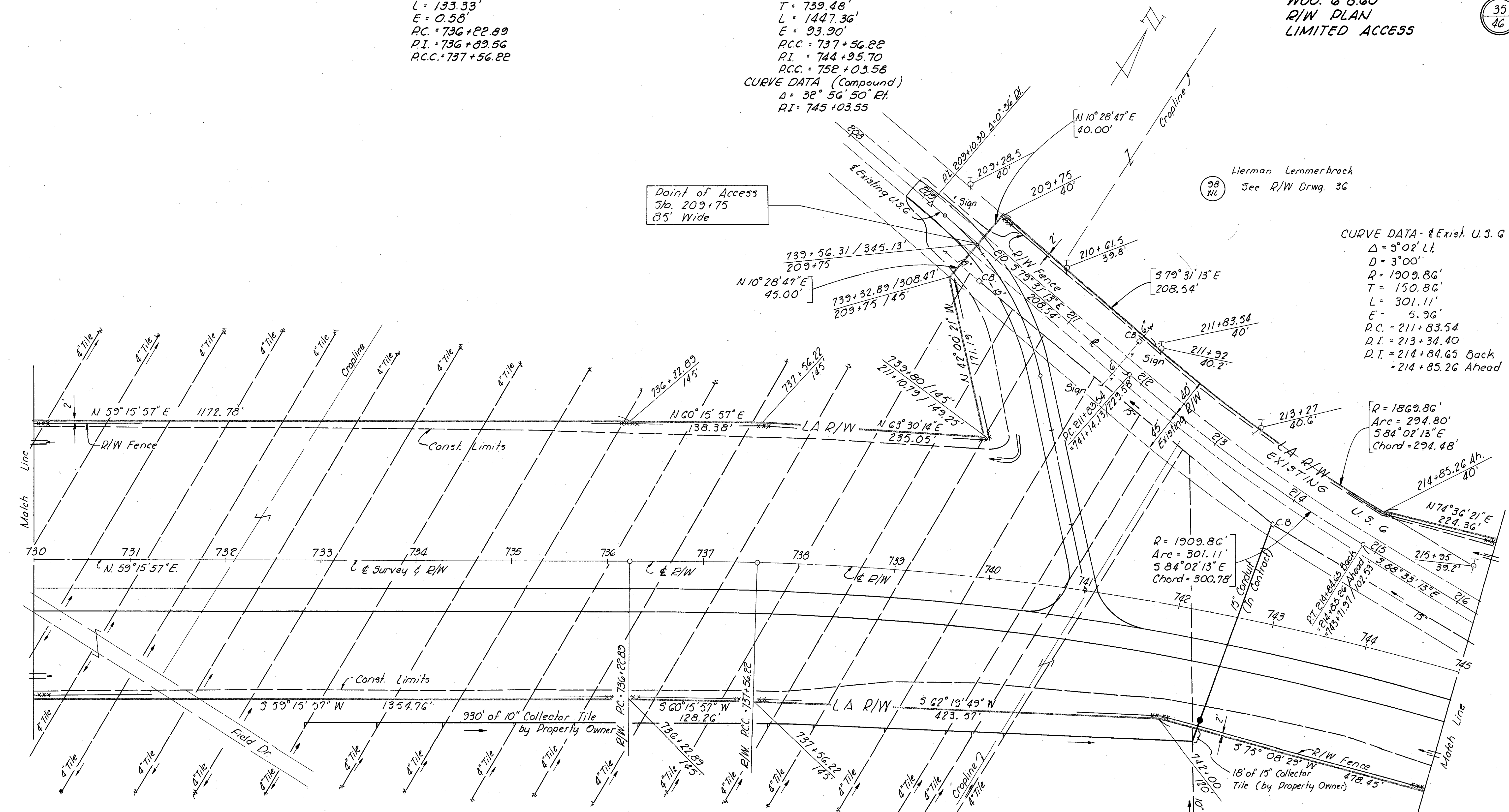
Herman Lemmerbrock
 See R/W Drwg. 36

CURVE DATA - & Exist. U.S.G.

Δ = 5° 02' Lt.
 D = 3° 00'
 R = 1909.86'
 T = 150.86'
 L = 301.11'
 E = 5.96'
 P.C. = 211+83.54
 P.I. = 213+34.40
 P.T. = 214+84.65 Back
 = 214+85.26 Ahead

R = 1869.86'
 Arc = 294.80'
 5 84° 02' 13" E
 Chord = 294.48'

R = 1909.86'
 Arc = 301.11'
 5 84° 02' 13" E
 Chord = 300.78'



Paul Lemmerbrock
 See R/W Drwgs. 34 & 36

Total This Sheet
 607 Fence, Type 47
 3260 Lin. Ft.

CENTER TWP., WOOD CO.
 SEC. 26 T5N R11E.

CURVE DATA - E R/W


Δ = 2°00' RT
 P = 3819.52'
 T = 66.67'
 L = 133.33'
 E = 0.58'
 R.C.C. = 752+03.58
 P.I. = 752+70.25
 P.T. = 753+36.91

FED. RD. DIVISION	STATE	PROJECT	TYPE FUNDS
2	OHIO		

255
265

36
46

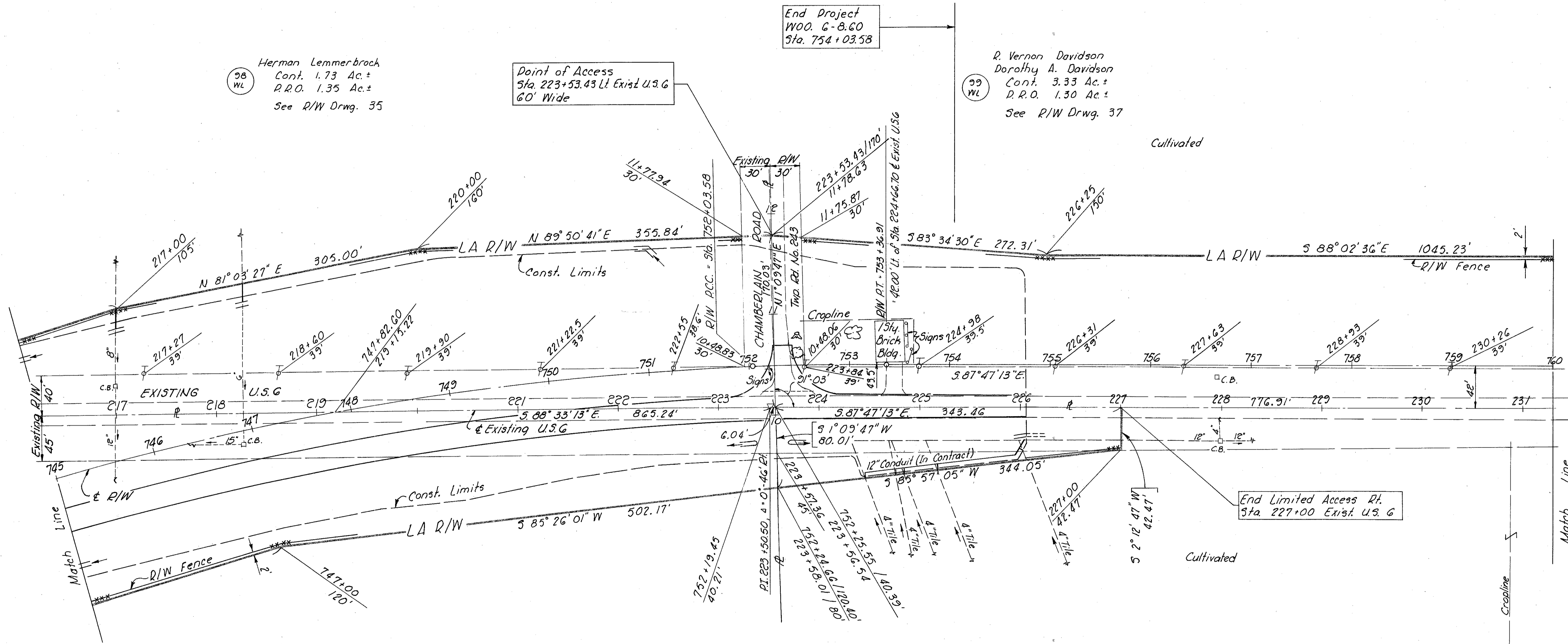
WOOD 6-8.60
 R/W PLAN
 LIMITED ACCESS



98 WL
 Herman Lemmerbrock
 Cont. 1.73 Ac.±
 P.R.O. 1.35 Ac.±
 See R/W Drwg. 35

Point of Access
 Sta. 223+53.43 Lt. Exist. U.S.G.
 60' Wide

99 WL
 R. Vernon Davidson
 Dorothy A. Davidson
 Cont. 3.33 Ac.±
 P.R.O. 1.33 Ac.±
 See R/W Drwg. 37



97 WL
 Paul Lemmerbrock
 Cont. 14.85 Ac.±
 P.R.O. 1.67 Ac.±
 See R/W Drwgs. 34 & 35

100 WL
 Robert F. Lusher
 Cont. 0.14 Ac.±
 P.R.O. 0.34 Ac.±

End Limited Access Rt.
 Sta. 227+00 Exist. U.S.G.

Total This Sheet
 607 Fence, Type 47
 2515 Lin. Ft.

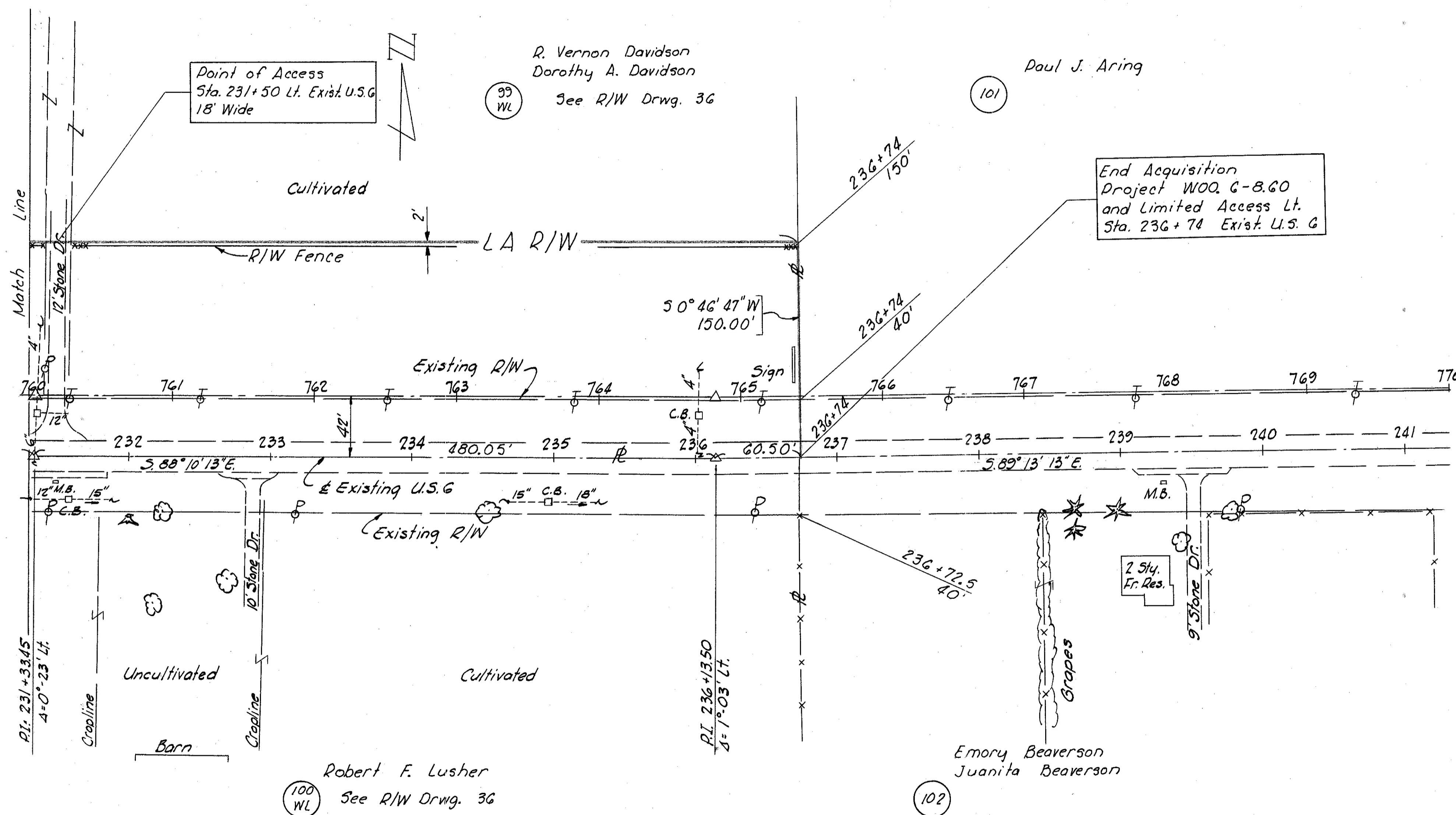
CENTER TWP., WOOD CO.
 SEC. 26 T5N R11E

FED. RD. DIVISION	STATE	PROJECT	TYPE FUNDS
2	OHIO		

256
265

37
46

W00. G-8.60
R/W PLAN
LIMITED ACCESS



Total This Sheet
607 Fence, Type 47
525 Lin. Ft.

CENTER TWD., WOOD CO.
SEC. 26 T5N R11E

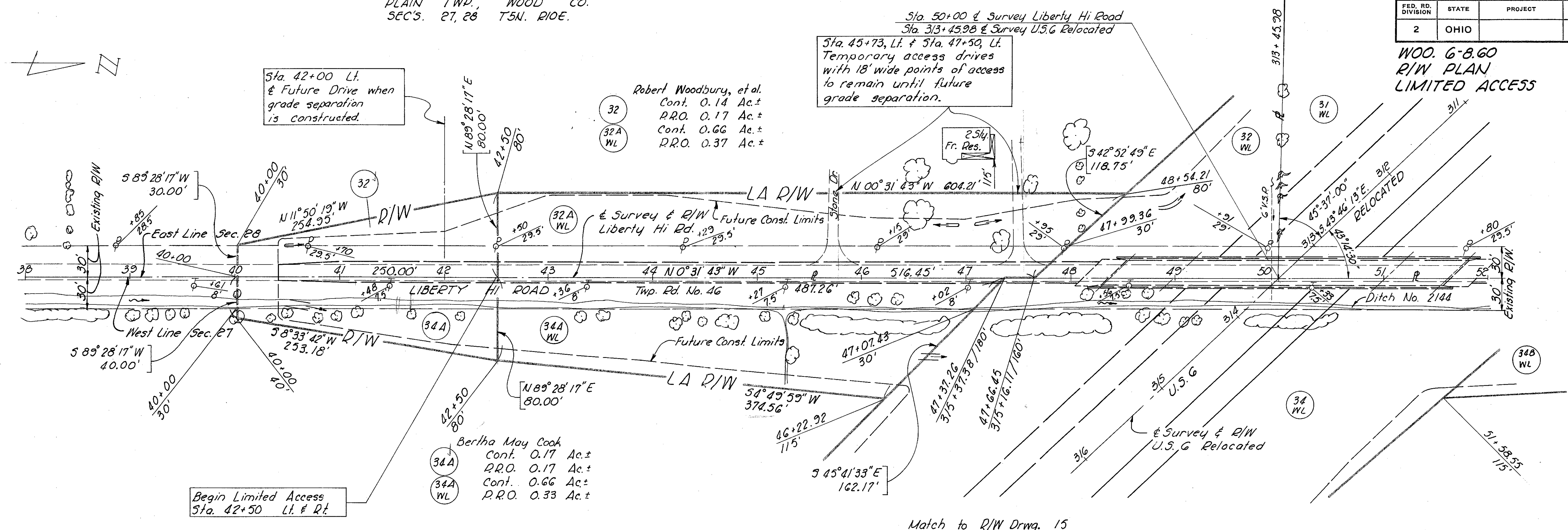
PLAIN TWP., WOOD CO.
SEC'S. 27, 28 T5N. R10E.

FED. RD. DIVISION	STATE	PROJECT	TYPE FUNDS
2	OHIO		

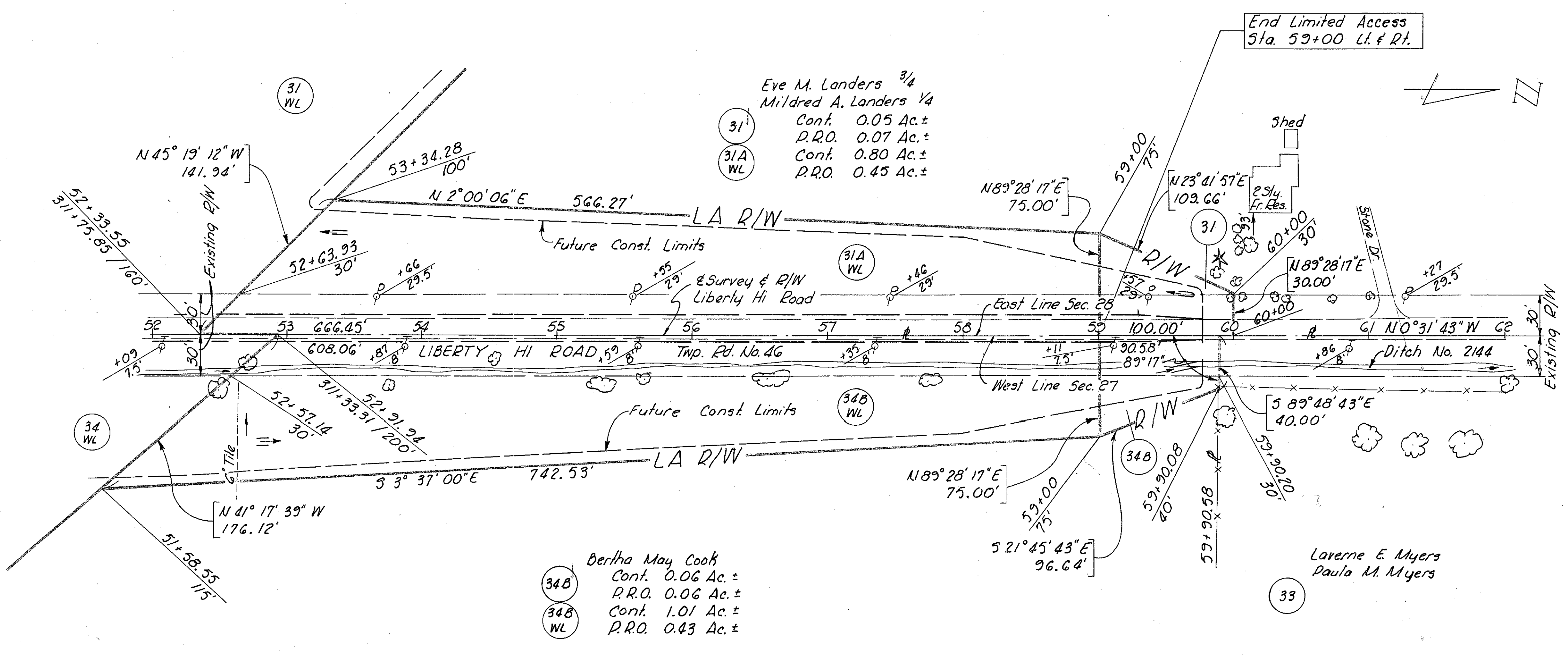
257
265

38
46

WOO. 6-8.60
R/W PLAN
LIMITED ACCESS



Match to R/W Drwg. 15

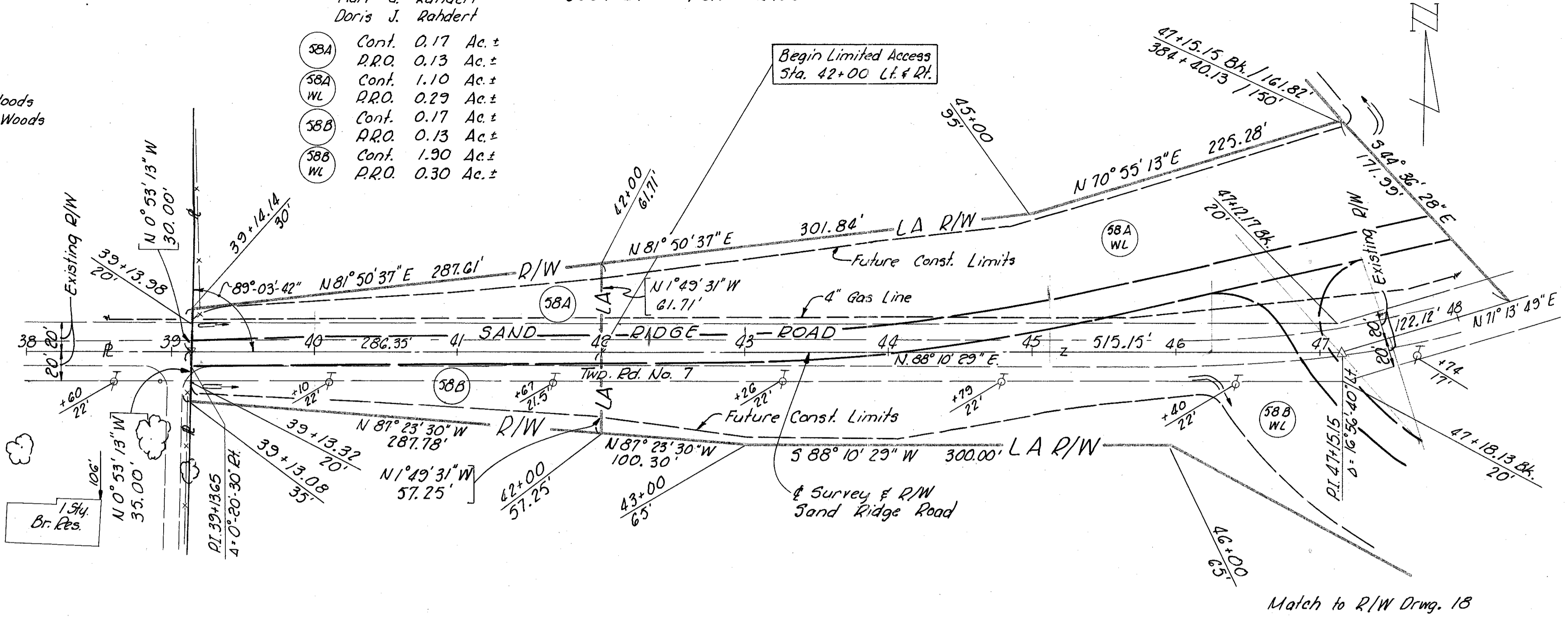


PLAIN TWP. WOOD CO.
SEC'S. 27, 28 T5N. R10E.

WOO. G-8.60
R/W PLAN
LIMITED ACCESS

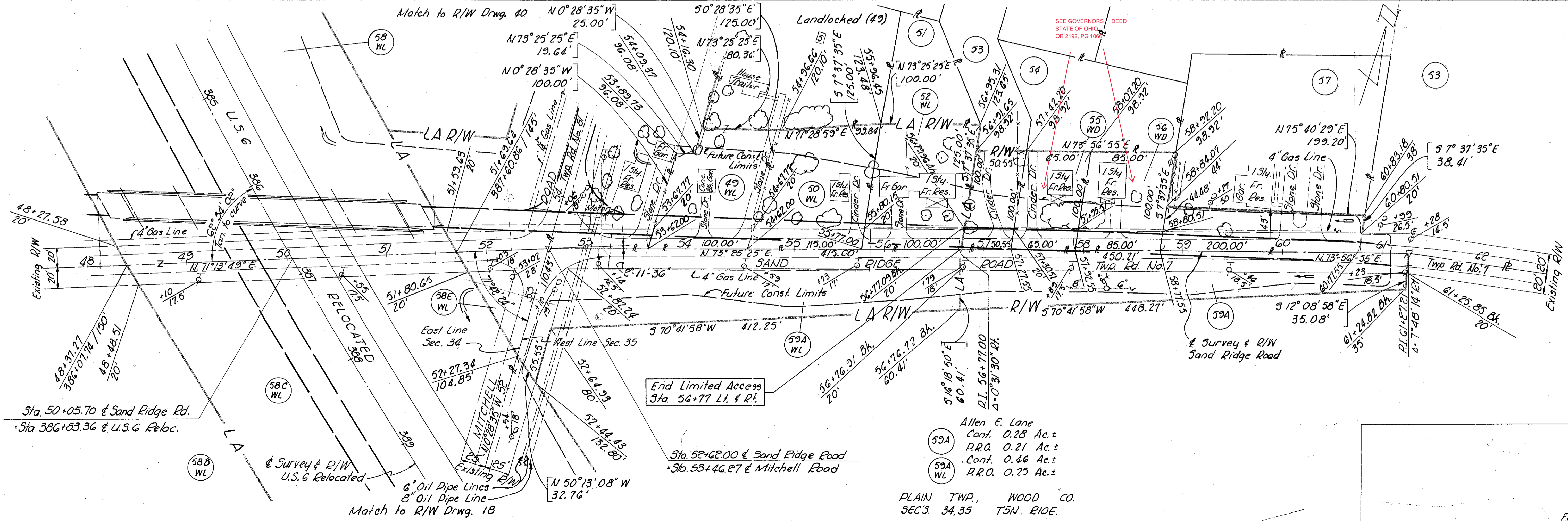
- Karl G. Rahdert
Doris J. Rahdert
- (58A) Cont. 0.17 Ac.±
P.R.O. 0.13 Ac.±
 - (58A) Cont. 1.10 Ac.±
P.R.O. 0.29 Ac.±
 - (58B) Cont. 0.17 Ac.±
P.R.O. 0.13 Ac.±
 - (58B) Cont. 1.90 Ac.±
P.R.O. 0.30 Ac.±

William J. Woods
Florence E. Woods



Parcel	Owner	Area
49-WL	Luetta Helberg	Cont. 0.22 Ac.± P.R.O. 0.05 Ac.±
50-WL	Floyd Bash	Cont. 0.25 Ac.± P.R.O. 0.05 Ac.±
51	Cora Fite	
52-WL	Ethel M. Coppler	Cont. 0.24 Ac.± P.R.O. 0.05 Ac.±
53	Florence Iler	Cont. 0.09 Ac.± P.R.O. 0.02 Ac.±
54	Robert Dultz	
55-WD	Charles L. Shirley	Cont. 0.12 Ac.± P.R.O. 0.03 Ac.±
56-WD	Clifford Ireland Katheryn Ireland	Cont. 0.15 Ac.± P.R.O. 0.04 Ac.±
57	William R. Iler Josephine Iler	Cont. 0.10 Ac.± P.R.O. 0.09 Ac.±

Match to R/W Drwg. 18



- Allen E. Lane
- (59A) Cont. 0.28 Ac.±
P.R.O. 0.21 Ac.±
 - (59A) Cont. 0.46 Ac.±
P.R.O. 0.25 Ac.±

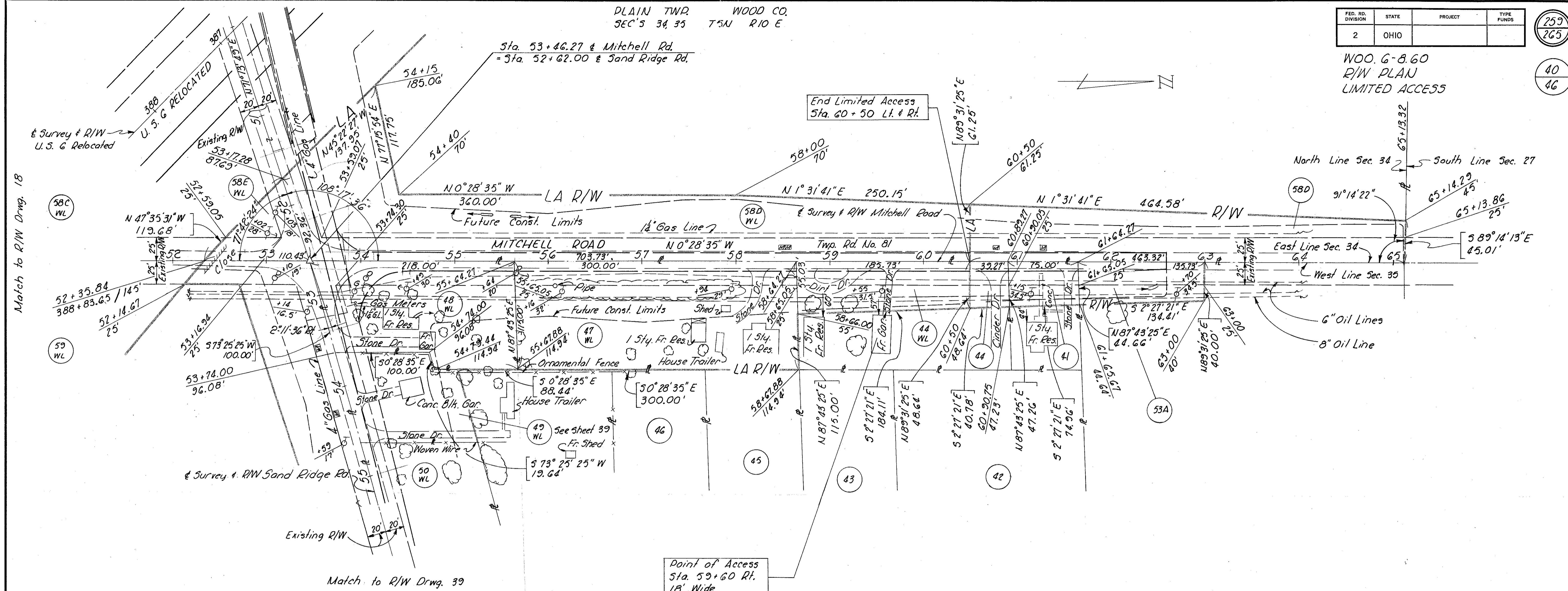
PLAIN TWP. WOOD CO.
SEC'S 34, 35 T5N R10 E

FED. RD. DIVISION	STATE	PROJECT	TYPE FUNDS
2	OHIO		

259
265

40
46

WOO. G-8.60
R/W PLAN
LIMITED ACCESS



Parcel	Owner	Area
41	Zona B. Gee	Cont. 0.04 Ac.± P.R.O. 0.04 Ac.±
42	Daniel Z. Romero	
43	Naomi Ruth Wagner Mary Dorcas Wagner	
44	Carl B. Horne Lily F. Horne	Cont. 0.02 Ac.± P.R.O. 0.02 Ac.±
44-WL	Carl B. Horne Lily F. Horne	Cont. 0.11 Ac.± P.R.O. 0.11 Ac.±
45	Albert Lugabihl	
46	Charles Shirley	
47-WL	R. Bernard Spittler Vernice Ruth Spittler	Cont. 0.62 Ac.± P.R.O. 0.17 Ac.±
48-WL	Luis Trevino	Cont. 0.34 Ac.± P.R.O. 0.16 Ac.±
53A	Florence Iler	Cont. 0.05 Ac.± P.R.O. 0.08 Ac.±
58D	Karl G. Rahdert Doris J. Rahdert	Cont. 0.30 Ac.± P.R.O. 0.27 Ac.±
58D-WL	Karl G. Rahdert Doris J. Rahdert	Cont. 0.86 Ac.± P.R.O. 0.44 Ac.±
58E-WL	Karl G. Rahdert Doris J. Rahdert	Cont. 0.03 Ac.± P.R.O. 0.08 Ac.±

Feb. 15, 1966

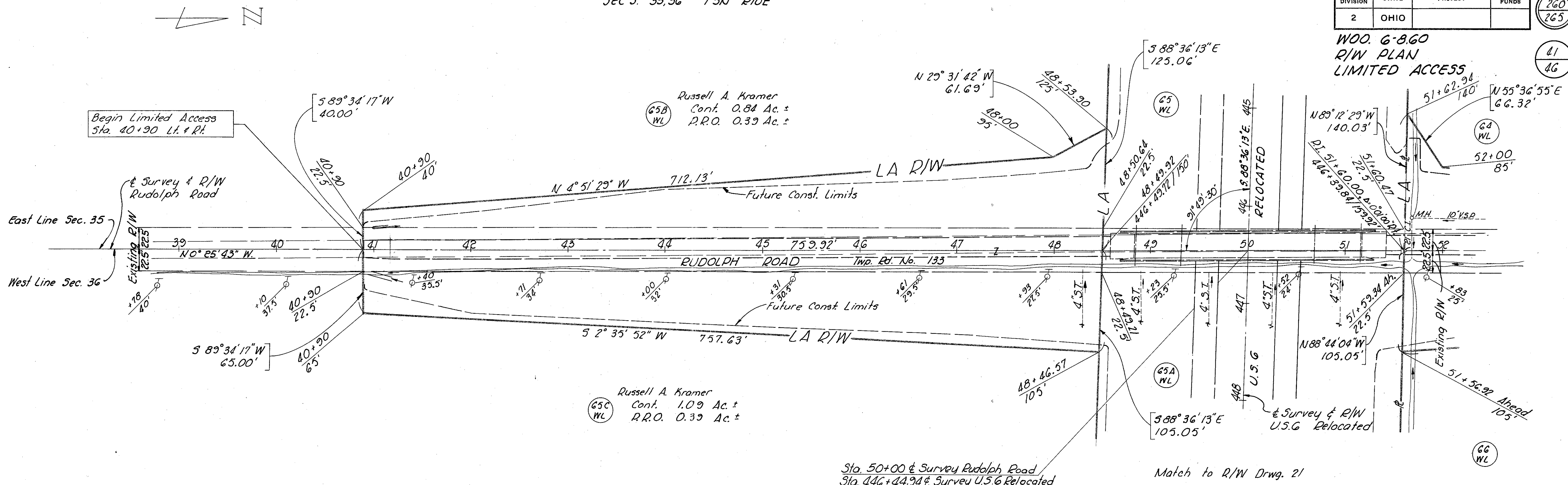
PLAIN TWP., WOOD CO.
SEC'S. 35, 36 T5N R10E

FED. RD. DIVISION	STATE	PROJECT	TYPE FUNDS
2	OHIO		

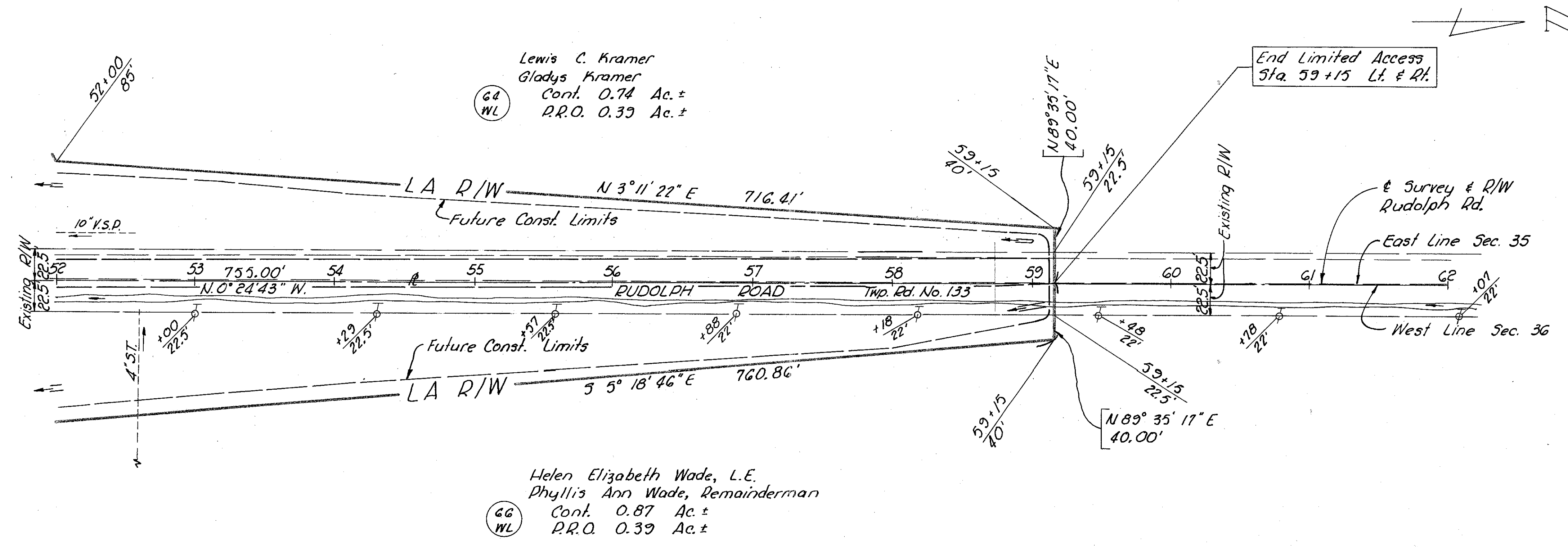
260
265

WOOD 6-860
R/W PLAN
LIMITED ACCESS

41
46



Sta. 50+00 & Survey Rudolph Road
Sta. 446+44.94 & Survey U.S.G Relocated
Match to R/W Drwg. 21



PLAIN TWP., WOOD CO.
SEC'S. 35, 36 T5N R10E

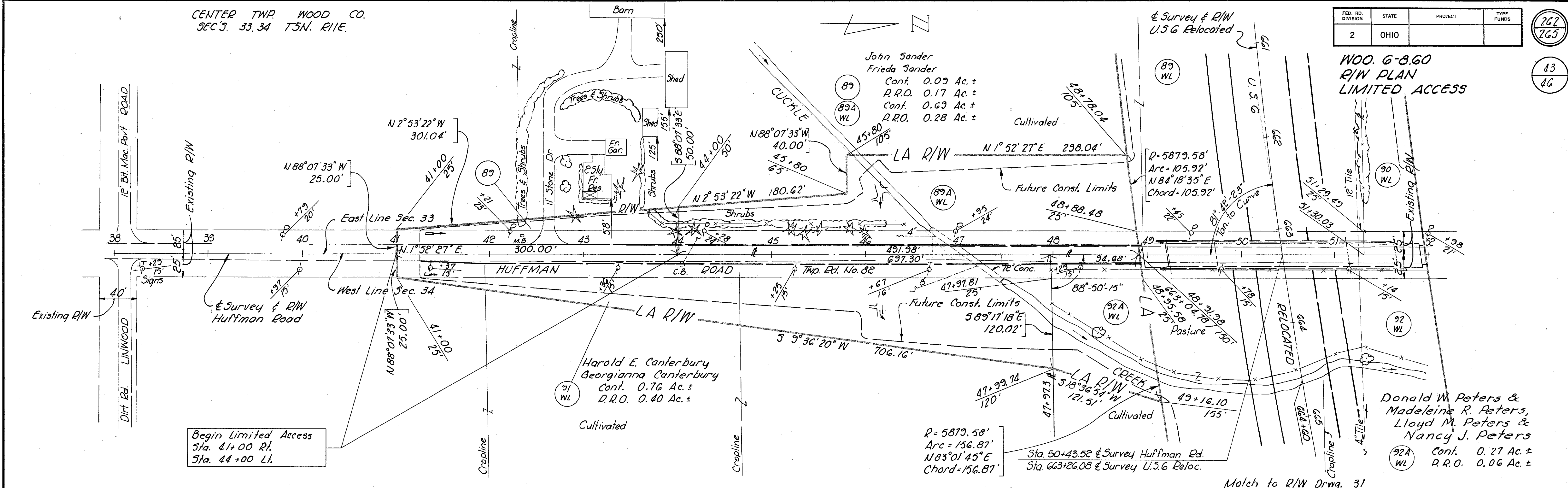
CENTER TWP. WOOD CO.
SEC'S. 33, 34 T5N. R1E.

FED. RD. DIVISION	STATE	PROJECT	TYPE FUNDS
2	OHIO		

262
265

43
46

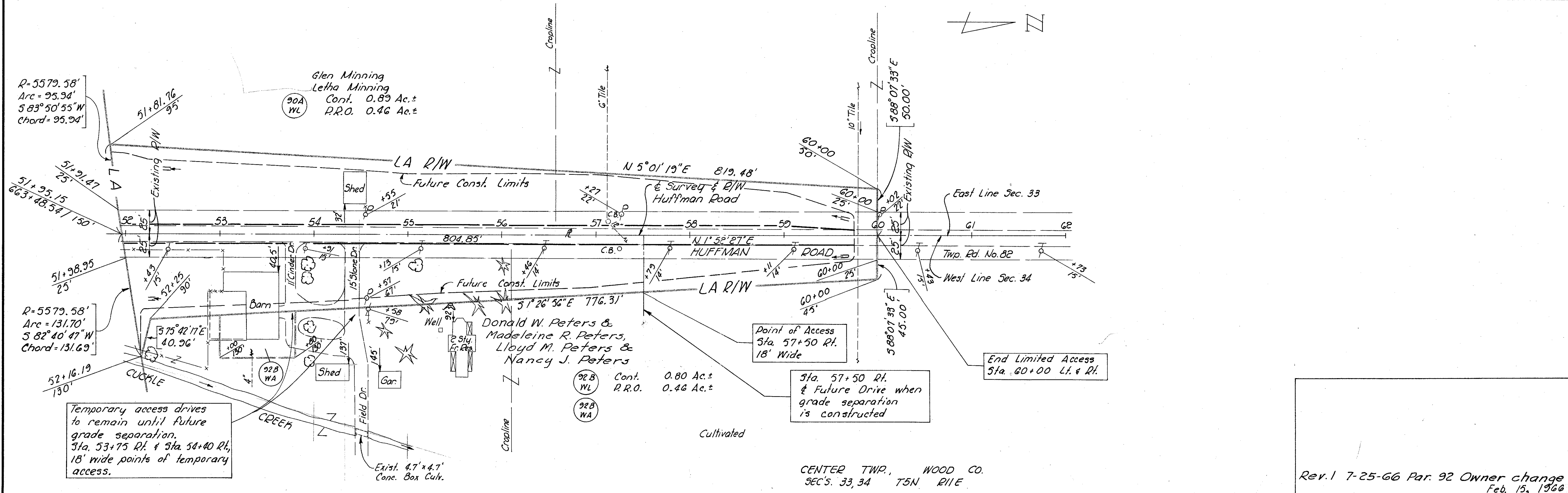
WOO. G-8.60
R/W PLAN
LIMITED ACCESS



Begin Limited Access
Sta. 41+00 Rt.
Sta. 44+00 Lt.

R=5879.58'
Arc=105.92'
N84°18'35"E
Chord=105.92'

Match to R/W Drwg. 31



Temporary access drives
to remain until future
grade separation.
Sta. 53+75 Rt. & Sta. 54+40 Rt.,
18' wide points of temporary
access.

Point of Access
Sta. 57+50 Rt.
18' Wide

End Limited Access
Sta. 60+00 Lt. & Rt.

CENTER TWP., WOOD CO.
SEC'S. 33, 34 T5N. R1E

Rev. 1 7-25-66 Par. 92 Owner change
Feb. 15, 1966

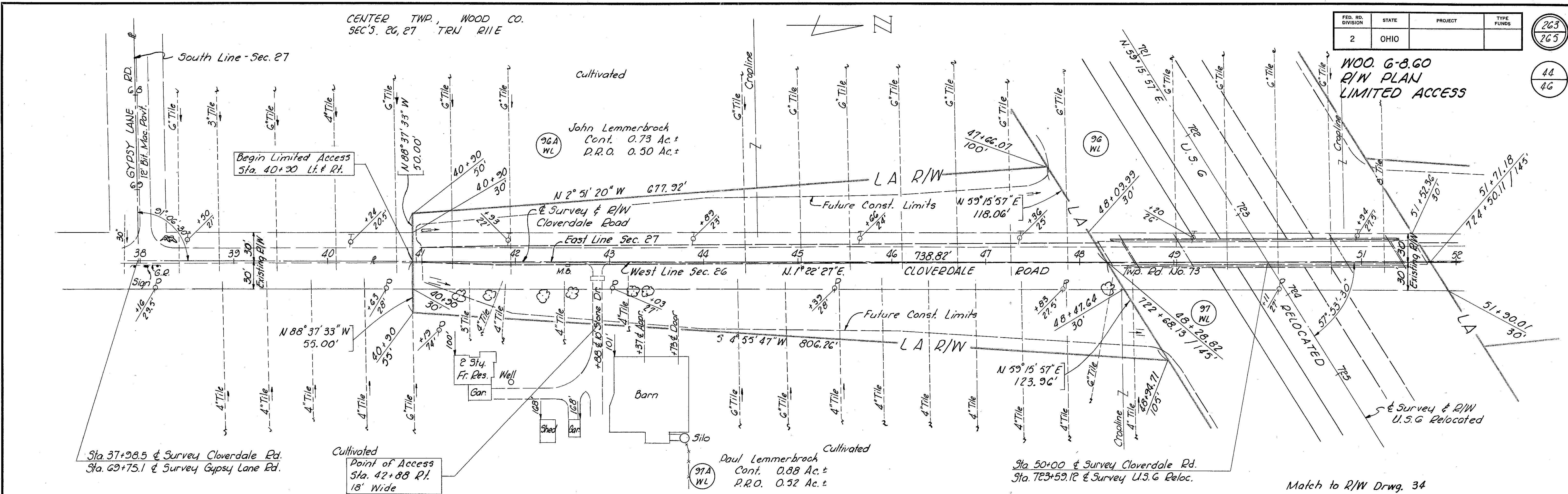
FED. RD. DIVISION	STATE	PROJECT	TYPE FUNDS
2	OHIO		

263
265

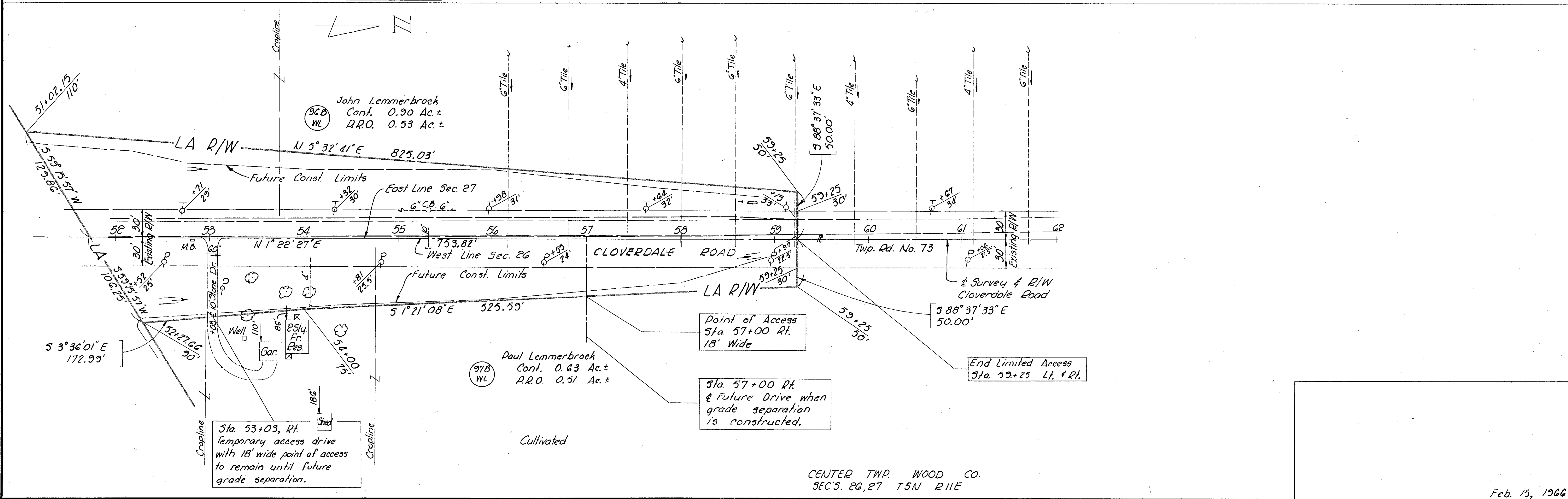
44
46

CENTER TWP., WOOD CO.
SEC'S. 26, 27 TRN R11E

WOO. G-8.60
R/W PLAN
LIMITED ACCESS



Match to R/W Drwg. 34



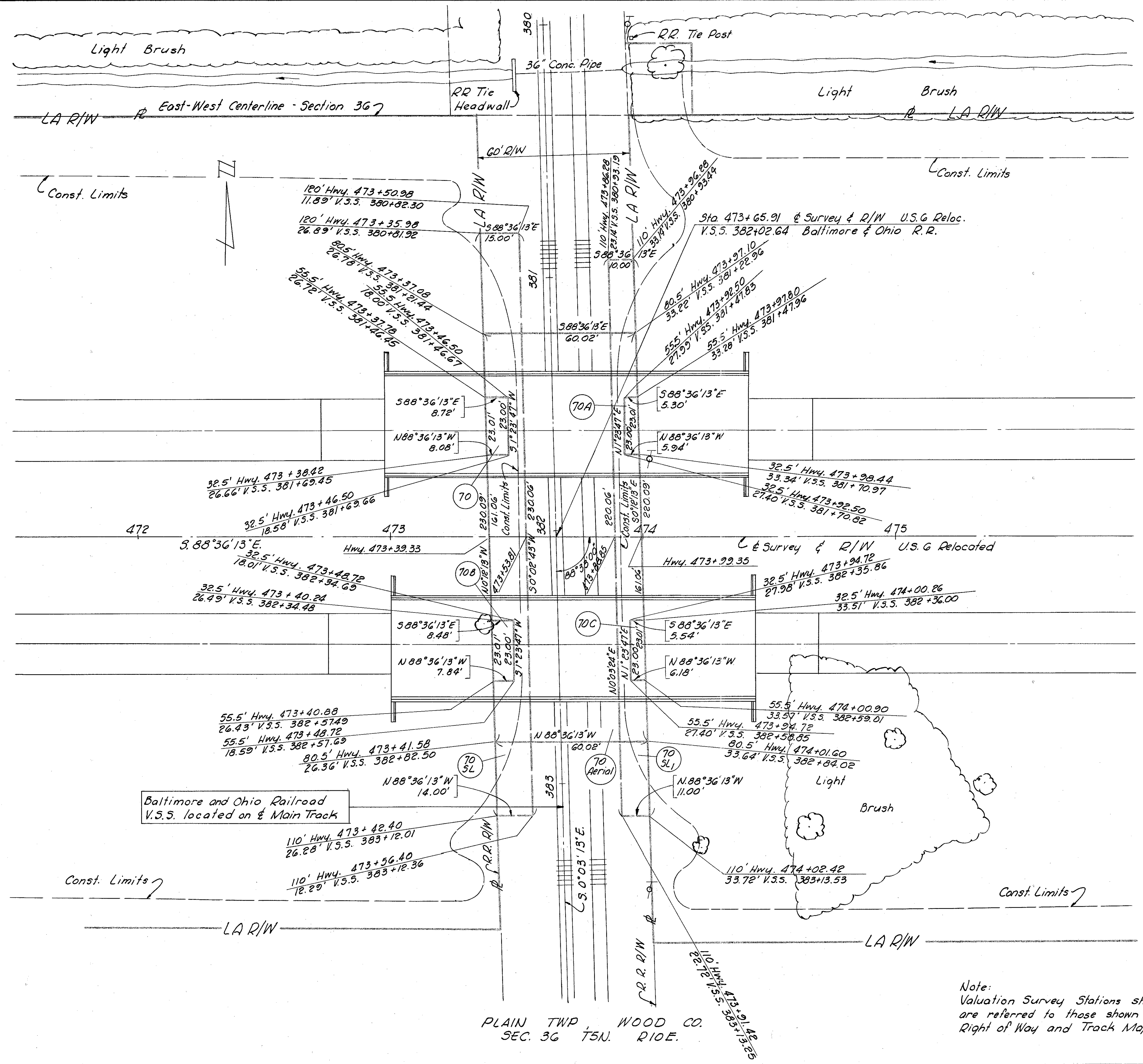
CENTER TWP. WOOD CO.
SEC'S. 26, 27 T5N R11E

FED. RD. DIVISION	STATE	PROJECT	TYPE FUNDS
2	OHIO		

264
265

45
46

W00, G-8.60
R/W PLAN
SUPPLEMENTAL SHEET



Baltimore & Ohio Railroad Company

Parcel Number	Easement Required	Total Area	Area of Overlap		
			Aerial	Highway	Slope
70 Aerial	Aerial	9663 S.F.		645 S.F.	4021 S.F.
70	Highway	193 S.F.	193 S.F.		193 S.F.
70 A	"	129 S.F.	129 S.F.		129 S.F.
70 B	"	188 S.F.	188 S.F.		188 S.F.
70 C	"	135 S.F.	135 S.F.		135 S.F.
70-SL	Slope	3335 S.F.	2331 S.F.		381 S.F.
70-SL1	"	2310 S.F.	1690 S.F.		264 S.F.

PLAIN TWP, WOOD CO.
SEC. 36 T5N. R10E.

Note:
Valuation Survey Stations shown hereon
are referred to those shown on B.&O. R.R.
Right of Way and Track Map V.109.1, Sheet 4.

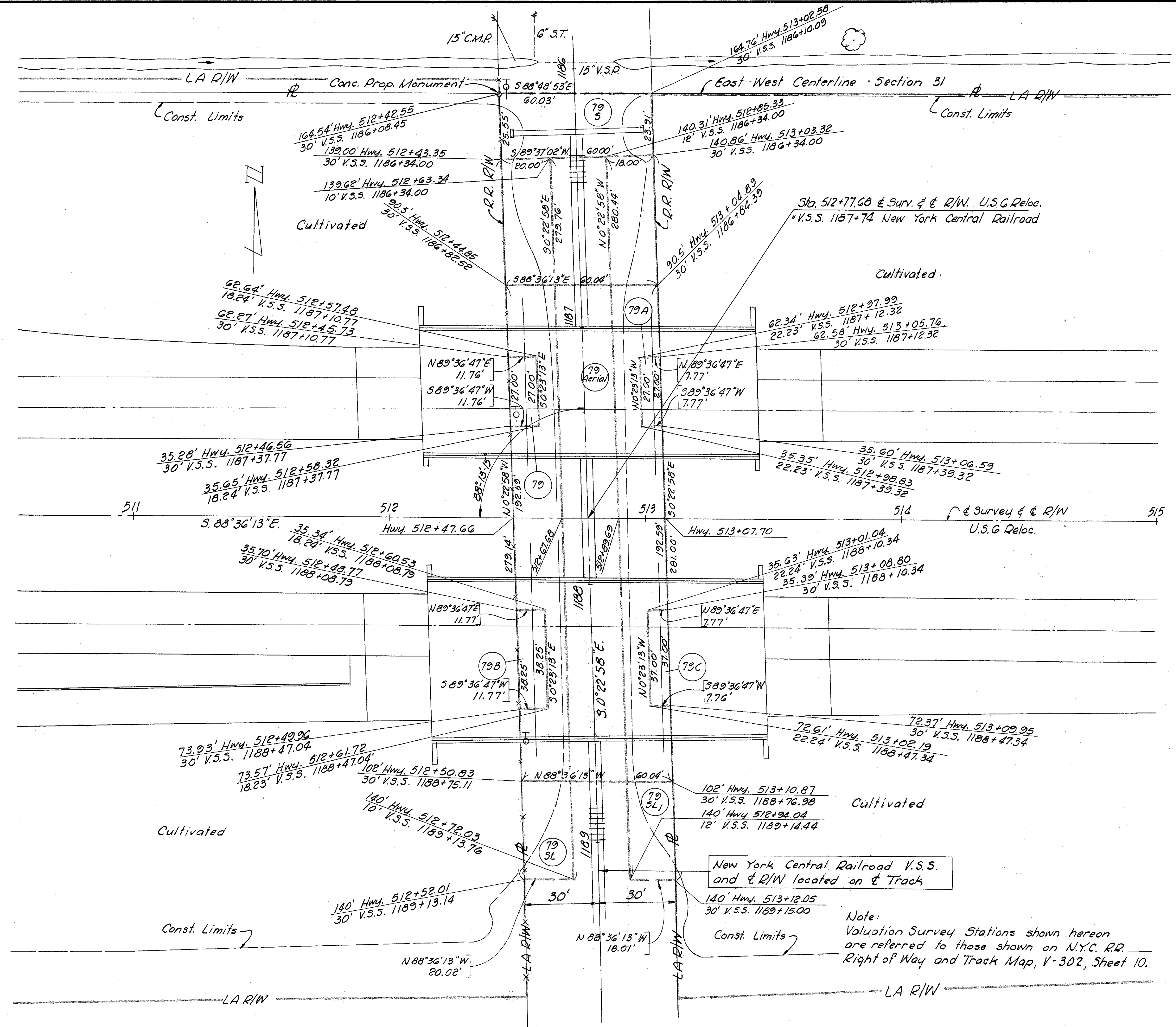
PLAN SHOWING
HIGHWAY RIGHT OF WAY EASEMENTS
REQUIRED AT
BALTIMORE & OHIO RAILROAD
Date: Feb. 15, 1966
Scale: 1"=20'

FED. RD. DIVISION	STATE	PROJECT	TYPE FUNDS
2	OHIO		

265
265

46
46

WOO. G. B. GO
R/W PLAN
SUPPLEMENTAL SHEET



New York Central Railroad Company

Parcel Number	Easement Required	Total Area	Area of Overlap		
			Aerial	Highway	Slope
79 Aerial	Aerial	11,558 S.F.	1265 S.F.		7321 S.F.
79	Highway	318 S.F.	318 S.F.		318 S.F.
79 A	"	210 S.F.	210 S.F.		210 S.F.
79 B	"	450 S.F.	450 S.F.		450 S.F.
79 C	"	287 S.F.	287 S.F.		287 S.F.
79-SL	Slope	5590 S.F.	3853 S.F.	768 S.F.	
79-SL1	"	5054 S.F.	3468 S.F.	497 S.F.	
79-5	Sewer	1484 S.F.			

New York Central Railroad V.S.S. and R/W located on & Track

Note:
Valuation Survey Stations shown hereon are referred to those shown on N.Y.C. R.R. Right of Way and Track Map, V-302, Sheet 10.

CENTER TWP, WOOD CO.
SEC. 31 T5N R11E

PLAN SHOWING
HIGHWAY RIGHT OF WAY EASEMENT
REQUIRED AT
NEW YORK CENTRAL RAILROAD
Date: Feb 15
Scale: 1"=2'