



PID NO. 20741

RIGHT OF WAY PLAN

WOO-6-20.37

1/1
54
54


SW 1/4, SECTION 29, T-5N, R12E
FREEDOM TOWNSHIP
WOOD COUNTY, OHIO

PALMER E. SAYLOR III, ADRIANNE BROOK SAYLOR, &
FRANKLIN AVERY SAYLOR
VOL. 553 PG. 526
3.000 AC.

R/W SPIRAL CURVE DATA
P.I. = 401+22.15
Delta = 49°12' RT.
Dc = 4'00"00"
Theta s = 08°00'00"
R = 1432.39'
LT = 266.94'
ST = 133.58'
L.s. = 400.00'
T.s. = 857.81'
Lc = 830.00'

EXISTING RIGHT OF WAY WIDTH AND LOCATION
WERE DETERMINED FROM O.D.O.T. PLAN WOO-
6-20.06 PREPARED IN 1951.

NOTE: NO MONUMENTS SET THIS PROJECT.



P.I. STA. 366+84.79 BK.
STA. 366+03.95 AH.
IRON PIPE FOUND

- MONUMENT LEGEND
- MON. BOX (FD)
 - CONC. MON. (FD)
 - ◆ R.R. SPIKE (FD)
 - IRON ROD (FD)
 - IRON ROD (SET)

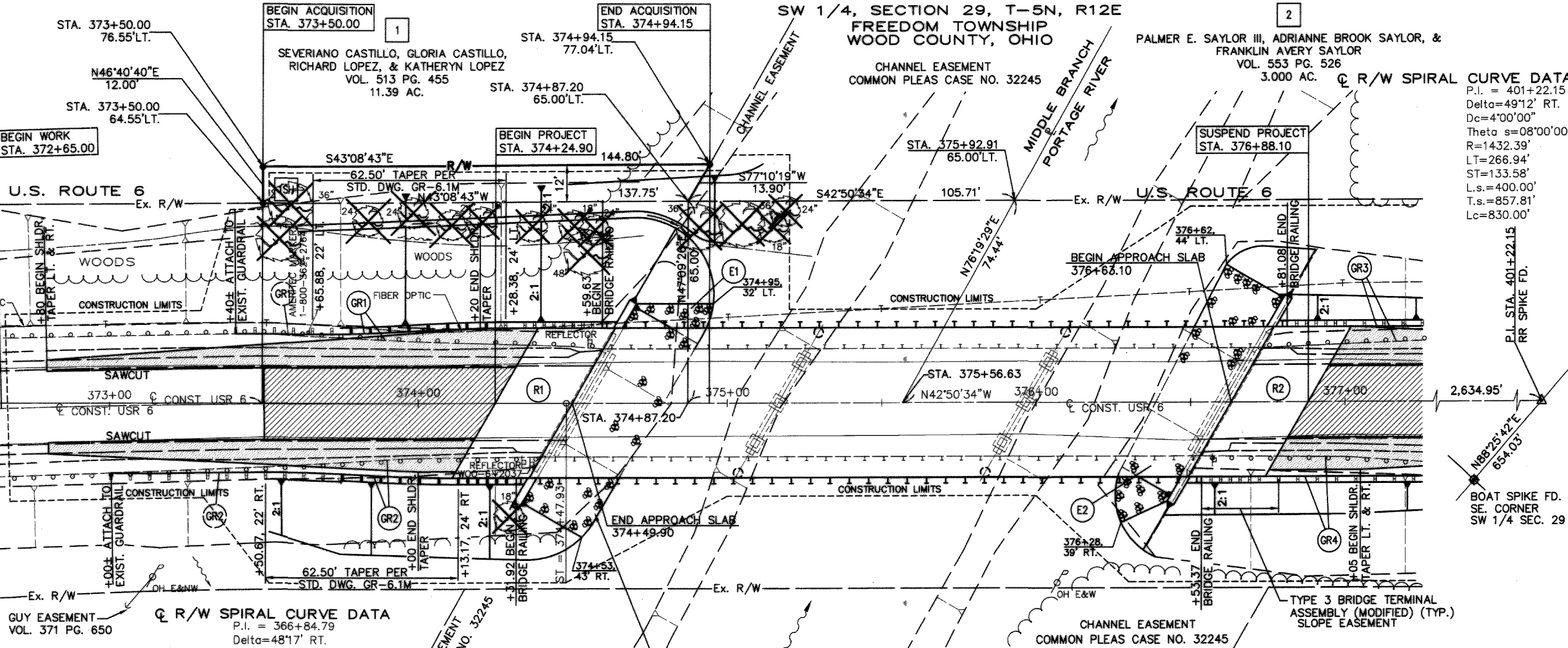
UTILITY OWNERS:
AMERITECH COMMUNICATIONS, INC.
ROOM 206
130 N. ERIE STREET
TOLEDO, OHIO 43624
1-888-395-2722

GTE NORTH
300 W. GYPSY LANE BLDG. A
BOWLING GREEN, OHIO 43402
(419) 354-9452

TOLEDO EDISON
300 MADISON AVE.
MAILSTOP 1855
TOLEDO, OHIO 43652-00001
(419) 249-5218

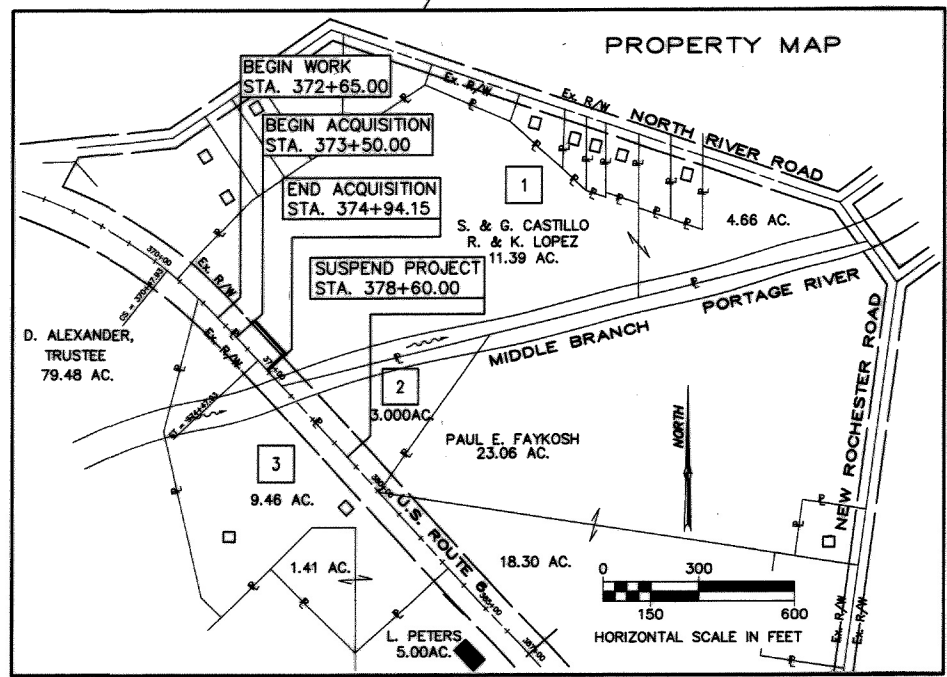
UNDERGROUND UTILITIES
THE LOCATION OF UNDERGROUND UTILITIES SHOWN
ON THE PLANS ARE AS OBTAINED FROM THE OWNERS
OF THE UTILITIES AS REQUIRED BY SECTION 153.64 OF
THE OHIO REVISED CODE.

- TOTAL NUMBER OF:
- 4 OWNERSHIPS
 - 1 PARCELS
 - 0 TOTAL TAKES
 - 0 OWNERSHIPS WITH STRUCTURES INVOLVED
 - 0 OWNERSHIPS WITH "P" ITEMS



R/W SPIRAL CURVE DATA
P.I. = 366+84.79
Delta = 48°17' RT.
Dc = 4'00"00"
Theta s = 08°00'00"
R = 1432.39'
LT = 266.94'
ST = 133.58'
L.s. = 400.00'
T.s. = 843.96'
Lc = 807.08'

MARIE D. DEAN, TRUSTEE
VOL. 654 PG. 615
9.46 AC.



SUMMARY OF ADDITIONAL RIGHT OF WAY

STATE JOB NO. 42209(0) PID NO. 20741

PARCEL	OWNER	OWNERS RECORD		AUDITORS I.D. NUMBER	RECORD AREA ACRES	TOTAL P.R.O. ACRES	GROSS TAKE ACRES	P.R.O. IN TAKE ACRES	NET TAKE		NET RESIDUE		TYPE FUNDS	REMARKS AND PERSONALTY	AS ACQUIRED	
		VOLUME	PAGE						LAND ACRES	BLDG. ACRES	LEFT ACRES	RIGHT ACRES			VOLUME	PAGE
1-SH	SEVERIANO CASTILLO, GLORIA CASTILLO, & RICHARD LOPEZ	513	455	D14-512-2903-01-012.000	11.39	0.6416	0.0389	0	0.0389	10.710			STATE		VOL 769	520
		513	455	D14-512-2900-00-005.000	4.66	0.4669	0	0	0	4.193						
2	PALMER E. SAYLOR III, ADRIANNE SAYLOR, & FRANKLIN AVERY SAYLOR	553	526	D14-512-2903-01-013.000	3.000	0	0	0	0					NO TAKE		
3	MARIE D. DEAN	654	615	D14-512-2903-01-018.000	9.46	1.581	0	0	0							
		654	615	D14-512-2903-01-017.000	1.41	0	0	0	0				STATE	NO TAKE		

15H	1-12-01	Quit Claim Added
REV.	DATE	DESCRIPTION
	DATE OF COMPLETION	MAY 30, 2000

FILE NAME: I:\5032\019\TRAN\DWG\20741RP.DWG 4-4-00 12:17:19 pm EST
PLOTTED: R.A.P.