

O.D.O.T. DISTRICT 2 SURVEY OFFICE (USE ONLY)

PERSONNEL

REFERENCE NO. 17

SHEET 19 OF 24

NOTES MILLER DATE 1/13/23
H.C. NIESE WEATHER FAIR
R.C. AUBLE TEMP. 34°
RHOADES

ROUTE US 6
COUNTY WOOD
TOWNSHIP PLAIN
SECTION 29

DWG BY RHOADES PID 95801

T 5 N R 10 E

TYPE MONUMENT P.K./WASHER, D.N.F.

ON SURFACE - ~~BELOW~~ ON

OFFSET ☐ PAVEMENT ON LT : RT

12.1' TO RT EDGE PAVEMENT 41' W OF ☐ N

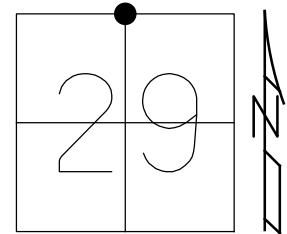
STATION: 400+18.96

HORZ.DATUM: _____

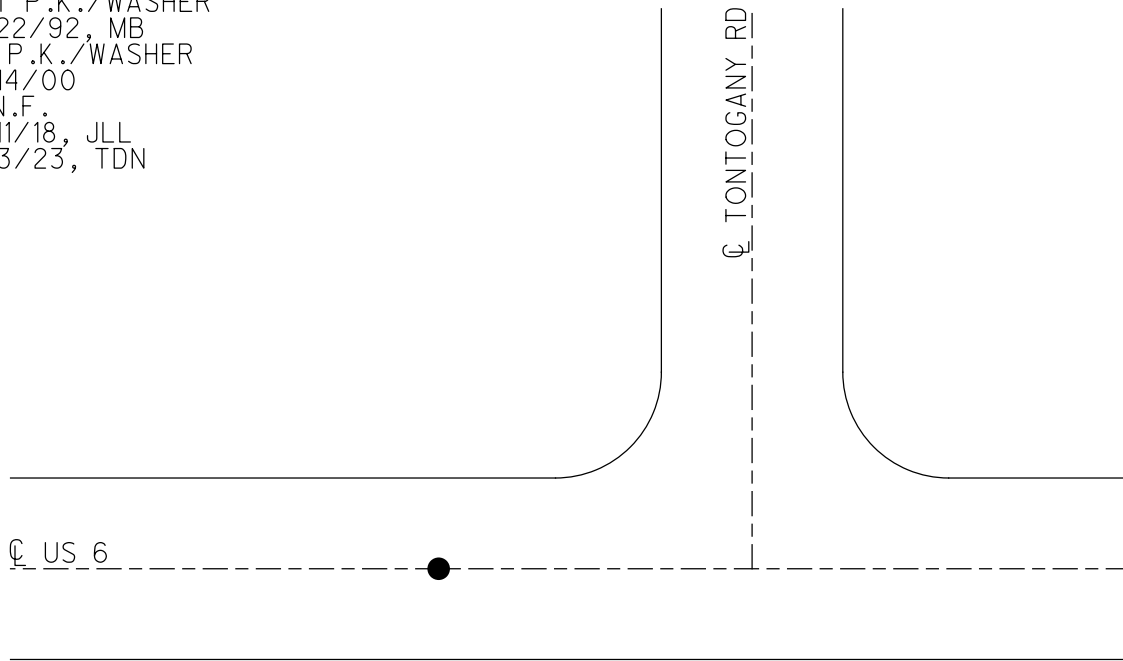
GEOID: _____

GRID: NORTHING: _____

EASTING: _____



RECORD:
FD P.K. NAIL
5/26/92, MB
SET P.K./WASHER
9/22/92, MB
FD P.K./WASHER
4/14/00
D.N.F.
7/11/18, JLL
1/13/23, TDN



O.D.O.T. DISTRICT 2 SURVEY OFFICE (USE ONLY)

PERSONNEL

REFERENCE NO. 17

SHEET 19 OF 22

NOTES RHOADES

DATE 7/11/18

ROUTE US 6

H.C. LEU

WEATHER SUNNY

COUNTY WOOD

R.C. HAGEMeyer

TEMP. 68°

TOWNSHIP PLAIN

DWG BY RHOADES

PID 95801

SECTION 29

T 5 N R 10 E

TYPE MONUMENT P.K./WASHER

ON SURFACE - ~~BELOW~~ ON

OFFSET Q PAVEMENT ON LT : RT

12.1' TO RT EDGE PAVEMENT 41' W OF Q N

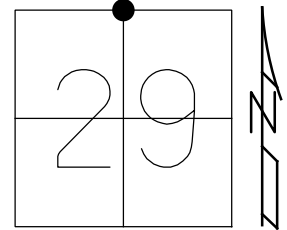
STATION: 400+18.96

HORZ.DATUM: _____

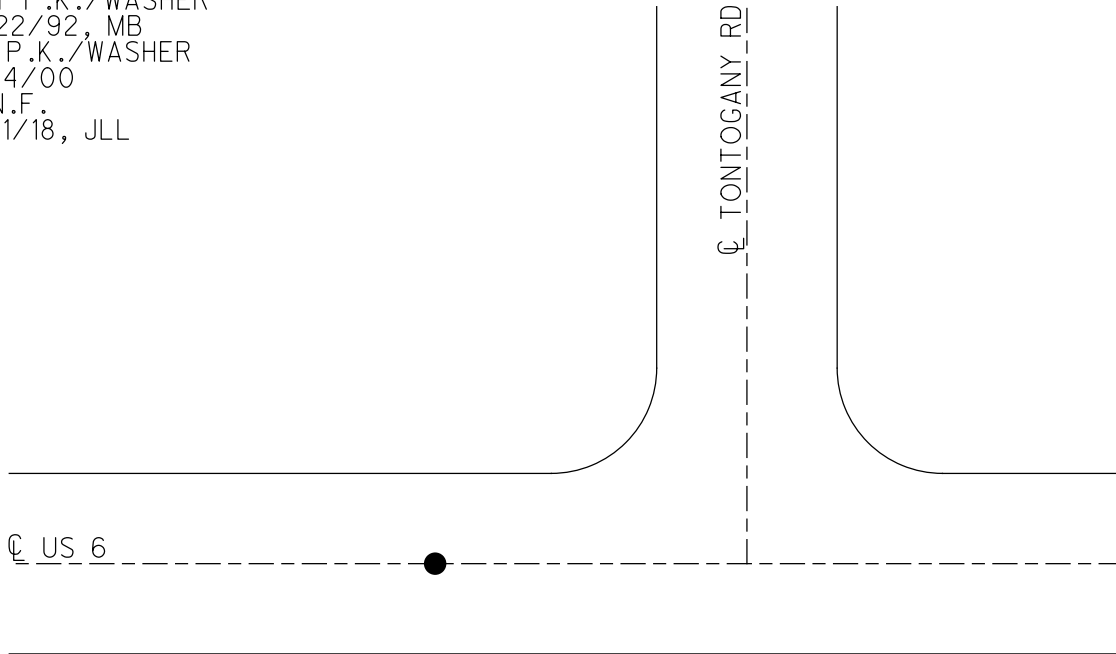
GEOID: _____

GRID: NORTHING: _____

EASTING: _____



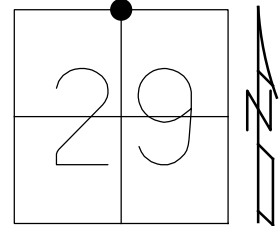
RECORD:
FD P.K. NAIL
5/26/92, MB
SET P.K./WASHER
9/22/92, MB
FD P.K./WASHER
4/14/00
D.N.F.
7/11/18, JLL



O.D.O.T. DISTRICT 2 SURVEY OFFICE (USE ONLY)

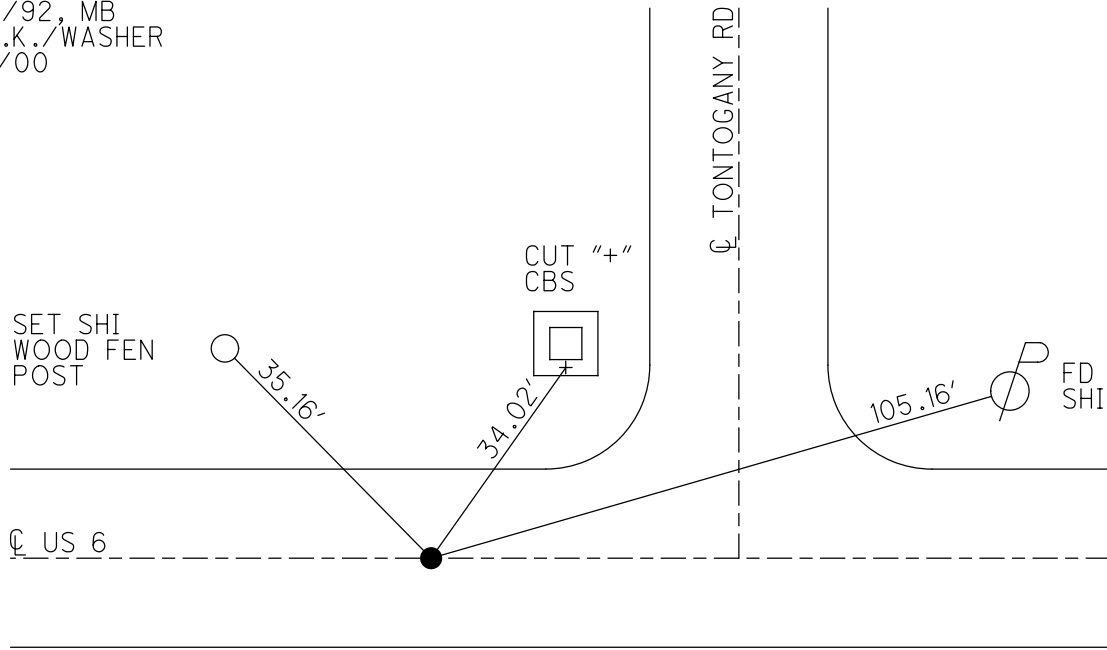
PERSONNEL _____ REFERENCE NO. 17 SHEET 19 OF 22
 NOTES BARNHISEL DATE 5/26/92 ROUTE US 6
 H.C. VAN DUSEN WEATHER SUNNY COUNTY WOOD
 R.C. BURNETT TEMP. 47° TOWNSHIP PLAIN
 DWG BY NIESE PID _____ SECTION 29
 T 5 N R 10 E

TYPE MONUMENT P.K. NAIL
 ON SURFACE - ~~BELOW~~ ON
 OFFSET CL PAVEMENT ON LT : RT
12.1' TO RT EDGE PAVEMENT 41' W OF CL OF TONT. RD
 STATION: 400+23



HORZ. DATUM: _____ GEOID: _____
 GRID: NORTHING: _____ EASTING: _____

RECORD:
 FD P.K. NAIL
 5/26/92, MB
 SET P.K./WASHER
 9/22/92, MB
 FD P.K./WASHER
 4/14/00



O.D.O.T. DISTRICT 2 SURVEY OFFICE

PERSONNEL

REFERENCE NO. 17

SHEET 5 OF 8

NOTES BARNHISEL

H.C. VAN DUSEN

R.C. BURNETT

DATE 5-26-92

WEATHER SUNNY

TEMP. +47°

ROUTE U.S. 6

COUNTY WOOD

TOWNSHIP PLAIN

SECTION 29

T 5 N R 10 E

TYPE MONUMENT P.K. NAIL

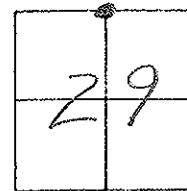
ON SURFACE - BELOW yes

LEFT - C. PAV'T. - RIGHT yes

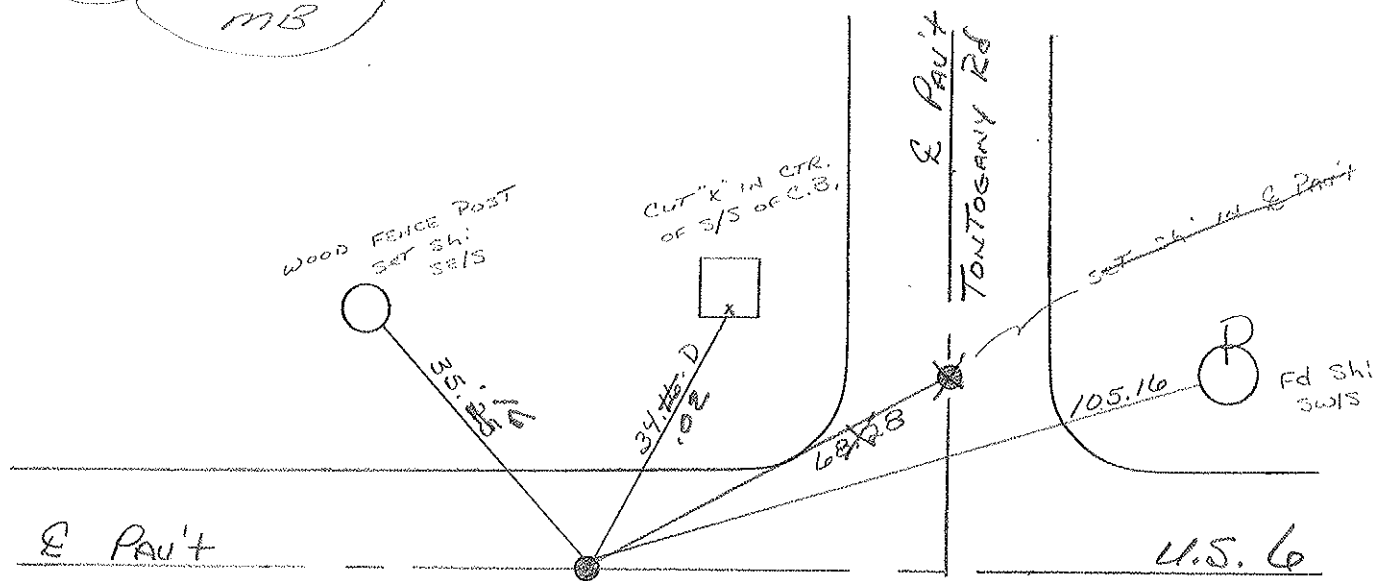
W.I. TO RT. EDGE PAVEMENT

S.L.M. 400+23

41' West of E Tontogany Rd.



SET PK + WASHER
 9-22-92
 MB



Preventive Maintenance
 Microsurfaced 2000
 Existing Point Uncovered
 Date 4-14-2000

County Wood ~~SR~~ US6

Township Plain

Section N¹/₄ Sec. 29

T5N, R10E

Personnel Smith

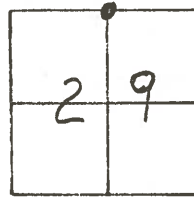
Bowers

Mead

Date 6-18-1980 (OK-8-27-80)

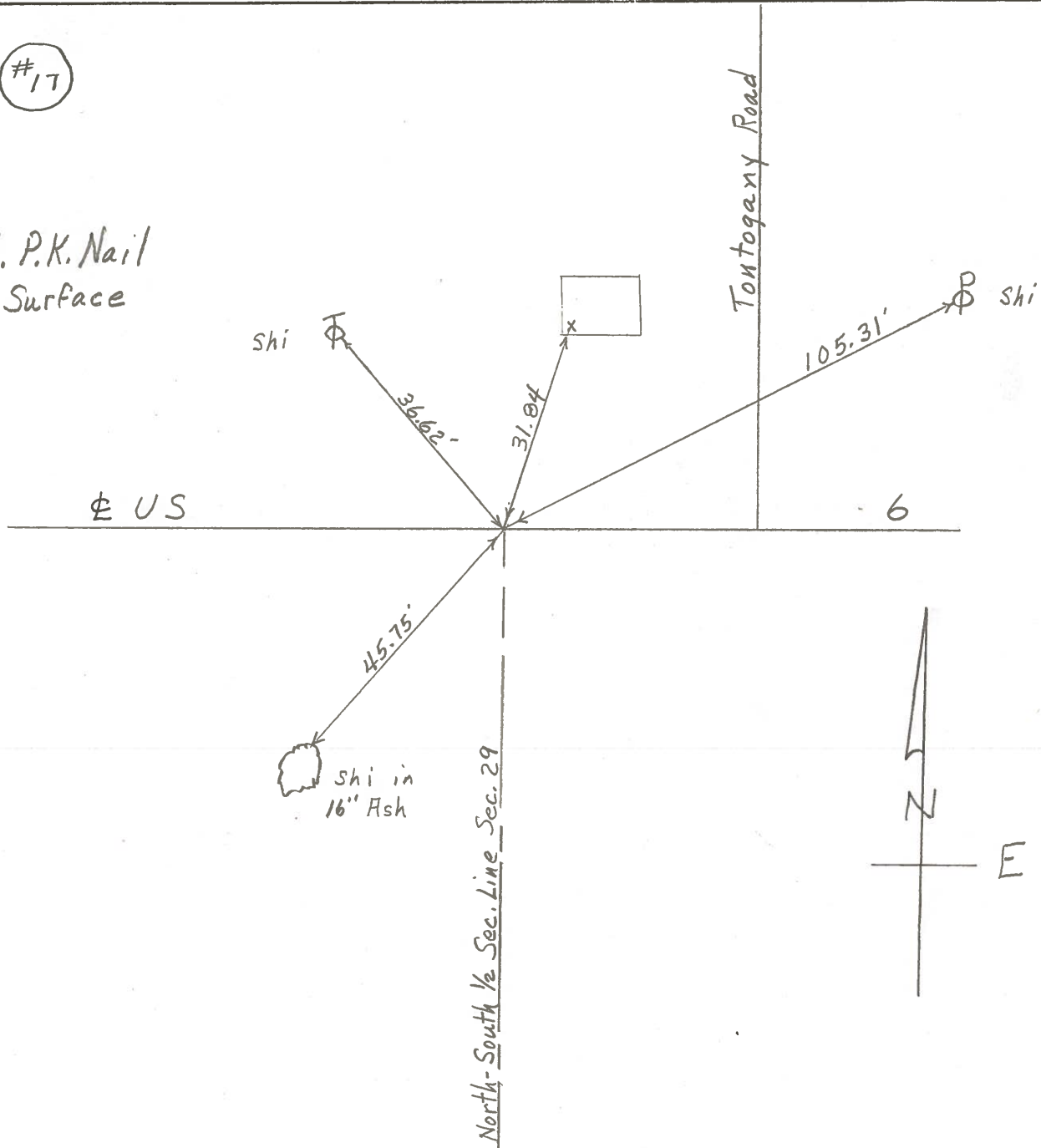
Weather Clear

Temp. +70°



#17

Fd. P.K. Nail
@ Surface



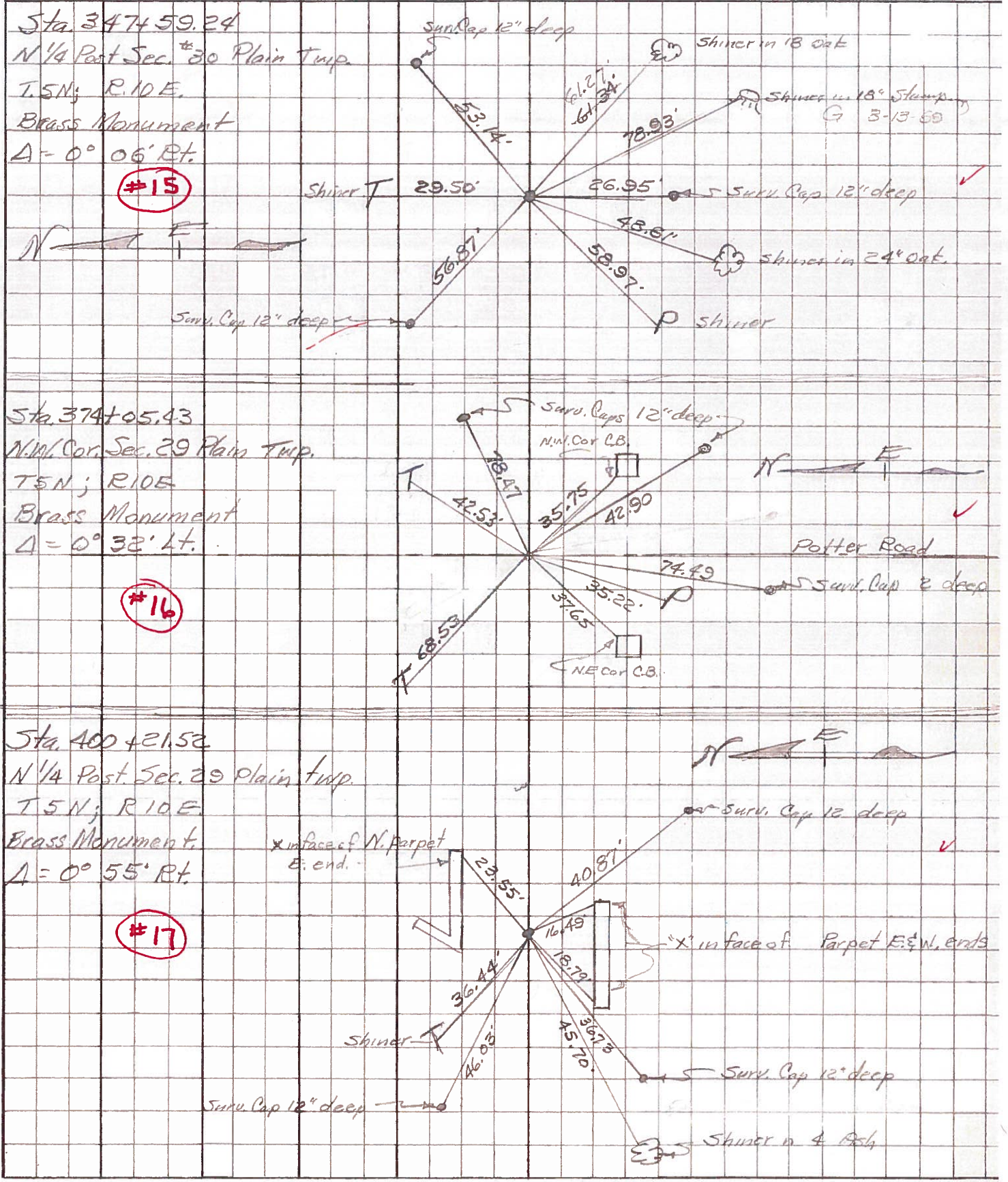
PERSONNEL	TITLE	PERSONNEL	TITLE
Morrison		Smith	
Bowers		Burnsides	
Holcombe			
Kern			

COUNTY Wood DATE March, 19, 1968

S. R. #15#6 WEATHER Cloudy

SEC. _____ TEMP. +60°

DESCRIPTION Control points Henry Co. line, E. et. JOB NO. _____



PERSONNEL	TITLE	PERSONNEL	TITLE	COUNTY	DATE
				Wood	OK-3-24-51
				S. R. U.S. #6	5-9-62
				SEC.	TEMP.

DESCRIPTION	LEFT	CENTER LINE	RIGHT	JOB NO.
-------------	------	-------------	-------	---------

Sta. 374+05.43
 N.W. Cor. Sec. 29 - Plain Twp.
 T5N - R10E Brass Mon
 Potter Ed
 Δ = 0° - 32' Lt.

2-19-68
 #16 ok

DESCRIPTION	LEFT	CENTER LINE	RIGHT	JOB NO.
ok ✓ S.W. to + in N.E. Cor. C.B.				37.65
ok ✓ S.E. to + in N.W. Cor. C.B.				35.75
42.53' N.E. to shiner in T.P.				42.06
68.53' W.N.W. to shiner in T.P.				69.60
35.22 S.W. Shi. P. Pole				35.26

Not Plumbed

Sta. 400+21.52
 N 1/4 post sec. 29 Plain Twp.
 T5N - R10E Brass Mon.
 Δ = 0° - 55' Rt.

2-19-68
 #17 ok

DESCRIPTION	LEFT	CENTER LINE	RIGHT	JOB NO.
18.79 S.W. to + in face W. end S. parapet				18.7
16.49 S.E. " + " " E. " " "				16.4
23.55 N.E. " + " " E. " N "				23.5
36.54 N.W. Shi. in T. Pole				36.58
45.70 S.W. Shi. 14" Ash				45.7

Sta. 426+45.19 Kingston Road S.
 N.W. Cor. Sec. 28 - Plain Twp
 T5N - R10E Brass Mon
 Δ = 0° - 20' Rt.

2-19-68
 #18 ok

DESCRIPTION	LEFT	CENTER LINE	RIGHT	JOB NO.
87.36 N.W. Cor. pump base N.E. ^{island}				87.40' 86.9
29.24 N. to shi. in T.P.				29.20
29.14 + in S.E. Cor. C.B. N.W.				29.10
31.72 Shiner P.P. S.W.				30.46

P.O.T. GREEN Rd. N
 Sta. 439+74.70
 R.E. Spike (Reset) 6/11/62

2-20-68
 #18A ok

DESCRIPTION	LEFT	CENTER LINE	RIGHT	JOB NO.
33.77 N.E. to shi. T. Pole				33.15'
No Good. S.W. to shi. Cor. Post				74.44'
✓ S.W. to X on E. end H/W.				46.09
29.97 W of S. to shiner in P.P.				