

STATE OF OHIO  
DEPARTMENT OF TRANSPORTATION  
**WOO-18-12.22**  
**MAIN STREET**  
VILLAGE OF NORTH BALTIMORE  
WOOD COUNTY

QUANTITIES  
CALC. BY P.L.B. DATE 3-1-77  
CK'D. BY R.A.O. DATE 8-9-77

FED. RD. DIVISION	STATE	PROJECT	1 6
5	OHIO	ISSUE I SOS-8701 (1)	

WOO - MAIN STREET  
NORTH BALTIMORE

MICROFILMED  
AUG 31 1987

ISSUE I  
SOS - 8701 (1)

WE, THE DULY AUTHORIZED CONTRACTUAL OFFICERS OF THE VILLAGE OF NORTH BALTIMORE DO HEREBY APPROVE THESE PLANS AND CERTIFY THAT THE NECESSARY RIGHT OF WAY IS AVAILABLE. WE DO HEREBY AGREE FOR AND IN BEHALF OF SAID VILLAGE, TO MAINTAIN THE PROJECT IN A MANNER SATISFACTORY TO THE DIRECTOR OF TRANSPORTATION, STATE OF OHIO, OR HIS DULY AUTHORIZED REPRESENTATIVES AND WILL MAKE AMPLE PROVISIONS EACH YEAR FOR SUCH MAINTENANCE AND REPAIR. DONE UNDER AUTHORITY OF SECTIONS 723.01, 5557.02 AND 5591.02 ET. SEQ. OF THE REVISED CODE OF OHIO.

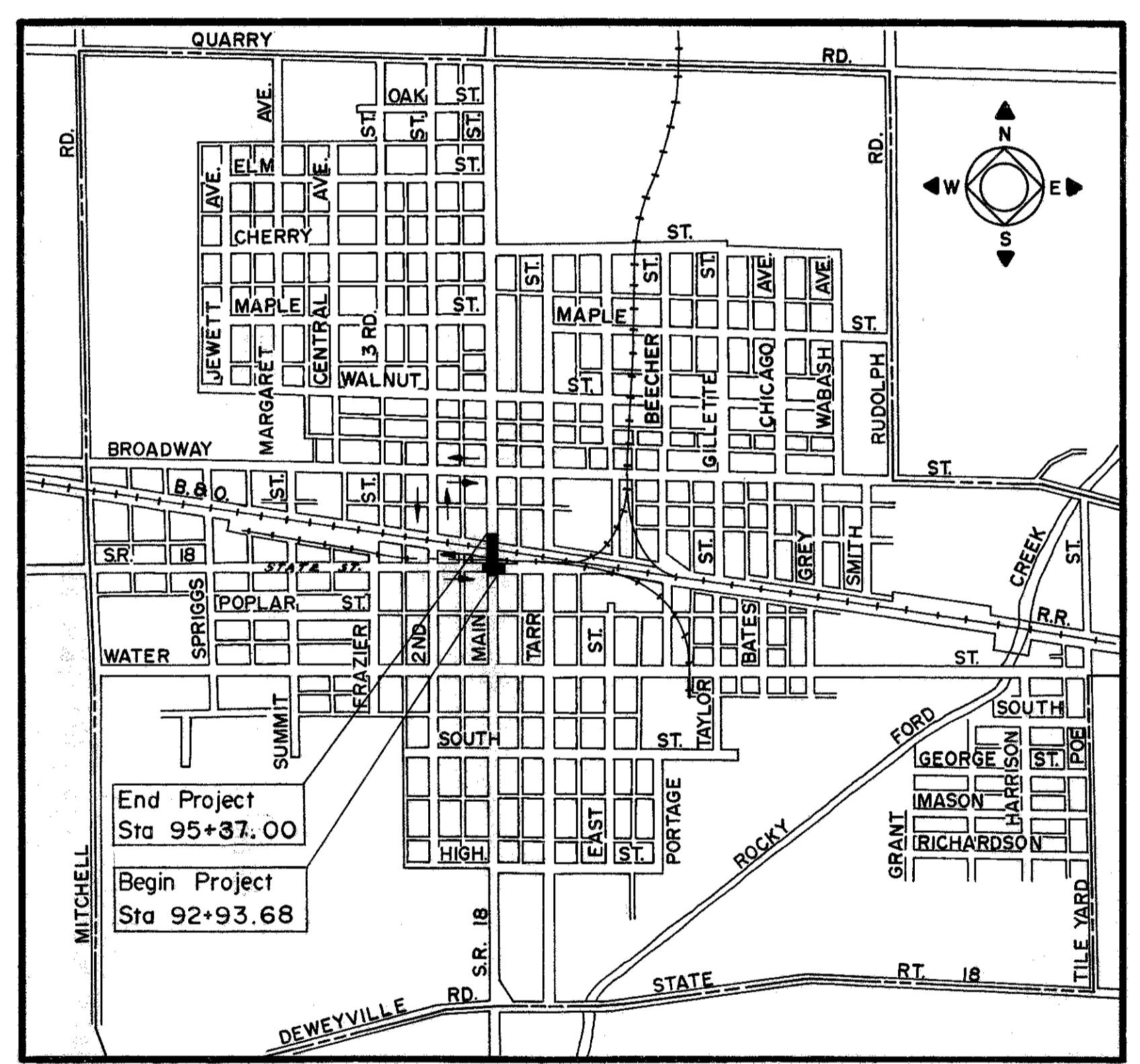
DATE 9/13/77

VILLAGE OF NORTH BALTIMORE  
*John W. Starling*

CONVENTIONAL SIGNS	
CENTER LINE	
CORPORATION LINE	
UNDERGROUND UTILITIES	STORM SANITARY WATER GAS
RIGHT-OF-WAY LINE	R/W
PROPERTY LINE	
FENCE LINE	
UTILITY POLES	TELEPHONE POWER LIGHT
VALVES	GAS WATER
TREES	
MISCELLANEOUS	HYDRANT SIGN MAILBOX WATER METER
REMOVE TREE	
	R.R. CROSSBUCK

INDEX OF SHEETS	
TITLE SHEET	1
SUBSUMMARIES, GENERAL SUMMARY, DESIGN DESIGNATION	2
TYPICAL SECTION	3
PLAN & PROFILE	4
ELEVATIONS & GENERAL NOTES	5
CROSS SECTIONS	6

LINE DATA	
Begin Project <i>Work</i>	STA. 92+93.68
End Project <i>Work</i>	STA. 95+37.00
Total Length Of <i>Work</i>	243.32 Lin. Ft. OR 0.046 MI.
Deduct For Railroad Tracks ON PROJECT	31.04 Lin. Ft.
Total Length Of Project	212.28 Lin. Ft. OR 0.040 MI.



LOCATION MAP

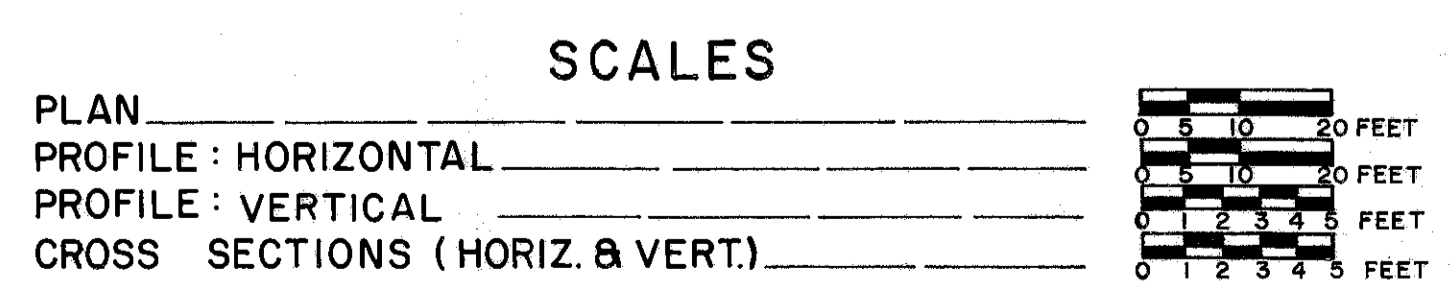

1977 SPECIFICATIONS  
THE STANDARD SPECIFICATIONS OF THE STATE OF OHIO DEPARTMENT OF TRANSPORTATION INCLUDING CHANGES AND SUPPLEMENTAL SPECIFICATIONS LISTED IN THE PROPOSAL SHALL GOVERN THIS IMPROVEMENT.

I HEREBY APPROVE THESE PLANS AND DECLARE THAT THE MAKING OF THIS IMPROVEMENT WILL REQUIRE THE CLOSING OF THE HIGHWAY TO TRAFFIC AND THAT DETOURS WILL BE PROVIDED AS INDICATED ON THE PLANS.

APPROVED *Laura L. Andrews*  
DATE 9-20-77 DISTRICT DEPUTY DIRECTOR OF TRANSPORTATION

APPROVED *R.E. Catlin*  
DATE 1-10-78 CHIEF ENGINEER, PLANNING AND DESIGN

APPROVED *David L. Wein*  
DATE 1-10-78 DIRECTOR, DEPARTMENT OF TRANSPORTATION



PLANS PREPARED BY:  
**LESTER H. POGGEMEYER PE., INC.**  
ENGINEERS & SURVEYORS, BOWLING GREEN, OHIO  
BY *Lester H. Poggemeyer* DATE 9-13-77

MAIN STREET  
NORTH BALTIMORE - WOOD COUNTY  
DATE OF LETTING \_\_\_\_\_ 19\_\_\_\_ CONTRACT NO. \_\_\_\_\_

SUPPLEMENTAL PRINTS OF STANDARD CONSTRUCTION DRAWINGS							
Drawing	Date	Drawing	Date	Drawing	Date	Drawing	Date
BP-3	12-6-76	BP-7	12-6-76	MC-1	6-13-69	BP-12	8-11-75
BP-4	12-6-76	CB-3	1-1-76	MC-3	6-1-73	MH-3	6-12-75
BP-5	8-11-75	CB-3A	1-1-76	MC-4	7-26-76	MH-5	6-12-75
BP-6	6-1-65	CB-6	6-1-65	MH-1	6-12-75		

SUPPLEMENTAL SPECIFICATIONS	
1001	1-3-77

DEPARTMENT OF TRANSPORTATION  
FEDERAL HIGHWAY ADMINISTRATION

APPROVED \_\_\_\_\_  
DIVISION ADMINISTRATOR

DATE \_\_\_\_\_

FED. RD. DIVISION	STATE	PROJECT	4 6
5	OHIO	ISSUE 1 SOS-8701(1)	

WOO-MAIN STREET  
NORTH BALTIMORE

QUANTITIES  
CALC. BY PLB DATE 3-1-77  
CK'D. BY RAO DATE 8-8-77

**BENCH MARKS**

Top nut fire hydrant Sta. 93+10, 24.5' Rt.  
Elev. = 736.04

U.S.G.S. No. "J6" set in concrete  
Sta. 96+00, 42.8' Lt.  
Elev. = 733.53

