

O.D.O.T. DISTRICT 2 SURVEY OFFICE (USE ONLY)

PERSONNEL

REFERENCE NO. 24 A

SHEET 23 OF 51

NOTES RHOADES

DATE 6-15-20

ROUTE SR 18

H.C. O'DONNELL

WEATHER SUNNY

COUNTY WOOD

R.C. MAHLER

TEMP. 75°F

TOWNSHIP HENRY

SECTION 33

DWG BY MAHLER PID PAVETRAIN

T 3 N R 10 E

TYPE MONUMENT MONBOX W/1" IPIN

ON SURFACE - ~~BELOW~~ ON

OFFSET C PAVEMENT _____ LT : RT

- TO - EDGE PAVEMENT

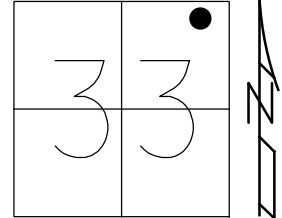
STATION: 543+69.18

HORZ. DATUM: NAD83 (2011)

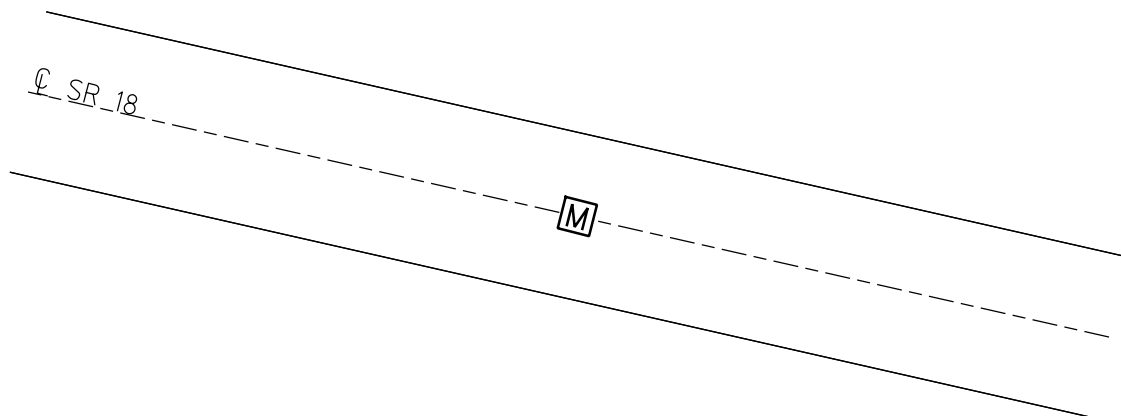
GEOID: NAVD88-2012A

GRID: NORTHING: 554700.829

EASTING: 1634925.999



RECORD: CS
STA. 543+69.18
FD MONBOX
W/1" IPIN
REFA24
6-15-20, JFO



O.D.O.T. DISTRICT 2 SURVEY OFFICE (USE ONLY)

PERSONNEL

REFERENCE NO. 24 B

SHEET 24 OF 51

NOTES RHOADES

DATE 6-15-20

ROUTE SR 18

H.C. O'DONNELL

WEATHER SUNNY

COUNTY WOOD

R.C. MAHLER

TEMP. 75°F

TOWNSHIP HENRY

DWG BY MAHLER

PID PAVETRAIN

SECTION 33

T 3 N R 10 E

TYPE MONUMENT MONBOX W/1" IPIN

ON SURFACE - ~~BELOW~~ ON

OFFSET 0 PAVEMENT LT : RT

- TO - EDGE PAVEMENT

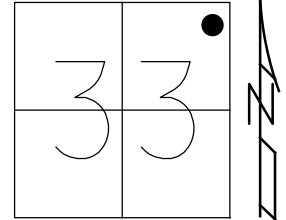
STATION: 544+69.21

HORZ.DATUM: NAD83 (2011)

GEOID: NAVD88-2012A

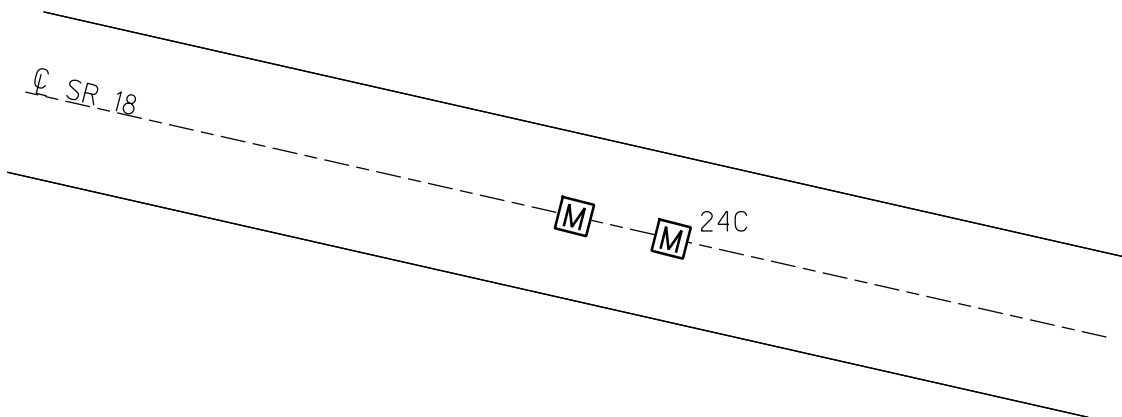
GRID: NORTHING: 554618.418

EASTING: 1635123.507



RECORD:
CULVERT 0
STA. 544+69.21
FD MONBOX
W/1" IPIN
REFB24
6-15-20, JFO

DIST. 24B-24C=27.28'



O.D.O.T. DISTRICT 2 SURVEY OFFICE (USE ONLY)

PERSONNEL

REFERENCE NO. 24 C

SHEET 25 OF 51

NOTES RHOADES

DATE 6-15-20

ROUTE SR 18

H.C. O'DONNELL

WEATHER SUNNY

COUNTY WOOD

R.C. MAHLER

TEMP. 75°F

TOWNSHIP HENRY

SECTION 33

DWG BY MAHLER PID PAVETRAIN

T 3 N R 10 E

TYPE MONUMENT MONBOX W/1" IPIN

ON SURFACE - ~~BELOW~~ ON

OFFSET ☉ PAVEMENT LT : RT

- TO - EDGE PAVEMENT

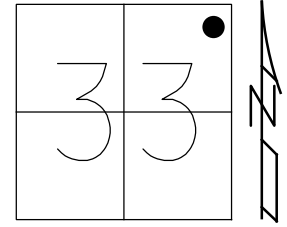
STATION: 545+96.99

HORIZ.DATUM: NAD83 (2011)

GEOID: NAVD88-2012A

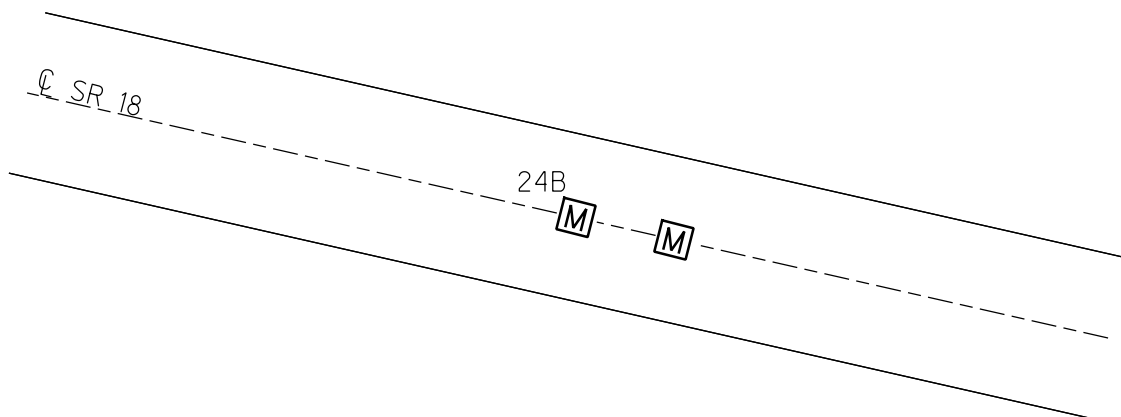
GRID: NORTHING: 554612.765

EASTING: 1635136.079



RECORD: TS
STA. 545+96.99
FD MONBOX
W/1" IPIN
REFC24
6-15-20, JFO

DIST. 24B-24C=27.28'



O.D.O.T. DISTRICT 2 SURVEY OFFICE (USE ONLY)

PERSONNEL

REFERENCE NO. 24 D

SHEET 26 OF 51

NOTES RHOADES

DATE 6-15-20

ROUTE SR 18

H.C. O'DONNELL

WEATHER SUNNY

COUNTY WOOD

R.C. MAHLER

TEMP. 75°F

TOWNSHIP HENRY

SECTION 33

DWG BY MAHLER

PID PAVETRAIN

T 3 N R 10 E

TYPE MONUMENT MONBOX W/1" IPIN

ON SURFACE - ~~BELOW~~ ON

OFFSET ℄ PAVEMENT LT : RT

- TO - EDGE PAVEMENT

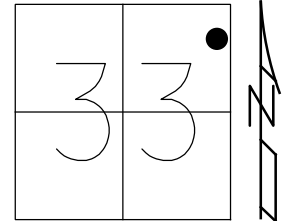
STATION: 548+10.99

HORZ. DATUM: NAD83 (2011)

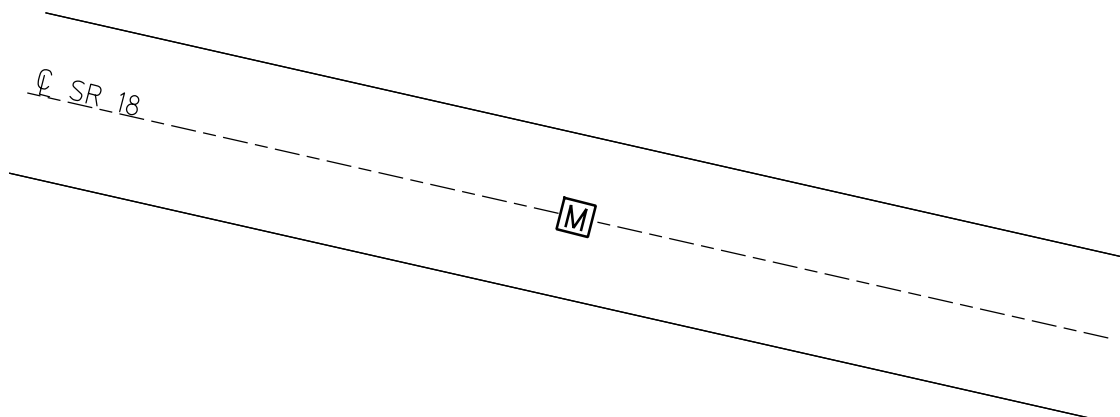
GEOID: NAVD88-2012A

GRID: NORTHING: 554530.462

EASTING: 1635333.510



RECORD: SC
STA. 548+10.99
FD MONBOX
W/1" IPIN
REFD24
6-15-20, JFO



O.D.O.T. DISTRICT 2 SURVEY OFFICE (USE ONLY)

PERSONNEL

REFERENCE NO. 24 E

SHEET 27 OF 51

NOTES RHOADES

DATE 6-15-20

ROUTE SR 18

H.C. O'DONNELL

WEATHER SUNNY

COUNTY WOOD

R.C. MAHLER

TEMP. 75°F

TOWNSHIP HENRY

SECTION 33

DWG BY MAHLER PID PAVETRAIN

T 3 N R 10 E

TYPE MONUMENT MONBOX W/1" IPIN

ON SURFACE - ~~BELOW~~ ON

OFFSET ☉ PAVEMENT _____ LT : RT

- TO - EDGE PAVEMENT

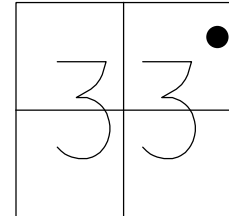
STATION: 551+18.78

HORZ.DATUM: NAD83 (2011)

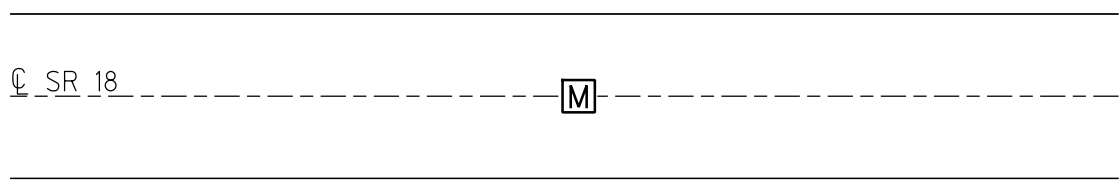
GEOID: NAVD88-2012A

GRID: NORTHING: 554464.004

EASTING: 1635633.186



RECORD: CS
STA. 551+18.78
FD MONBOX
W/1" IPIN
REFE24
6-15-20, JFO



O.D.O.T. DISTRICT 2 SURVEY OFFICE (USE ONLY)

PERSONNEL

REFERENCE NO. 24 F

SHEET 28 OF 51

NOTES RHOADES

DATE 6-15-20

ROUTE SR 18

H.C. O'DONNELL

WEATHER SUNNY

COUNTY WOOD

R.C. MAHLER

TEMP. 75°F

TOWNSHIP HENRY

SECTION 33

DWG BY MAHLER PID PAVETRAIN

T 3 N R 10 E

TYPE MONUMENT MONBOX W/1" IPIN

ON SURFACE - ~~BELOW~~ ON

OFFSET 0 PAVEMENT LT : RT

- TO - EDGE PAVEMENT

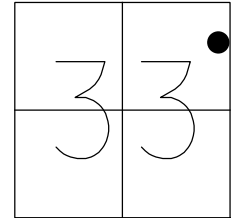
STATION: 553+32.78

HORZ.DATUM: NAD83 (2011)

GEOID: NAVD88-2012A

GRID: NORTHING: 554455.078

EASTING: 1635847.078



RECORD: ST
 STA. 553+32.78
 FD MONBOX
 W/1" IPIN
 REFF24
 6-15-20, JFO

0 SR 18 **M**

O.D.O.T. DISTRICT 2 SURVEY OFFICE (USE ONLY)

PERSONNEL

REFERENCE NO. 25

SHEET 29 OF 51

NOTES RHOADES

DATE 6-15-20

ROUTE SR 18

H.C. O'DONNELL

WEATHER SUNNY

COUNTY WOOD

R.C. MAHLER

TEMP. 75°F

TOWNSHIP HENRY

DWG BY MAHLER

PID PAVETRAIN

SECTION 33

T 3 N R 10 E

TYPE MONUMENT MONBOX

ON SURFACE - ~~BELOW~~ ON

OFFSET ☉ PAVEMENT _____ LT : RT

- TO - EDGE PAVEMENT

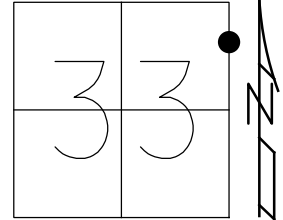
STATION: 556+84.21

HORIZ.DATUM: NAD83 (2011)

GEOID: NAVD88-2012A

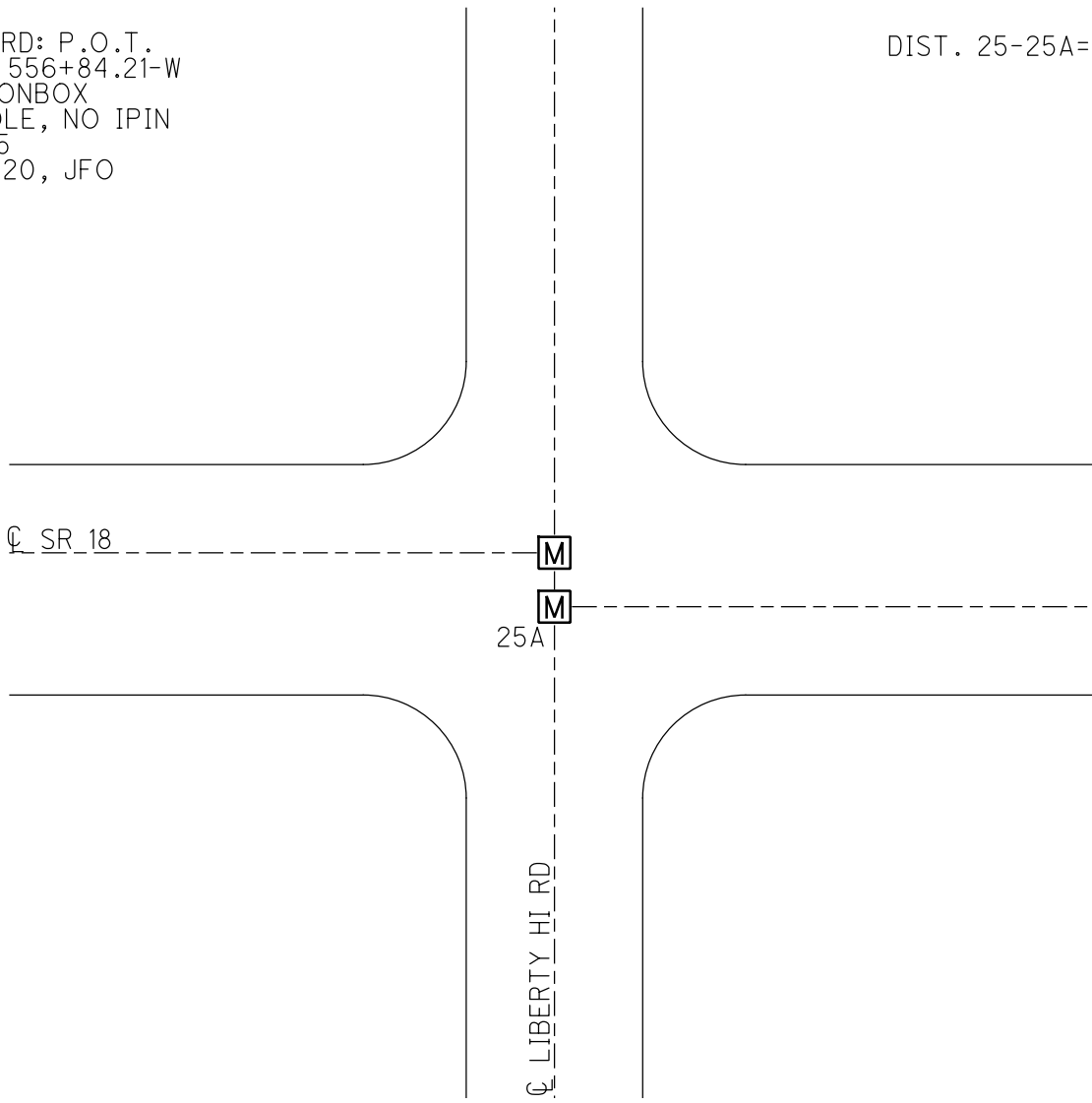
GRID: NORTHING: 554450.361

EASTING: 1636198.323



RECORD: P.O.T.
STA. 556+84.21-W
FD MONBOX
W/HOLE, NO IPIN
REF25
6-15-20, JFO

DIST. 25-25A=6.18'



O.D.O.T. DISTRICT 2 SURVEY OFFICE (USE ONLY)

PERSONNEL

REFERENCE NO. 25 A

SHEET 30 OF 51

NOTES RHOADES
H.C. O'DONNELL
R.C. MAHLER

DATE 6-15-20
WEATHER SUNNY
TEMP. 75°F

ROUTE SR 18
COUNTY WOOD
TOWNSHIP HENRY
SECTION 33
T 3 N R 10 E

DWG BY MAHLER PID PAVETRAN

TYPE MONUMENT MONBOX

ON SURFACE - ~~BELOW~~ ON

OFFSET \varnothing PAVEMENT _____ LT : RT

- TO - EDGE PAVEMENT

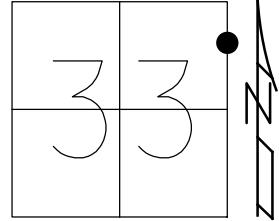
STATION: 100+00 (2011 PLAN)

HORZ.DATUM: NAD83 (2011)

GEOID: NAVD88-2012A

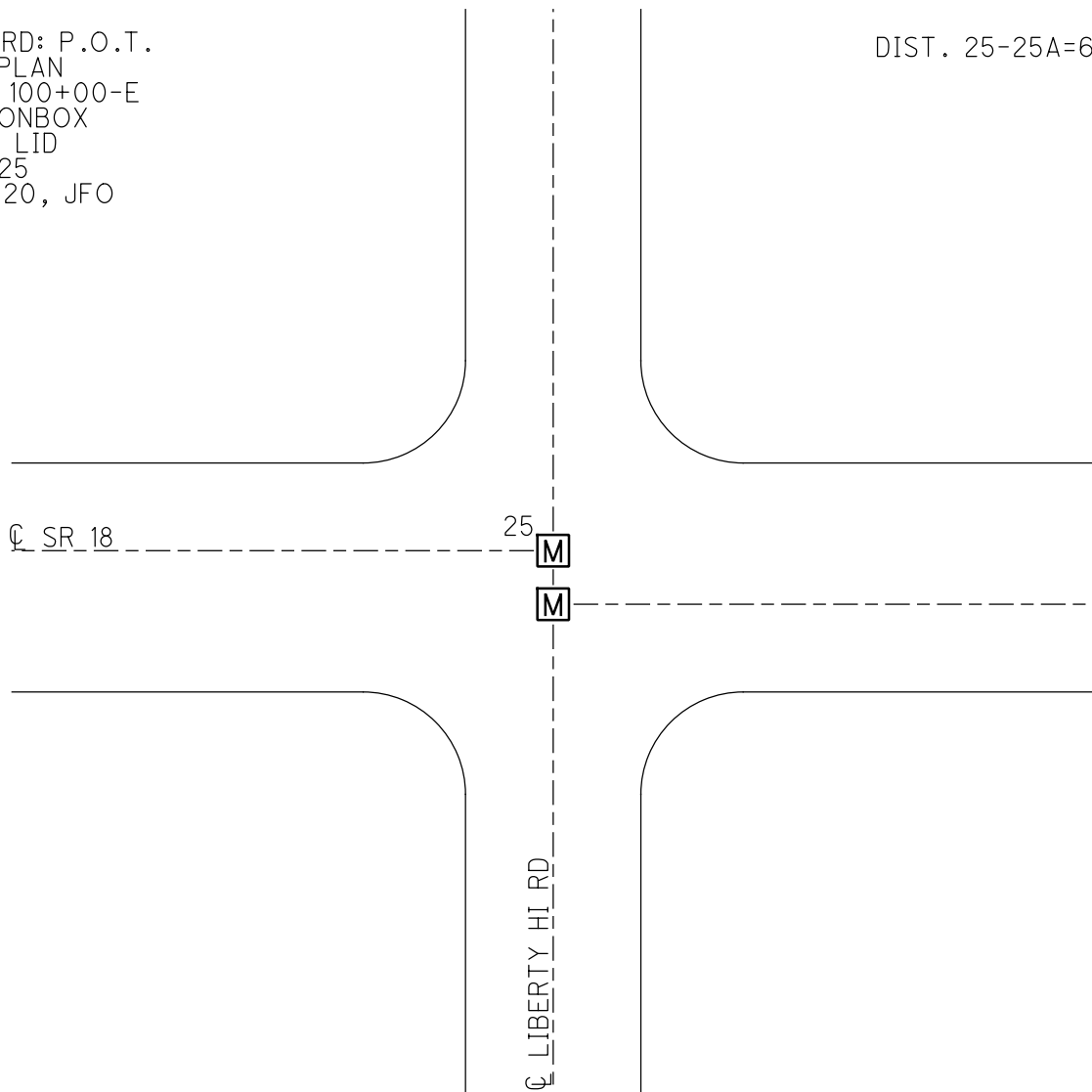
GRID: NORTHING: 554444.183

EASTING: 1636197.781



RECORD: P.O.T.
2011 PLAN
STA. 100+00-E
FD MONBOX
SHOT LID
REFA25
6-15-20, JFO

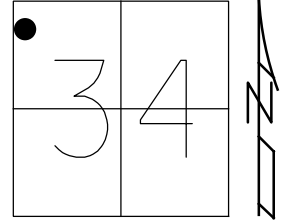
DIST. 25-25A=6.18'



O.D.O.T. DISTRICT 2 SURVEY OFFICE (USE ONLY)

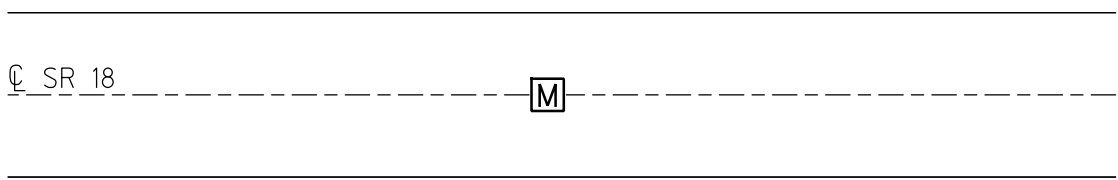
PERSONNEL _____ REFERENCE NO. 25 B SHEET 31 OF 51
NOTES RHOADES DATE 6-16-20 ROUTE SR 18
H.C. O'DONNELL WEATHER SUNNY COUNTY WOOD
R.C. MAHLER TEMP. 75°F TOWNSHIP HENRY
SECTION 34
DWG BY MAHLER PID PAVETRAIN T 3 N R 10 E

TYPE MONUMENT MONBOX W/ 3/4" IPIN
ON SURFACE - ~~BELOW~~ ON
OFFSET C PAVEMENT _____ LT : RT
- TO - EDGE PAVEMENT
STATION: 101+80.47 (2011 PLAN)



HORZ.DATUM: NAD83 (2011) GEOID: NAVD88-2012A
GRID: NORTHING: 554441.825 EASTING: 1636378.156

RECORD: T.S.
2011 PLAN
STA. 101+80.47
FD MONBOX
W/ 3/4" IPIN
REFB25
6-16-20,JFO



O.D.O.T. DISTRICT 2 SURVEY OFFICE (USE ONLY)

PERSONNEL

REFERENCE NO. 25 C

SHEET 32 OF 51

NOTES RHOADES

DATE 6-16-20

ROUTE SR 18

H.C. O'DONNELL

WEATHER SUNNY

COUNTY WOOD

R.C. MAHLER

TEMP. 75°F

TOWNSHIP HENRY

SECTION 34

DWG BY MAHLER PID PAVETRAIN

T 3 N R 10 E

TYPE MONUMENT MONBOX W/ 3/4" IPIN

ON SURFACE - ~~BELOW~~ ON

OFFSET \varnothing PAVEMENT _____ LT : RT

- TO - EDGE PAVEMENT

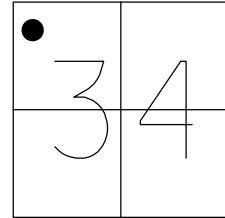
STATION: 105+10.47 (2011 PLAN)

HORZ.DATUM: NAD83 (2011)

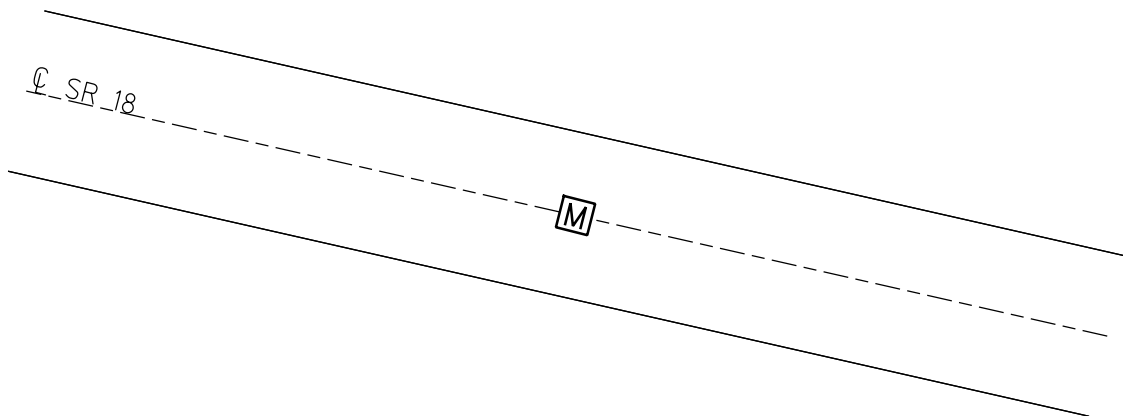
GEOID: NAVD88-2012A

GRID: NORTHING: 554423.147

EASTING: 1636707.378



RECORD: S.C.
2011 PLAN
STA. 105+10.47
FD MONBOX
W/ 3/4" IPIN
REFC25
6-16-20, JFO



O.D.O.T. DISTRICT 2 SURVEY OFFICE (USE ONLY)

PERSONNEL

REFERENCE NO. 26

SHEET 33 OF 51

NOTES RHOADES

DATE 6-16-20

ROUTE SR 18

H.C. O'DONNELL

WEATHER SUNNY

COUNTY WOOD

R.C. MAHLER

TEMP. 75°F

TOWNSHIP HENRY

SECTION 34

DWG BY MAHLER PID PAVETRAIN

T 3 N R 10 E

TYPE MONUMENT MONBOX W/ 3/4" IPIN

ON SURFACE - ~~BELOW~~ ON

OFFSET 0 PAVEMENT LT : RT

- TO - EDGE PAVEMENT

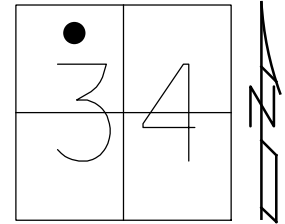
STATION: 110+00 (2011 PLAN)

HORZ.DATUM: NAD83 (2011)

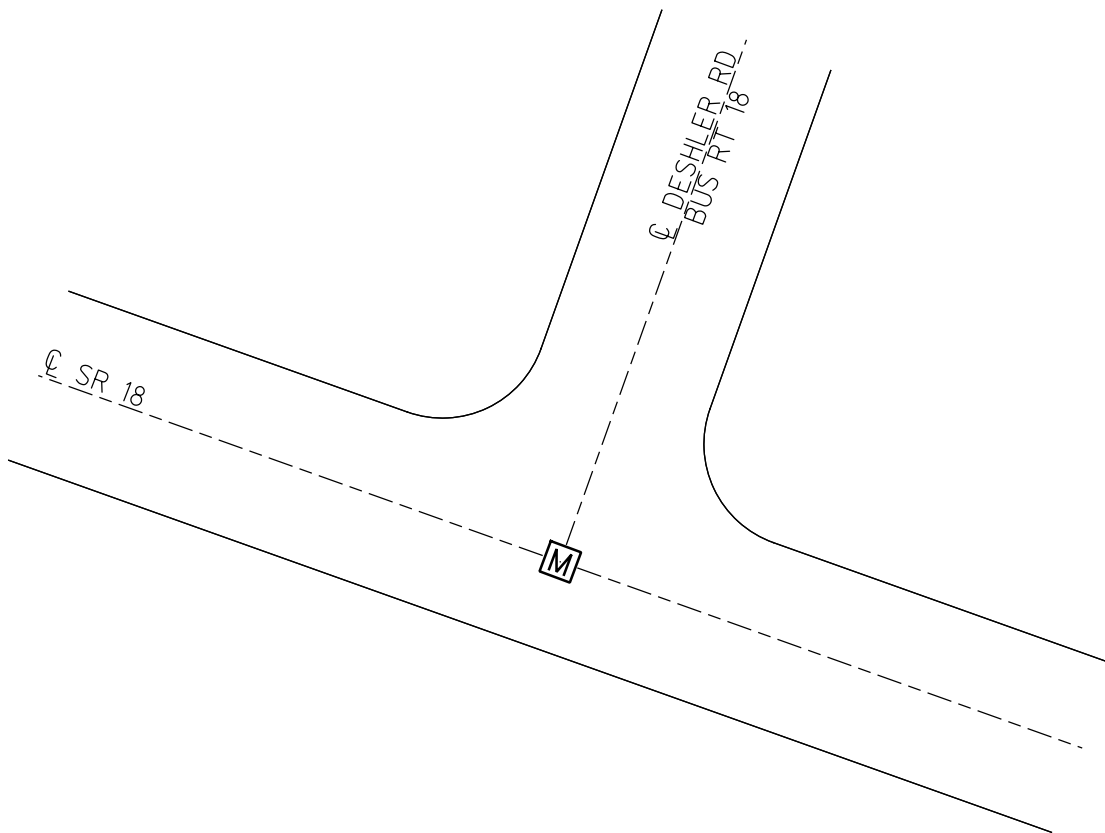
GEOID: NAVD88-2012A

GRID: NORTHING: 554263.059

EASTING: 1637166.728



RECORD:
2011 PLAN
STA. 110+00
FD MONBOX
W/ 3/4" IPIN
REF26
6-16-20, JFO



O.D.O.T. DISTRICT 2 SURVEY OFFICE (USE ONLY)

PERSONNEL

REFERENCE NO. 26 A

SHEET 34 OF 51

NOTES RHOADES DATE 6-16-20

H.C. O'DONNELL WEATHER SUNNY

R.C. MAHLER TEMP. 75°F

ROUTE SR 18

COUNTY WOOD

TOWNSHIP HENRY

SECTION 34

DWG BY MAHLER PID PAVETRAIN

T 3 N R 10 E

TYPE MONUMENT MONBOX

ON SURFACE - ~~BELOW~~ ON

OFFSET 0 PAVEMENT LT : RT

- TO - EDGE PAVEMENT

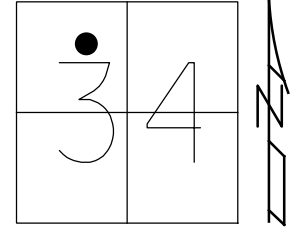
STATION: 121+15.70 (2011 PLAN)

HORZ.DATUM: NAD83 (2011)

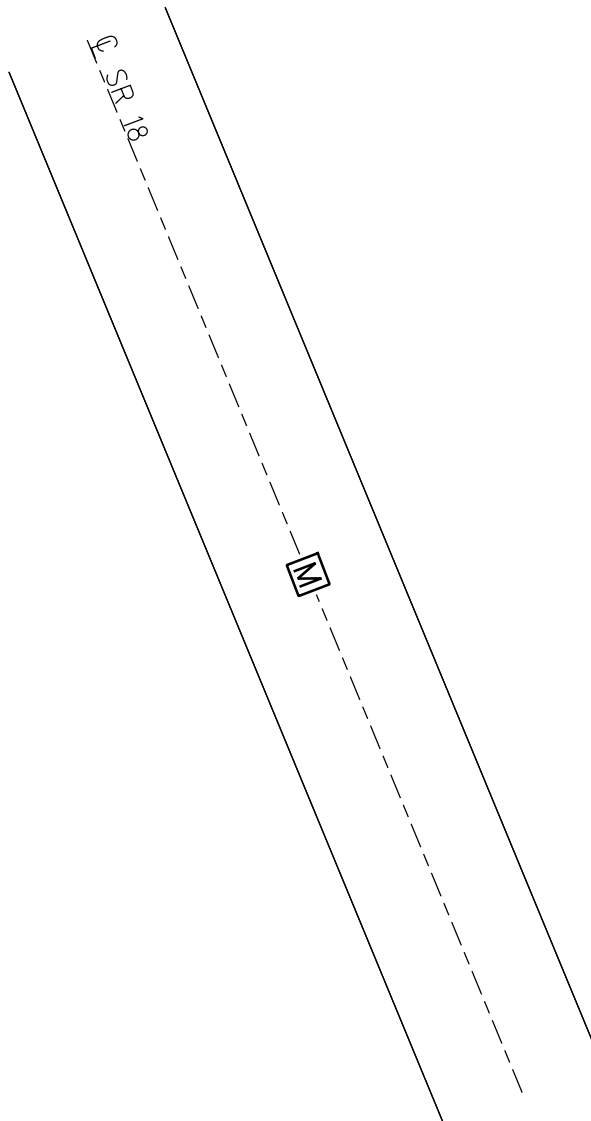
GEOID: NAVD88-2012A

GRID: NORTHING: 553374.678

EASTING: 1637781.220



RECORD: C.S.
2011 PLAN
STA. 12+15.70
FD MONBOX
STRATS PULLED
TOP BOX SHOT
REFA26
6-16-20, JFO



O.D.O.T. DISTRICT 2 SURVEY OFFICE (USE ONLY)

PERSONNEL

REFERENCE NO. 26 B

SHEET 35 OF 51

NOTES RHOADES

DATE 6-16-20

ROUTE SR 18

H.C. O'DONNELL

WEATHER SUNNY

COUNTY WOOD

R.C. MAHLER

TEMP. 75°F

TOWNSHIP HENRY

SECTION 34

DWG BY MAHLER

PID PAVETRAIN

T 3 N R 10 E

TYPE MONUMENT MONBOX

ON SURFACE - ~~BELOW~~ ON

OFFSET C PAVEMENT _____ LT : RT

- TO - EDGE PAVEMENT

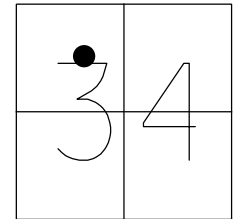
STATION: 124+45.70 (2011 PLAN)

HORZ.DATUM: NAD83 (2011)

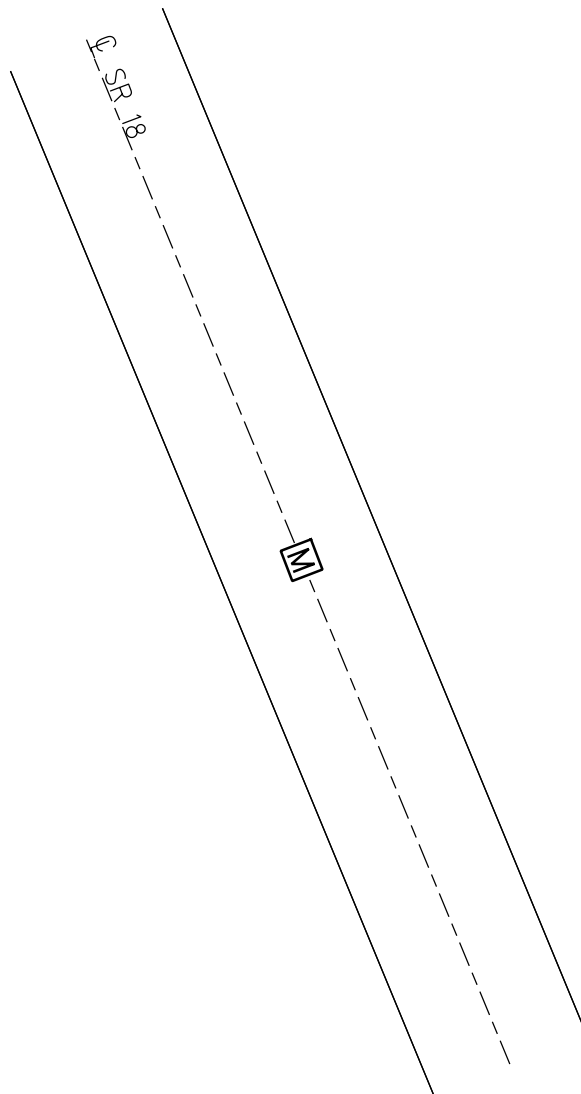
GEOID: NAVD88-2012A

GRID: NORTHING: 553045.971

EASTING: 1637807.763



RECORD: S.T.
2011 PLAN
STA. 124+45.70
FD MONBOX
STRATS PULLED
SHOT TOP BOX
REFB26
6-16-20, JFO



O.D.O.T. DISTRICT 2 SURVEY OFFICE (USE ONLY)

PERSONNEL

REFERENCE NO. 26 C

SHEET 36 OF 51

NOTES RHOADES

DATE 6-16-20

ROUTE SR 18

H.C. O'DONNELL

WEATHER SUNNY

COUNTY WOOD

R.C. MAHLER

TEMP. 75°F

TOWNSHIP HENRY

SECTION 34

DWG BY MAHLER

PID PAVETRAIN

T 3 N R 10 E

TYPE MONUMENT MONBOX W/STRATS

ON SURFACE - ~~BELOW~~ ON

OFFSET Q PAVEMENT LT : RT

- TO - EDGE PAVEMENT


STATION: 127+46.20 (2011 PLAN)

HORZ.DATUM: NAD83 (2011)

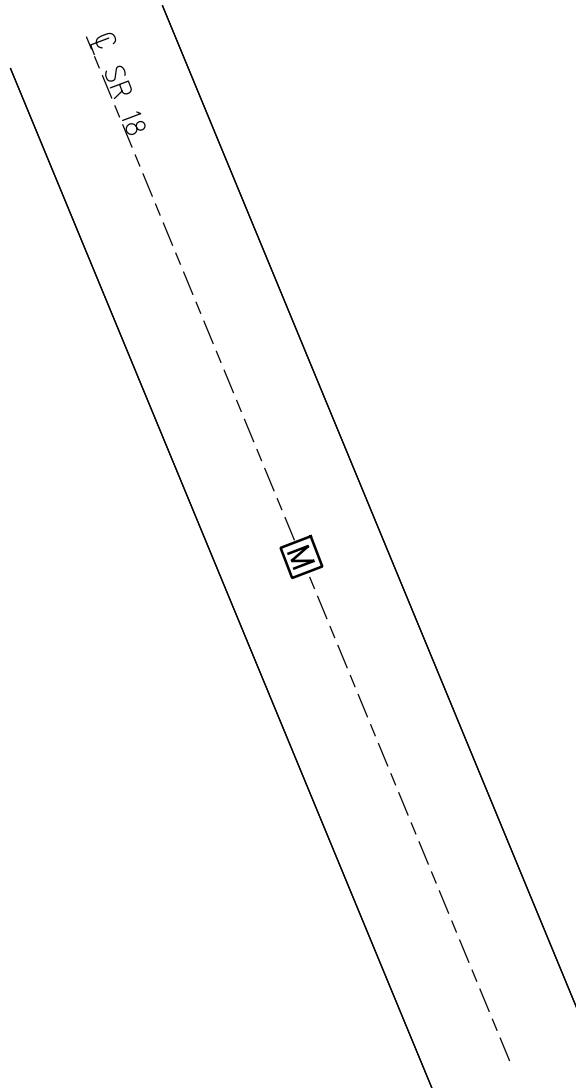
GEOID: NAVD88-2012A

GRID: NORTHING: 552745.749

EASTING: 1637818.937

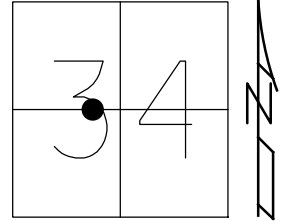


RECORD: T.S.
2011 PLAN
STA. 127+46.20
FD MONBOX
STRATS PULLED
SHOT TOP BOX
REFC26
6-16-20, JFO

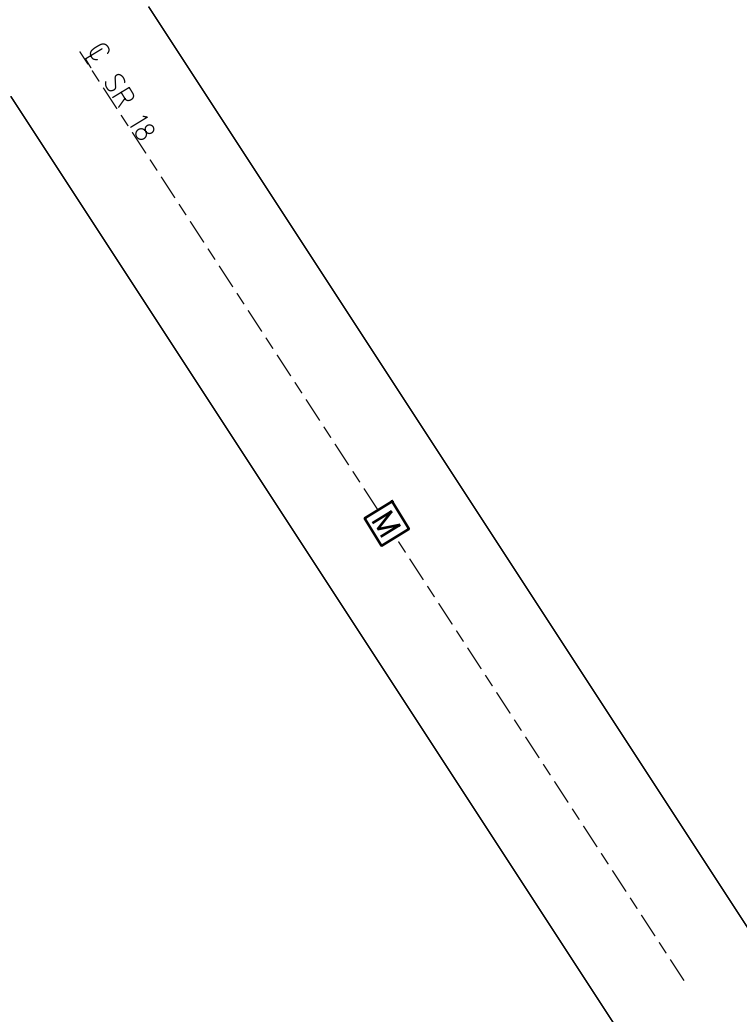


O.D.O.T. DISTRICT 2 SURVEY OFFICE (USE ONLY)

PERSONNEL _____ REFERENCE NO. 26 D SHEET 37 OF 51
NOTES RHOADES DATE 6-16-20 ROUTE SR 18
H.C. O'DONNELL WEATHER SUNNY COUNTY WOOD
R.C. MAHLER TEMP. 75°F TOWNSHIP HENRY
SECTION 34
DWG BY MAHLER PID PAVETRAIN T 3 N R 10 E
TYPE MONUMENT MONBOX W/STRATS
ON SURFACE - ~~BELOW~~ ON
OFFSET 0 PAVEMENT _____ LT : RT
- TO - EDGE PAVEMENT
STATION: 130+76.20 (2011 PLAN)
HORZ.DATUM: NAD83 (2011) GEOID: NAVD88-2012A
GRID: NORTHING: 552417.080 EASTING: 1637845.530



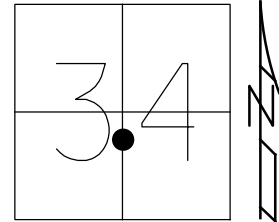
RECORD: S.C.
2011 PLAN
STA. 130+76.20
FD MONBOX
STRATS PULLED
SHOT TOP BOX
REFD26
6-16-20, JFO



O.D.O.T. DISTRICT 2 SURVEY OFFICE (USE ONLY)

PERSONNEL _____ REFERENCE NO. 27 SHEET 38 OF 51
NOTES RHOADES DATE 6-16-20 ROUTE SR 18
H.C. O'DONNELL WEATHER SUNNY COUNTY WOOD
R.C. MAHLER TEMP. 75°F TOWNSHIP HENRY
SECTION 34
DWG BY MAHLER PID PAVETRAIN T 3 N R 10 E

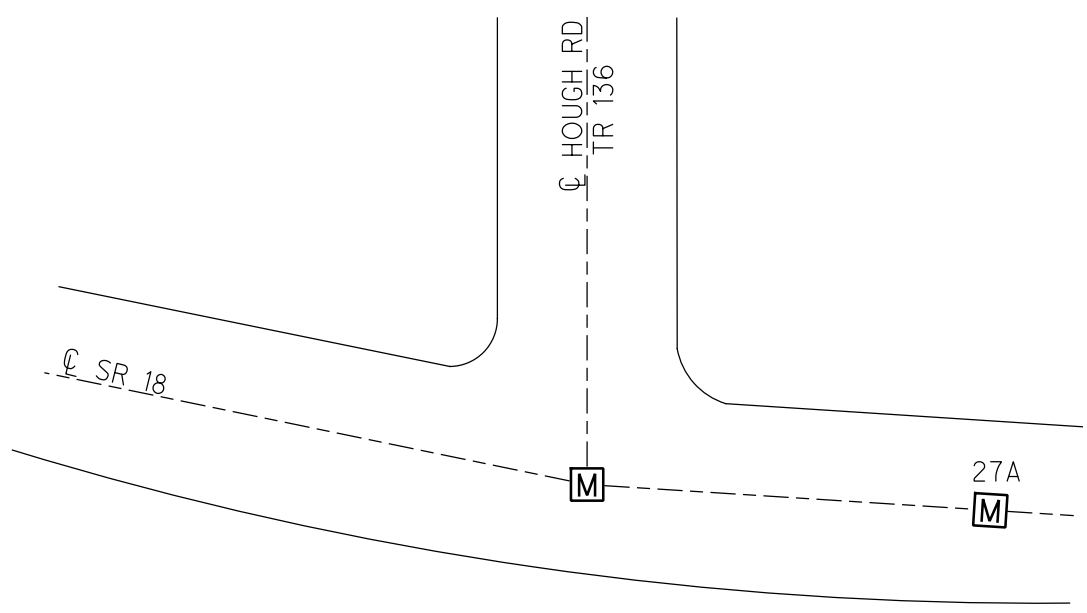
TYPE MONUMENT MONBOX W/STRATS
ON SURFACE - ~~BELOW~~ ON
OFFSET \varnothing PAVEMENT _____ LT : RT
- TO - EDGE PAVEMENT
STATION: _____ 145+70.16 (2011 PLAN)



HORIZ.DATUM: NAD83 (2011) GEOID: NAVD88-2012A
GRID: NORTHING: 551388.233 EASTING: 1638814.070

RECORD:
2011 PLAN
STA. 145+70.16
FD MONBOX
PULLED STRATS
SHOT TOP BOX
REF27
6-16-20, JFO

DIST. 27-27A=85.44'



O.D.O.T. DISTRICT 2 SURVEY OFFICE (USE ONLY)

PERSONNEL

REFERENCE NO. 27 A

SHEET 39 OF 51

NOTES RHOADES

DATE 6-16-20

ROUTE SR 18

H.C. O'DONNELL

WEATHER SUNNY

COUNTY WOOD

R.C. MAHLER

TEMP. 75°F

TOWNSHIP HENRY

DWG BY MAHLER PID PAVETRAIN

SECTION 34

T 3 N R 10 E

TYPE MONUMENT MONBOX W/STRATS

ON SURFACE - ~~BELOW~~ ON

OFFSET Q PAVEMENT _____ LT : RT

- TO - EDGE PAVEMENT

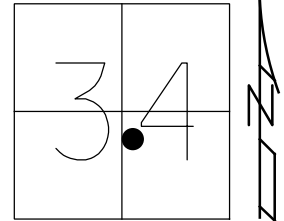
STATION: 146+55.60 (2011 PLAN)

HORIZ.DATUM: NAD83 (2011)

GEOID: NAVD88-2012A

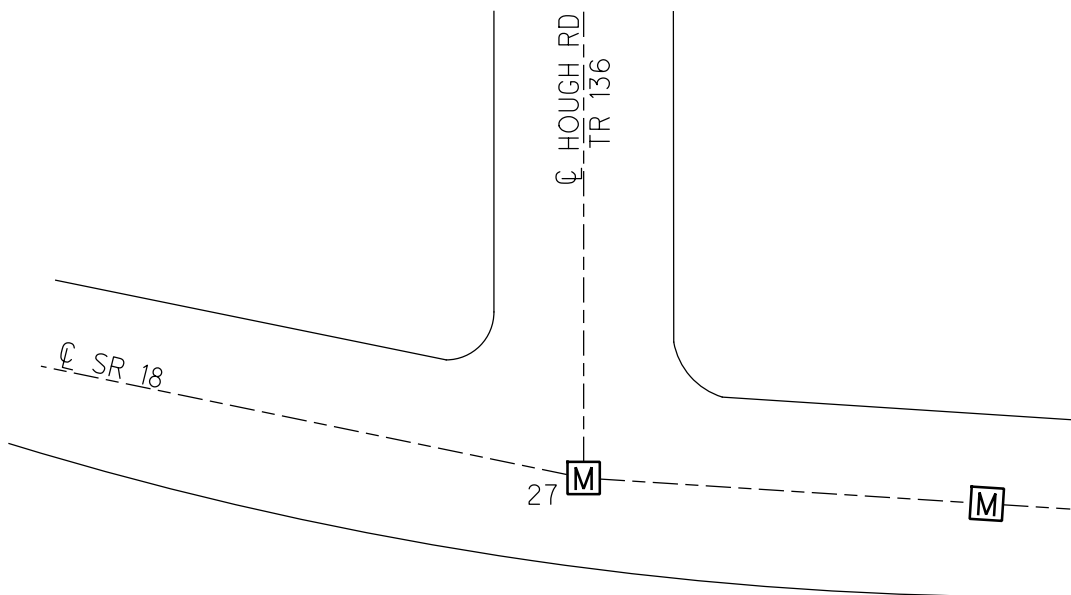
GRID: NORTHING: 551372.444

EASTING: 1638893.895



RECORD: C.S.
2011 PLAN
STA. 146+55.60
FD MONBOX
STRATS PULLED
SHOT TOP BOX
REFA27
6-16-20, JFO

DIST. 27-27A=85.44'



O.D.O.T. DISTRICT 2 SURVEY OFFICE (USE ONLY)

PERSONNEL

REFERENCE NO. 27 B

SHEET 40 OF 51

NOTES RHOADES
H.C. O'DONNELL
R.C. MAHLER

DATE 6-16-20
WEATHER SUNNY
TEMP. 75°F

ROUTE SR 18
COUNTY WOOD
TOWNSHIP HENRY
SECTION 34
T 3 N R 10 E

DWG BY MAHLER PID PAVETRAIN

TYPE MONUMENT MONBOX W/STRATS

ON SURFACE - ~~BELOW~~ ON

OFFSET C PAVEMENT _____ LT : RT
- TO - EDGE PAVEMENT

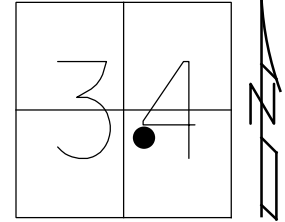
STATION: 149+85.60 (2011 PLAN)

HORZ.DATUM: NAD83 (2011)

GEOID: NAVD88-2012A

GRID: NORTHING: 551347.108

EASTING: 1639222.640



RECORD: S.T.
2011 PLAN
STA. 149+85.60
FD MONBOX
STRATS PULLED
SHOT TOP BOX
REFB27
6-16-20, JFO

C SR 18

M

O.D.O.T. DISTRICT 2 SURVEY OFFICE (USE ONLY)

PERSONNEL

REFERENCE NO. 27 C

SHEET 41 OF 51

NOTES RHOADES

DATE 6-16-20

ROUTE SR 18

H.C. O'DONNELL

WEATHER SUNNY

COUNTY WOOD

R.C. MAHLER

TEMP. 75°F

TOWNSHIP HENRY

DWG BY MAHLER

PID PAVETRAIN

SECTION 34

T 3 N R 10 E

TYPE MONUMENT MONBOX W/STRATS

ON SURFACE - ~~BELOW~~ ON

OFFSET \odot PAVEMENT _____ LT : RT

- TO - EDGE PAVEMENT

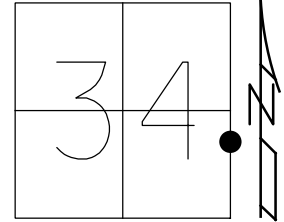
STATION: _____ 172+27.95 (2011 PLAN)

HORZ.DATUM: NAD83 (2011)

GEOID: NAVD88-2012A

GRID: NORTHING: 551271.133

EASTING: 1641468.336

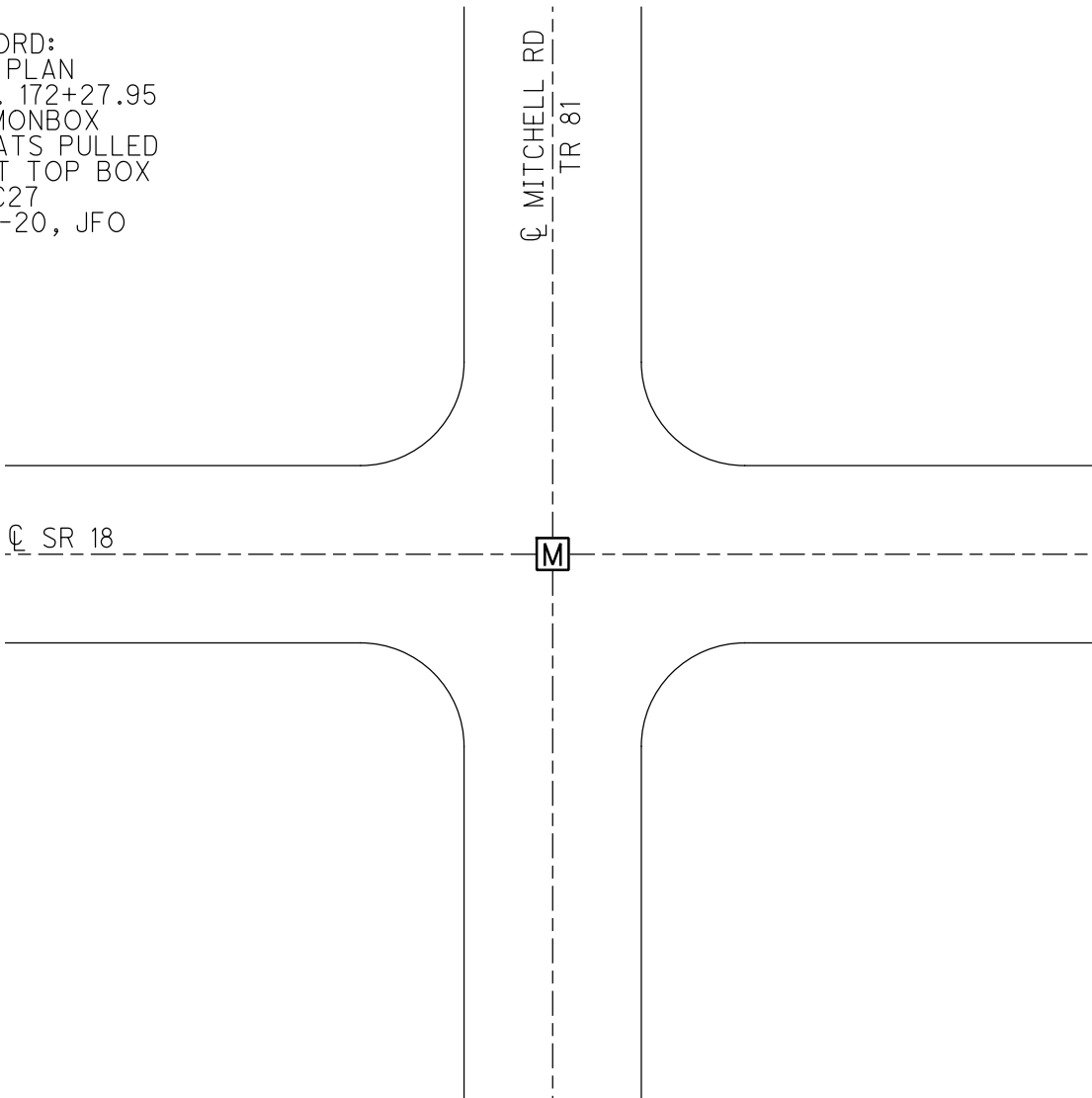


RECORD:
2011 PLAN
STA. 172+27.95
FD MONBOX
STRATS PULLED
SHOT TOP BOX
REFC27
6-16-20, JFO

\odot MITCHELL RD
TR 81

\odot SR 18

M



O.D.O.T. DISTRICT 2 SURVEY OFFICE (USE ONLY)

PERSONNEL

REFERENCE NO. 27 D

SHEET 42 OF 51

NOTES RHOADES

DATE 6-16-20

ROUTE SR 18

H.C. O'DONNELL

WEATHER SUNNY

COUNTY WOOD

R.C. MAHLER

TEMP. 75°F

TOWNSHIP HENRY

SECTION 35

DWG BY MAHLER

PID PAVETRAIN

T 3 N R 10 E

TYPE MONUMENT MONBOX W/STRATS

ON SURFACE - ~~BELOW~~ ON

OFFSET \odot PAVEMENT _____ LT : RT

- TO - EDGE PAVEMENT

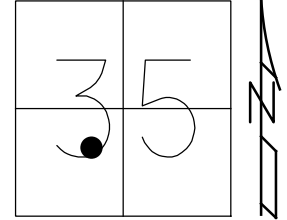
STATION: _____ 191+73.75 (2011 PLAN)

HORIZ.DATUM: NAD83 (2011)

GEOID: NAVD88-2012A

GRID: NORTHING: 551205.541

EASTING: 1643407.942



RECORD:
2011 PLAN
STA. 191+73.75
FD MONBOX
STRATS PULLED
SHOT TOP BOX
REFD27
6-16-20, JFO

\odot SR 18

M

O.D.O.T. DISTRICT 2 SURVEY OFFICE (USE ONLY)

PERSONNEL

REFERENCE NO. 27 E

SHEET 43 OF 51

NOTES RHOADES

DATE 6-16-20

ROUTE SR 18

H.C. O'DONNELL

WEATHER SUNNY

COUNTY WOOD

R.C. MAHLER

TEMP. 75°F

TOWNSHIP HENRY

SECTION 35

DWG BY MAHLER PID PAVETRAIN

T 3 N R 10 E

TYPE MONUMENT MONBOX W/STRATS

ON SURFACE - ~~BELOW~~ ON

OFFSET ☐ PAVEMENT LT : RT

- TO - EDGE PAVEMENT

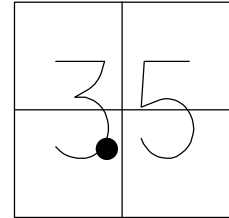
STATION: 193+60.19 (2011 PLAN)

HORIZ.DATUM: NAD83 (2011)

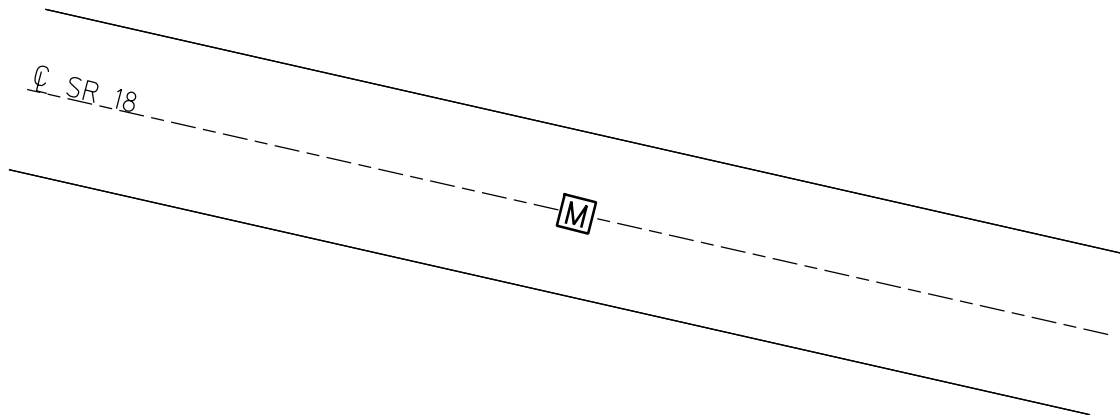
GEOID: NAVD88-2012A

GRID: NORTHING: 551181.939

EASTING: 1643592.605



RECORD: P.T.
 2011 PLAN
 STA. 193+60.19
 FD MONBOX
 STRATS PULLED
 SHOT TOP BOX
 REFE27
 6-16-20, JFO



O.D.O.T. DISTRICT 2 SURVEY OFFICE (USE ONLY)

PERSONNEL

REFERENCE NO. 27F

SHEET 44 OF 51

NOTES RHOADES

DATE 6-16-20

ROUTE SR 18

H.C. O'DONNELL

WEATHER SUNNY

COUNTY WOOD

R.C. MAHLER

TEMP. 78°F

TOWNSHIP HENRY

SECTION 35

DWG BY MAHLER

PID PAVETRAIN

T 3 N R 10 E

TYPE MONUMENT MONBOX W/ 3/4" IPIN

ON SURFACE - ~~BELOW~~ ON

OFFSET ϕ PAVEMENT _____ LT : RT

- TO - EDGE PAVEMENT

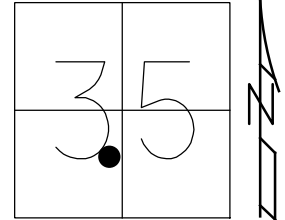
STATION: 196+64.93 (2011 PLAN)

HORZ.DATUM: NAD83 (2011)

GEOID: NAVD88-2012A

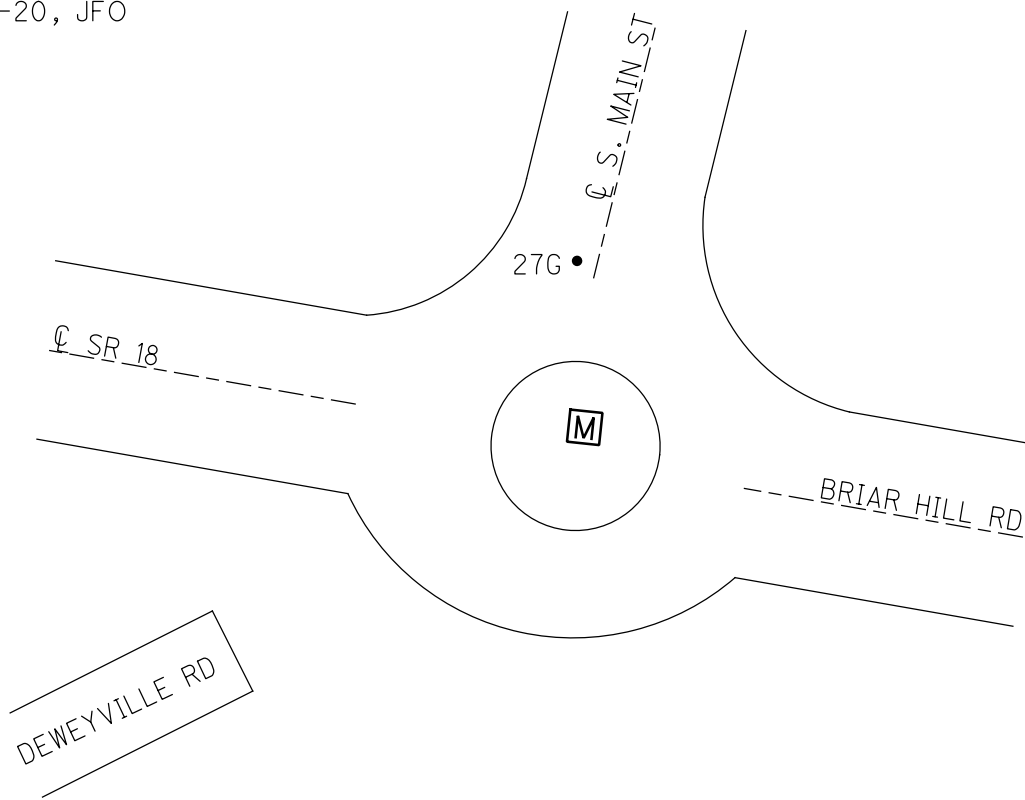
GRID: NORTHING: 551115.494

EASTING: 1643890.024



RECORD:
2011 PLAN
STA. 196+64.93
FD MONBOX
W/ 3/4" IPIN
REFF27
6-16-20, JFO

DIST. 27F-27G= 52.93'



O.D.O.T. DISTRICT 2 SURVEY OFFICE (USE ONLY)

PERSONNEL

REFERENCE NO. 27 G

SHEET 45 OF 51

NOTES RHOADES

DATE 6-16-20

ROUTE SR 18

H.C. O'DONNELL

WEATHER SUNNY

COUNTY WOOD

R.C. MAHLER

TEMP. 78°F

TOWNSHIP HENRY

SECTION 35

DWG BY MAHLER PID PAVETRAIN

T 3 N R 10 E

TYPE MONUMENT MAGNAIL

ON SURFACE - ~~BELOW~~ ON

OFFSET ☉ PAVEMENT _____ LT : RT

- TO - EDGE PAVEMENT

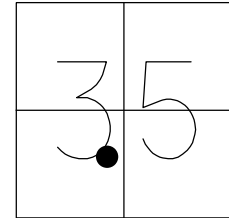
STATION: 10+52.70 (2011 PLAN)

HORIZ.DATUM: NAD83 (2011)

GEOID: NAVD88-2012A

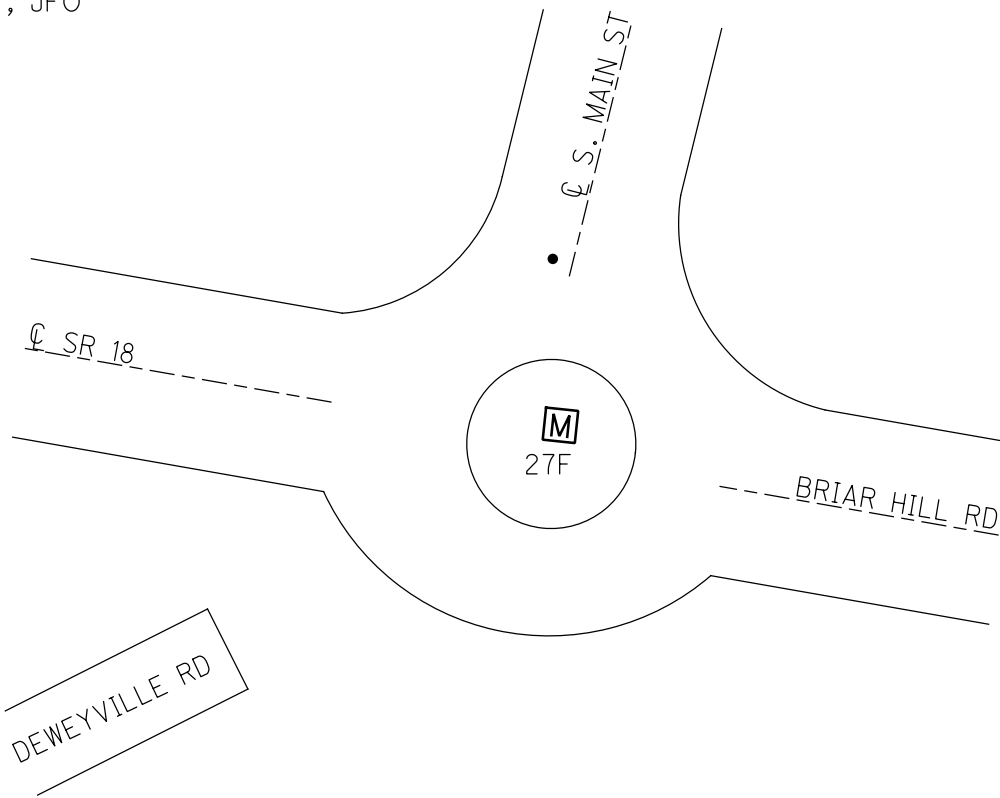
GRID: NORTHING: 551167.553

EASTING: 1643899.578



RECORD: P.C.
2011 PLAN
STA. 10+52.70
P.C.-S. MAIN ST
FD MAG NAIL
REFG27
6-16-20, JFO

DIST. 27F-27G= 52.93'



O.D.O.T. DISTRICT 2 SURVEY OFFICE (USE ONLY)

PERSONNEL

REFERENCE NO. 28

SHEET 46 OF 51

NOTES RHOADES
H.C. O'DONNELL
R.C. MAHLER

DATE 6-16-20
WEATHER SUNNY
TEMP. 78°F

ROUTE SR 18
COUNTY WOOD
TOWNSHIP HENRY
SECTION 35
T 3 N R 10 E

DWG BY MAHLER PID PAVETRAIN

TYPE MONUMENT MONBOX W/STRATS

ON SURFACE - ~~BELOW~~ ON

OFFSET 0 PAVEMENT LT : RT

- TO - EDGE PAVEMENT

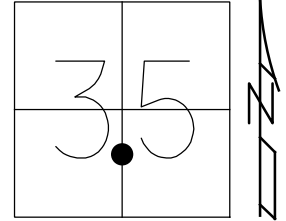
STATION: 199+09.77

HORZ.DATUM: NAD83 (2011)

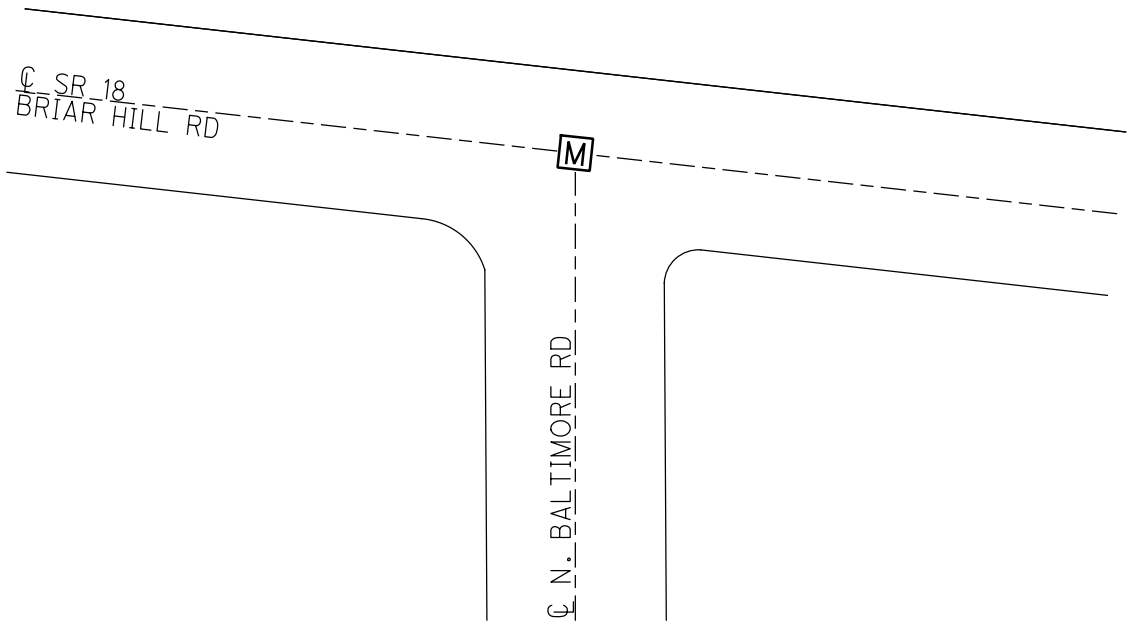
GEOID: NAVD88-2012A

GRID: NORTHING: 551061.917

EASTING: 1644129.126



RECORD:
2011 PLAN
STA. 199+04.16
FD MONBOX
STRATS PULLED
SHOT TOP BOX
REF28
6-16-20, JFO



O.D.O.T. DISTRICT 2 SURVEY OFFICE (USE ONLY)

PERSONNEL

REFERENCE NO. 28 A

SHEET 47 OF 51

NOTES RHOADES

DATE 6-16-20

ROUTE SR 18

H.C. O'DONNELL

WEATHER SUNNY

COUNTY WOOD

R.C. MAHLER

TEMP. 78°F

TOWNSHIP HENRY

SECTION 35

DWG BY MAHLER PID PAVETRAIN

T 3 N R 10 E

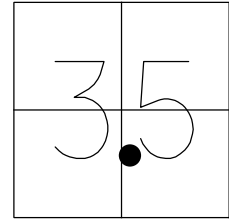
TYPE MONUMENT MONBOX W/STRATS

ON SURFACE - ~~BELOW~~ ON

OFFSET \odot PAVEMENT 5.88' LT : ~~RT~~

- TO - EDGE PAVEMENT

STATION: 200+23.04



HORZ.DATUM: NAD83 (2011)

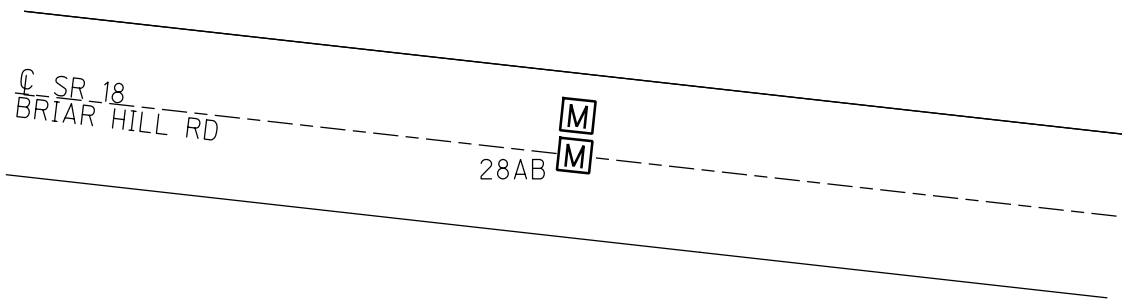
GEOID: NAVD88-2012A

GRID: NORTHING: 551043.125

EASTING: 1644240.763

RECORD:
2011 PLAN
STA. 200+23.04
FD MONBOX
STRATS PULLED
SHOT TOP BOX
REFA28
6-16-20, JFO

DIST. 28A-28AB = 5.88'



O.D.O.T. DISTRICT 2 SURVEY OFFICE (USE ONLY)

PERSONNEL _____ REFERENCE NO. 28 AB SHEET 48 OF 51
NOTES RHOADES DATE 6-16-20 ROUTE SR 18
H.C. O'DONNELL WEATHER SUNNY COUNTY WOOD
R.C. MAHLER TEMP. 78°F TOWNSHIP HENRY
SECTION 35
DWG BY MAHLER PID PAVETRAIN T 3 N R 10 E

TYPE MONUMENT MONBOX W/STRATS

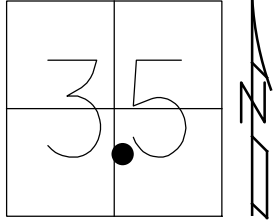
ON SURFACE - ~~BELOW~~ ON

OFFSET 0 PAVEMENT ON LT : RT
- TO - EDGE PAVEMENT

STATION: 200+23.04

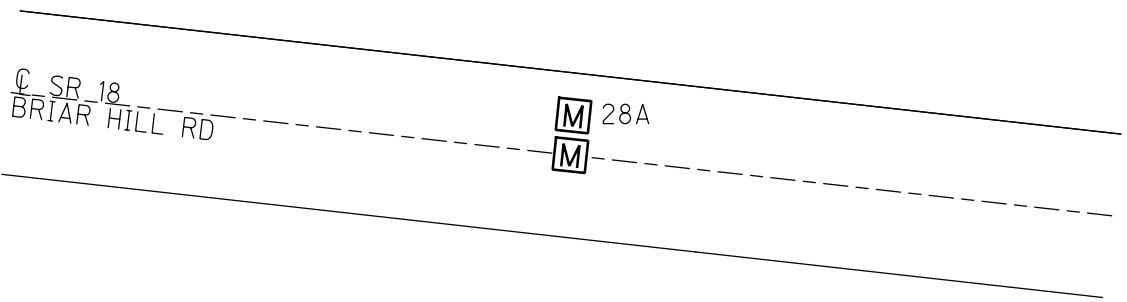
HORZ. DATUM: NAD83 (2011) GEOID: NAVD88-2012A

GRID: NORTHING: 551037.241 EASTING: 1644239.427



RECORD:
2011 PLAN
STA. 200+23.04
FD MONBOX
STRATS PULLED
SHOT TOP BOX
REFAB28
6-16-20, JFO

DIST. 28A-28AB = 5.88'



O.D.O.T. DISTRICT 2 SURVEY OFFICE (USE ONLY)

PERSONNEL

REFERENCE NO. 28 AC

SHEET 49 OF 51

NOTES RHOADES

DATE 6-16-20

ROUTE SR 18

H.C. O'DONNELL

WEATHER SUNNY

COUNTY WOOD

R.C. MAHLER

TEMP. 78°F

TOWNSHIP HENRY

SECTION 35

DWG BY MAHLER

PID PAVETRAIN

T 3 N R 10 E

TYPE MONUMENT MONBOX W/STRATS

ON SURFACE - ~~BELOW~~ ON

OFFSET Q PAVEMENT 4' LT : ~~RT~~

- TO - EDGE PAVEMENT

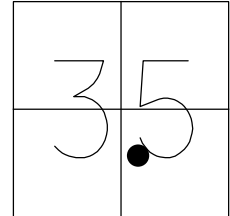
STATION: 200+78.74

HORZ. DATUM: NAD83 (2011)

GEOID: NAVD88-2012A

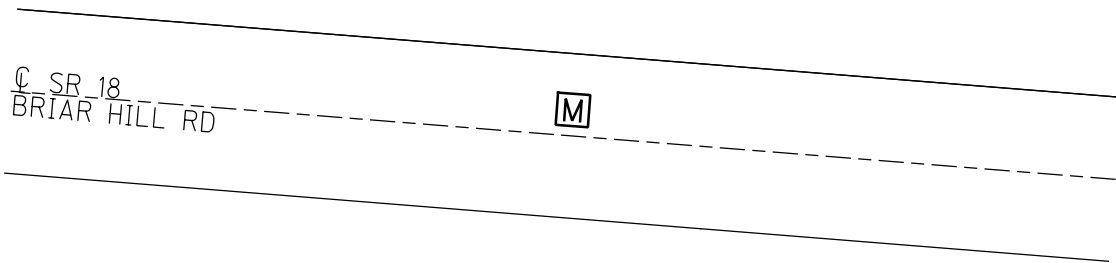
GRID: NORTHING: 551030.960

EASTING: 1644295.048



RECORD:
2011 PLAN
STA. 200+78.74
FD MONBOX
STRATS PULLED
SHOT TOP BOX
REFAC28
6-16-20, JFO

DIST. 28A-28AC = 55.70'



O.D.O.T. DISTRICT 2 SURVEY OFFICE (USE ONLY)

PERSONNEL

REFERENCE NO. 28 AD

SHEET 50 OF 51

NOTES RHOADES DATE 6-16-20
H.C. O'DONNELL WEATHER SUNNY
R.C. MAHLER TEMP. 78°F

ROUTE SR 18
COUNTY WOOD
TOWNSHIP HENRY
SECTION 35

DWG BY MAHLER PID PAVETRAIN

T 3 N R 10 E

TYPE MONUMENT MONBOX

ON SURFACE - ~~BELOW~~ ON

OFFSET \varnothing PAVEMENT 3' LT : ~~RT~~

- TO - EDGE PAVEMENT

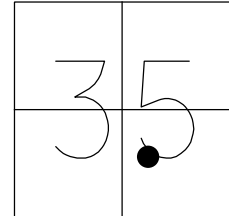
STATION: 202+54.55

HORZ.DATUM: NAD83 (2011)

GEOID: NAVD88-2012A

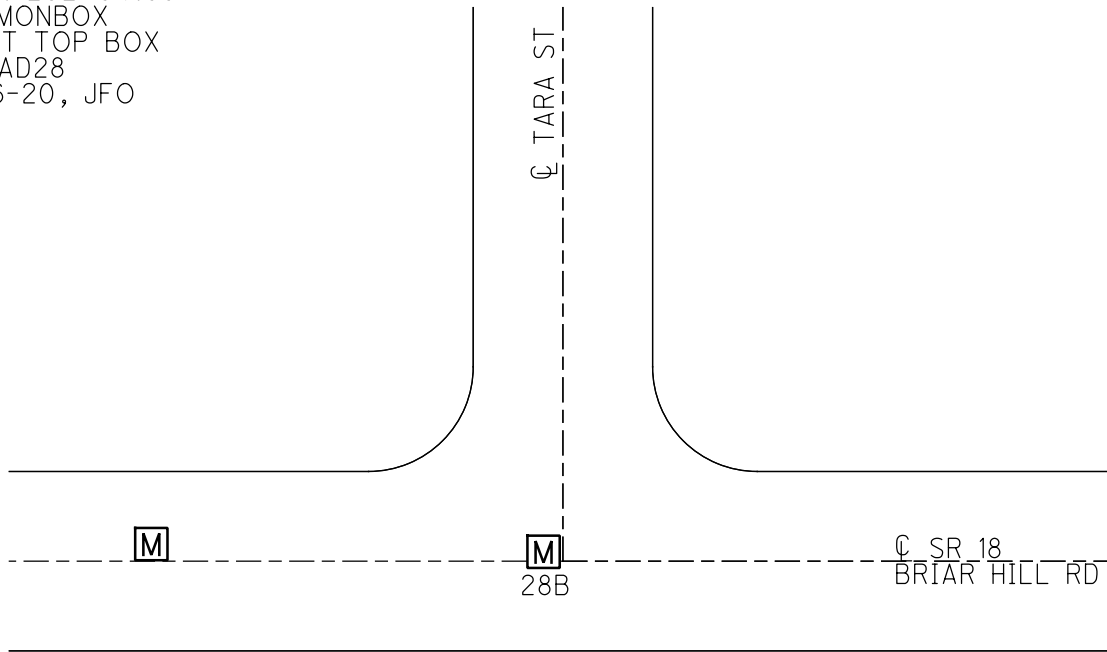
GRID: NORTHING: 551011.533

EASTING: 1644469.446



RECORD:
2011 PLAN
STA. 202+54.55
FD MONBOX
SHOT TOP BOX
REFAD28
6-16-20, JFO

DIST. 28AD-28B = 56.30'



O.D.O.T. DISTRICT 2 SURVEY OFFICE (USE ONLY)

PERSONNEL

REFERENCE NO. 28 B

SHEET 51 OF 51

NOTES RHOADES

DATE 6-16-20

ROUTE SR 18

H.C. O'DONNELL

WEATHER SUNNY

COUNTY WOOD

R.C. MAHLER

TEMP. 78°F

TOWNSHIP HENRY

SECTION 35

DWG BY MAHLER PID PAVETRAIN

T 3 N R 10 E

TYPE MONUMENT MONBOX

ON SURFACE - ~~BELOW~~ ON

OFFSET ☉ PAVEMENT 2' LT : ~~RT~~

- TO - EDGE PAVEMENT

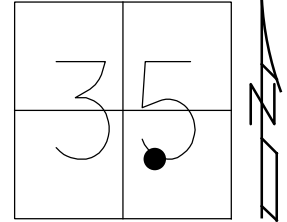
STATION: 203+10.85

HORIZ.DATUM: NAD83 (2011)

GEOID: NAVD88-2012A

GRID: NORTHING: 551011.507

EASTING: 1644525.683



RECORD:
2011 PLAN
STA. 203+10.85
FD MONBOX
SHOT TOP BOX
REFB28
6-16-20, JFO

DIST. 28AD-28B = 56.30'

