

STATE OF OHIO DEPARTMENT OF TRANSPORTATION

WOOD COUNTY	OHIO
W00-18-1.08	FHWA REGION 5
BRS-396(16)	FEDERAL PROJECT
STATE JOB #022640 (PID #3689)	

DESIGN DESIGNATION:
 CURRENT ADT (1990) ----- 1,140
 DESIGN YEAR ADT (2010) ---- 1,370
 D, H.V. (2010) ----- 137
 D (DIRECTIONAL) ----- 55 %
 T (TRUCK) ----- 7 %
 V (DESIGN SPEED) ----- 55 MPH
 V (LEGAL SPEED) ----- 55 MPH
 FUNCTIONAL CLASSIFICATION: RURAL COLLECTOR (SECONDARY)
 DESIGN EXCEPTION ---- NONE

W00-18-1.08

JACKSON TWP.
WOOD COUNTY

BRS-396(16)

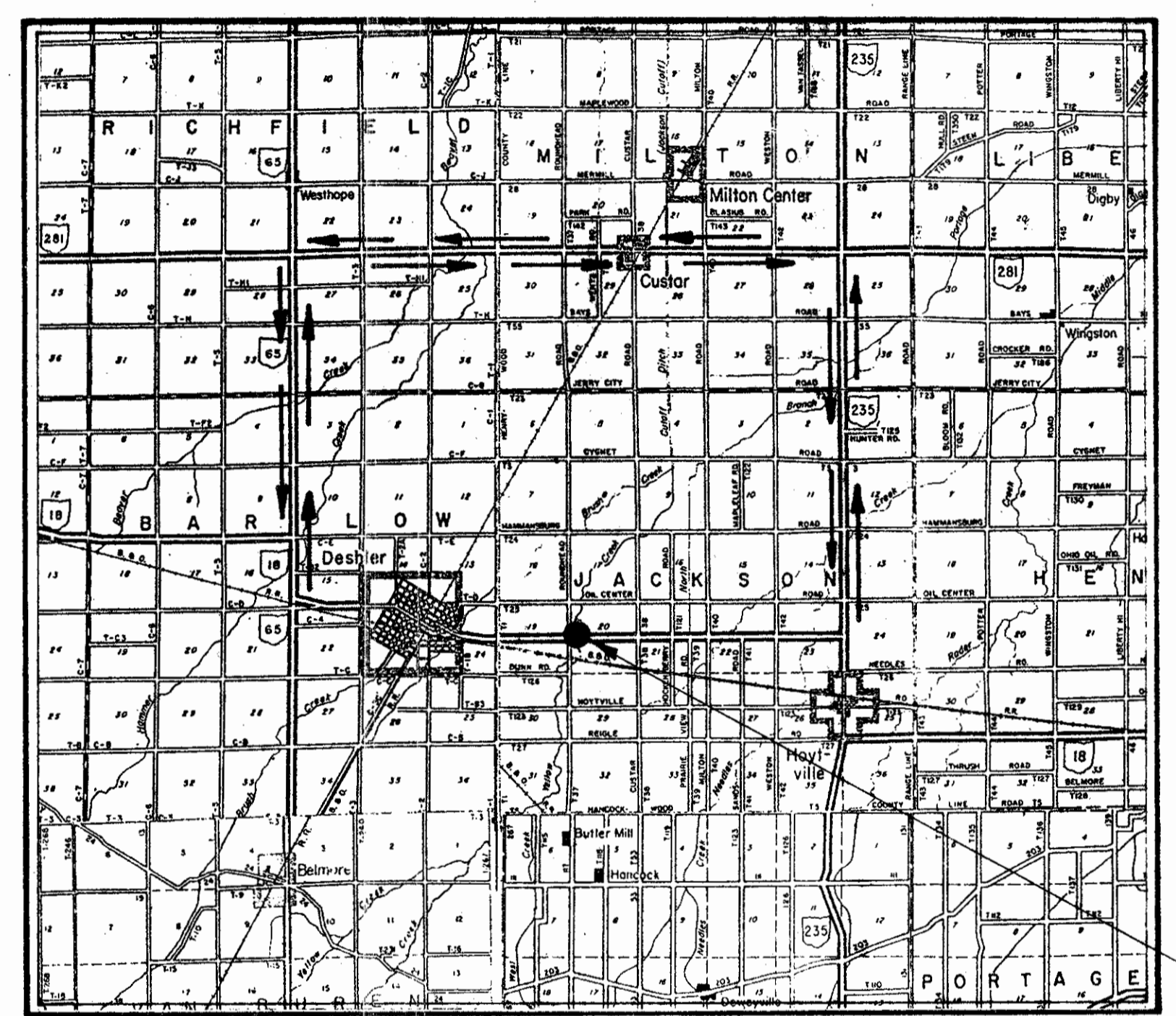
R/W ONLY

CONVENTIONAL SIGNS


County Line -----	Limited Access (only) ----- LA -----
Township Line -----	Right of Way (only) ----- RW -----
Section Line -----	Limited Access & Right of Way ----- LA & RW -----
Corporation Line ----- or -----	Existing Right of Way -----
Fence Line (existing) x-----x (proposed) x-----x	Property Line ----- (in existing fence) x-----x
Center Line -----	Railroad ----- or -----
Trees (to be removed) -----	Guardrail (existing) ----- (proposed) -----
Utility Poles: Telephone ϕ , Power ϕ , Light ϕ .	

INDEX OF SHEETS

TITLE SHEET -----	0
PROPERTY MAP -----	1
SUMMARY OF R/W -----	1
DETAIL OF R/W PLAN ---	1



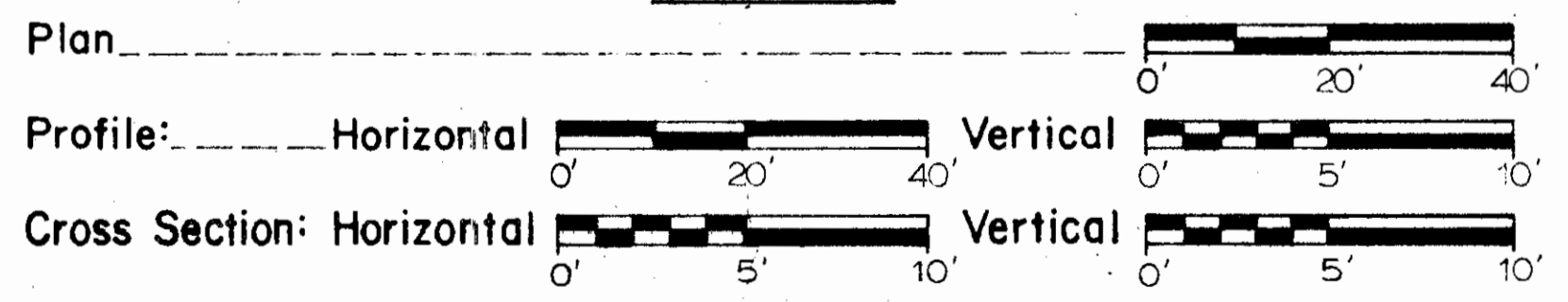
LOCATION MAP



W00-18-1.08
BEGIN PROJECT
STA. 56+00.00
END PROJECT
STA. 59+00.00

Portion to be improved -----
 State & Federal Routes -----
 DETOUR -----

SCALES



SUPPLEMENTAL SPECIFICATIONS	

UNDERGROUND UTILITIES
**TWO WORKING DAYS
BEFORE YOU DIG**
Call 800-362-2764 (Toll free)
OHIO UTILITIES PROTECTION SERVICE

NON-MEMBERS
MUST BE CALLED DIRECTLY

SUPPLEMENTAL PRINTS OF STANDARD CONSTRUCTION DRAWINGS

1991 SPECIFICATIONS
 The standard specifications of the State of Ohio, Department of Transportation, including changes and supplemental specifications listed in the proposal shall govern this improvement.

I hereby approve these plans and declare that the making of this improvement will REQUIRE THE CLOSING TO TRAFFIC OF THE HIGHWAY AND THAT DETOURS WILL BE PROVIDED AS INDICATED ON THE PLANS.

NAME OF ACQUIRING AGENCY: STATE OF OHIO

Approved _____
 Date _____ ASSISTANT DIRECTOR OF REAL ESTATE

Approved _____
 Date _____ Director, Department of Transportation

DEPARTMENT OF TRANSPORTATION
FEDERAL HIGHWAY ADMINISTRATION

APPROVED: _____
 DIVISION ADMINISTRATOR DATE

Plan Prepared By:
PATRICK NG & ASSOCIATES
ENGINEERS - SURVEYORS
419 GOULD ST.
BOWLING GREEN, OHIO

Project: W00-18-1.08
 Date of Letting: 1999, Contract No. _____
 LD0300 Rev. 1-1-81

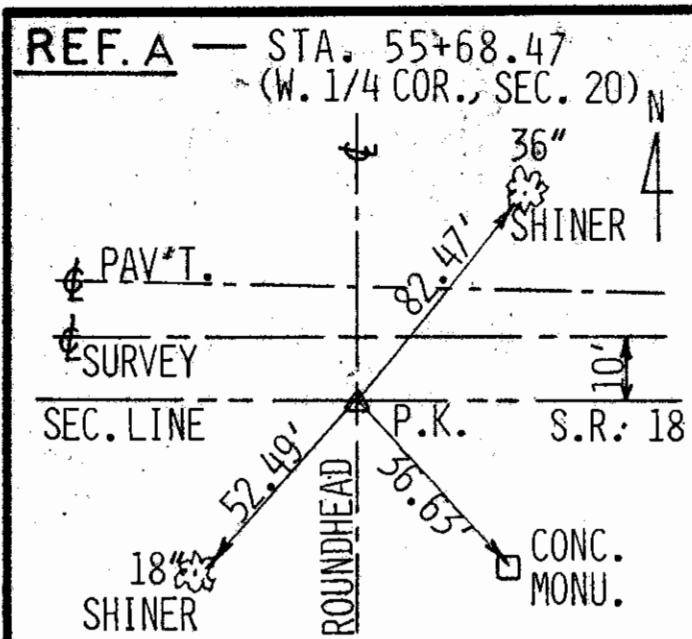
SEAL

Checked
July 1997

R8008 #1 D-116

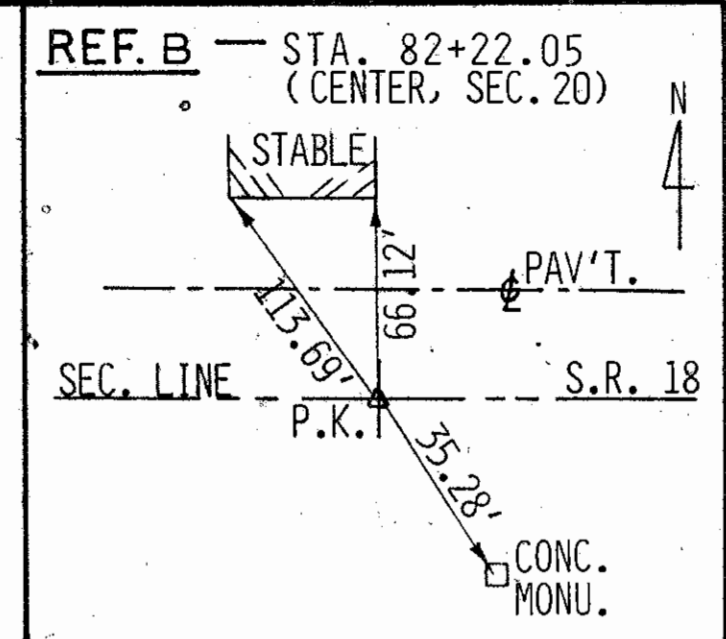
S & A REF. NO. M-88-18

Scanned 11/07



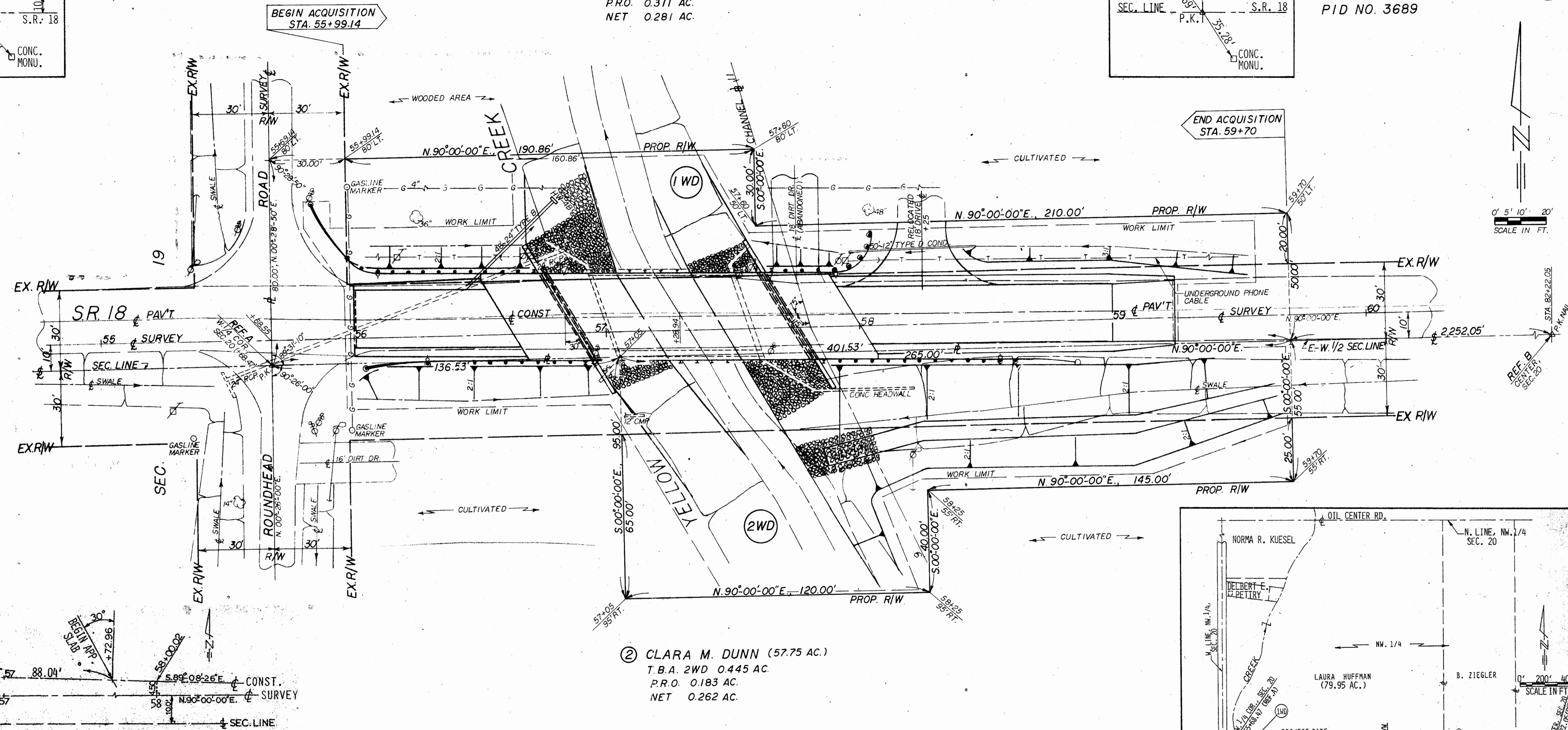
NW 1/4, SEC. 20, T. 3 N., R. 9 E., JACKSON TWP., WOOD COUNTY

① LAURA B. HUFFMAN, NKA LAURA B. HOOPS (79.765 AC.)
 T.B.A. 1WD 0.592 AC.
 P.R.O. 0.311 AC.
 NET 0.281 AC.



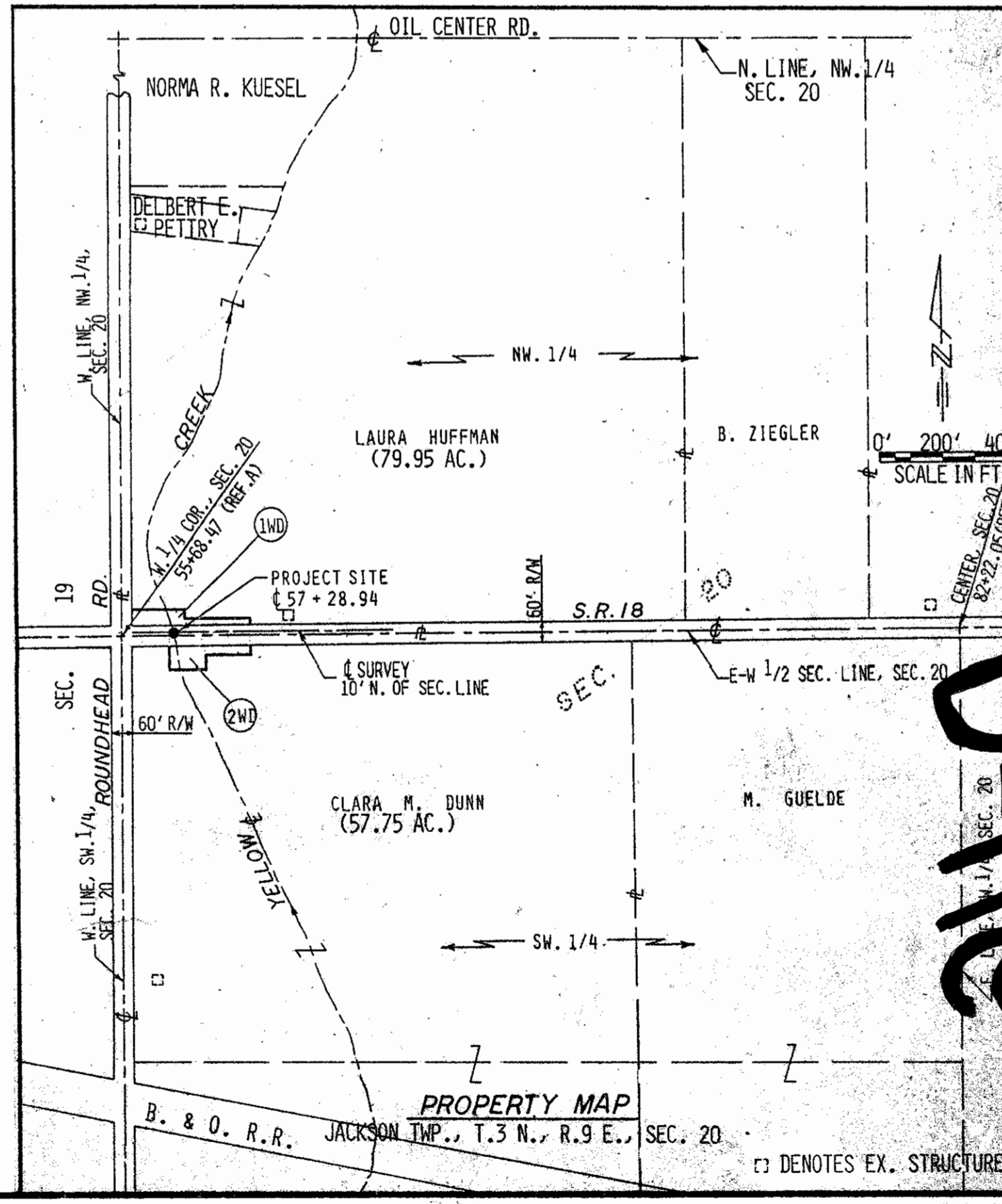
FHWA REGION	STATE	PROJECT	14
5	OHIO		14

WOOD COUNTY RIW ONLY
 W00-18-1.08
 STATE JOB NO. 022640
 PID NO. 3689



② CLARA M. DUNN (57.75 AC.)
 T.B.A. 2WD 0.445 AC.
 P.R.O. 0.183 AC.
 NET 0.262 AC.

SW 1/4, SEC. 20, T. 3 N., R. 9 E., JACKSON TWP., WOOD COUNTY



UTILITIES & PUBLIC SERVICES	
TYPE	NAME/ADDRESS/PHONE
POWER	OHIO POWER CO., 301 CLEVELAND AVE., SW., CANTON, OH. 44701 (PH. 214-438-7040)
PHONE	UNITED TEL. CO., P.O. BOX 507, WAUSEON, OHIO 43567 (PH. 1-800-362-2764)
GAS	SUBURBAN GAS CO., 274 E. FRONT ST., CYGNET, OHIO 43413 (PH. 419-655-2345)

NOTE: THE LOCATION OF UNDERGROUND UTILITIES SHOWN ON THE PLAN ARE AS OBTAINED FROM THE OWNERS OF THE UTILITIES AS REQUIRED BY SEC. 153.64 O.R.C.

REVISION NO.	DATE	REMARKS
1	8-12-91	Per Inv. Change Name & Ac.

PLAN COMPLETION: APRIL, 1991

RIGHT-OF-WAY SUMMARY: NW 1/4, SEC. 20 & SW 1/4, SEC. 20, T. 3 N., R. 9 E., JACKSON TWP., WOOD COUNTY, OHIO.												
PAR. NO.	OWNERS	DEED RECORD		DEED AREA (AC.)	TOTAL PRO (AC.)	TOTAL TAKE (AC.)	PRO IN TAKE (AC.)	NET TAKE (AC.)	RESIDUE (AC.)	REMARKS	As Acquired	
		VOL.	PAGE								Vol	Page
1WD	LAURA B. HUFFMAN, NKA LAURA B. HOOPS	407	233	79.765	1.261	0.592	0.311	0.281	78.223		660	598
2WD	CLARA M. DUNN	493	365	57.75	1.142	0.445	0.183	0.262	56.346		660	600