

STATE OF OHIO DEPARTMENT OF TRANSPORTATION

WOOD COUNTY OHIO WOO-18-16.49 FEDERAL PROJECT STATE JOB #022660 (PID #3692)

RS-396(17) R/W ONLY

DESIGN DESIGNATION: CURRENT ADT (1991) 890 DESIGN YEAR ADT (2011) 1,070 D.H.V. (2011) 107 D (DIRECTIONAL) 55% T (TRUCK) 5% V (DESIGN SPEED) 35 MPH V (LEGAL SPEED) 35 MPH FUNCTIONAL CLASSIFICATION: RURAL COLLECTOR (SECONDARY) DESIGN EXCEPTION -- NONE


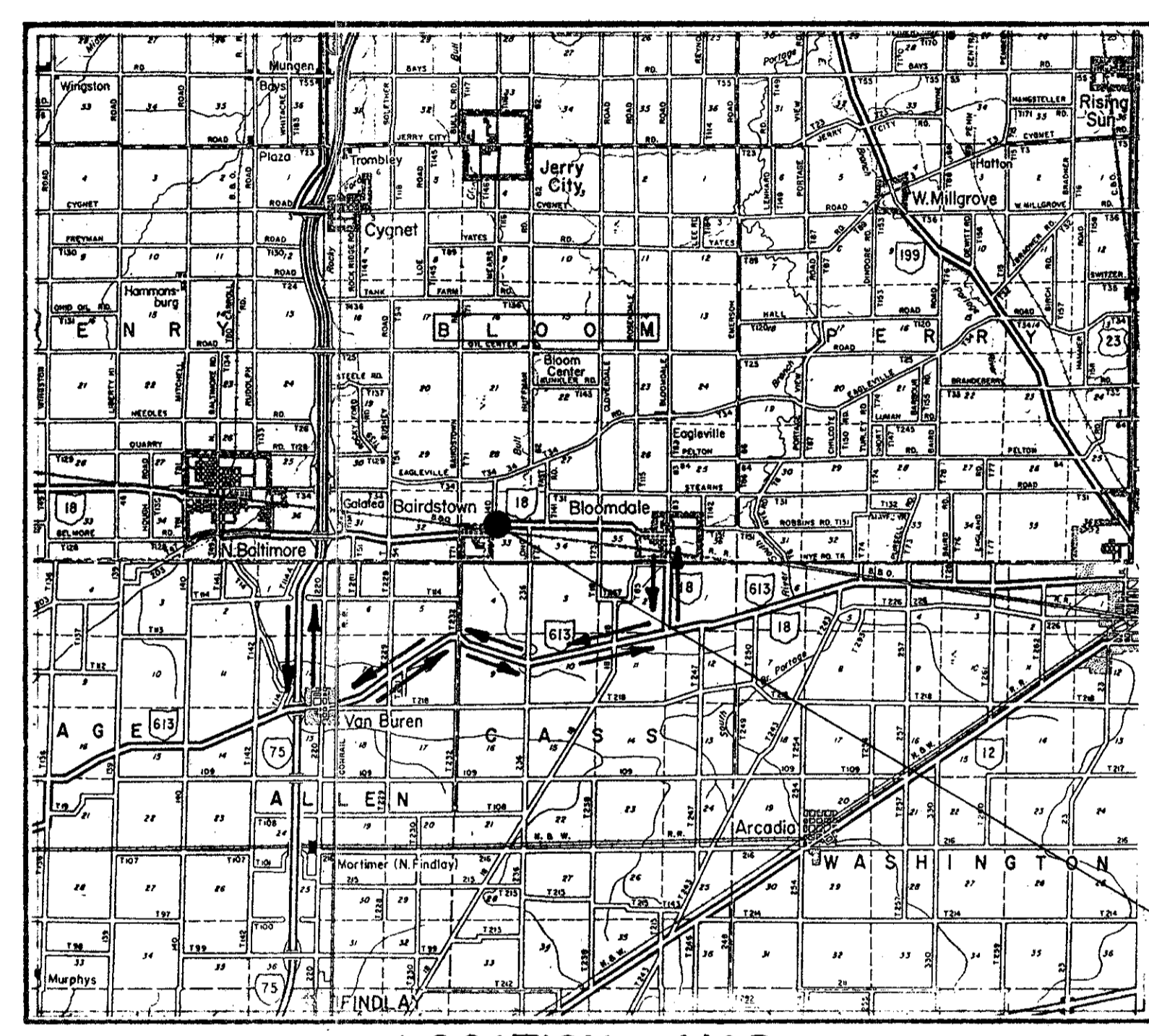
WOO-18-16.49 BAIRDSTOWN BLOOM TWP. WOOD COUNTY

CONVENTIONAL SIGNS

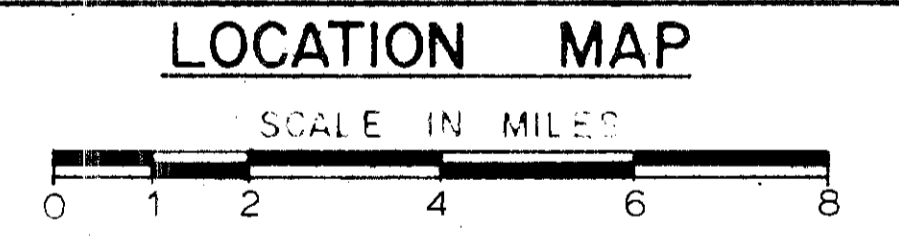
Table with 2 columns: Sign description and symbol. Includes County Line, Township Line, Section Line, Corporation Line, Fence Line, Center Line, Trees, Utility Poles, Limited Access (only), Right of Way (only), Limited Access & Right of Way, Existing Right of Way, Property Line, Railroad, Guardrail.

INDEX OF SHEETS

Table with 2 columns: Sheet name and count. Includes TITLE SHEET, PROPERTY MAP, SUMMARY OF R/W, DETAIL OF R/W PLAN.



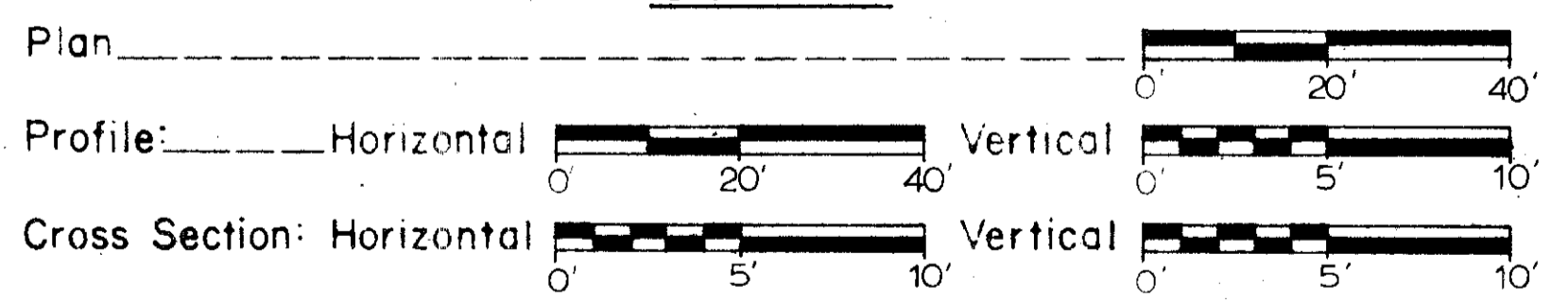
WOO-18-16.49 BEGIN PROJECT STA. 870+00 END PROJECT STA. 871+45



Portion to be improved: State & Federal Routes, DETOUR

UNDERGROUND UTILITIES TWO WORKING DAYS BEFORE YOU DIG Call 800-362-2764 (Toll free) OHIO UTILITIES PROTECTION SERVICE NON-MEMBERS MUST BE CALLED DIRECTLY

SCALES



SUPPLEMENTAL SPECIFICATIONS table with 2 columns and 4 rows.

SUPPLEMENTAL PRINTS OF STANDARD CONSTRUCTION DRAWINGS table with 5 columns and 10 rows.

1991 SPECIFICATIONS

The standard specifications of the State of Ohio, Department of Transportation, including changes and supplemental specifications listed in the proposal shall govern this improvement.

I hereby approve these plans and declare that the making of this improvement will REQUIRE THE CLOSING TO TRAFFIC OF THE HIGHWAY AND THAT DETOURS WILL BE PROVIDED AS INDICATED ON THE PLANS.

NAME OF ACQUIRING AGENCY: STATE OF OHIO

Approved: Date: ASSISTANT, DEPUTY DIRECTOR OF REAL ESTATE

Approved: Date: Director, Department of Transportation

DEPARTMENT OF TRANSPORTATION FEDERAL HIGHWAY ADMINISTRATION APPROVED: DIVISION ADMINISTRATOR DATE

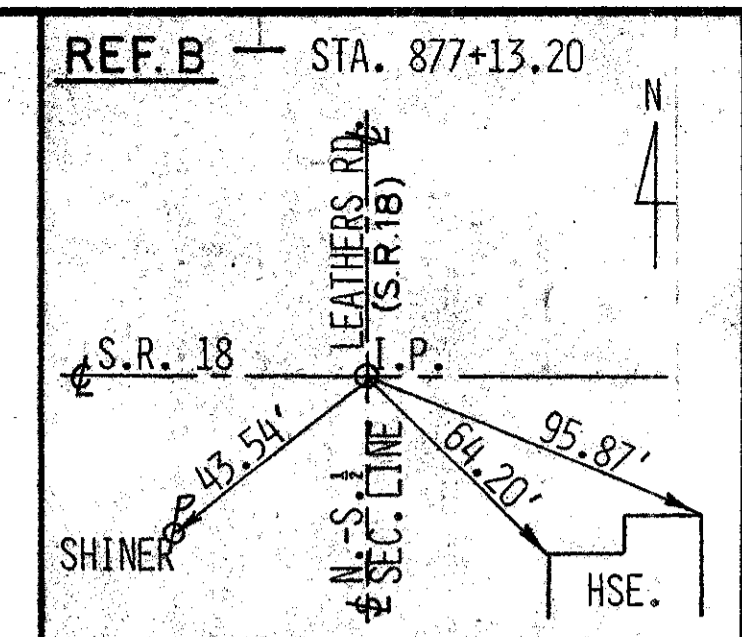
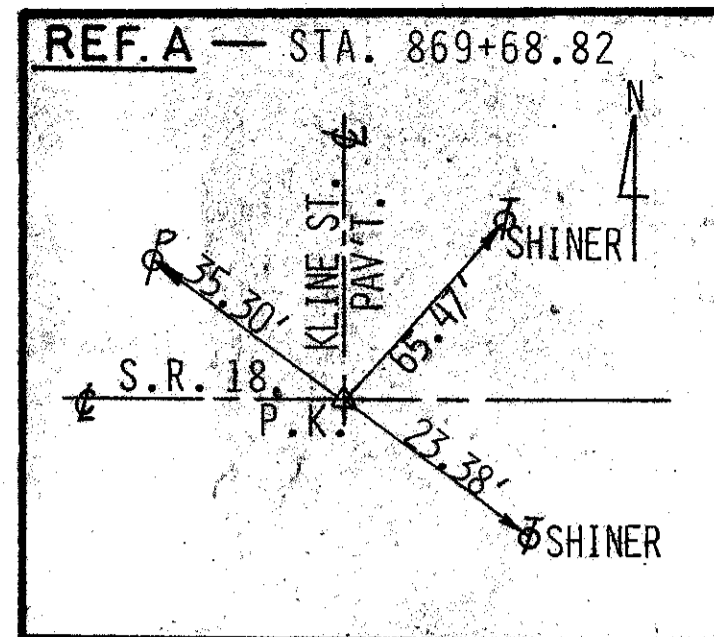
Plan Prepared By: PATRICK NG & ASSOCIATES ENGINEERS - SURVEYORS 419 GOULD ST. BOWLING GREEN, OHIO

Project: WOO-18-16.49 Date of Letting: 199 Contract No. SEAL

8/21/18

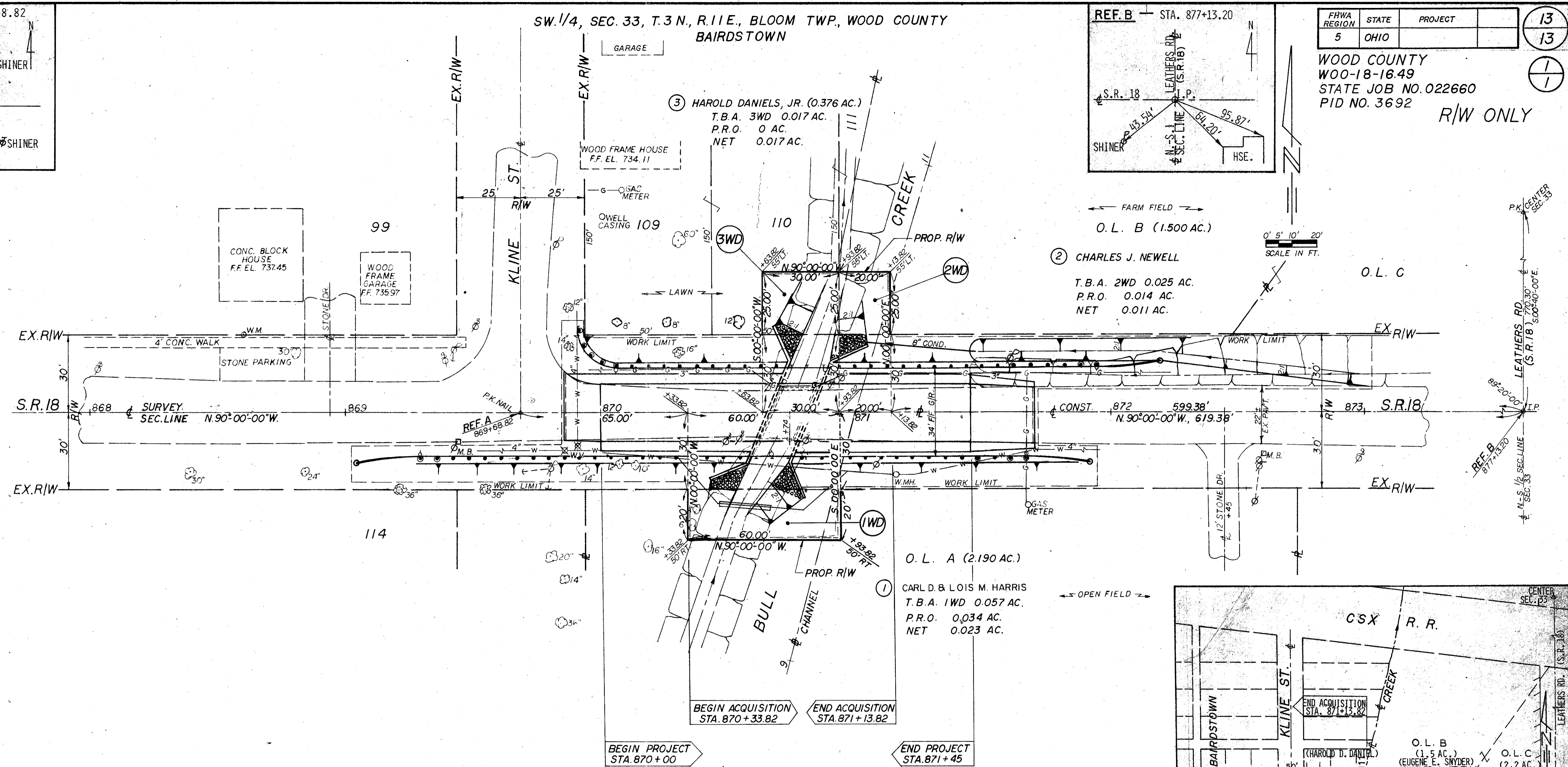
N.B.A. REF. NO. M-89-1

Scanned July 1991



FHWA REGION	STATE	PROJECT	13
5	OHIO		13

WOOD COUNTY
WOO-18-16.49
STATE JOB NO. 022660
PID NO. 3692
R/W ONLY

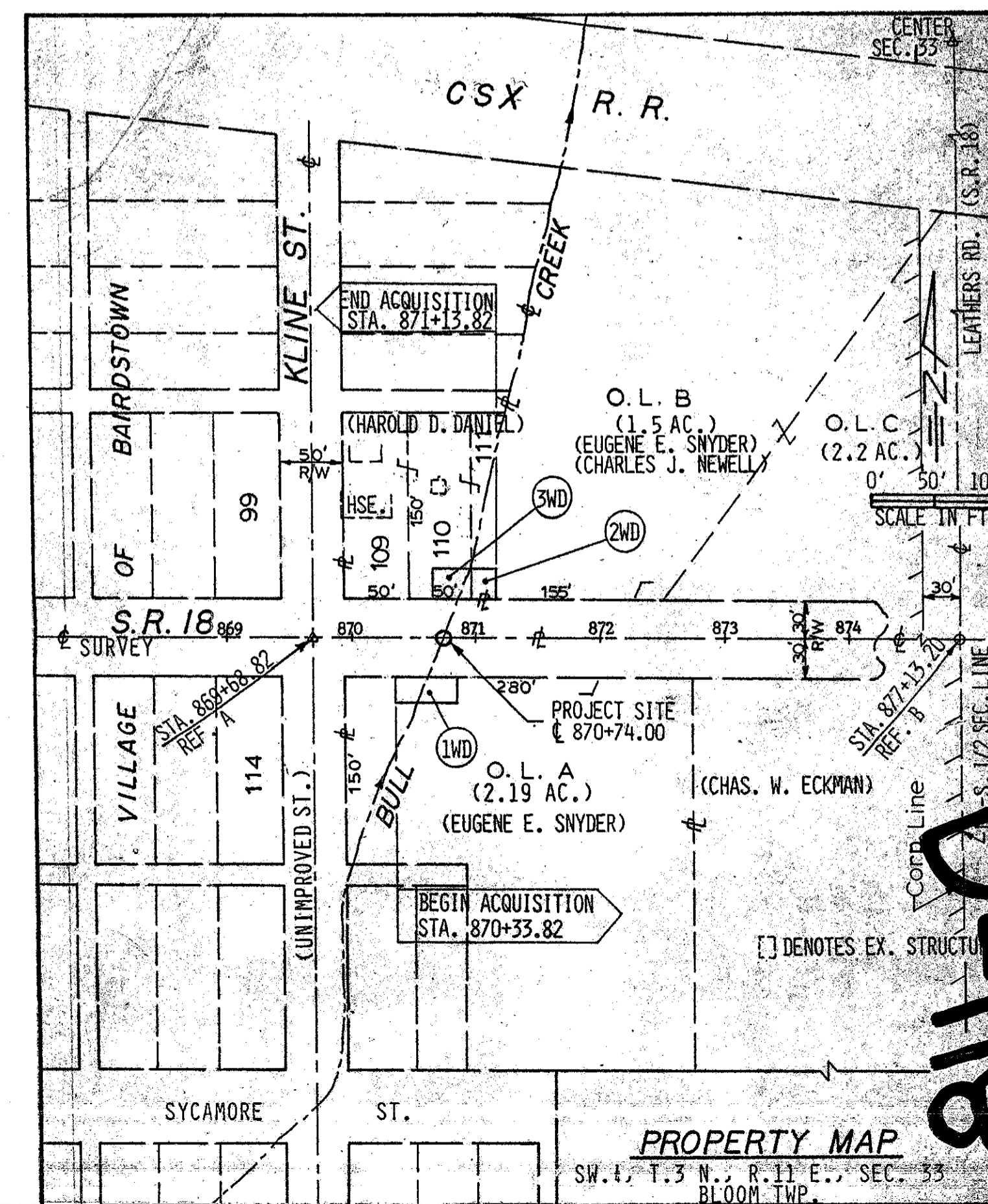


UTILITIES & PUBLIC SERVICES	
TYPE	NAME/ADDRESS/PHONE
POWER	OHIO POWER CO., 301 CLEVELAND AVE., SW., CANTON, OH. 44701 TEL: (214) 438-7040
PHONE	UNITED TEL. CO., P.O. BOX 507, WAUSEON, OHIO 43567 TEL: 1-800-362-2764
GAS	COLUMBIA GAS CO., 1800 BROAD AV., FINDLAY, OH. 45840 TEL: 1-800-362-6621
WATER	VILLAGE OF BAIRDSTOWN, 101 1/2 W. MAIN ST., NORTH BALTIMORE, OHIO 45872 TEL: (419) 257-2935

REVISION NO.	DATE	REMARKS
2	4-10-92	PAR 2 W/D REMOVED NAME PAR 1 W/D CHANGED NAME, VOL. & PAGE
1	3-10-91	PAR 1 W/D CHANGED AREA

PLAN COMPLETION: APRIL, 1991

RIGHT-OF-WAY SUMMARY: SW. 1/4, SEC. 33, T. 3 N., R. 11 E., BLOOM TWP., WOOD COUNTY, OHIO														
PAR. NO.	OWNERS	AUDITOR NO.	DEED RECORD		DEED AREA (AC.)	TOTAL PRO (AC.)	TOTAL TAKE (AC.)	PRO IN TAKE (AC.)	NET TAKE (AC.)	RESIDUE (AC.)	LEFT RIGHT	REMARKS	AS ACQUIRED	
			VOL.	PAGE									BOOK	PAGE
1WD	CARL D & LOIS M. HARRIS	A0331/3303 13003000	642	954	2.190	0.193	0.069	0.041	0.028	1.969	RT.		668	385
2WD	CHARLES JUNIOR NEWELL	A0331/3303 01/011000	641	462	1.500	0.107	0.025	0.014	0.011	1.382	LT.		663	701
3WD	HAROLD DANIELS, JR.	A0331/3303 01/011000	326	436	0.376	0	0.017	0	0.017	0.359	LT.		663	529



NOTE: THE LOCATION OF UNDERGROUND UTILITIES SHOWN ON THE PLAN ARE AS OBTAINED FROM THE OWNERS OF THE UTILITIES AS REQUIRED BY SEC. 153.64 OHIO REVISED CODE.