

O.D.O.T. DISTRICT 2 SURVEY OFFICE (USE ONLY)

PERSONNEL

REFERENCE NO. 1

SHEET 1 OF 15

NOTES RHOADES

DATE 7-29-14

ROUTE SR 18

H.C. RHOADES

WEATHER CLEAR

COUNTY WOOD

R.C. MEYER

TEMP. 53°F

TOWNSHIP BARTLOW

DWG BY MAHLER

PID \_\_\_\_\_

SECTION 19

T 3 N R 8 E

TYPE MONUMENT LG. RR. SPIKE

~~ON SURFACE~~ - BELOW 0.2'

OFFSET  $\odot$  PAVEMENT \_\_\_\_\_ LT : RT

\_\_\_\_\_ TO \_\_\_\_\_ EDGE PAVEMENT

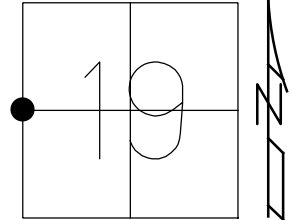
STATION: \_\_\_\_\_ 0+00 \_\_\_\_\_

HORZ. DATUM: NAD83 (2011)

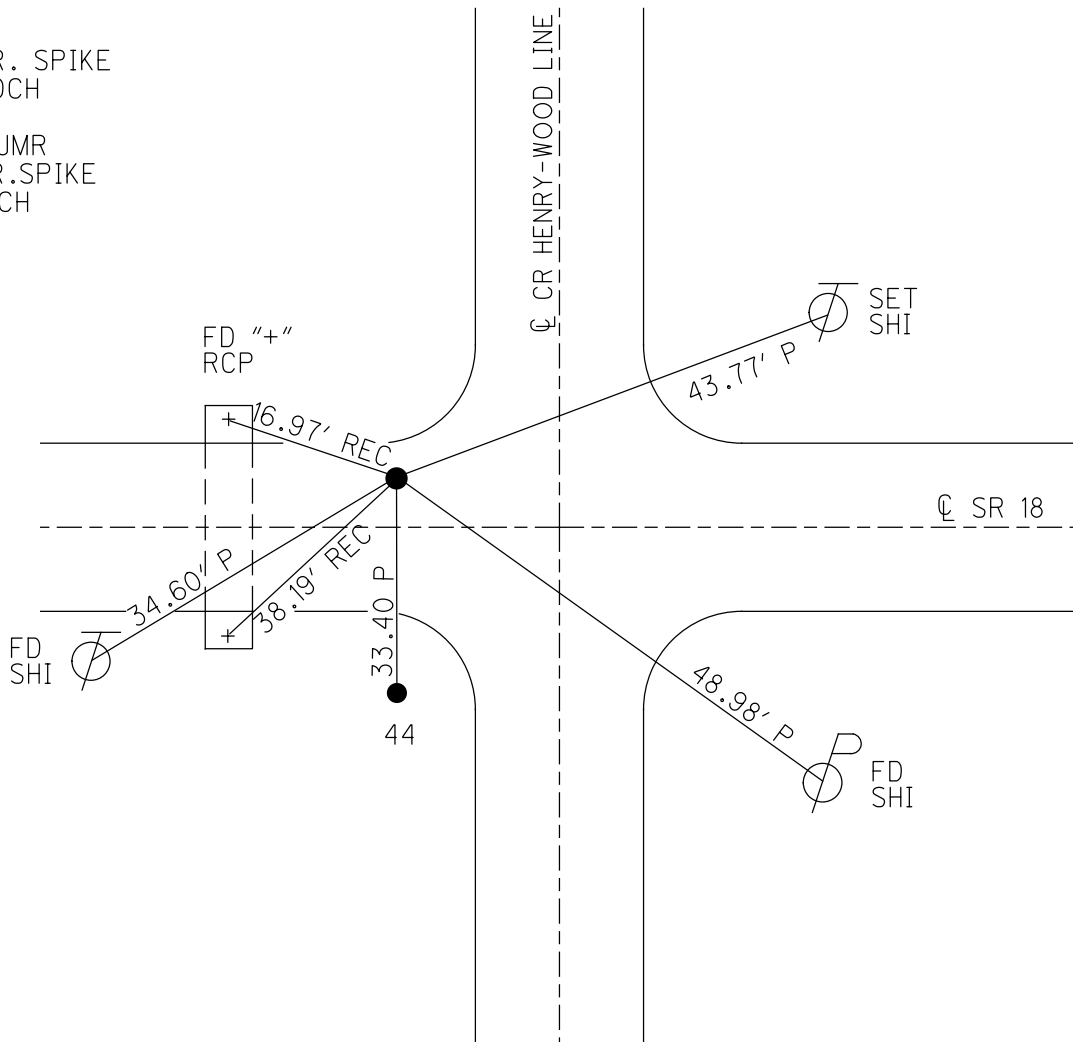
GEOID: NAVD88-2012A

GRID: NORTHING: 563192.821

EASTING: 1588313.060



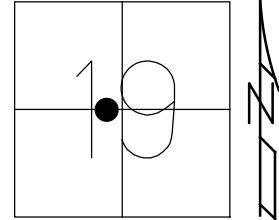
RECORD:  
 FD LG. RR. SPIKE  
 4-6-05, DCH  
 NEWREF1  
 7-29-14, JMR  
 FD LG. RR. SPIKE  
 9-2-15, DCH



O.D.O.T. DISTRICT 2 SURVEY OFFICE (USE ONLY)

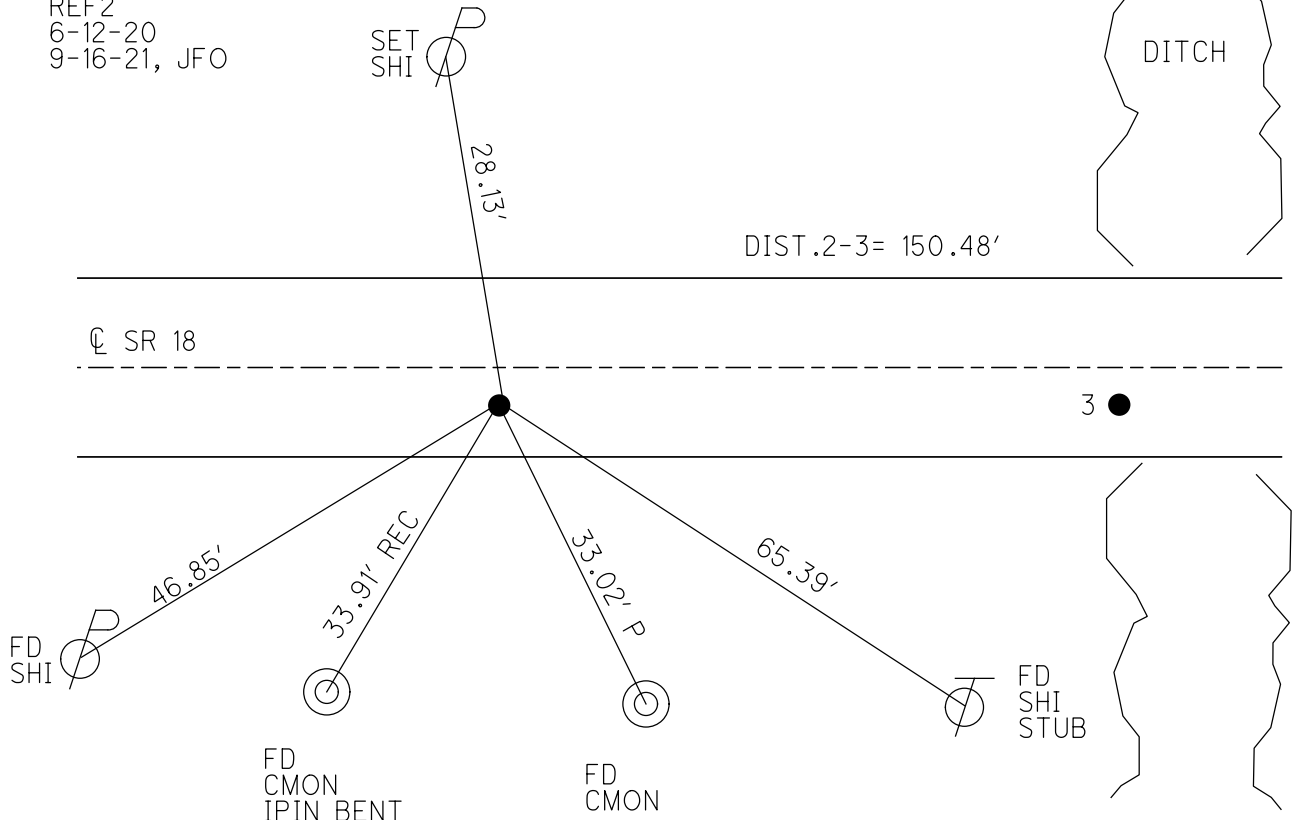
PERSONNEL \_\_\_\_\_ REFERENCE NO. 2 SHEET 2 OF 15  
 NOTES RHOADES DATE 6-12-20 ROUTE SR 18  
 H.C. AUBLE WEATHER SUNNY COUNTY WOOD  
 R.C. MAHLER TEMP. 66°F TOWNSHIP JACKSON  
 O'DONNELL SECTION 19  
 DWG BY MAHLER PID PAVE TRAIN T 3 N R 9 E

TYPE MONUMENT MAG/WASHER  
 ON SURFACE - ~~BELOW~~ ON \_\_\_\_\_  
 OFFSET  $\odot$  PAVEMENT 4.3' ~~LT~~ : RT  
5.4' TO RT EDGE PAVEMENT  
 STATION: 28+00



HORIZ.DATUM: NAD83 (2011) GEOID: NAVD88-2012A  
 GRID: NORTHING: 563182.308 EASTING: 1591109.130

RECORD:  
 SET MAG/WASHER  
 7-25-05, DCH  
 FD MAG NAIL  
 REF2  
 9-2-15, DCH  
 FD MAG/WASHER  
 REF2  
 6-12-20  
 9-16-21, JFO



O.D.O.T. DISTRICT 2 SURVEY OFFICE (USE ONLY)

PERSONNEL

REFERENCE NO. 3

SHEET 3 OF 15

NOTES HUSS

DATE 4-6-05

ROUTE SR 18

H.C. HOMAN

WEATHER SUNNY

COUNTY WOOD

R.C. JOE

TEMP. 67°F

TOWNSHIP JACKSON

DWG BY MAHLER PID PAVE TRAIN

SECTION 19

T 3 N R 9 E

TYPE MONUMENT P.K./WASHER

ON SURFACE - ~~BELOW~~ ON

OFFSET Q PAVEMENT 4.3' ~~±~~ : RT

5.4' TO RT EDGE PAVEMENT

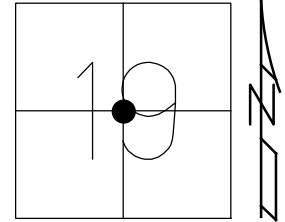
STATION: 29+50

HORZ.DATUM: -

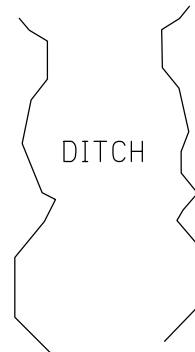
GEOID: -

GRID: NORTHING: -

EASTING: -



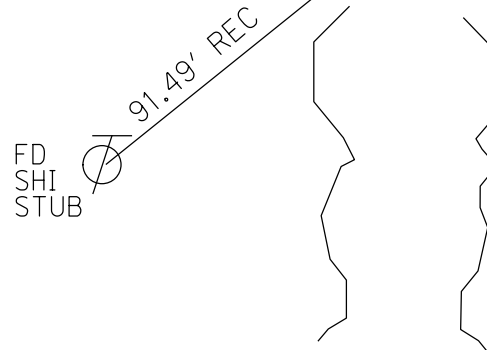
RECORD:  
DNF  
NEW CULVERT  
7-25-05, DCH  
DNF  
6-12-20  
9-16-21, JFO



DIST. 2-3= 150.48'

Q SR 18

2A ●



O.D.O.T. DISTRICT 2 SURVEY OFFICE (USE ONLY)

PERSONNEL

REFERENCE NO. 4

SHEET 4 OF 15

NOTES RHOADES

DATE 6-12-20

ROUTE SR 18

H.C. AUBLE

WEATHER SUNNY

COUNTY WOOD

R.C. MAHLER

TEMP. 66°F

TOWNSHIP JACKSON

O'DONNELL

SECTION 19

DWG BY MAHLER

PID PAVE TRAIN

T 3 N R 9 E

TYPE MONUMENT MAG/WASHER

ON SURFACE - ~~BELOW~~ ON

OFFSET CL PAVEMENT 18.2' ~~ET~~ : RT

- TO - EDGE PAVEMENT

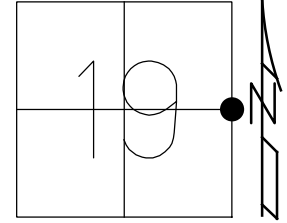
STATION: 56+09

HORZ.DATUM: NAD83 (2011)

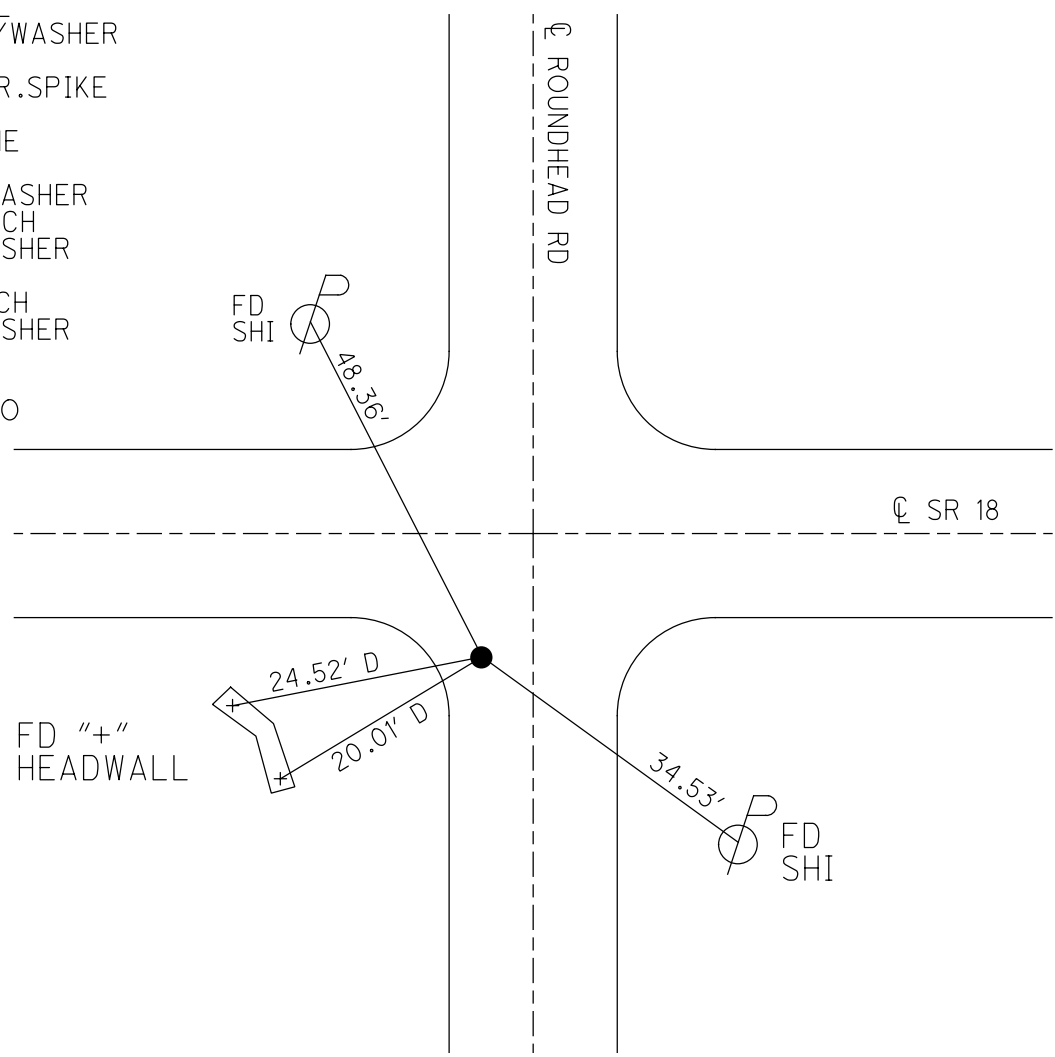
GEOID: NAVD88-2012A

GRID: NORTHING: 563168.439

EASTING: 1593906.314



- RECORD:  
 FD P.K.NAIL  
 ATOP P.K./WASHER  
 1.5" DOWN  
 ATOP LG.RR.SPIKE  
 3" DOWN  
 ATOP STONE  
 10.5" DOWN  
 SET MAG/WASHER  
 7-25-05, DCH  
 FD MAG/WASHER  
 REF3  
 9-02-15, DCH  
 FD MAG/WASHER  
 REF4  
 6-12-20  
 9-16-21, JFO



O.D.O.T. DISTRICT 2 SURVEY OFFICE (USE ONLY)

PERSONNEL \_\_\_\_\_ REFERENCE NO. 5 SHEET 5 OF 15  
 NOTES RHOADES DATE 6-12-20 ROUTE SR 18  
 H.C. AUBLE WEATHER SUNNY COUNTY WOOD  
 R.C. MAHLER TEMP. 66°F TOWNSHIP JACKSON  
O'DONNELL SECTION 20  
 DWG BY MAHLER PID PAVE TRAIN T 3 N R 9 E

TYPE MONUMENT MAG/WASHER

ON SURFACE - ~~BELOW~~ ON \_\_\_\_\_

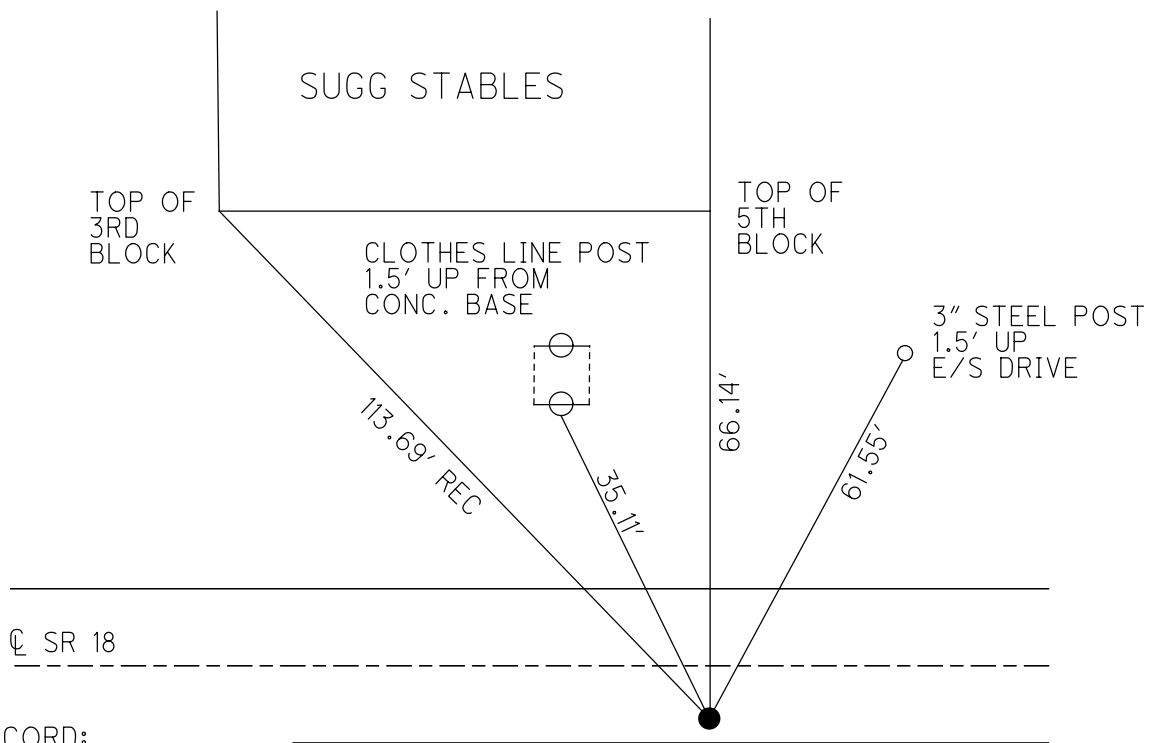
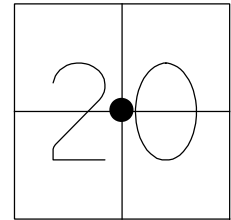
OFFSET  $\text{C}$  PAVEMENT 6.6' ~~ET~~ : RT

3.1' TO RT EDGE PAVEMENT

STATION: 82+62

HORIZ.DATUM: NAD83 (2011) GEOID: NAVD88-2012A

GRID: NORTHING: 563154.306 EASTING: 1596559.680



RECORD:  
 FD SM.R.R.SPIKE  
 4" DOWN  
 SET MAG/WASHER  
 6-29-05, DCH  
 REF4  
 9-04-15, DCH  
 FD MAG/WASHER  
 REF5  
 6-12-20, JFO  
 SET MAG/WASHER  
 NEWREF5  
 9-16-21, JFO

O.D.O.T. DISTRICT 2 SURVEY OFFICE (USE ONLY)

PERSONNEL

REFERENCE NO. 6

SHEET 6 OF 15

NOTES RHOADES

DATE 6-12-20

ROUTE SR 18

H.C. AUBLE

WEATHER SUNNY

COUNTY WOOD

R.C. MAHLER

TEMP. 66°F

TOWNSHIP JACKSON

O'DONNELL

SECTION 20

DWG BY MAHLER PID PAVE TRAIN

T 3 N R 9 E

TYPE MONUMENT MAG/WASHER

ON SURFACE - ~~BELOW~~ ON

OFFSET  $\varnothing$  PAVEMENT 0.3' RT

- TO - EDGE PAVEMENT

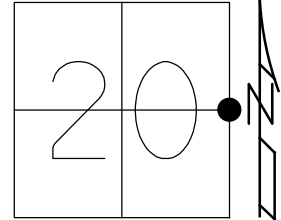
STATION: 108+86

HORIZ.DATUM: NAD83 (2011)

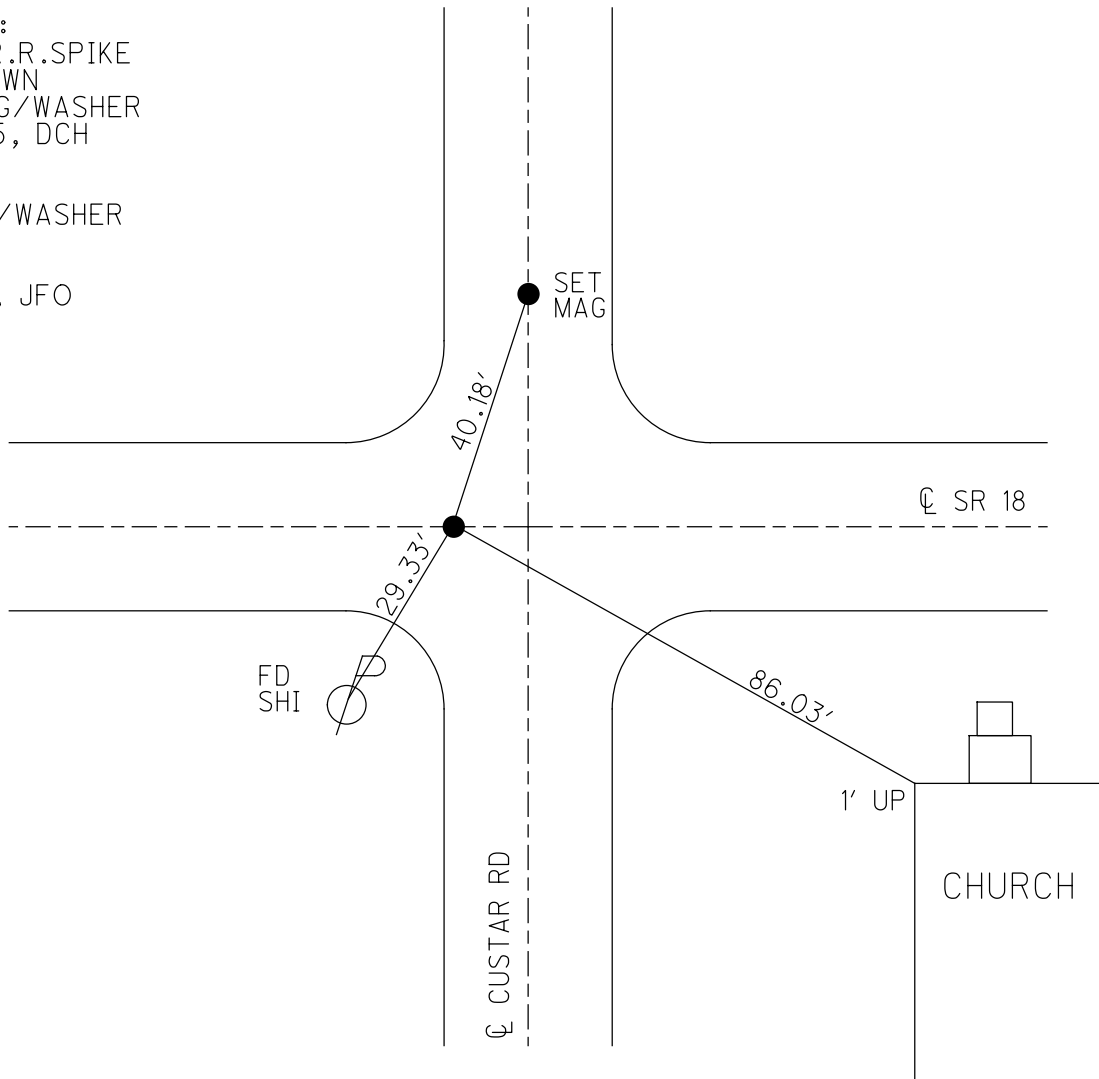
GEOID: NAVD88-2012A

GRID: NORTHING: 563140.467

EASTING: 1599181.257



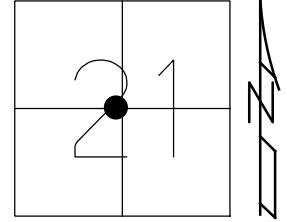
RECORD:  
 FD LG.R.R.SPIKE  
 3.5" DOWN  
 SET MAG/WASHER  
 7-25-05, DCH  
 REF5  
 9-04-15  
 FD MAG/WASHER  
 REF6  
 6-12-20  
 9-16-21, JFO



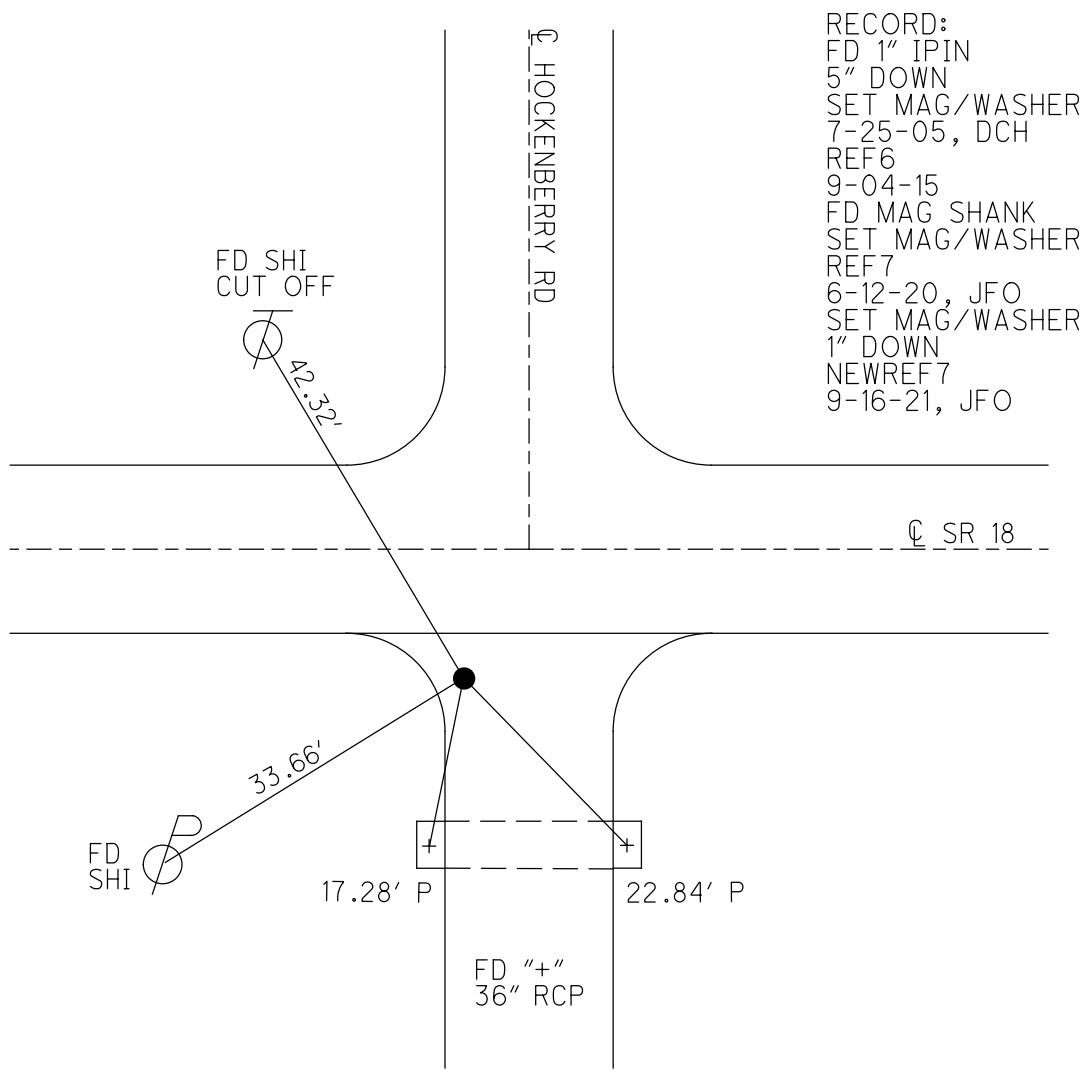
O.D.O.T. DISTRICT 2 SURVEY OFFICE (USE ONLY)

PERSONNEL \_\_\_\_\_ REFERENCE NO. 7 SHEET 7 OF 15  
 NOTES RHOADES DATE 6-12-20 ROUTE SR 18  
 H.C. AUBLE WEATHER SUNNY COUNTY WOOD  
 R.C. MAHLER TEMP. 66°F TOWNSHIP JACKSON  
O'DONNELL SECTION 21  
 DWG BY MAHLER PID PAVE TRAIN T 3 N R 9 E

TYPE MONUMENT MAG/WASHER  
 ON SURFACE - ~~BELOW~~ ON  
 OFFSET 0.7' TO RT PAVEMENT 11.4" ~~LT~~ : RT  
 STATION: 135+39



HORIZ.DATUM: NAD83 (2011) GEOID: NAVD88-2012A  
 GRID: NORTHING: 563094.399 EASTING: 1601844.840



RECORD:  
 FD 1" IPIN  
 5" DOWN  
 SET MAG/WASHER  
 7-25-05, DCH  
 REF6  
 9-04-15  
 FD MAG SHANK  
 SET MAG/WASHER  
 REF7  
 6-12-20, JFO  
 SET MAG/WASHER  
 1" DOWN  
 NEWREF7  
 9-16-21, JFO

O.D.O.T. DISTRICT 2 SURVEY OFFICE (USE ONLY)

PERSONNEL

REFERENCE NO. 7 A

SHEET 8 OF 15

NOTES RHOADES  
 H.C. AUBLE  
 R.C. MAHLER  
O'DONNELL

DATE 6-12-20  
 WEATHER SUNNY  
 TEMP. 66°F

ROUTE SR 18  
 COUNTY WOOD  
 TOWNSHIP JACKSON  
 SECTION 21

DWG BY MAHLER PID PAVE TRAIN

T 3 N R 9 E

TYPE MONUMENT MAG/WASHER

ON SURFACE - ~~BELOW~~ ON

OFFSET 1.1' TO RT EDGE PAVEMENT 8.4'  $\pm$  : RT

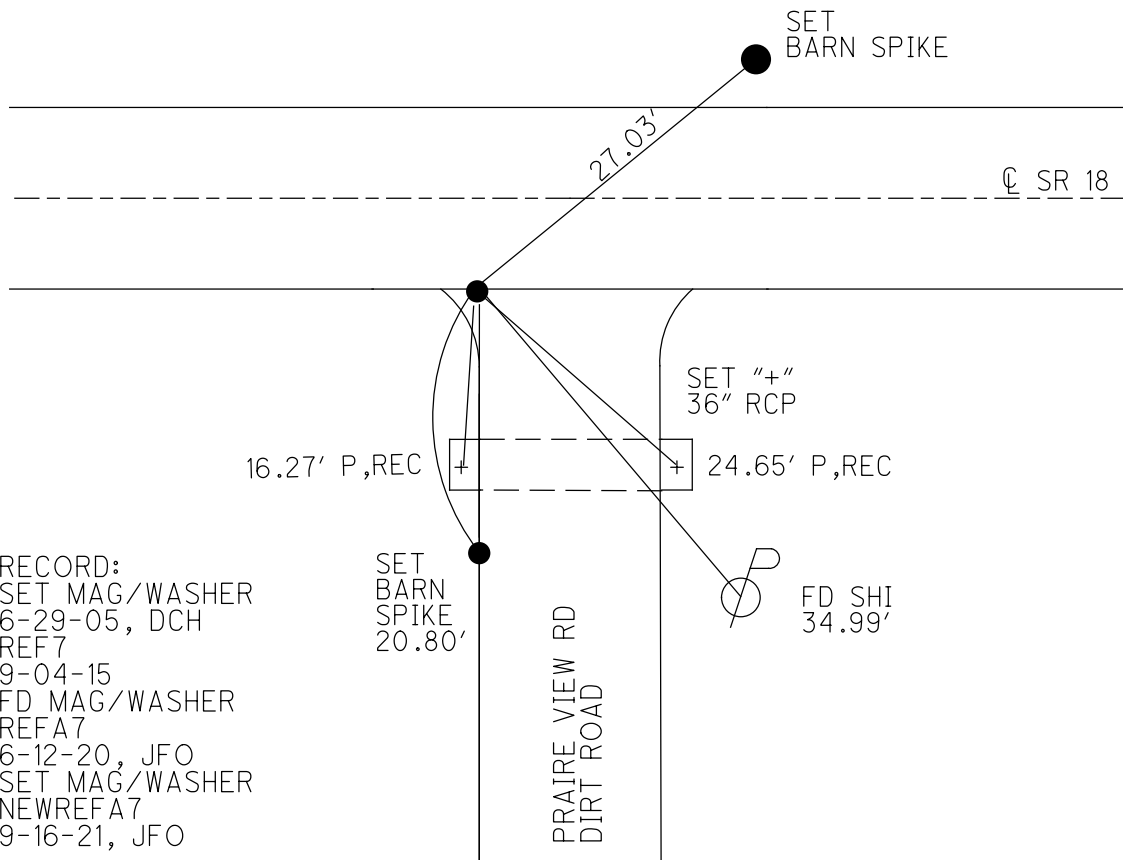
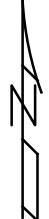
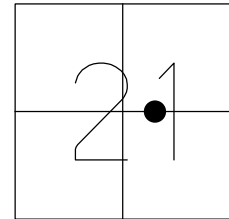
STATION: 148+80

HORZ.DATUM: NAD83 (2011)

GEOID: NAVD88-2012A

GRID: NORTHING: 563070.560

EASTING: 1603182.738



RECORD:  
 SET MAG/WASHER  
 6-29-05, DCH  
 REF 7  
 9-04-15  
 FD MAG/WASHER  
 REFA 7  
 6-12-20, JFO  
 SET MAG/WASHER  
 NEWREFA 7  
 9-16-21, JFO



O.D.O.T. DISTRICT 2 SURVEY OFFICE (USE ONLY)

PERSONNEL \_\_\_\_\_ REFERENCE NO. 8 SHEET 9 OF 15  
 NOTES RHOADES DATE 6-12-20 ROUTE SR 18  
 H.C. AUBLE WEATHER SUNNY COUNTY WOOD  
 R.C. MAHLER TEMP. 66°F TOWNSHIP JACKSON  
           O'DONNELL SECTION 22  
 DWG BY MAHLER PID PAVE TRAIN T 3 N R 9 E

TYPE MONUMENT MAG/WASHER

ON SURFACE - ~~BELOW~~ ON

OFFSET 4.6' TO RT EDGE PAVEMENT

4.7' TO RT EDGE PAVEMENT

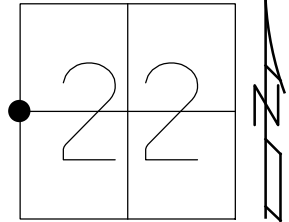
STATION: 162+22

HORIZ.DATUM: NAD83 (2011)

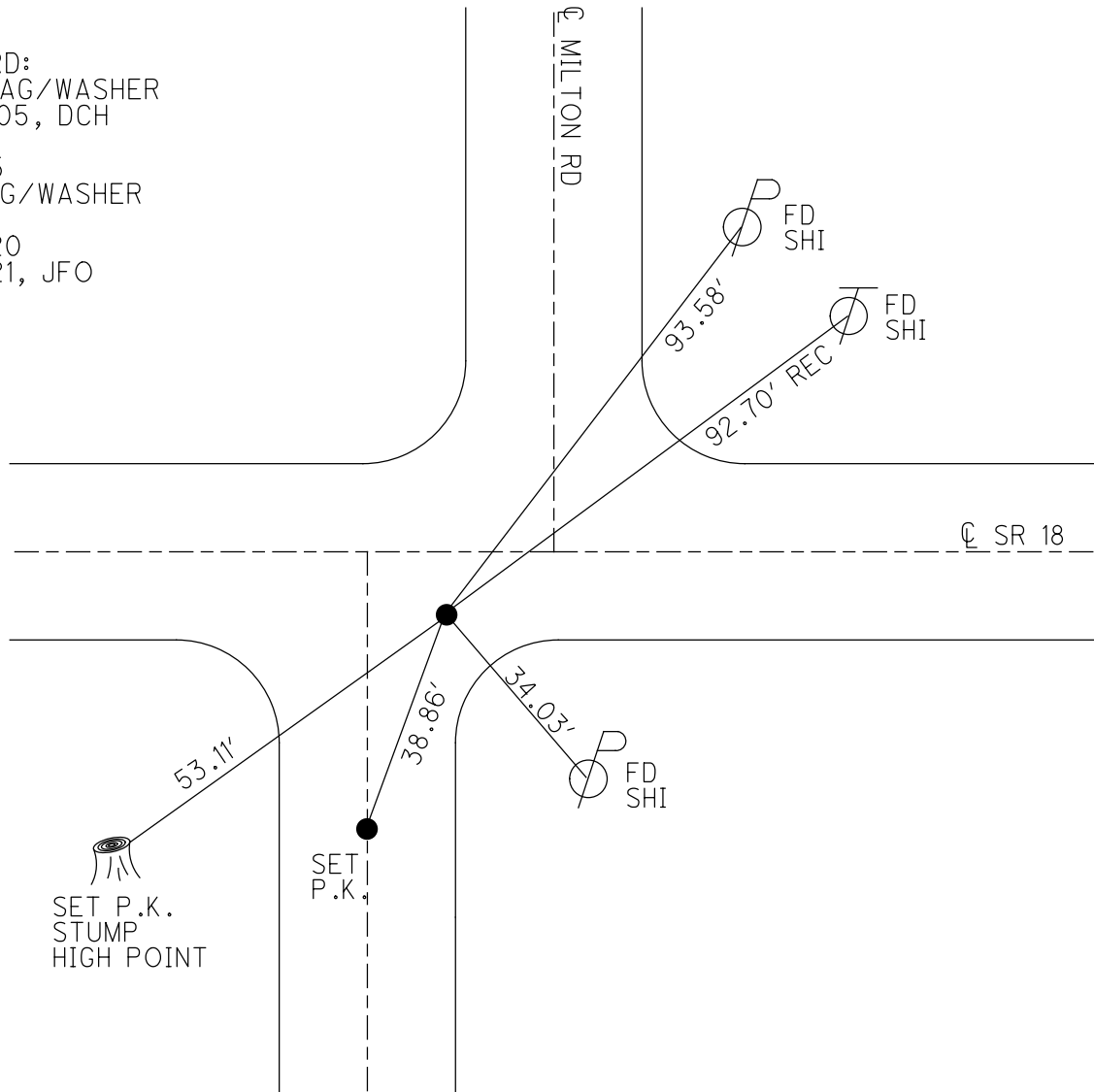
GEOID: NAVD88-2012A

GRID: NORTHING: 563047.284

EASTING: 1604520.399



RECORD:  
 SET MAG/WASHER  
 7-25-05, DCH  
 REF8  
 9-4-15  
 FD MAG/WASHER  
 REF8  
 6-12-20  
 9-16-21, JFO



O.D.O.T. DISTRICT 2 SURVEY OFFICE (USE ONLY)

PERSONNEL

REFERENCE NO. 9

SHEET 10 OF 15

NOTES RHOADES

DATE 6-12-20

ROUTE SR 18

H.C. AUBLE

WEATHER SUNNY

COUNTY WOOD

R.C. MAHLER

TEMP. 66°F

TOWNSHIP JACKSON

O'DONNELL

SECTION 22

DWG BY MAHLER

PID PAVE TRAIN

T 3 N R 9 E

TYPE MONUMENT MAG/WASHER

ON SURFACE - ~~BELOW~~ ON

OFFSET 6.9' TO RT EDGE PAVEMENT

2.9' ± RT

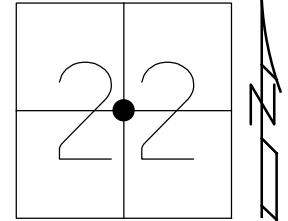
STATION: 188+63

HORIZ.DATUM: NAD83 (2011)

GEOID: NAVD88-2012A

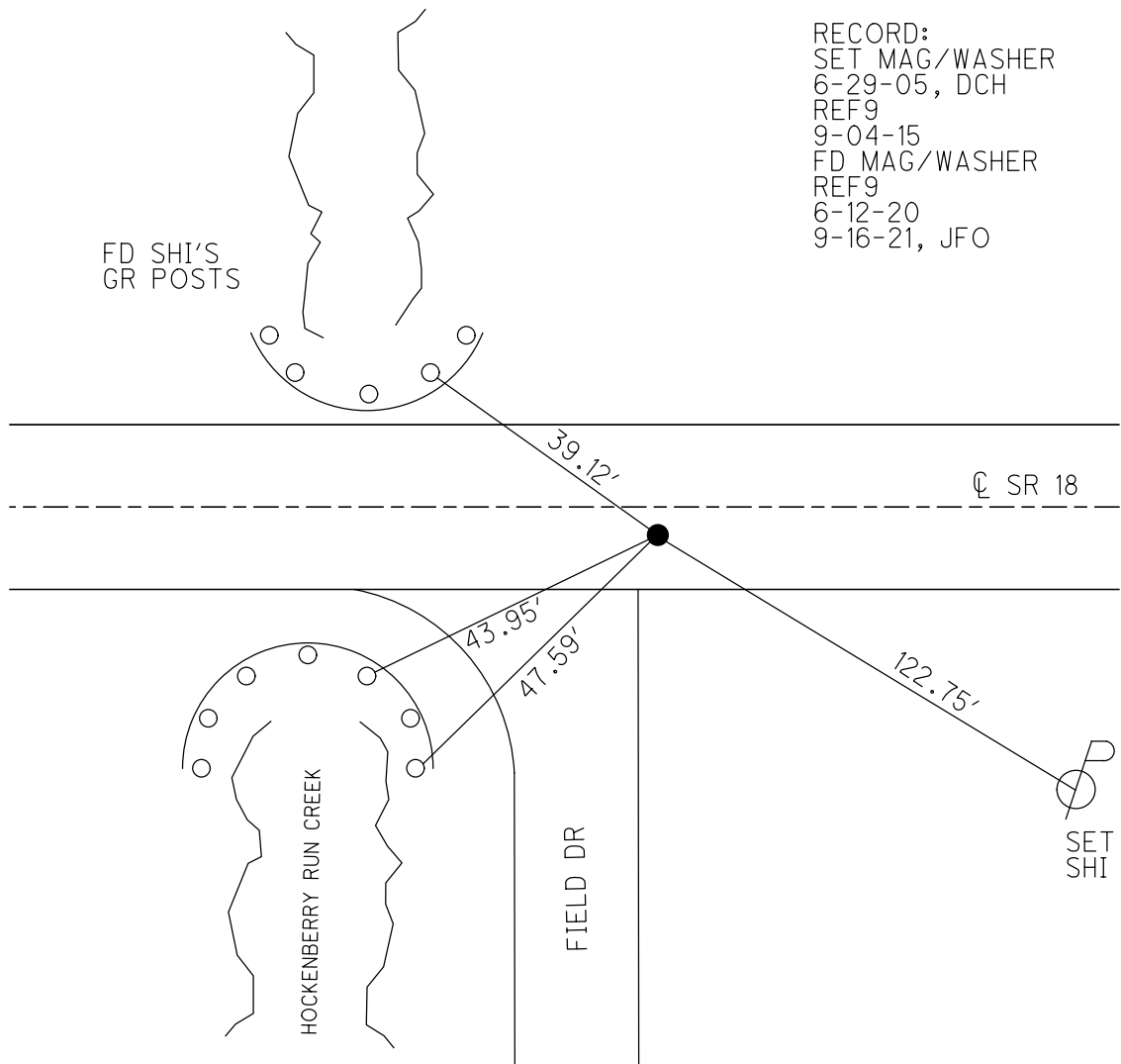
GRID: NORTHING: 563020.417

EASTING: 1607159.272



RECORD:  
 SET MAG/WASHER  
 6-29-05, DCH  
 REF9  
 9-04-15  
 FD MAG/WASHER  
 REF9  
 6-12-20  
 9-16-21, JFO

FD SHI'S  
 GR POSTS



O.D.O.T. DISTRICT 2 SURVEY OFFICE (USE ONLY)

PERSONNEL

REFERENCE NO. 10

SHEET 11 OF 15

NOTES RHOADES

DATE 6-12-20

ROUTE SR 18

H.C. AUBLE

WEATHER SUNNY

COUNTY WOOD

R.C. MAHLER

TEMP. 66°F

TOWNSHIP JACKSON

O'DONNELL

SECTION 23

DWG BY MAHLER

PID PAVE TRAIN

T 3 N R 9 E

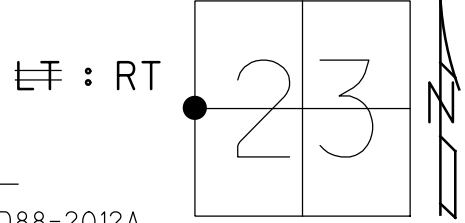
TYPE MONUMENT MAG/WASHER

ON SURFACE - ~~BELOW~~ ON

OFFSET 0.3'

- TO - EDGE PAVEMENT

STATION: 214+98



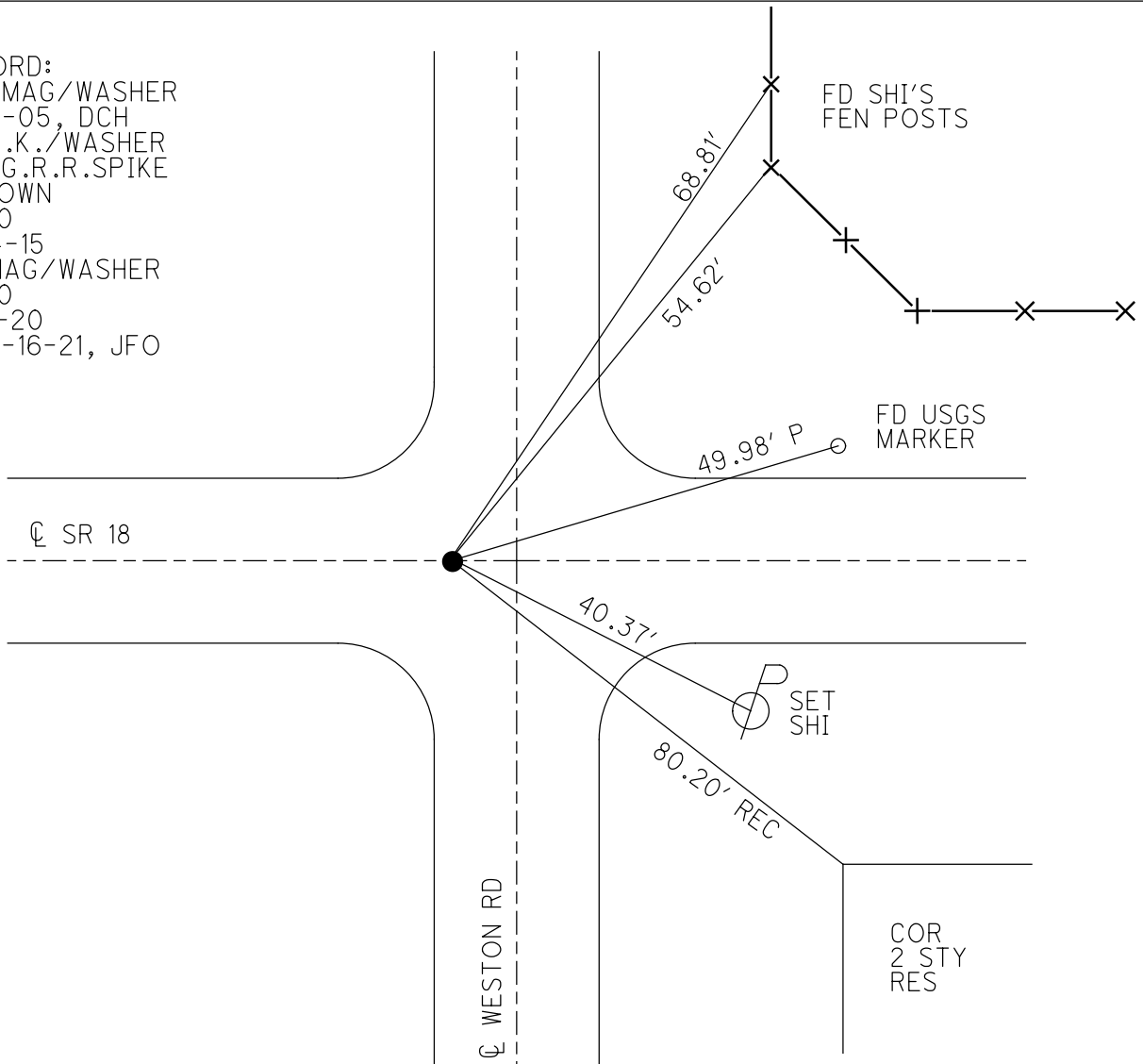
HORZ. DATUM: NAD83 (2011)

GEOID: NAVD88-2012A

GRID: NORTHING: 562999.894

EASTING: 1609800.234

RECORD:  
 SET MAG/WASHER  
 7-26-05, DCH  
 FD P.K./WASHER  
 FD LG.R.R.SPIKE  
 3" DOWN  
 REF10  
 9-04-15  
 FD MAG/WASHER  
 REF10  
 6-12-20  
 FD 9-16-21, JFO



O.D.O.T. DISTRICT 2 SURVEY OFFICE (USE ONLY)

PERSONNEL

REFERENCE NO. 11

SHEET 12 OF 15

NOTES RHOADES

DATE 6-12-20

ROUTE SR 18

H.C. AUBLE

WEATHER SUNNY

COUNTY WOOD

R.C. MAHLER

TEMP. 66°F

TOWNSHIP JACKSON

O'DONNELL

SECTION 23

DWG BY MAHLER

PID PAVE TRAIN

T 3 N R 9 E

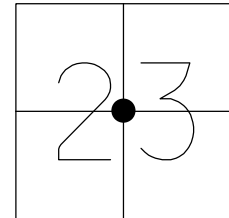
TYPE MONUMENT MAG/WASHER

ON SURFACE - ~~BELOW~~ ON

OFFSET 5.7' ~~RT~~ : RT

4.0' TO RT EDGE PAVEMENT

STATION: 241+43



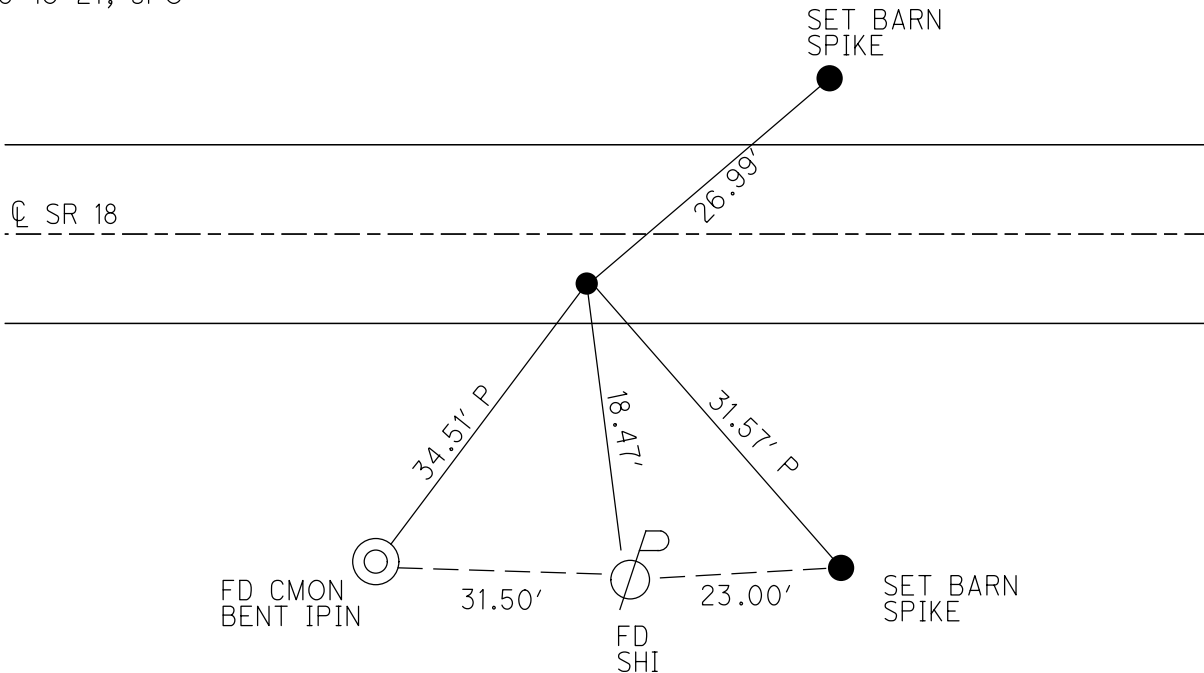
HORIZ.DATUM: NAD83 (2011)

GEOID: NAVD88-2012A

GRID: NORTHING: 562922.421

EASTING: 1612443.484

RECORD:  
 SET MAG/WASHER  
 6-19-05, DCH  
 REF11, 9-04-15  
 FD MAG/WASHER  
 REF11  
 6-12-20  
 9-16-21, JFO



O.D.O.T. DISTRICT 2 SURVEY OFFICE (USE ONLY)

PERSONNEL

REFERENCE NO. 12

SHEET 13 OF 15

NOTES RHOADES  
 H.C. O'DONNELL  
 R.C. MAHLER

DATE 6-12-20  
 WEATHER SUNNY  
 TEMP. 73°F

ROUTE SR 18  
 COUNTY WOOD  
 TOWNSHIP JACKSON  
 SECTION 23  
 T 3 N R 9 E

DWG BY MAHLER PID PAVE TRAIN

TYPE MONUMENT MAG/WASHER

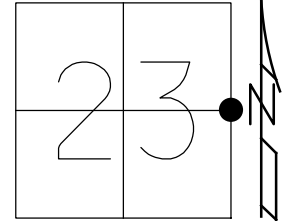
ON SURFACE - ~~BELOW~~ ON

OFFSET 1.0'  $\text{C}$  PAVEMENT

- TO - EDGE PAVEMENT

STATION: 267+94

$\text{RT}$  : RT

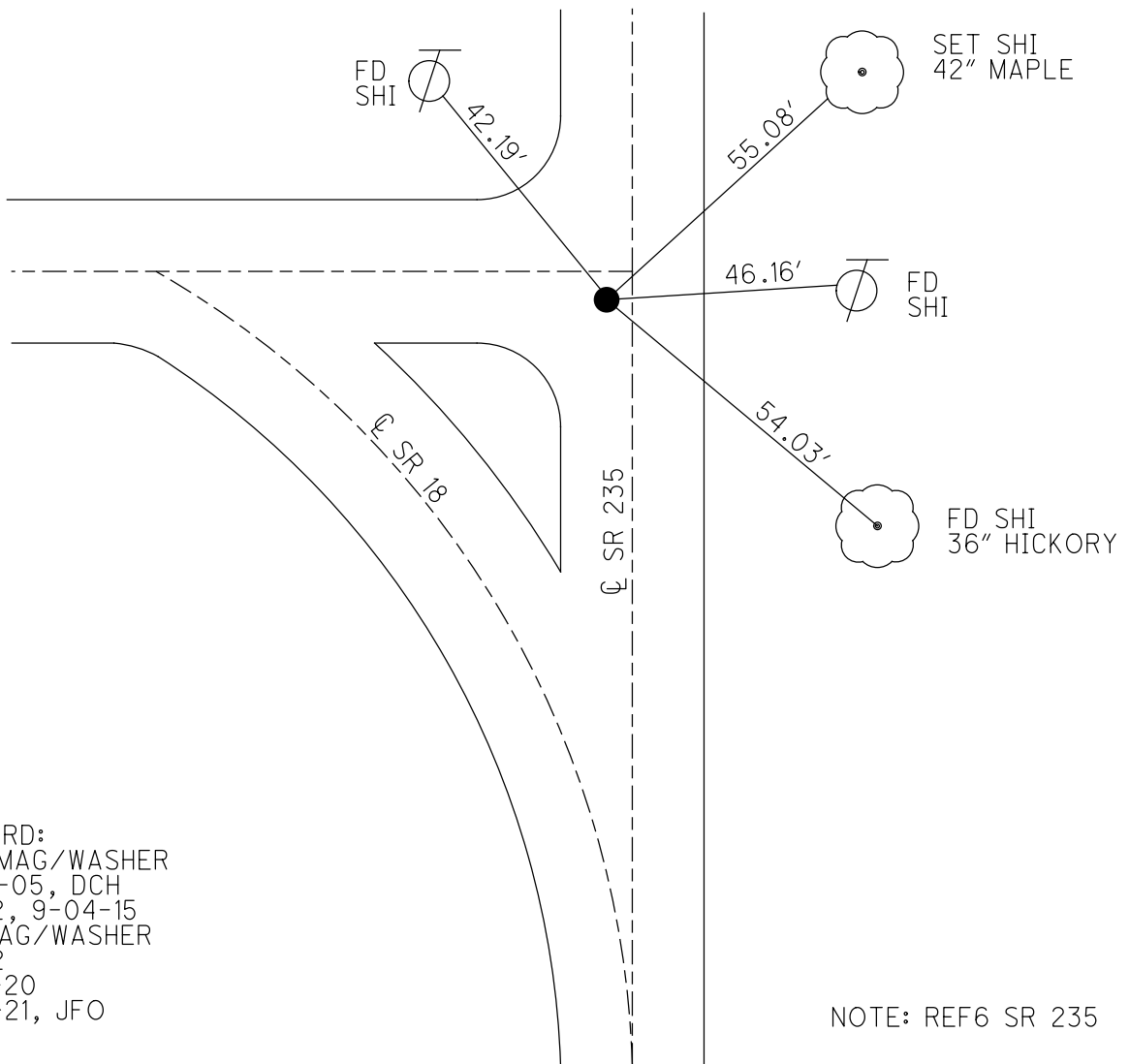


HORZ. DATUM: NAD83 (2011)

GEOID: NAVD88-2012A

GRID: NORTHING: 562849.858

EASTING: 1615087.899



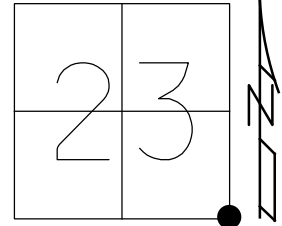
RECORD:  
 SET MAG/WASHER  
 7-26-05, DCH  
 REF12, 9-04-15  
 FD MAG/WASHER  
 REF12  
 6-12-20  
 9-16-21, JFO

NOTE: REF6 SR 235

O.D.O.T. DISTRICT 2 SURVEY OFFICE (USE ONLY)

PERSONNEL \_\_\_\_\_ REFERENCE NO. 13 SHEET 14 OF 15  
 NOTES RHOADES DATE 6-12-20 ROUTE SR 18  
 H.C. O'DONNELL WEATHER SUNNY COUNTY WOOD  
 R.C. MAHLER TEMP. 73°F TOWNSHIP JACKSON  
 DWG BY MAHLER PID PAVE TRAIN SECTION 23  
 T 3 N R 9 E

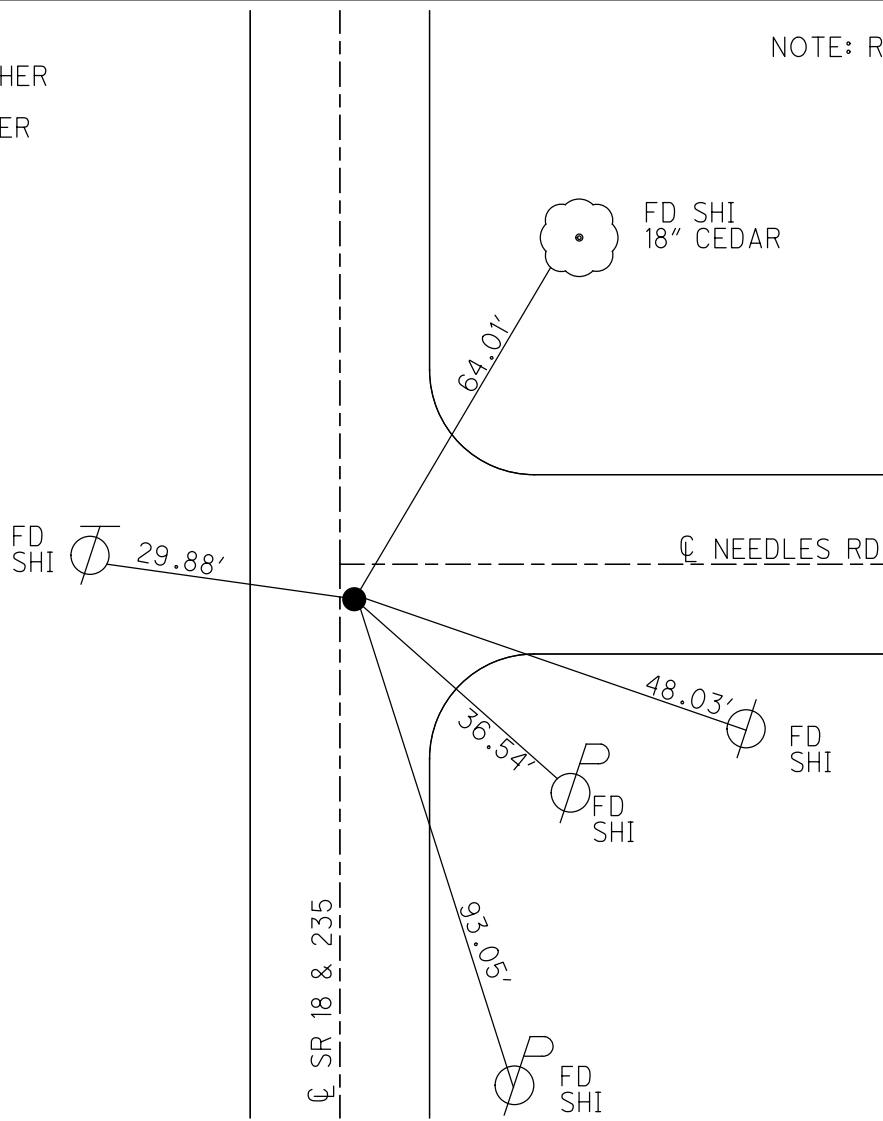
TYPE MONUMENT MAG/WASHER  
 ON SURFACE - ~~BELOW~~ ON  
 OFFSET 1' ~~ET~~ : RT  
11.2' TO RT EDGE PAVEMENT  
 STATION: 293+41



HORZ. DATUM: NAD83 (2011) GEOID: NAVD88-2012A  
 GRID: NORTHING: 560205.191 EASTING: 1615073.132

RECORD:  
 SET MAG/WASHER  
 7-26-05, DCH  
 FD MAG/WASHER  
 REF13  
 6-12-20  
 9-16-21, JFO

NOTE: REF5 SR 235



O.D.O.T. DISTRICT 2 SURVEY OFFICE (USE ONLY)

PERSONNEL

REFERENCE NO. 14

SHEET 15 OF 15

NOTES RHOADES  
 H.C. O'DONNELL  
 R.C. MAHLER

DATE 6-12-20  
 WEATHER SUNNY  
 TEMP. 73°F

ROUTE SR 18  
 COUNTY WOOD  
 TOWNSHIP JACKSON  
 SECTION 25

DWG BY MAHLER PID PTWOO

T 3 N R 9 E

TYPE MONUMENT P.K./WASHER

~~ON SURFACE~~ - BELOW 3.5"

OFFSET ☉ PAVEMENT ON LT : RT

- TO - EDGE PAVEMENT

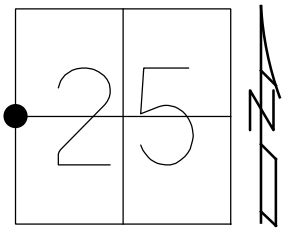
STATION: 319+72

HORIZ.DATUM: NAD83 (2011)

GEOID: NAVD88-2012A

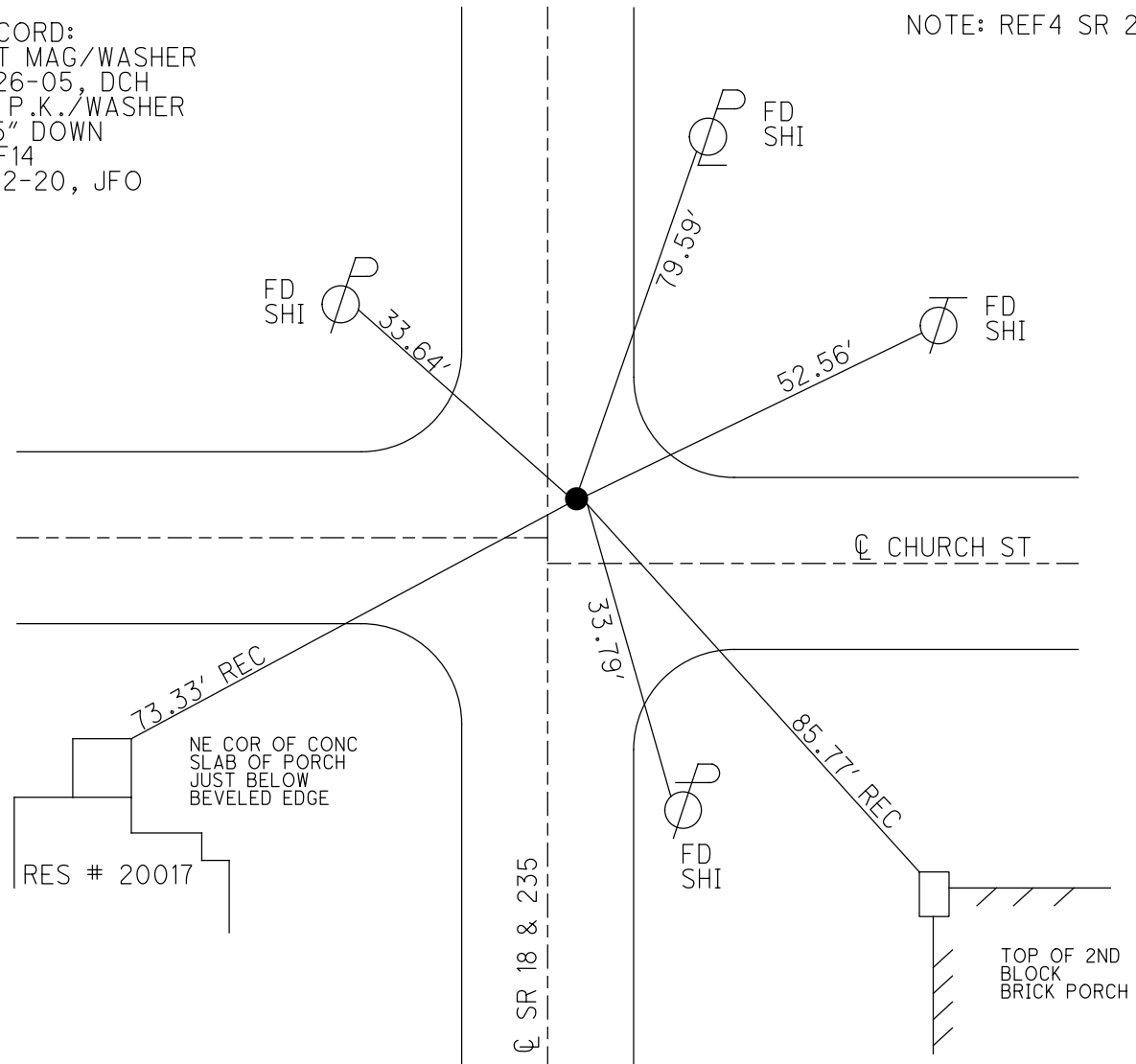
GRID: NORTHING: 557574.992

EASTING: 1615043.996



RECORD:  
 SET MAG/WASHER  
 7-26-05, DCH  
 FD P.K./WASHER  
 3.5" DOWN  
 REF14  
 6-12-20, JFO

NOTE: REF4 SR 235



O.D.O.T. DISTRICT 2 SURVEY OFFICE (USE ONLY)

PERSONNEL \_\_\_\_\_ REFERENCE NO. 15 SHEET 1 OF 51

NOTES BARNHISEL DATE 3/19/91 ROUTE SR 18  
 H.C. LOEHRKE WEATHER CLOUDY/WINDY COUNTY WOOD  
 R.C. HOFFMAN TEMP. 45° TOWNSHIP JACKSON  
 SECTION 26

DWG BY O'DONNELL PID PAVETRAIN

T 3 N R 9 E

TYPE MONUMENT 1/2" IPIN

~~ON SURFACE~~ - BELOW 2.0"

LEFT - ☉ PAV'T - RIGHT 11.0' S. OF ☉ E.

- TO - EDGE PAVEMENT NOTE: 2.5' W. OF ☉ SR 235

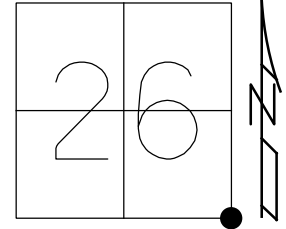
STATION: 343+18

HORZ.DATUM: NAD83 (2011)

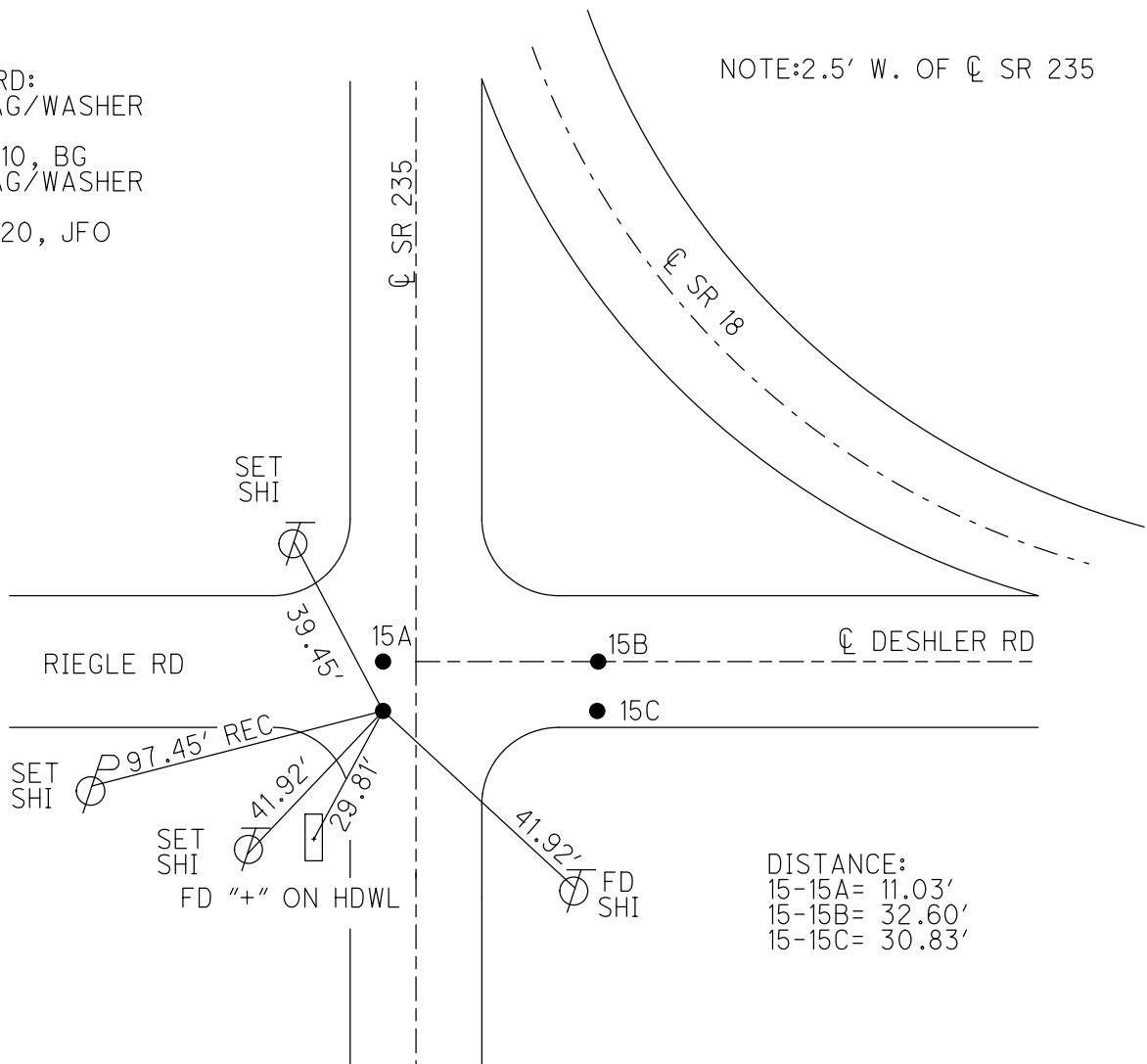
GEOID: NAVD88-2012A

GRID: NORTHING: 554935.233

EASTING: 1614977.503



RECORD:  
 FD MAG/WASHER  
 SVD15  
 6/16/10, BG  
 FD MAG/WASHER  
 REF15  
 6/15/20, JFO



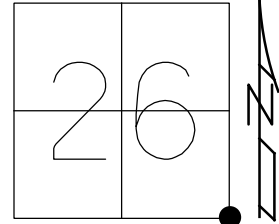
DISTANCE:  
 15-15A= 11.03'  
 15-15B= 32.60'  
 15-15C= 30.83'



O.D.O.T. DISTRICT 2 SURVEY OFFICE (USE ONLY)

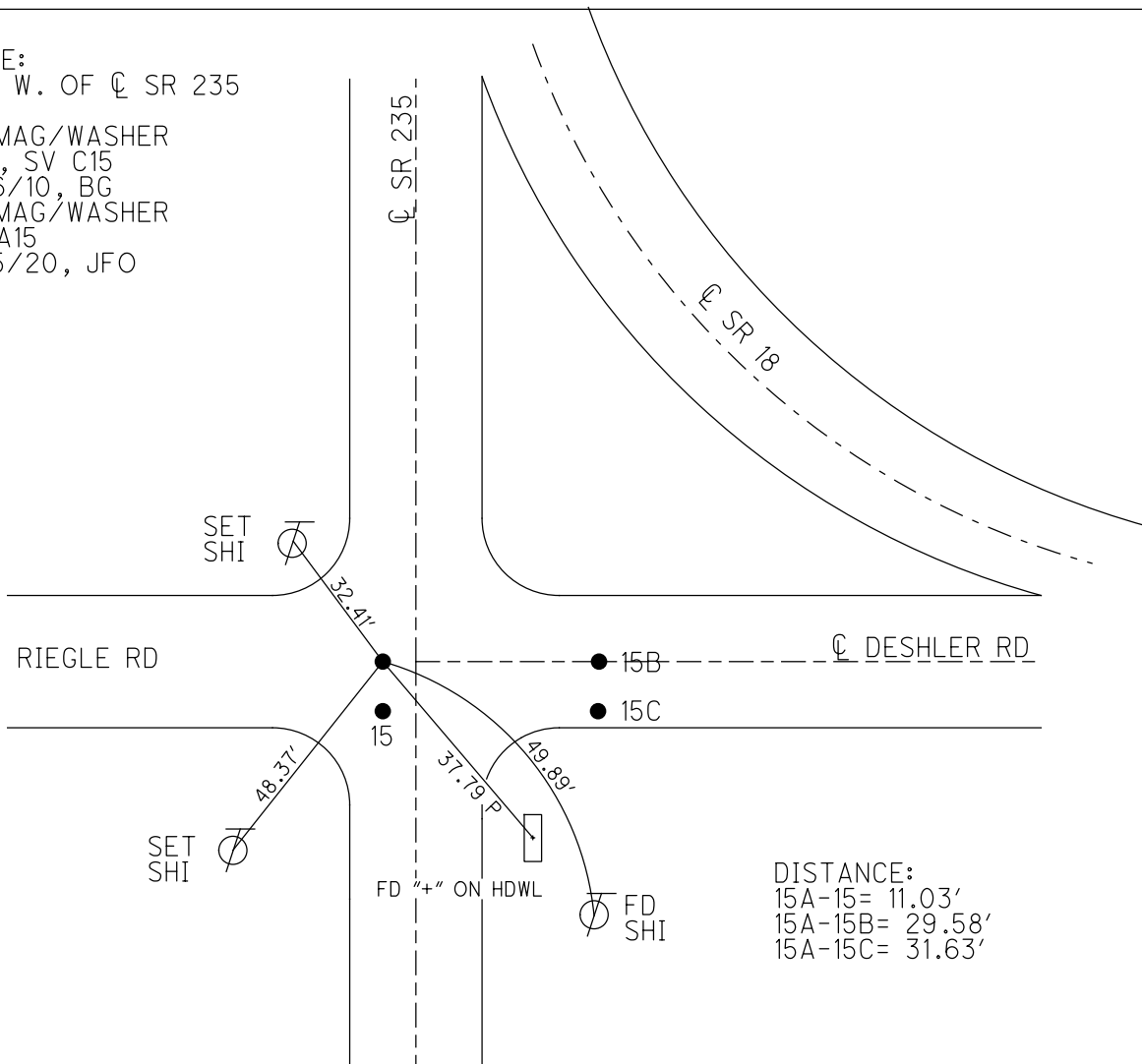
PERSONNEL \_\_\_\_\_ REFERENCE NO. 15 A SHEET 2 OF 51  
 NOTES BARNHEISEL DATE 3/19/91 ROUTE SR 18  
 H.C. LOEHRKE WEATHER CLOUDY/WINDY COUNTY WOOD  
 R.C. HOFFMAN TEMP. 45° TOWNSHIP JACKSON  
 DWG BY O'DONNELL PID PAVETRAIN SECTION 26  
 T 3 N R 9 E

TYPE MONUMENT P.K./WASHER  
 ON SURFACE - ~~BELOW~~ ON  
 LEFT - ☉ PAV'T - RIGHT ON ☉ E.  
- TO - EDGE PAVEMENT  
 STATION: 343+18



HORZ.DATUM: NAD83 (2011) GEOID: NAVD88-2012A  
 GRID: NORTHING: 554946.225 EASTING: 1614978.705

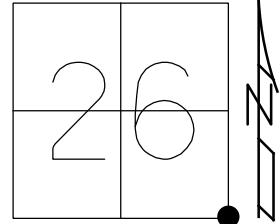
NOTE:  
 2.2' W. OF ☉ SR 235  
 FD MAG/WASHER  
 GPS, SV C15  
 6/16/10, BG  
 FD MAG/WASHER  
 REFA15  
 6/15/20, JFO



O.D.O.T. DISTRICT 2 SURVEY OFFICE (USE ONLY)

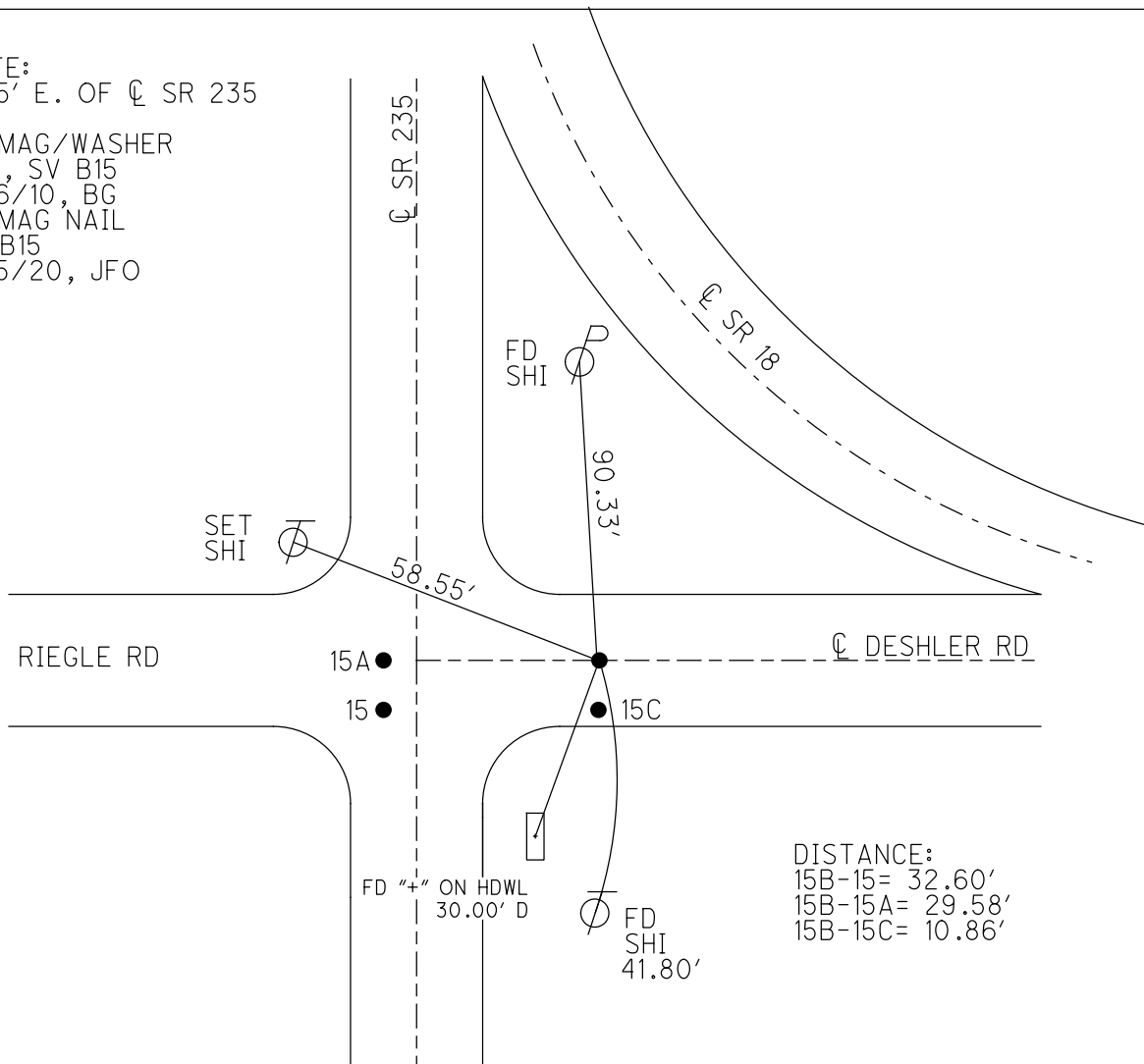
PERSONNEL \_\_\_\_\_ REFERENCE NO. 15 B SHEET 3 OF 51  
 NOTES BARNHISEL DATE 3/19/91 ROUTE SR 18  
 H.C. LOEHRKE WEATHER CLOUDY/WINDY COUNTY WOOD  
 R.C. HOFFMAN TEMP. 45° TOWNSHIP JACKSON  
 DWG BY O'DONNELL PID PAVETRAIN SECTION 26  
 T 3 N R 9 E

TYPE MONUMENT P.K./WASHER  
 ON SURFACE - ~~BELOW~~ ON  
 LEFT - ☉ PAV'T - RIGHT ON ☉ E.  
- TO - EDGE PAVEMENT  
 STATION: 343+47.58



HORIZ.DATUM: NAD83 (2011) GEOID: NAVD88-2012A  
 GRID: NORTHING: 554946.063 EASTING: 1615008.300

NOTE:  
 27.5' E. OF ☉ SR 235  
 FD MAG/WASHER  
 GPS, SV B15  
 6/16/10, BG  
 FD MAG NAIL  
 REFB15  
 6/15/20, JFO



DISTANCE:  
 15B-15= 32.60'  
 15B-15A= 29.58'  
 15B-15C= 10.86'

O.D.O.T. DISTRICT 2 SURVEY OFFICE (USE ONLY)

PERSONNEL \_\_\_\_\_ REFERENCE NO. 15 C SHEET 4 OF 51

NOTES BARNHISEL DATE 3/19/91 ROUTE SR 18

H.C. LOEHRKE WEATHER CLOUDY/WINDY COUNTY WOOD

R.C. HOFFMAN TEMP. 45°F TOWNSHIP JACKSON

SECTION 26

DWG BY O'DONNELL PID PAVETRAIN

T 3 N R 9 E

TYPE MONUMENT P.K./WASHER

ON SURFACE - ~~BELOW~~ ON \_\_\_\_\_

LEFT - ☉ PAV'T - RIGHT 11.0' S. OF ☉ E.

- TO - EDGE PAVEMENT

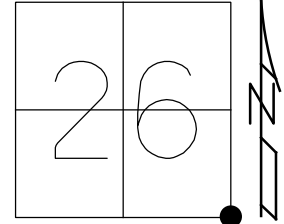
STATION: 343+47.58

HORZ.DATUM: NAD83 (2011)

GEOID: NAVD88-2012A

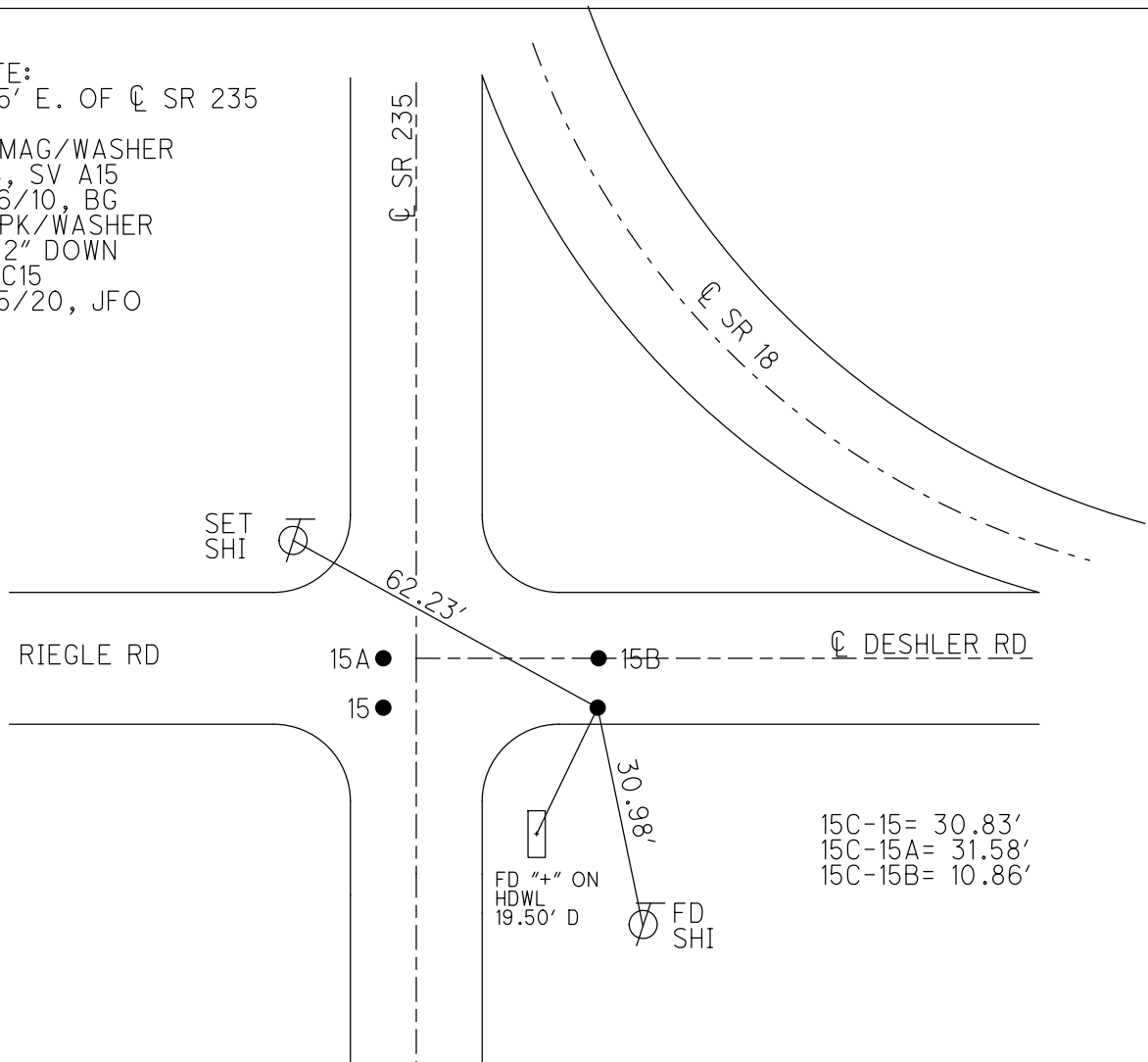
GRID: NORTHING: 554935.113

EASTING: 1615008.337



NOTE:  
27.5' E. OF ☉ SR 235

FD MAG/WASHER  
GPS, SV A15  
6/16/10, BG  
FD PK/WASHER  
1-1/2" DOWN  
REFC15  
6/15/20, JFO



15C-15= 30.83'  
15C-15A= 31.58'  
15C-15B= 10.86'

O.D.O.T. DISTRICT 2 SURVEY OFFICE (USE ONLY)

PERSONNEL

REFERENCE NO. 16

SHEET 5 OF 52

NOTES AUBLE

DATE 5-23-23

ROUTE SR 18

H.C. NIESE

WEATHER CALM

COUNTY WOOD

R.C. AUBLE

TEMP. 79°

TOWNSHIP JACKSON

DWG BY NIESE

PID PAVETRAIN

SECTION 25

T 3 N R 9 E

TYPE MONUMENT P.K./NAIL IN PIPE BENT OVER STONE

~~ON SURFACE~~ - BELOW ON

OFFSET 14.2' ~~LT~~ : RT

4.9' RT TO RT EDGE PAVEMENT

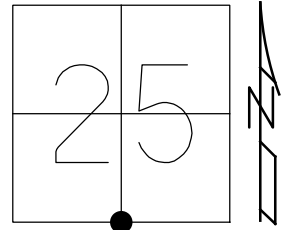
STATION: 369+80.32

HORZ.DATUM: NAD83(2011)

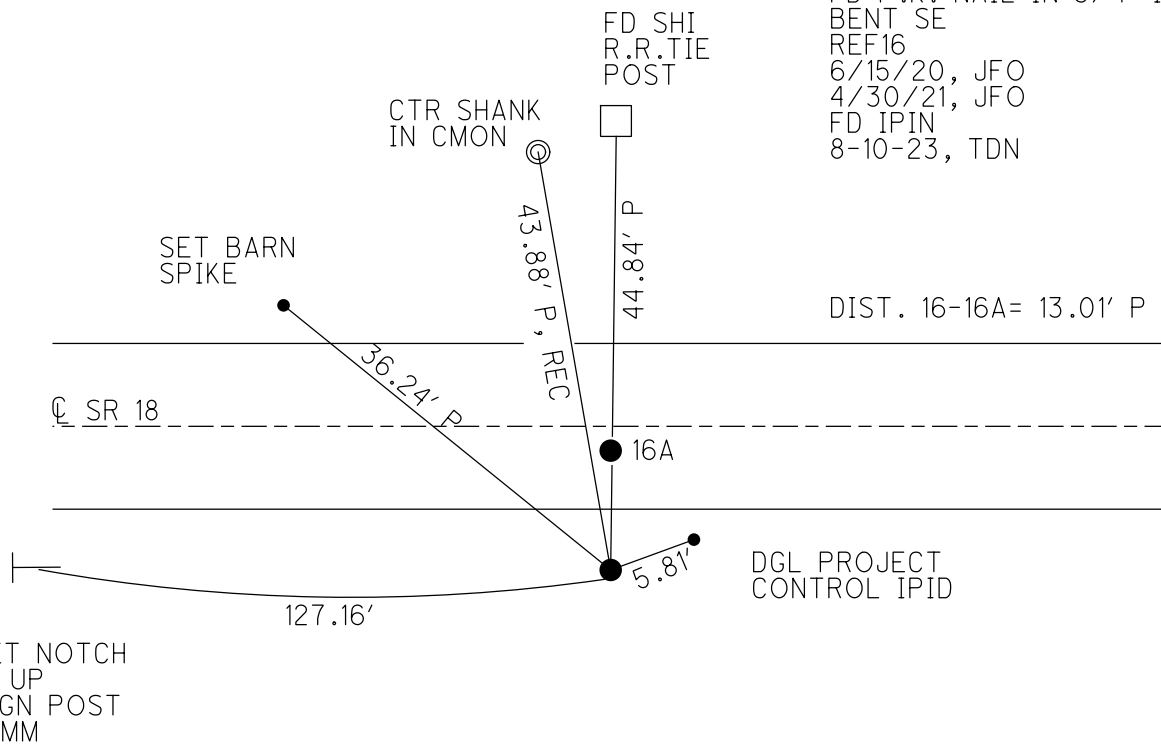
GEOID: NAVD88 2012A

GRID: NORTHING: 554927.219

EASTING: 1617640.526



RECORD:  
 FD STONE  
 1' DOWN  
 3/4" IPIPE ATOP  
 3/19/91. CL  
 FD P.K. NAIL IN PIPE  
 BENT OVER STONE  
 1.0' DOWN  
 6/3/11, SAH  
 FD P.K. NAIL IN 3/4" IPIPE  
 BENT SE  
 REF16  
 6/15/20, JFO  
 4/30/21, JFO  
 FD IPIN  
 8-10-23, TDN



O.D.O.T. DISTRICT 2 SURVEY OFFICE (USE ONLY)

PERSONNEL

REFERENCE NO. 16 A

SHEET 6 OF 52

NOTES AUBLE

DATE 5-23-23

ROUTE SR 18

H.C. NIESE

WEATHER CALM

COUNTY WOOD

R.C. AUBLE

TEMP. 79°

TOWNSHIP JACKSON

DWG BY NIESE

PID PAVETRAIN

SECTION 25

T 3 N R 9 E

TYPE MONUMENT MAG/WASHER

ON SURFACE - ~~BELOW~~ ON

OFFSET CL PAVEMENT 1.2' ~~LT~~ : RT

8.2' TO RT EDGE PAVEMENT

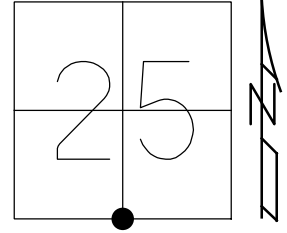
STATION: 369+80.32

HORIZ.DATUM: NAD83(2011)

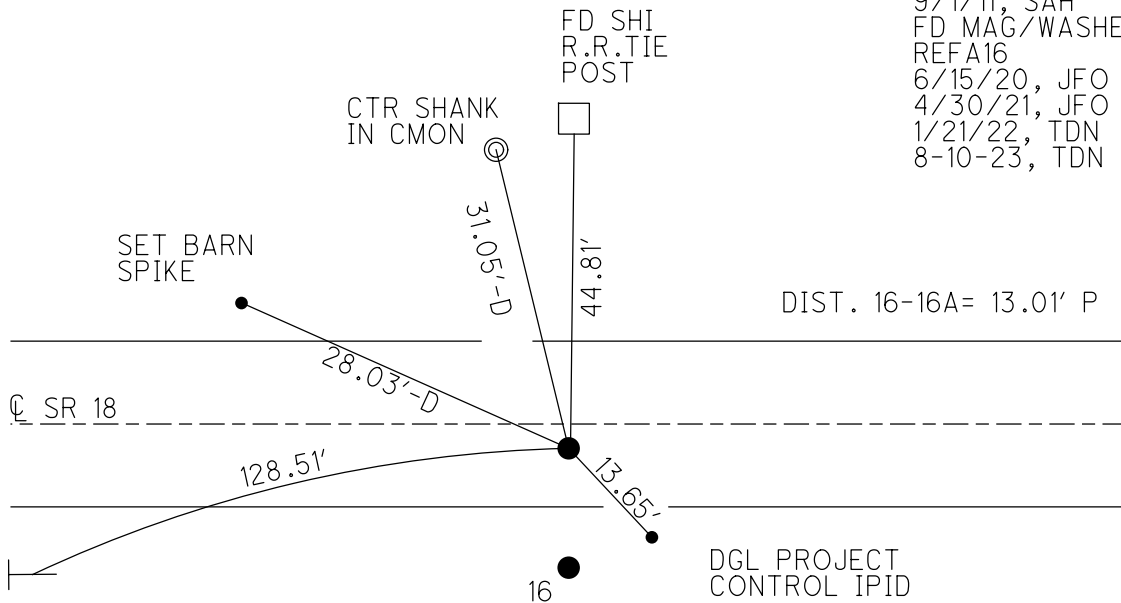
GEOID: NAVD88 2012A

GRID: NORTHING: 554940.188

EASTING: 1617641.073



RECORD:  
 SET SM.CONC.NAIL  
 11/21/83, HOFFMAN  
 FD SM.CONC.NAIL  
 3/19/91  
 SET P.K./WASHER  
 4/17/91, MB  
 FD P.K./WASHER  
 6/3/11, SAH  
 SET MAG/WASHER  
 9/1/11, SAH  
 FD MAG/WASHER  
 REFA16  
 6/15/20, JFO  
 4/30/21, JFO  
 1/21/22, TDN  
 8-10-23, TDN



SET NOTCH  
 2' UP  
 SIGN POST  
 7 MM

O.D.O.T. DISTRICT 2 SURVEY OFFICE (USE ONLY)

PERSONNEL

REFERENCE NO. 16 B

SHEET 7 OF 52

NOTES AUBLE

DATE 5-23-23

ROUTE SR 18

H.C. NIESE

WEATHER CALM

COUNTY WOOD

R.C. AUBLE

TEMP. 79°

TOWNSHIP JACKSON

DWG BY NIESE

PID PAVETRAIN

SECTION 25

T 3 N R 9 E

TYPE MONUMENT MAG/WASHER

ON SURFACE - ~~BELOW~~ ON

OFFSET CL PAVEMENT 0.5' ~~±~~ : RT

8.7' TO RT EDGE PAVEMENT

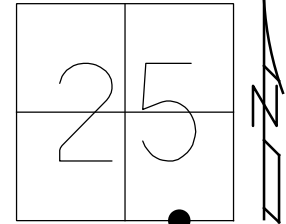
STATION: 382+91

HORIZ.DATUM: NAD83(2011)

GEOID: NAVD88 2021A

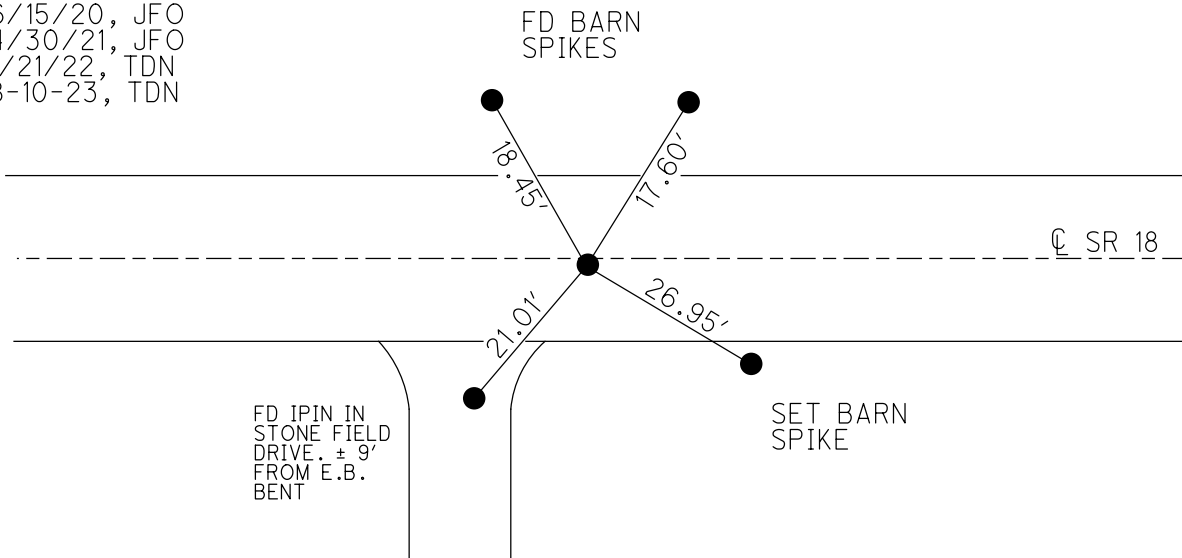
GRID: NORTHING: 554930.506

EASTING: 1618950.838



RECORD:

- SET P.K.NAIL
- 11/21/83
- FD P.K.NAIL
- 6/16/87
- SET P.K.NAIL
- 7/7/87, CL
- FD P.K./WASHER
- 6/3/11, SAH
- SET MAG/WASHER
- 9/1/11, MC
- FD MAG/WASHER
- REFB16
- 6/15/20, JFO
- 4/30/21, JFO
- 1/21/22, TDN
- 8-10-23, TDN



O.D.O.T. DISTRICT 2 SURVEY OFFICE (USE ONLY)

PERSONNEL

REFERENCE NO. 16 C

SHEET 8 OF 52

NOTES RHOADES  
 H.C. O'DONNELL  
 R.C. RHOADES

DATE 4/30/21  
 WEATHER PTLY. CLOUDY  
 TEMP. 75°

ROUTE SR 18  
 COUNTY WOOD  
 TOWNSHIP JACKSON  
 SECTION 25

DWG BY NIESE PID PAVETRAIN

T 3 N R 9 E

TYPE MONUMENT MAG/WASHER

ON SURFACE - ~~BELOW~~ ON

OFFSET CL PAVEMENT 5.5' ~~±~~ : RT  
4.0' TO RT EDGE PAVEMENT

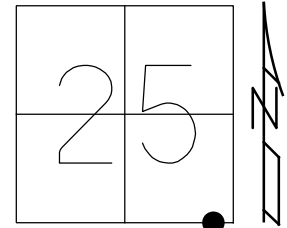
STATION: 391+26.96

HORZ. DATUM: NAD83(2011)

GEOID: NAVD88 2012A

GRID: NORTHING: 554922.364

EASTING: 1619787.621

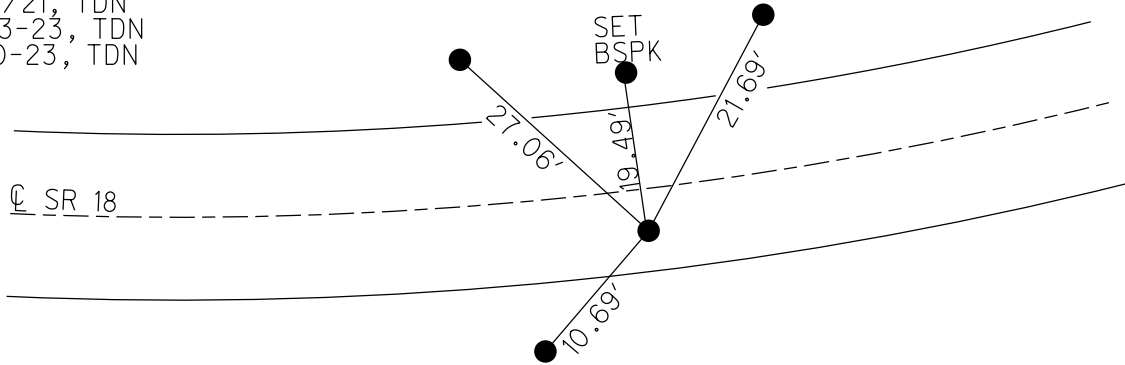


RECORD:  
 FD SM.P.K.NAIL  
 SET BY OTHERS  
 6/16/87  
 SET P.K./WASHER  
 7/7/87, CL  
 FD P.K.NAIL  
 6/16/10, BG  
 FD P.K./WASHER  
 7/28/11, MC  
 SET MAG/WASHER  
 9/1/11, MC  
 FD MAG/WASHER  
 REFC16  
 6/15/20, JFO  
 4/30/21, JFO  
 1/21/21, TDN  
 5-23-23, TDN  
 8-10-23, TDN

FD BARN  
 SPIKES  
 (ALL DIRECT)

SET  
 BSPK

FD 5/8" IPIN  
 IN BERM STONE  
 1.5' S EB



O.D.O.T. DISTRICT 2 SURVEY OFFICE (USE ONLY)

PERSONNEL

REFERENCE NO. 16 D

SHEET 9 OF 52

NOTES AUBLE

DATE 5-23-23

ROUTE SR 18

H.C. NIESE

WEATHER CALM

COUNTY WOOD

R.C. AUBLE

TEMP. 79°

TOWNSHIP JACKSON

DWG BY NIESE

PID PAVETRAIN

SECTION 25

T 3 N R 9 E

TYPE MONUMENT MAG/WASHER

ON SURFACE - ~~BELOW~~ ON

OFFSET  $\odot$  PAVEMENT 3.4' LT : ~~RT~~

5.7' TO LT EDGE PAVEMENT

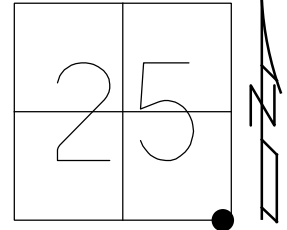
STATION: 394+24.51

HORZ. DATUM: NAD83(2011)

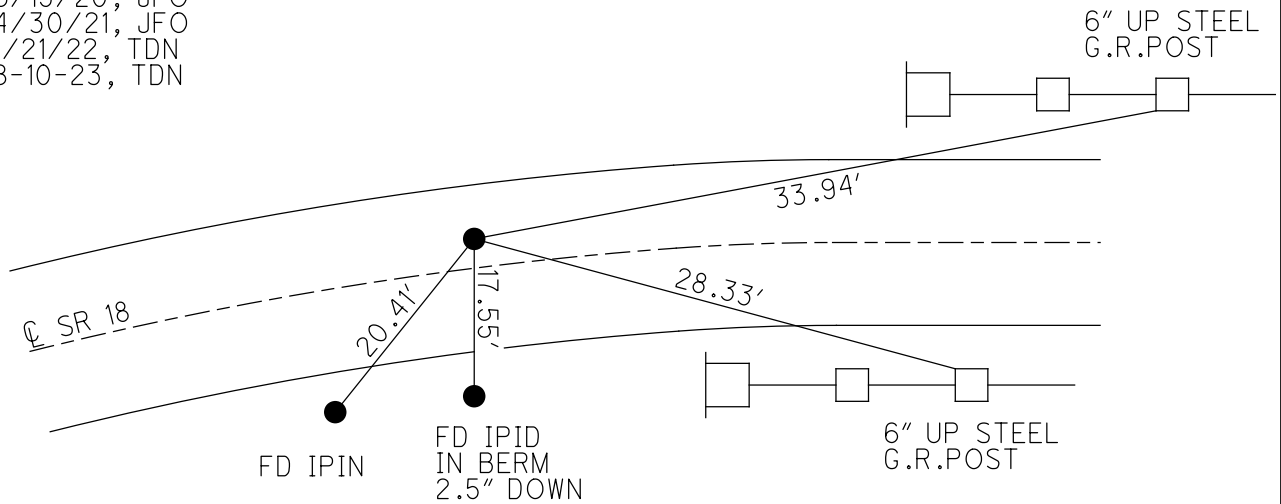
GEOID: NAVD88 2012A

GRID: NORTHING: 554955.024

EASTING: 1620083.350



RECORD:  
 FD SM.P.K.NAIL  
 SET BY OTHERS  
 6/16/87  
 FD P.K. NAIL  
 6/16/10, BG  
 SET MAG/WASHER  
 9/1/11, MC  
 FD MAG/WASHER  
 REFD16  
 6/15/20, JFO  
 4/30/21, JFO  
 1/21/22, TDN  
 8-10-23, TDN





O.D.O.T. DISTRICT 2 SURVEY OFFICE (USE ONLY)

PERSONNEL

REFERENCE NO. 17

SHEET 10 OF 52

NOTES CANTERBURY

DATE 7/28/11

ROUTE SR 18

H.C. CANTERBURY

WEATHER OVERCAST

COUNTY WOOD

R.C. HARBAUGH

TEMP. 83°

TOWNSHIP JACKSON

SECTION 25

DWG BY NIESE PID PAVETRAIN

T 3 N R 9 E

TYPE MONUMENT 1" IPIN, D.N.F.

~~ON SURFACE~~ - BELOW 6"

OFFSET Q PAVEMENT \_\_\_\_\_ LT : RT

- TO - EDGE PAVEMENT 12.0' W.CO.RD. SOUTH

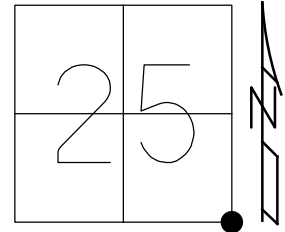
STATION: 396+08.50

HORZ.DATUM: \_\_\_\_\_

GEOID: \_\_\_\_\_

GRID: NORTHING: \_\_\_\_\_

EASTING: \_\_\_\_\_



RECORD:  
 SET SM.P.K.NAIL  
 SET BY OTHERS  
 FOR BRIDGE SURVEY  
 SET P.K./WASHER  
 6/16/87, CL  
 D.N.F.  
 6/15/10  
 7/28/11, MC  
 6/15/20, JFO

Q RANGE LINE RD

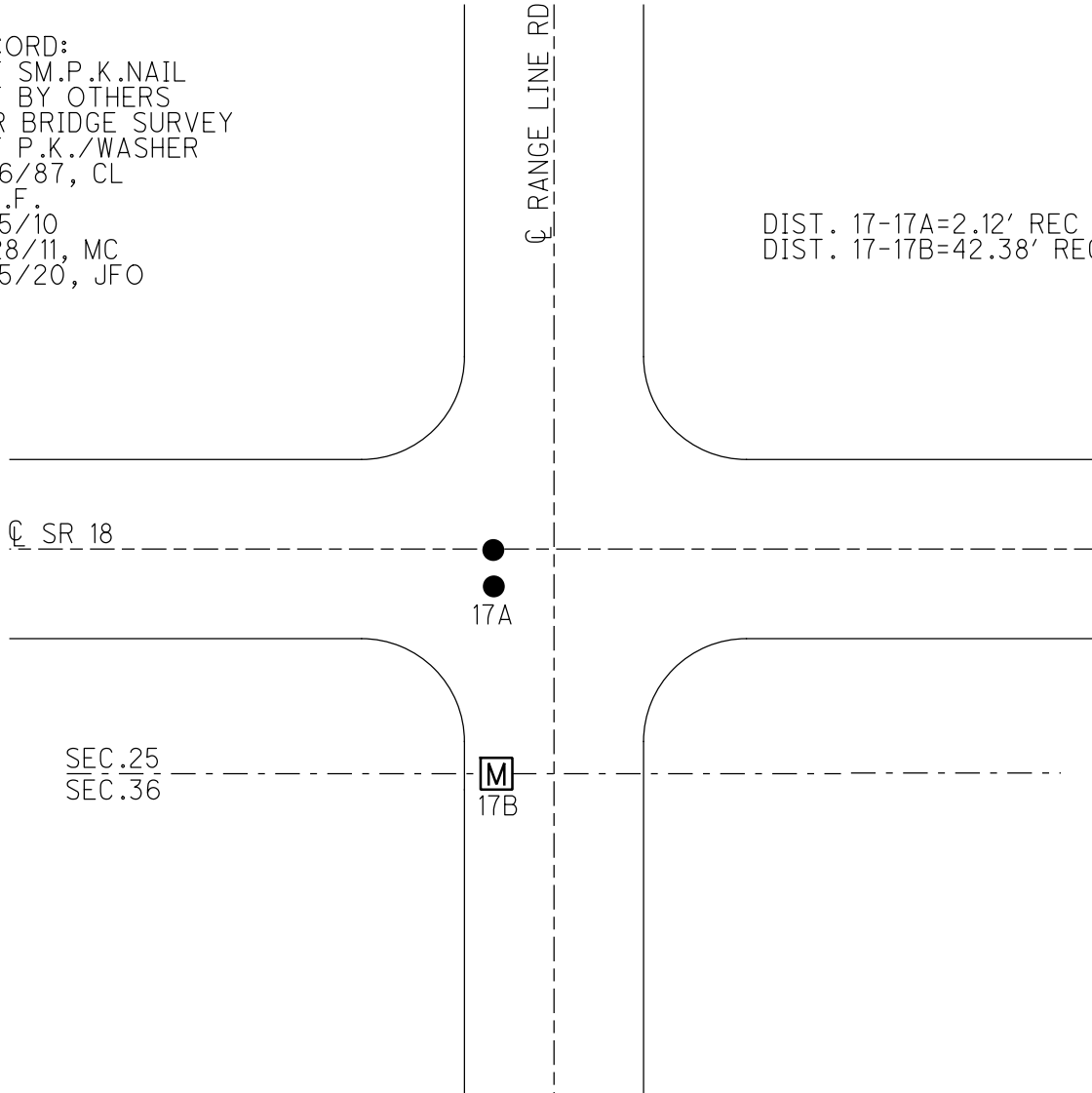
DIST. 17-17A=2.12' REC  
DIST. 17-17B=42.38' REC

Q SR 18

17A

SEC.25  
SEC.36

M  
17B



O.D.O.T. DISTRICT 2 SURVEY OFFICE (USE ONLY)

PERSONNEL

REFERENCE NO. 17 A

SHEET 11 OF 52

NOTES RHOADES

DATE 4/30/21

ROUTE SR 18

H.C. O'DONNELL

WEATHER CLOUDY

COUNTY WOOD

R.C. RHOADES

TEMP. 48°

TOWNSHIP JACKSON

SECTION 25

DWG BY NIESE

PID PAVETRAIN

T 3 N R 9 E

TYPE MONUMENT MAG/WASHER

ON SURFACE - ~~BELOW~~ ON

OFFSET  $\odot$  PAVEMENT 2.60'  $\perp$  : RT

- TO - EDGE PAVEMENT 11.8' W OF RANGELINE RD

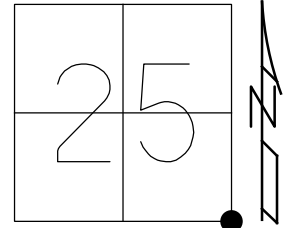
STATION: 396+08.50

HORZ.DATUM: NAD83(2011)

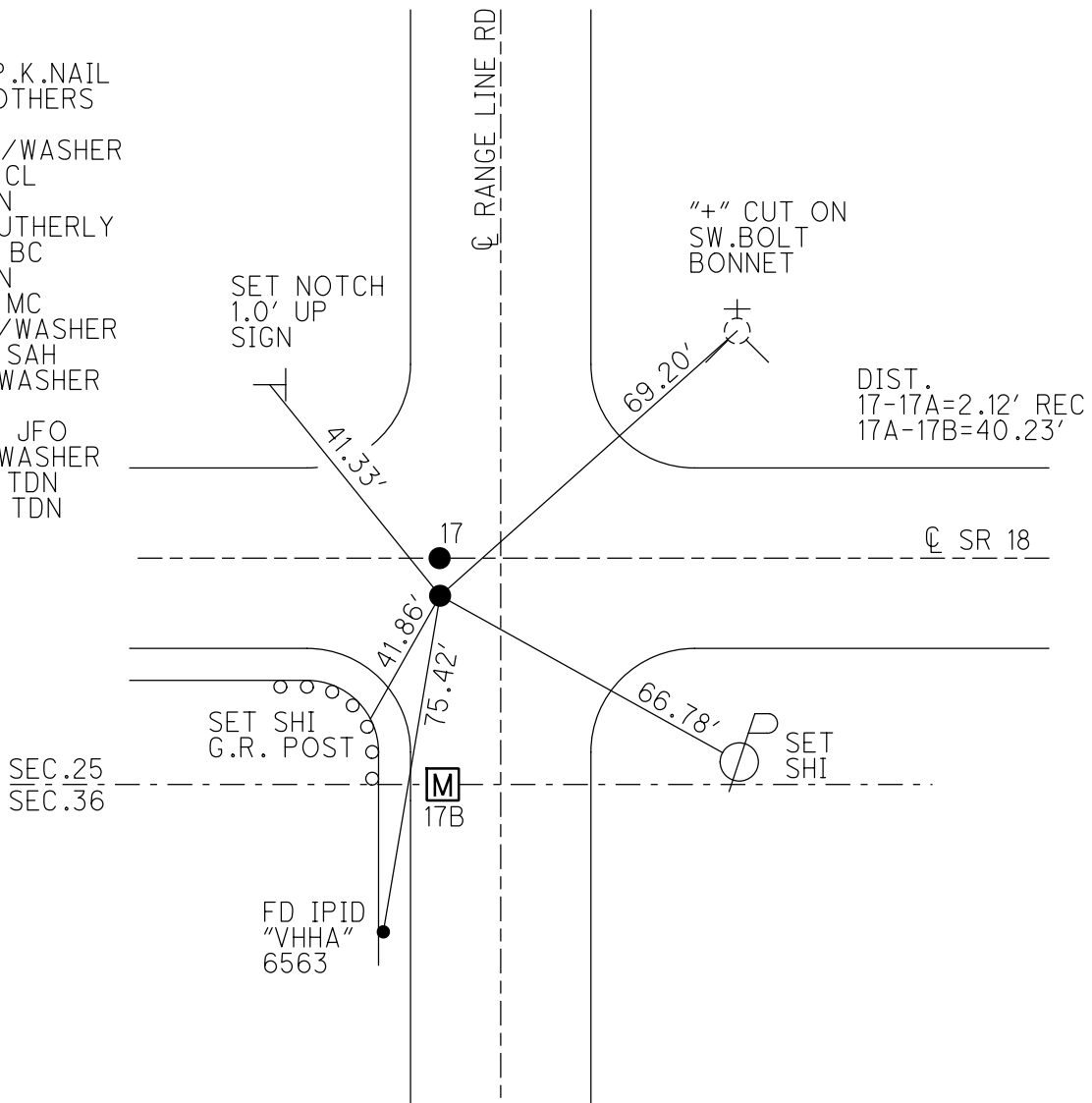
GEOID: NAVD88 2012A

GRID: NORTHING: 554949.624

EASTING: 1620267.238



RECORD:  
 SET SM.P.K.NAIL  
 SET BY OTHERS  
 6/16/87  
 SET P.K./WASHER  
 7/7/87, CL  
 FD 1" IPIN  
 BENT SOUTHERLY  
 6/16/10, BC  
 FD 1" IPIN  
 7/28/11, MC  
 SET MAG/WASHER  
 1/25/12, SAH  
 FD MAG/WASHER  
 REFA17  
 6/15/20, JFO  
 FD MAG/WASHER  
 1/21/22, TDN  
 8-10-23, TDN



O.D.O.T. DISTRICT 2 SURVEY OFFICE (USE ONLY)

PERSONNEL

REFERENCE NO. 17 B

SHEET 12 OF 52

NOTES RHOADES

DATE 4/30/21

ROUTE SR 18

H.C. O'DONNELL

WEATHER CLOUDY

COUNTY WOOD

R.C. RHOADES

TEMP. 48°

TOWNSHIP JACKSON

DWG BY NIESE PID PAVETRAIN

SECTION 25

T 3 N R 9 E

TYPE MONUMENT MONBOX W/1" IPIN

ON SURFACE - ~~BELOW~~ ON

OFFSET Q PAVEMENT 42.95' ~~RT~~ : RT

- TO - EDGE PAVEMENT 12.0' W OF CO.RD. SOUTH

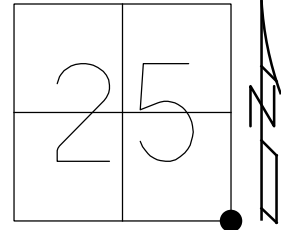
STATION: 396+08.50

HORZ.DATUM: NAD83(2011)

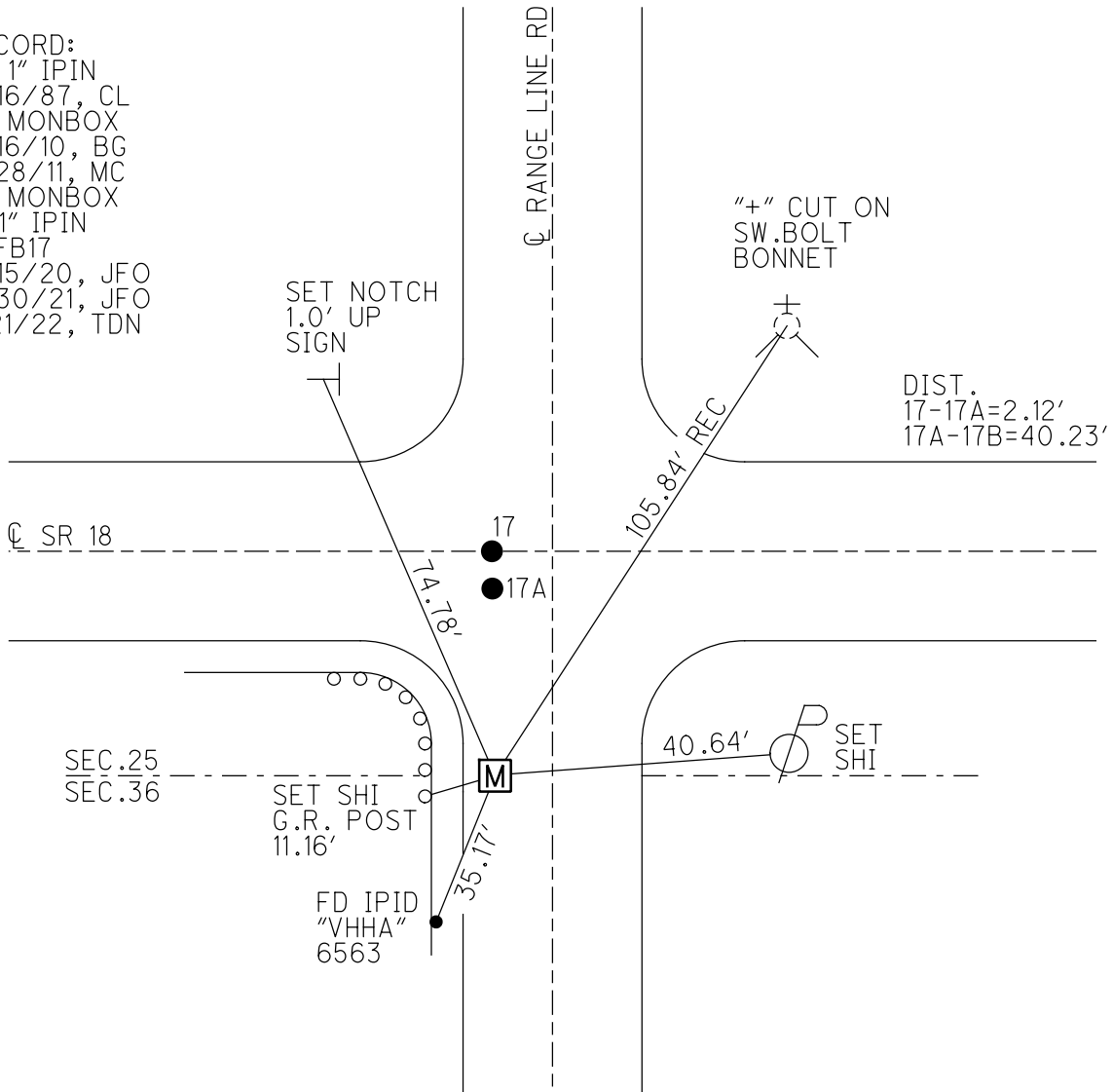
GEOID: NAVD88 2012A

GRID: NORTHING: 554909.411

EASTING: 1620266.932



RECORD:  
 FD 1" IPIN  
 6/16/87, CL  
 FD MONBOX  
 6/16/10, BG  
 7/28/11, MC  
 FD MONBOX  
 W/1" IPIN  
 REFB17  
 6/15/20, JFO  
 4/30/21, JFO  
 1/21/22, TDN



O.D.O.T. DISTRICT 2 SURVEY OFFICE (USE ONLY)

PERSONNEL

REFERENCE NO. 18

SHEET 13 OF 52

NOTES RHOADES DATE 4/30/21

H.C. O'DONNELL WEATHER CLOUDY

R.C. RHOADES TEMP. 48°

ROUTE SR 18

COUNTY WOOD

TOWNSHIP HENRY

SECTION 30

DWG BY NIESE PID PAVETRAIN

T 3 N R 10 E

TYPE MONUMENT MAG/WASHER

ON SURFACE - ~~BELOW~~ ON

OFFSET  $\odot$  PAVEMENT 6.4' ~~LT~~ : RT

3.2' TO RT EDGE PAVEMENT

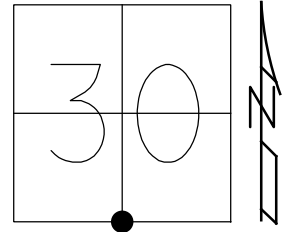
STATION: 422+75.33

HORZ.DATUM: NAD83(2011)

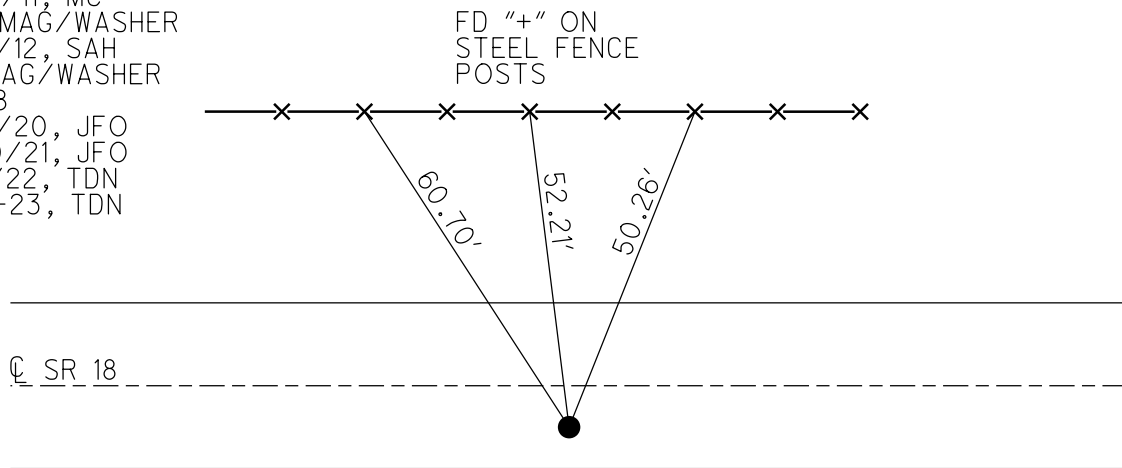
GEOID: NAVD88 2012A

GRID: NORTHING: 554903.637

EASTING: 1622933.535



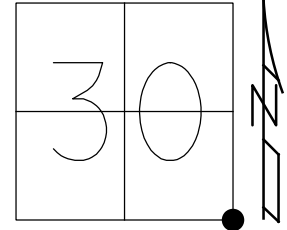
RECORD:  
 SET P.K./WASHER  
 7/7/87, CL  
 FD P.K.NAIL  
 6/16/10, BG  
 7/28/11, MC  
 SET MAG/WASHER  
 1/25/12, SAH  
 FD MAG/WASHER  
 REF18  
 6/15/20, JFO  
 4/30/21, JFO  
 1/21/22, TDN  
 8-10-23, TDN



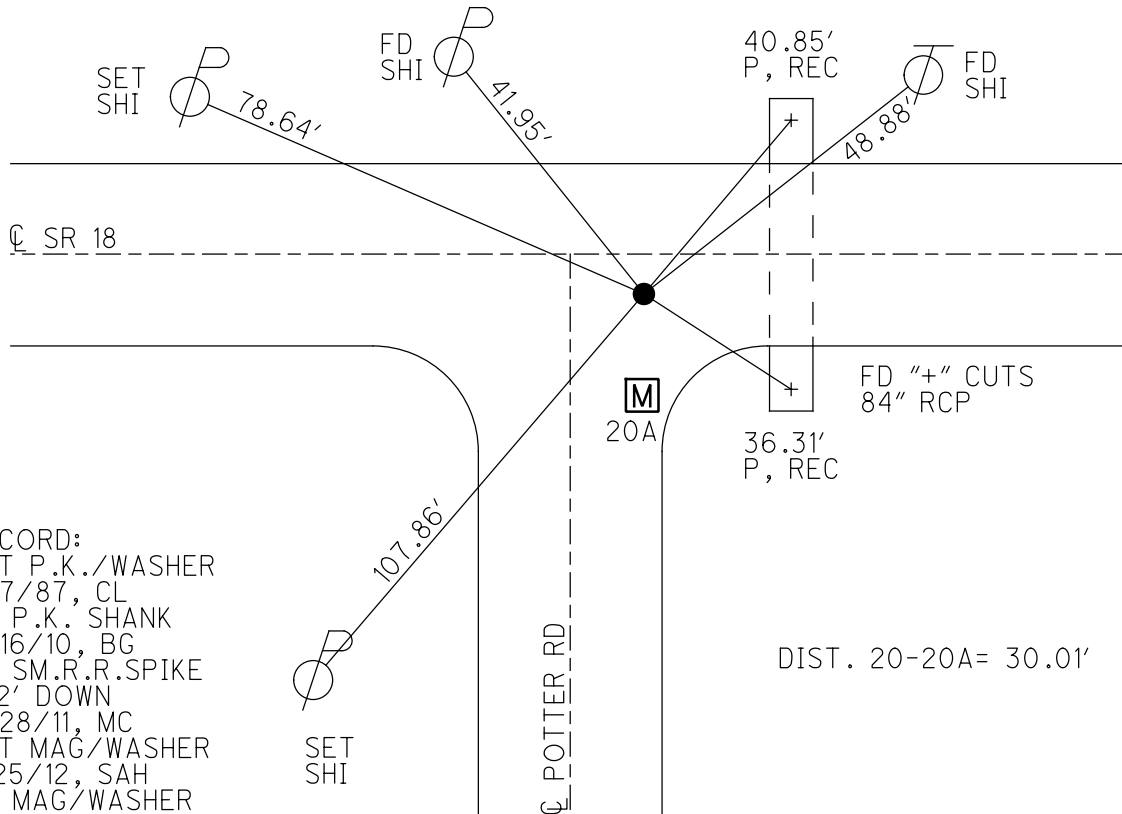
O.D.O.T. DISTRICT 2 SURVEY OFFICE (USE ONLY)

PERSONNEL \_\_\_\_\_ REFERENCE NO. 20 SHEET 14 OF 52  
 NOTES RHOADES DATE 4/30/21 ROUTE SR 18  
 H.C. O'DONNELL WEATHER CLOUDY COUNTY WOOD  
 R.C. RHOADES TEMP. 48° TOWNSHIP HENRY  
 SECTION 30  
 DWG BY NIESE PID PAVETRAIN T 3 N R 10 E

TYPE MONUMENT MAG/WASHER  
 ON SURFACE - ~~BELOW~~ ON  
 OFFSET  $\text{C}$  PAVEMENT 4.2' ~~LT~~ : RT  
- TO - EDGE PAVEMENT  
 STATION: 449+14.34



HORIZ.DATUM: NAD83(2011) GEOID: NAVD88 2012A  
 GRID: NORTHING: 554858.899 EASTING: 1625572.341



RECORD:  
 SET P.K./WASHER  
 7/7/87, CL  
 FD P.K. SHANK  
 6/16/10, BG  
 FD SM.R.R.SPIKE  
 0.2' DOWN  
 7/28/11, MC  
 SET MAG/WASHER  
 1/25/12, SAH  
 FD MAG/WASHER  
 REF20  
 6/15/20, JFO  
 4/30/21, JFO  
 1/21/22, TDN  
 8-10-23, TDN

O.D.O.T. DISTRICT 2 SURVEY OFFICE (USE ONLY)

PERSONNEL

REFERENCE NO. 20 A

SHEET 15 OF 52

NOTES AUBLE

DATE 5/5/21

ROUTE SR 18

H.C. NIESE

WEATHER CLOUDY

COUNTY WOOD

R.C. O'DONNELL

TEMP. 46°

TOWNSHIP HENRY

SECTION 30

DWG BY NIESE

PID PAVETRAIN

T 3 N R 10 E

TYPE MONUMENT MONBOX W/1" IPIN

ON SURFACE - ~~BELOW~~ ON

OFFSET Q PAVEMENT 34.2' ~~LF~~ : RT

- TO - EDGE PAVEMENT

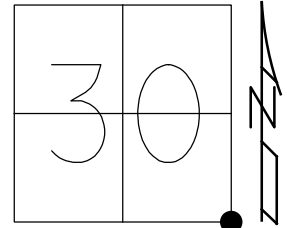
STATION: 449+14.34

HORZ.DATUM: NAD83(2011)

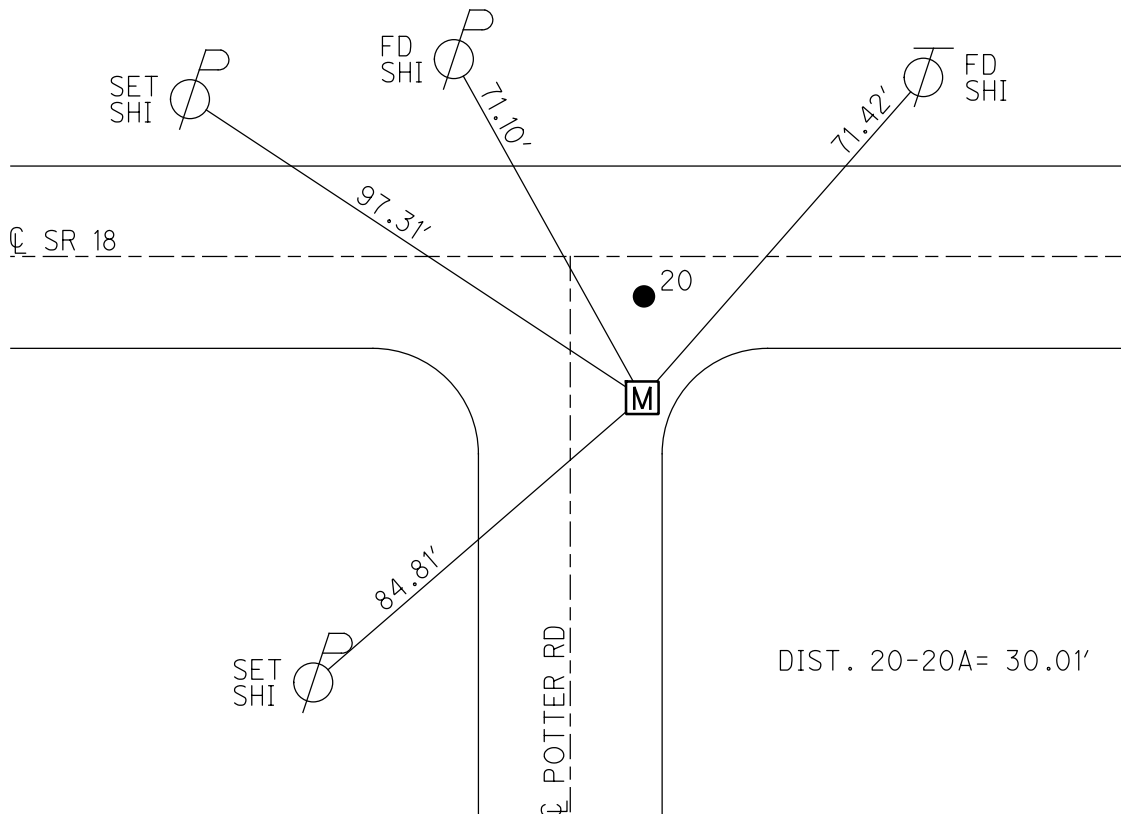
GEOID: NAVD88 2012A

GRID: NORTHING: 554828.910

EASTING: 1625571.963



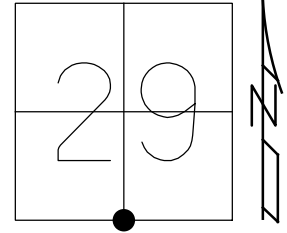
RECORD:  
FD MONBOX  
W/1" IPIN  
5/5/21, JFO  
1/21/22, TDN



O.D.O.T. DISTRICT 2 SURVEY OFFICE (USE ONLY)

PERSONNEL	REFERENCE NO. <u>21</u>	SHEET <u>16</u> OF <u>52</u>
NOTES <u>AUBLE</u>	DATE <u>8/10/23</u>	ROUTE <u>SR 18</u>
H.C. <u>NIESE</u>	WEATHER <u>BREEZY</u>	COUNTY <u>WOOD</u>
R.C. <u>AUBLE</u>	TEMP. <u>79°</u>	TOWNSHIP <u>HENRY</u>
		SECTION <u>29</u>
DWG BY <u>NIESE</u>	PID <u>PAVETRAIN</u>	T <u>3</u> N R <u>10</u> E

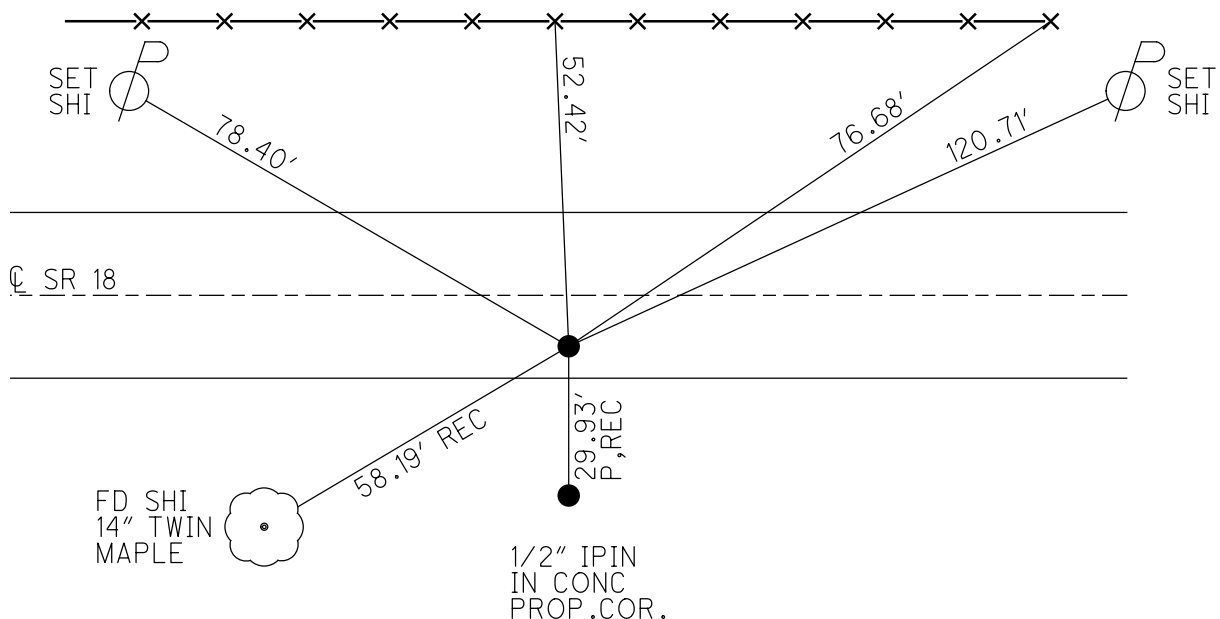
TYPE MONUMENT MAG/WASHER  
 ON SURFACE - ~~BELOW~~ ON  
 OFFSET  $\text{C}$  PAVEMENT 7.5' LT : RT  
2.0' TO RT EDGE PAVEMENT  
 STATION: 474+27.68



HORZ.DATUM: NAD83(2011)      GEOID: NAVD88 2012A  
 GRID: NORTHING: 554816.369      EASTING: 1628085.260

RECORD:  
 SET P.K./WASHER  
 7/7/87, CL  
 FD P.K. SHANK  
 6/16/10, BG  
 7/28/11, MC  
 SET MAG/WASHER  
 1/25/12, SAH  
 FD MAG/WASHER  
 REF21  
 6/15/20, JFO  
 5/5/21, JFO  
 1/21/22, TDN  
 SET MAG/WASHER  
 8-10-23, TDN

SET "+" ±3' UP  
 STEEL FENCE  
 POSTS



O.D.O.T. DISTRICT 2 SURVEY OFFICE (USE ONLY)

PERSONNEL

REFERENCE NO. 21 A

SHEET 17 OF 52

NOTES AUBLE

DATE 5/5/21

ROUTE SR 18

H.C. NIESE

WEATHER CLOUDY

COUNTY WOOD

R.C. O'DONNELL

TEMP. 46°

TOWNSHIP HENRY

SECTION 29

DWG BY NIESE PID PAVETRAIN

T 3 N R 10 E

TYPE MONUMENT MAG/WASHER

ON SURFACE - ~~BELOW~~ ON

OFFSET Q PAVEMENT 5.6' LT : RT

3.5' TO RT EDGE PAVEMENT

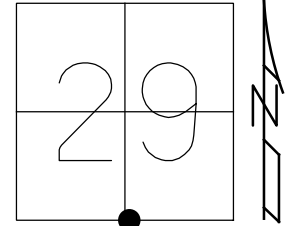
STATION: 475+27

HORZ. DATUM: NAD83(2011)

GEOID: NAVD88 2012A

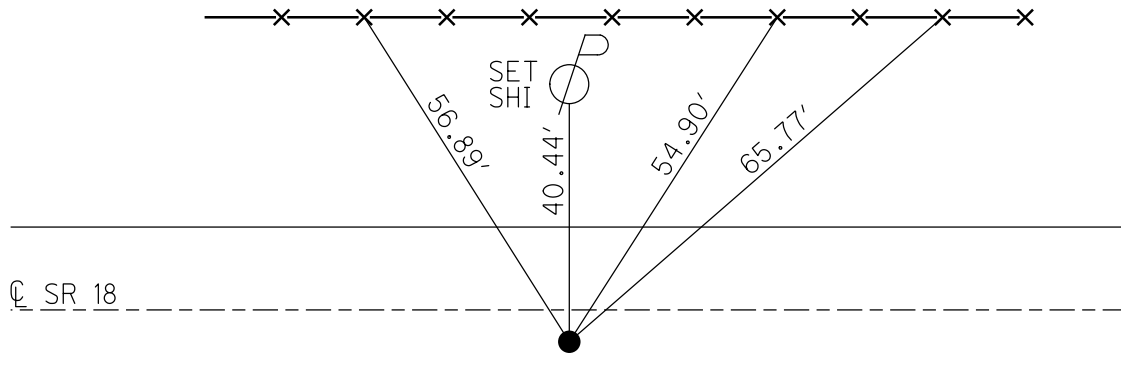
GRID: NORTHING: 554816.442

EASTING: 1628204.518



RECORD:  
 SET MAG NAIL  
 7/7/87, MB  
 FD MAG NAIL  
 7/28/11, MC  
 SET MAG/WASHER  
 1/31/12, SAH  
 FD MAG/WASHER  
 REFA21  
 6/15/20, JFO  
 5/5/21, JFO  
 1/21/21, TDN  
 8-10-23, TDN

FD "+" ±3' UP  
 STEEL FENCE  
 POSTS





O.D.O.T. DISTRICT 2 SURVEY OFFICE (USE ONLY)

PERSONNEL

REFERENCE NO. 22

SHEET 18 OF 52

NOTES AUBLE

DATE 5/5/21

ROUTE SR 18

H.C. NIESE

WEATHER CLOUDY

COUNTY WOOD

R.C. O'DONNELL

TEMP. 46°

TOWNSHIP HENRY

SECTION 32

DWG BY NIESE

PID PAVETRAIN

T 3 N R 10 E

TYPE MONUMENT MAG/WASHER

ON SURFACE - ~~BELOW~~ ON

OFFSET CL PAVEMENT 7.0' ~~ET~~ : RT

2.5' TO RT EDGE PAVEMENT 9.0' E. OF CL SOUTH

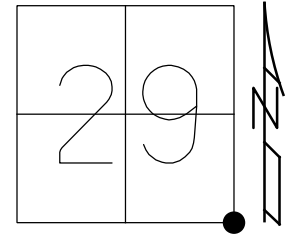
STATION: 501+87.70

HORIZ.DATUM: NAD83(2011)

GEOID: NAVD88 2012A

GRID: NORTHING: 554808.585

EASTING: 1630845.172



TOP OF 5TH BRICK  
NEAR COR. CSX SIGN

ENTRANCE TO  
RAIL YARD

SET  
SHI

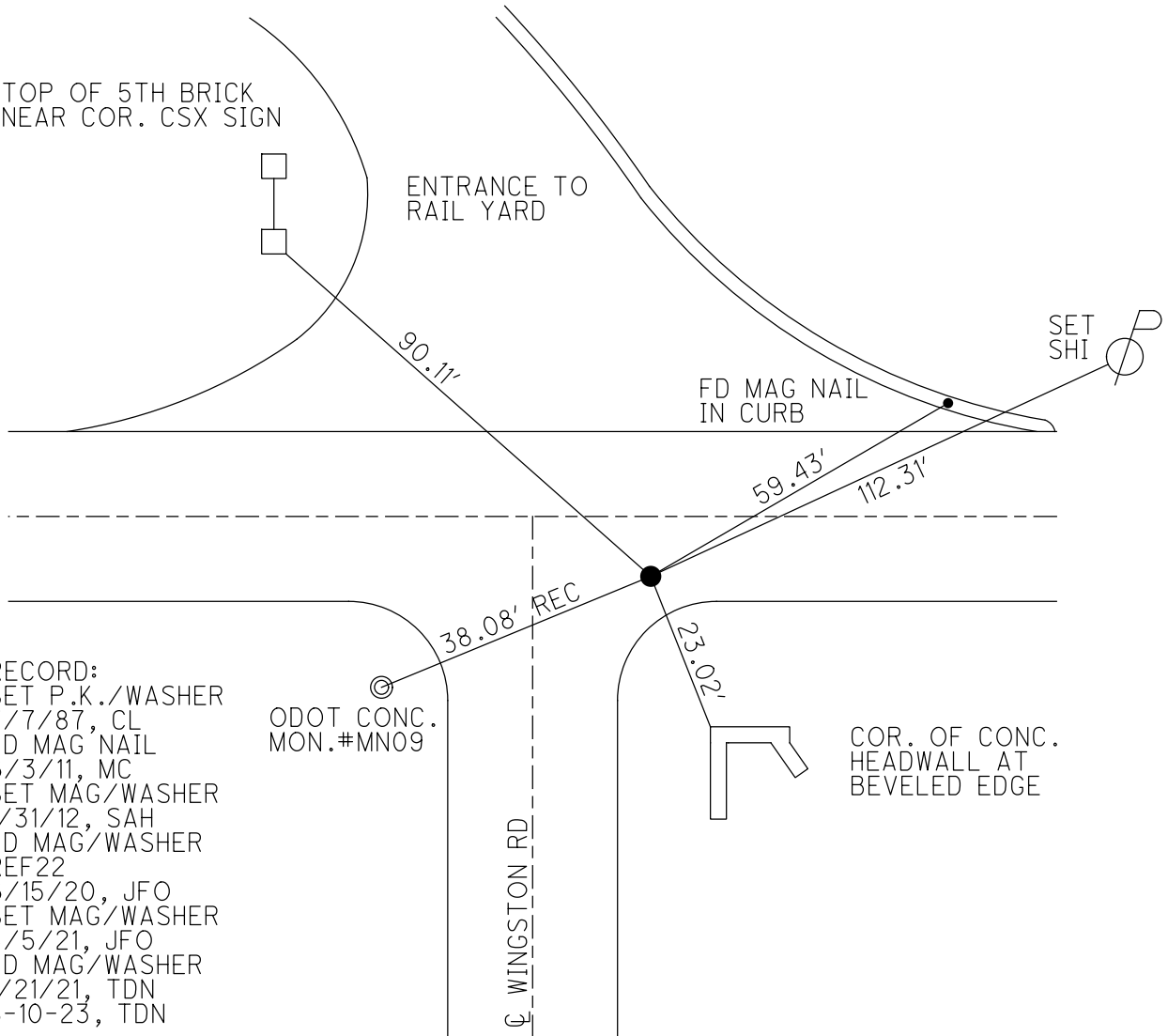
FD MAG NAIL  
IN CURB

RECORD:  
SET P.K./WASHER  
7/7/87, CL  
FD MAG NAIL  
6/3/11, MC  
SET MAG/WASHER  
1/31/12, SAH  
FD MAG/WASHER  
REF22  
6/15/20, JFO  
SET MAG/WASHER  
5/5/21, JFO  
FD MAG/WASHER  
1/21/21, TDN  
8-10-23, TDN

ODOT CONC.  
MON.#MN09

COR. OF CONC.  
HEADWALL AT  
BEVELED EDGE

CL WINGSTON RD



O.D.O.T. DISTRICT 2 SURVEY OFFICE (USE ONLY)

PERSONNEL

REFERENCE NO. 22 A

SHEET 19 OF 52

NOTES RHOADES

DATE 8/19/22

ROUTE SR 18

H.C. AUBLE

WEATHER SUNNY

COUNTY WOOD

R.C. NIESE

TEMP. 70°

TOWNSHIP HENRY

SECTION 33

DWG BY RHOADES

PID PAVETRAIN

T 3 N R 10 E

TYPE MONUMENT MAG/WASHER

ON SURFACE - ~~BELOW~~ ON

OFFSET  $\text{C}$  PAVEMENT 8.3' ~~LT~~ : RT

1.9' TO RT EDGE PAVEMENT

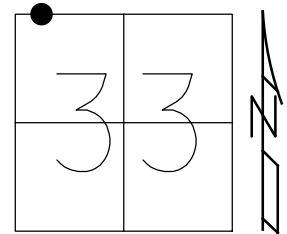
STATION: 505+03.87

HORZ.DATUM: NAD83 2011

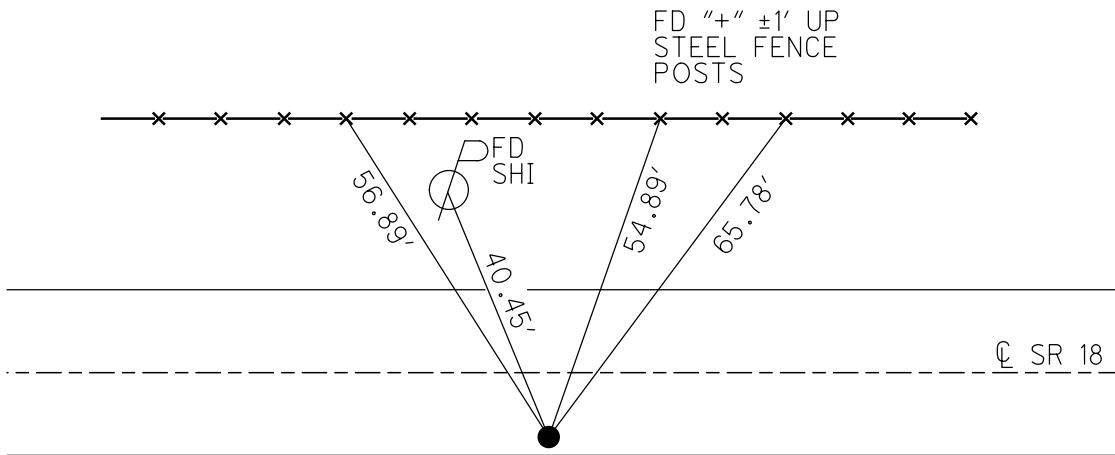
GEOID: NAVD88 2018

GRID: NORTHING: 554804.748

EASTING: 1631161.500



RECORD:  
 SET P.K./WASHER  
 7/7/87, CL  
 FD P.K./WASHER  
 SVA22  
 6/15/10, MC  
 6/3/11, MC  
 SET MAG/WASHER  
 REFA22  
 1/31/12, SAH  
 FD MAG/WASHER  
 REFA21  
 4/30/21, JMR  
 8/19/22, DSA  
 1/11/23, JMR  
 8-10-23, TDN



O.D.O.T. DISTRICT 2 SURVEY OFFICE (USE ONLY)

PERSONNEL

REFERENCE NO. 22 B

SHEET 20 OF 52

NOTES ASTON

DATE 8-10-23

ROUTE SR 18

H.C. NIESE

WEATHER BREEZY

COUNTY WOOD

R.C. AUBLE

TEMP. 78°

TOWNSHIP HERNY

SECTION 33

DWG BY ASTON

PID PAVETRAIN

T 3 N R 10 E

TYPE MONUMENT MAG/WASHER

ON SURFACE - ~~BELOW~~ ON

OFFSET 8.1' RT : RT

2.6' TO RT EDGE PAVEMENT

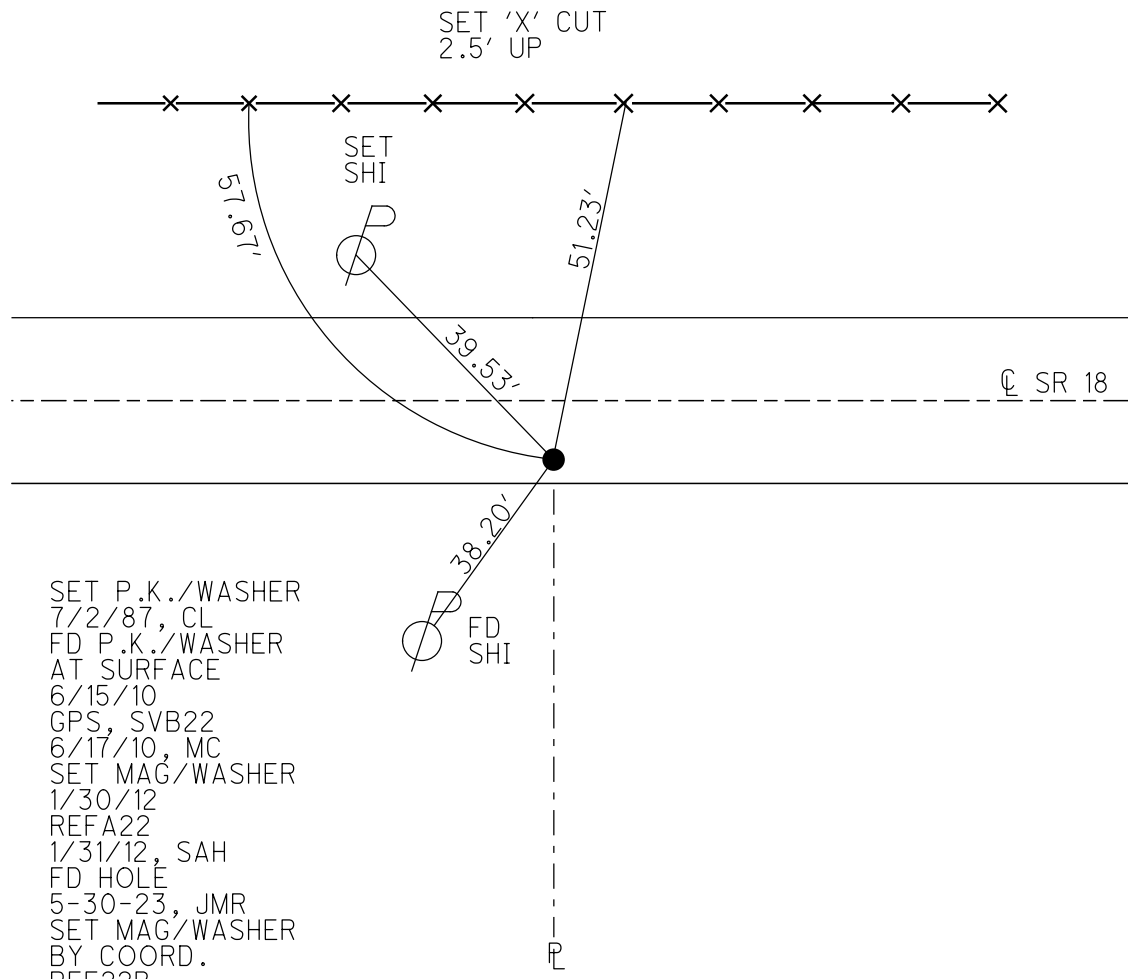
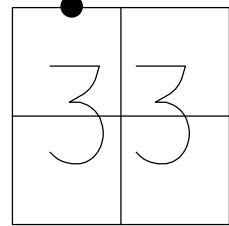
STATION: 515+16.40

HORIZ.DATUM: NAD83(2011)

GEOID: NAVD88 2018

GRID: NORTHING: 554792.886

EASTING: 1632173.872



SET P.K./WASHER  
 7/2/87, CL  
 FD P.K./WASHER  
 AT SURFACE  
 6/15/10  
 GPS, SVB22  
 6/17/10, MC  
 SET MAG/WASHER  
 1/30/12  
 REFA22  
 1/31/12, SAH  
 FD HOLE  
 5-30-23, JMR  
 SET MAG/WASHER  
 BY COORD.  
 REF22B  
 8-10-23, TDN

O.D.O.T. DISTRICT 2 SURVEY OFFICE (USE ONLY)

PERSONNEL

REFERENCE NO. 23

SHEET 21 OF 52

NOTES AUBLE

DATE 8-10-23

ROUTE SR 18

H.C. NIESE

WEATHER BREEZY

COUNTY WOOD

R.C. ASTON

TEMP. 78°

TOWNSHIP HENRY

DWG BY ASTON

PID PAVETRAIN

SECTION 33

T 3 N R 10 E

TYPE MONUMENT MAG/WASHER

ON SURFACE - ~~BELOW~~ ON

OFFSET Q PAVEMENT 4.2' LT : RT

6.1' TO RT EDGE PAVEMENT

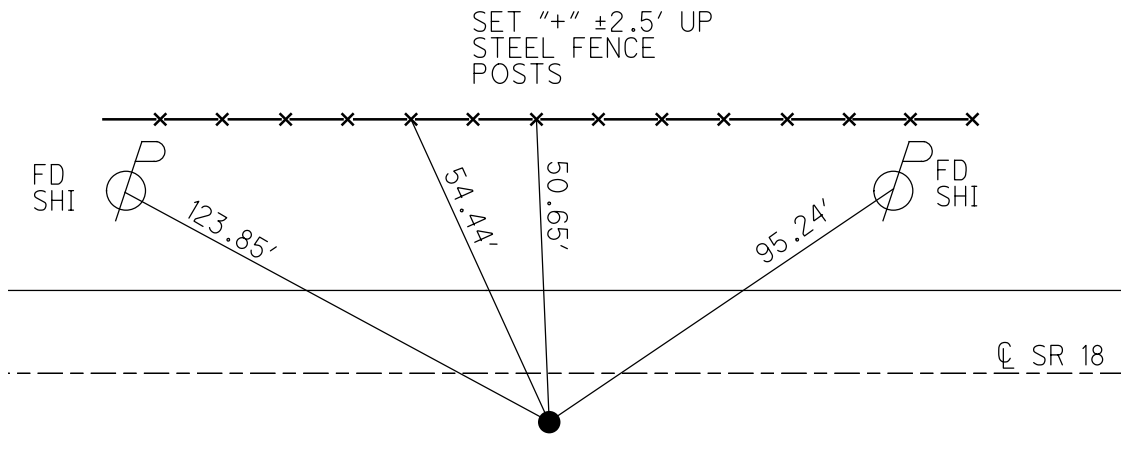
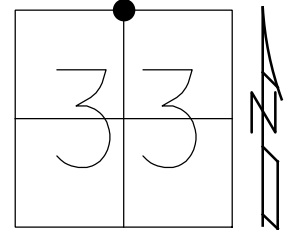
STATION: 528+45.11

HORZ.DATUM: NAD83(2011)

GEOID: NAVD88 2018

GRID: NORTHING: 554776.971

EASTING: 1633502.541



FD SM.R.R.SPIKE  
 AT SURFACE  
 6/17/87, CL  
 SET P.K./WASHER  
 7/21/87, CL  
 FD SM.R.R.SPIKE  
 0.2' BELOW  
 6/15/10  
 GPS, SV23  
 6/17/10, MC  
 SET MAG/WASHER  
 GPS, REF3  
 1/31/12, SAH  
 D.N.F.  
 5-30-23, JMR  
 SET MAG/WASHER  
 REF23  
 8-10-23, TDN

O.D.O.T. DISTRICT 2 SURVEY OFFICE (USE ONLY)

PERSONNEL

REFERENCE NO. 23A

SHEET 21 OF 51

NOTES RHOADES DATE 6-15-20  
H.C. O'DONNELL WEATHER SUNNY  
R.C. MAHLER TEMP. 75°F

ROUTE SR 18  
COUNTY WOOD  
TOWNSHIP HENRY  
SECTION 33

DWG BY MAHLER PID PAVETRAIN

T 3 N R 10 E

TYPE MONUMENT MONBOX W/1" IPIN

ON SURFACE - ~~BELOW~~ ON

OFFSET ☉ PAVEMENT ON ~~LT:RT~~

- TO - EDGE PAVEMENT

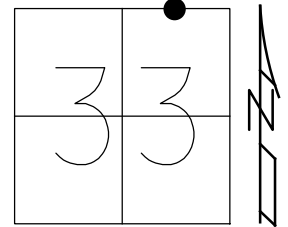
STATION: 538+36.70

HORZ.DATUM: NAD83 (2011)

GEOID: NAVD88-2012A

GRID: NORTHING: 554775.330

EASTING: 1634401.870



RECORD: T.S  
STA. 538+36.70  
FD MONBOX  
W/1" IPIN  
REFA23  
6-15-20, JFO

☉ SR 18

M

O.D.O.T. DISTRICT 2 SURVEY OFFICE (USE ONLY)

PERSONNEL

REFERENCE NO. 24

SHEET 22 OF 51

NOTES RHOADES

DATE 6-15-20

ROUTE SR 18

H.C. O'DONNELL

WEATHER SUNNY

COUNTY WOOD

R.C. MAHLER

TEMP. 75°F

TOWNSHIP HENRY

SECTION 33

DWG BY MAHLER

PID PAVETRAIN

T 3 N R 10 E

TYPE MONUMENT MONBOX W/1" IPIN

ON SURFACE - ~~BELOW~~ ON

OFFSET 0 PAVEMENT                      LT : RT

- TO - EDGE PAVEMENT

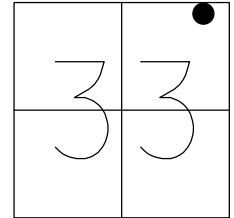
STATION: 540+50.70

HORZ.DATUM: NAD83 (2011)

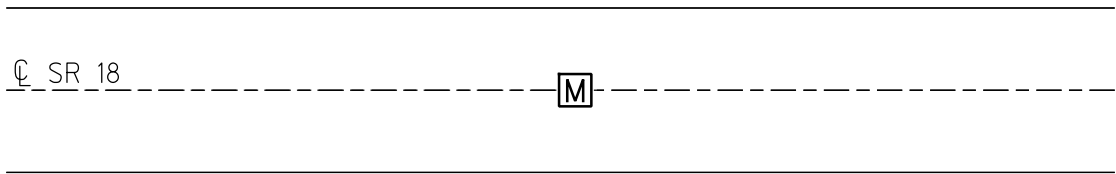
GEOID: NAVD88-2012A

GRID: NORTHING: 554768.301

EASTING: 1634615.622



RECORD: S.C.  
STA. 540+50.70  
FD MONBOX  
W/1" IPIN  
REF24  
6-15-20, JFO



O.D.O.T. DISTRICT 2 SURVEY OFFICE (USE ONLY)

PERSONNEL

REFERENCE NO. 24 A

SHEET 23 OF 51

NOTES RHOADES

DATE 6-15-20

ROUTE SR 18

H.C. O'DONNELL

WEATHER SUNNY

COUNTY WOOD

R.C. MAHLER

TEMP. 75°F

TOWNSHIP HENRY

SECTION 33

DWG BY MAHLER

PID PAVETRAIN

T 3 N R 10 E

TYPE MONUMENT MONBOX W/1" IPIN

ON SURFACE - ~~BELOW~~ ON

OFFSET  $\text{C}$  PAVEMENT \_\_\_\_\_ LT : RT

- TO - EDGE PAVEMENT

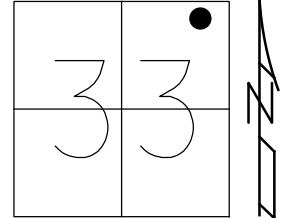
STATION: 543+69.18

HORZ. DATUM: NAD83 (2011)

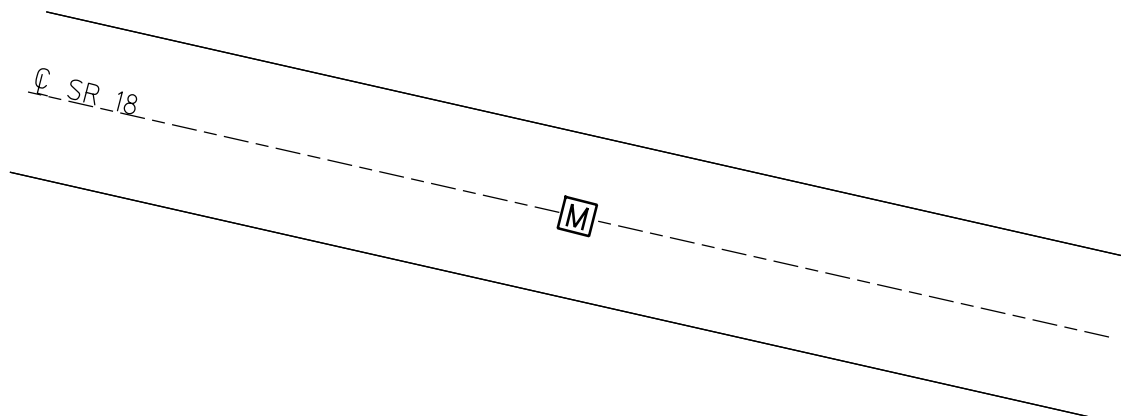
GEOID: NAVD88-2012A

GRID: NORTHING: 554700.829

EASTING: 1634925.999



RECORD: CS  
STA. 543+69.18  
FD MONBOX  
W/1" IPIN  
REFA24  
6-15-20, JFO



O.D.O.T. DISTRICT 2 SURVEY OFFICE (USE ONLY)

PERSONNEL

REFERENCE NO. 24 B

SHEET 24 OF 51

NOTES RHOADES

DATE 6-15-20

ROUTE SR 18

H.C. O'DONNELL

WEATHER SUNNY

COUNTY WOOD

R.C. MAHLER

TEMP. 75°F

TOWNSHIP HENRY

SECTION 33

DWG BY MAHLER PID PAVETRAIN

T 3 N R 10 E

TYPE MONUMENT MONBOX W/1" IPIN

ON SURFACE - ~~BELOW~~ ON

OFFSET 0 PAVEMENT                      LT : RT

- TO - EDGE PAVEMENT

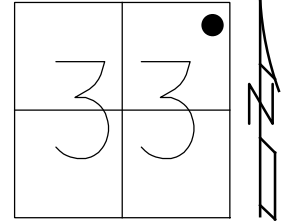
STATION: 544+69.21

HORZ.DATUM: NAD83 (2011)

GEOID: NAVD88-2012A

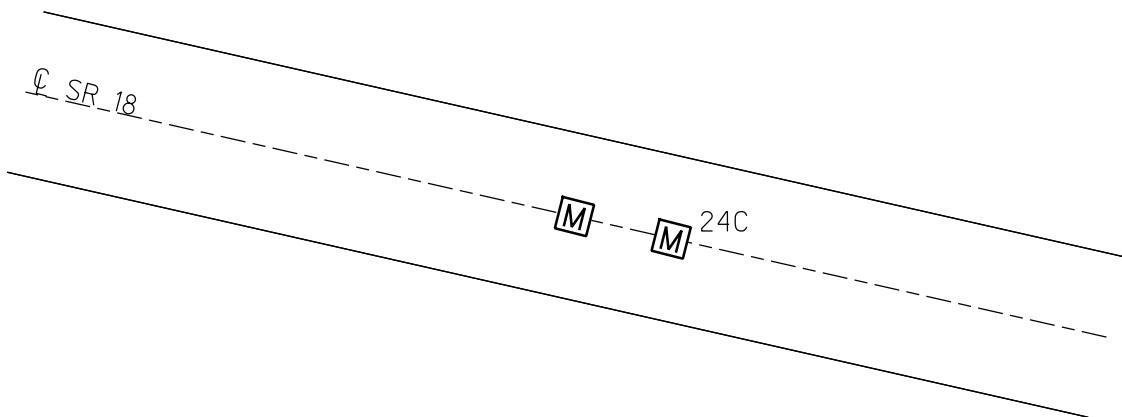
GRID: NORTHING: 554618.418

EASTING: 1635123.507



RECORD:  
CULVERT 0  
STA. 544+69.21  
FD MONBOX  
W/1" IPIN  
REFB24  
6-15-20, JFO

DIST. 24B-24C=27.28'





O.D.O.T. DISTRICT 2 SURVEY OFFICE (USE ONLY)

PERSONNEL

REFERENCE NO. 24 C

SHEET 25 OF 51

NOTES RHOADES

DATE 6-15-20

ROUTE SR 18

H.C. O'DONNELL

WEATHER SUNNY

COUNTY WOOD

R.C. MAHLER

TEMP. 75°F

TOWNSHIP HENRY

SECTION 33

DWG BY MAHLER PID PAVETRAIN

T 3 N R 10 E

TYPE MONUMENT MONBOX W/1" IPIN

ON SURFACE - ~~BELOW~~ ON

OFFSET ☉ PAVEMENT                      LT : RT

- TO - EDGE PAVEMENT

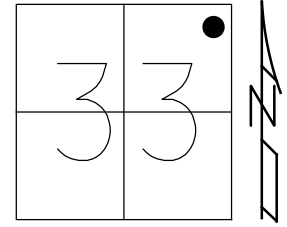
STATION: 545+96.99

HORIZ.DATUM: NAD83 (2011)

GEOID: NAVD88-2012A

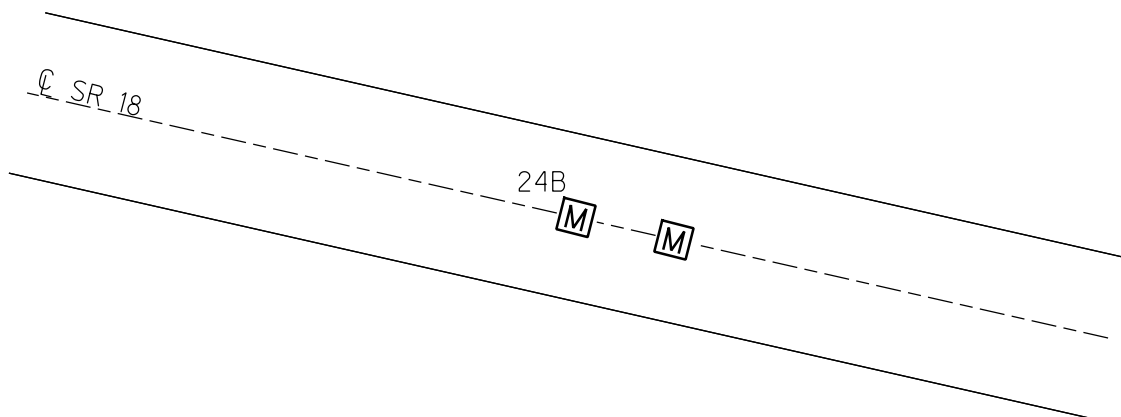
GRID: NORTHING: 554612.765

EASTING: 1635136.079



RECORD: TS  
STA. 545+96.99  
FD MONBOX  
W/1" IPIN  
REFC24  
6-15-20, JFO

DIST. 24B-24C=27.28'



O.D.O.T. DISTRICT 2 SURVEY OFFICE (USE ONLY)

PERSONNEL

REFERENCE NO. 24 D

SHEET 26 OF 51

NOTES RHOADES

DATE 6-15-20

ROUTE SR 18

H.C. O'DONNELL

WEATHER SUNNY

COUNTY WOOD

R.C. MAHLER

TEMP. 75°F

TOWNSHIP HENRY

SECTION 33

DWG BY MAHLER

PID PAVETRAIN

T 3 N R 10 E

TYPE MONUMENT MONBOX W/1" IPIN

ON SURFACE - ~~BELOW~~ ON

OFFSET ℄ PAVEMENT                      LT : RT

- TO - EDGE PAVEMENT

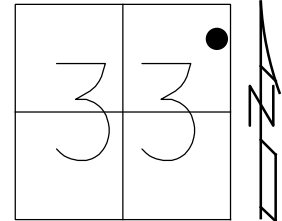
STATION: 548+10.99

HORZ. DATUM: NAD83 (2011)

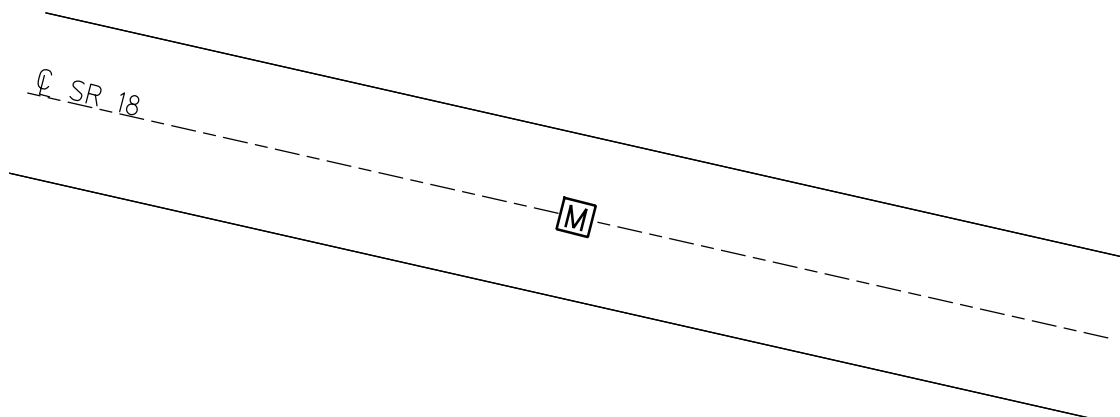
GEOID: NAVD88-2012A

GRID: NORTHING: 554530.462

EASTING: 1635333.510



RECORD: SC  
STA. 548+10.99  
FD MONBOX  
W/1" IPIN  
REFD24  
6-15-20, JFO



O.D.O.T. DISTRICT 2 SURVEY OFFICE (USE ONLY)

PERSONNEL

REFERENCE NO. 24 E

SHEET 27 OF 51

NOTES RHOADES DATE 6-15-20  
H.C. O'DONNELL WEATHER SUNNY  
R.C. MAHLER TEMP. 75°F

ROUTE SR 18  
COUNTY WOOD  
TOWNSHIP HENRY  
SECTION 33

DWG BY MAHLER PID PAVETRAIN

T 3 N R 10 E

TYPE MONUMENT MONBOX W/1" IPIN

ON SURFACE - ~~BELOW~~ ON

OFFSET  $\text{\textcircled{C}}$  PAVEMENT \_\_\_\_\_ LT : RT

- TO - EDGE PAVEMENT

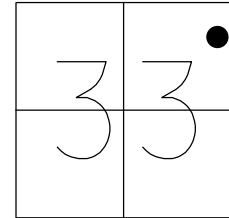
STATION: 551+18.78

HORZ.DATUM: NAD83 (2011)

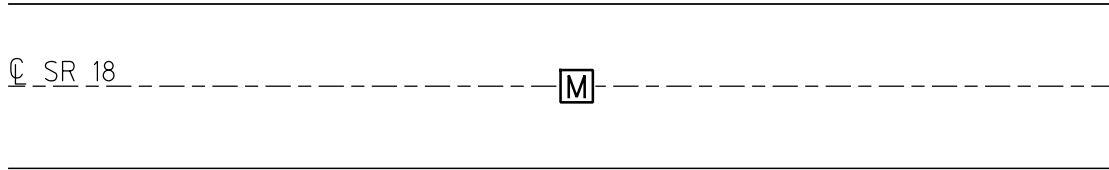
GEOID: NAVD88-2012A

GRID: NORTHING: 554464.004

EASTING: 1635633.186



RECORD: CS  
STA. 551+18.78  
FD MONBOX  
W/1" IPIN  
REFE24  
6-15-20, JFO



O.D.O.T. DISTRICT 2 SURVEY OFFICE (USE ONLY)

PERSONNEL

REFERENCE NO. 24 F

SHEET 28 OF 51

NOTES RHOADES

DATE 6-15-20

ROUTE SR 18

H.C. O'DONNELL

WEATHER SUNNY

COUNTY WOOD

R.C. MAHLER

TEMP. 75°F

TOWNSHIP HENRY

SECTION 33

DWG BY MAHLER

PID PAVETRAIN

T 3 N R 10 E

TYPE MONUMENT MONBOX W/1" IPIN

ON SURFACE - ~~BELOW~~ ON

OFFSET 0 PAVEMENT \_\_\_\_\_ LT : RT

- TO - EDGE PAVEMENT

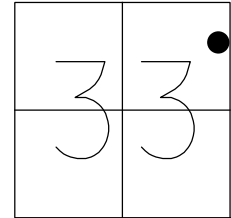
STATION: 553+32.78

HORZ.DATUM: NAD83 (2011)

GEOID: NAVD88-2012A

GRID: NORTHING: 554455.078

EASTING: 1635847.078



RECORD: ST  
STA. 553+32.78  
FD MONBOX  
W/1" IPIN  
REFF24  
6-15-20, JFO

\_\_\_\_\_

☉ SR 18 ----- [M] -----

\_\_\_\_\_

O.D.O.T. DISTRICT 2 SURVEY OFFICE (USE ONLY)

PERSONNEL

REFERENCE NO. 25

SHEET 29 OF 51

NOTES RHOADES

DATE 6-15-20

ROUTE SR 18

H.C. O'DONNELL

WEATHER SUNNY

COUNTY WOOD

R.C. MAHLER

TEMP. 75°F

TOWNSHIP HENRY

DWG BY MAHLER

PID PAVETRAIN

SECTION 33

T 3 N R 10 E

TYPE MONUMENT MONBOX

ON SURFACE - ~~BELOW~~ ON

OFFSET ☉ PAVEMENT \_\_\_\_\_ LT : RT

- TO - EDGE PAVEMENT

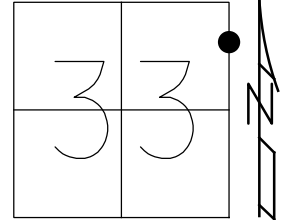
STATION: 556+84.21

HORIZ.DATUM: NAD83 (2011)

GEOID: NAVD88-2012A

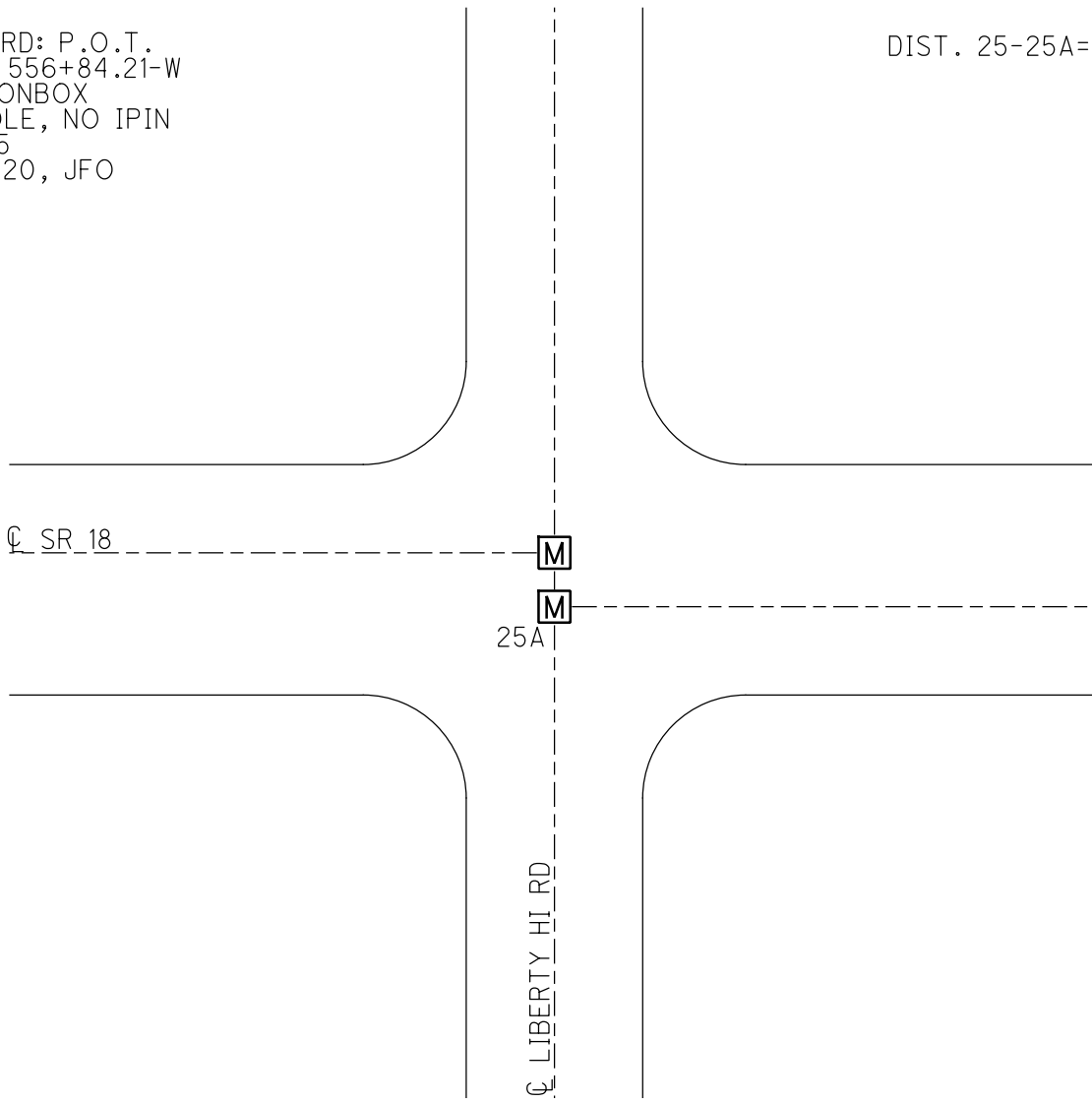
GRID: NORTHING: 554450.361

EASTING: 1636198.323



RECORD: P.O.T.  
STA. 556+84.21-W  
FD MONBOX  
W/HOLE, NO IPIN  
REF25  
6-15-20, JFO

DIST. 25-25A=6.18'



O.D.O.T. DISTRICT 2 SURVEY OFFICE (USE ONLY)

PERSONNEL

REFERENCE NO. 25 A

SHEET 30 OF 51

NOTES RHOADES  
H.C. O'DONNELL  
R.C. MAHLER

DATE 6-15-20  
WEATHER SUNNY  
TEMP. 75°F

ROUTE SR 18  
COUNTY WOOD  
TOWNSHIP HENRY  
SECTION 33  
T 3 N R 10 E

DWG BY MAHLER PID PAVETRAN

TYPE MONUMENT MONBOX

ON SURFACE - ~~BELOW~~ ON

OFFSET  $\varnothing$  PAVEMENT \_\_\_\_\_ LT : RT

- TO - EDGE PAVEMENT

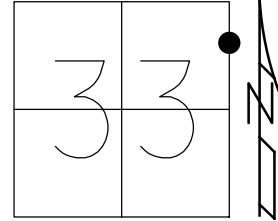
STATION: 100+00 (2011 PLAN)

HORZ.DATUM: NAD83 (2011)

GEOID: NAVD88-2012A

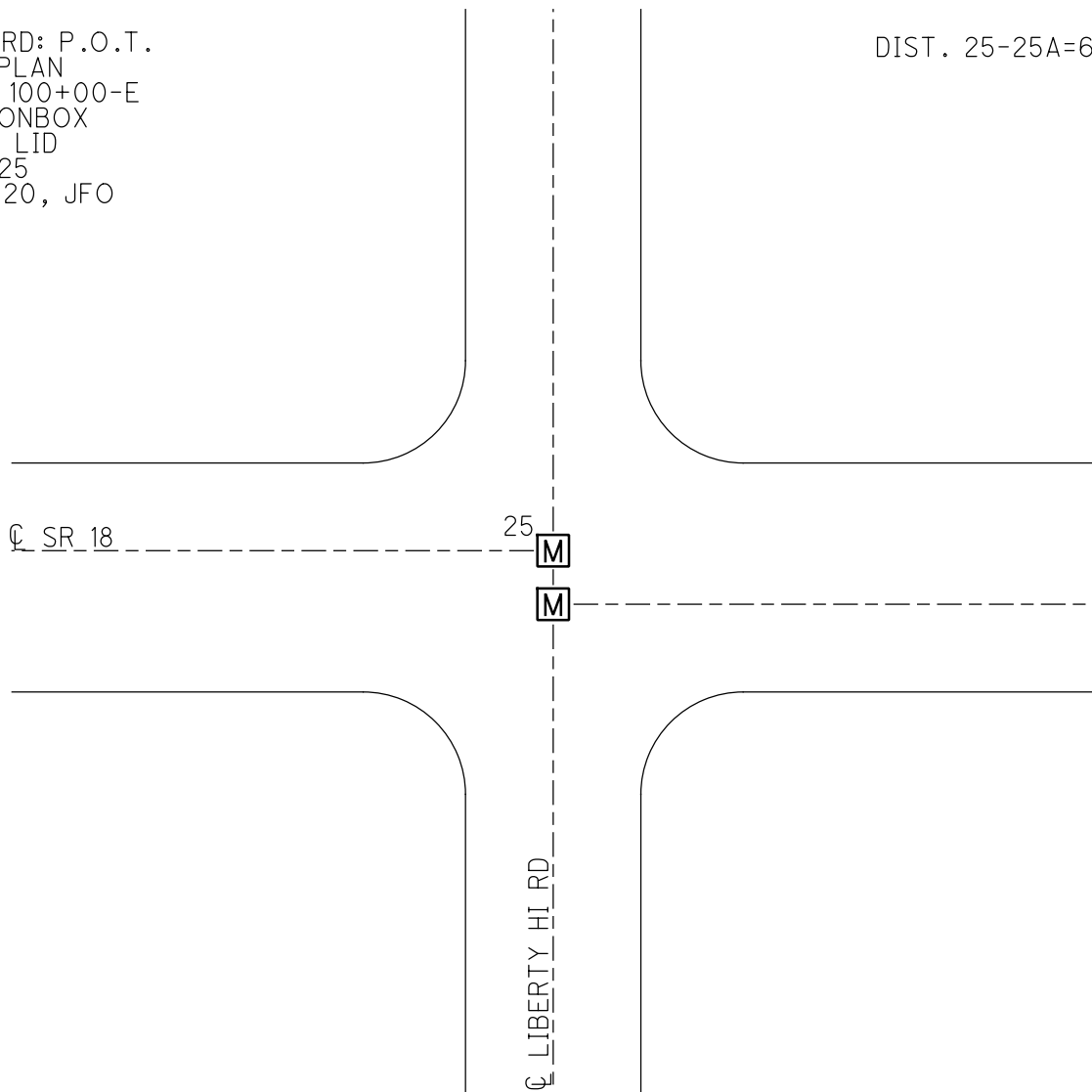
GRID: NORTHING: 554444.183

EASTING: 1636197.781



RECORD: P.O.T.  
2011 PLAN  
STA. 100+00-E  
FD MONBOX  
SHOT LID  
REFA25  
6-15-20, JFO

DIST. 25-25A=6.18'



O.D.O.T. DISTRICT 2 SURVEY OFFICE (USE ONLY)

PERSONNEL

REFERENCE NO. 25 B

SHEET 31 OF 51

NOTES RHOADES

DATE 6-16-20

ROUTE SR 18

H.C. O'DONNELL

WEATHER SUNNY

COUNTY WOOD

R.C. MAHLER

TEMP. 75°F

TOWNSHIP HENRY

SECTION 34

DWG BY MAHLER

PID PAVETRAIN

T 3 N R 10 E

TYPE MONUMENT MONBOX W/ 3/4" IPIN

ON SURFACE - ~~BELOW~~ ON

OFFSET  $\text{C}$  PAVEMENT \_\_\_\_\_ LT : RT

- TO - EDGE PAVEMENT

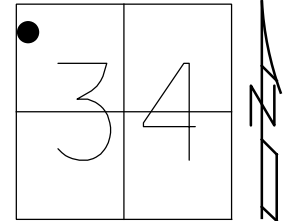
STATION: 101+80.47 (2011 PLAN)

HORZ.DATUM: NAD83 (2011)

GEOID: NAVD88-2012A

GRID: NORTHING: 554441.825

EASTING: 1636378.156



RECORD: T.S.  
2011 PLAN  
STA. 101+80.47  
FD MONBOX  
W/ 3/4" IPIN  
REFB25  
6-16-20,JFO

$\text{C}$  SR 18

**M**

O.D.O.T. DISTRICT 2 SURVEY OFFICE (USE ONLY)

PERSONNEL

REFERENCE NO. 25 C

SHEET 32 OF 51

NOTES RHOADES

DATE 6-16-20

ROUTE SR 18

H.C. O'DONNELL

WEATHER SUNNY

COUNTY WOOD

R.C. MAHLER

TEMP. 75°F

TOWNSHIP HENRY

SECTION 34

DWG BY MAHLER PID PAVETRAIN

T 3 N R 10 E

TYPE MONUMENT MONBOX W/ 3/4" IPIN

ON SURFACE - ~~BELOW~~ ON

OFFSET Q PAVEMENT \_\_\_\_\_ LT : RT

- TO - EDGE PAVEMENT

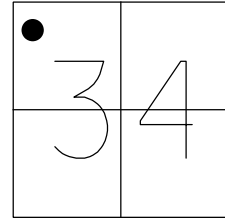
STATION: \_\_\_\_\_ 105+10.47 (2011 PLAN)

HORZ.DATUM: NAD83 (2011)

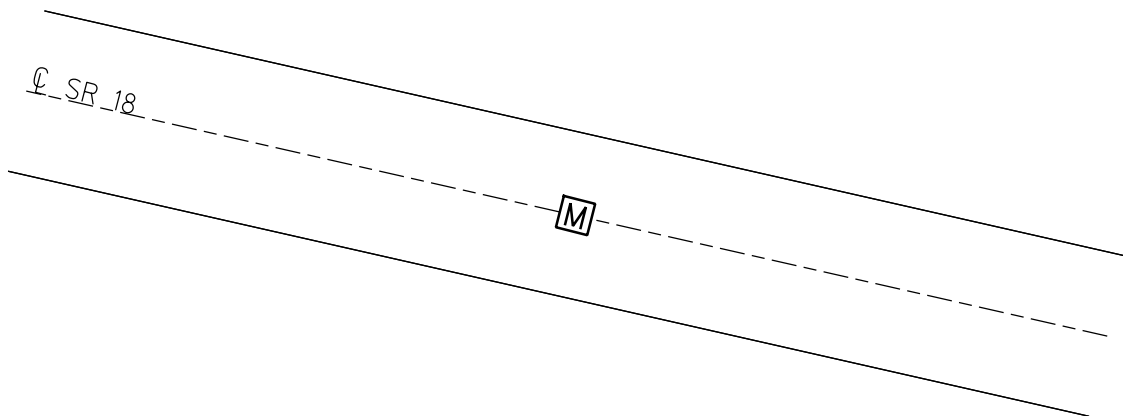
GEOID: NAVD88-2012A

GRID: NORTHING: 554423.147

EASTING: 1636707.378



RECORD: S.C.  
2011 PLAN  
STA. 105+10.47  
FD MONBOX  
W/ 3/4" IPIN  
REFC25  
6-16-20, JFO





O.D.O.T. DISTRICT 2 SURVEY OFFICE (USE ONLY)

PERSONNEL

REFERENCE NO. 26

SHEET 33 OF 51

NOTES RHOADES

DATE 6-16-20

ROUTE SR 18

H.C. O'DONNELL

WEATHER SUNNY

COUNTY WOOD

R.C. MAHLER

TEMP. 75°F

TOWNSHIP HENRY

SECTION 34

DWG BY MAHLER PID PAVETRAIN

T 3 N R 10 E

TYPE MONUMENT MONBOX W/ 3/4" IPIN

ON SURFACE - ~~BELOW~~ ON

OFFSET 0 PAVEMENT                      LT : RT

- TO - EDGE PAVEMENT

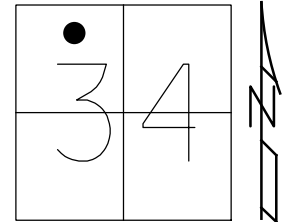
STATION:                     110+00 (2011 PLAN)

HORZ.DATUM: NAD83 (2011)

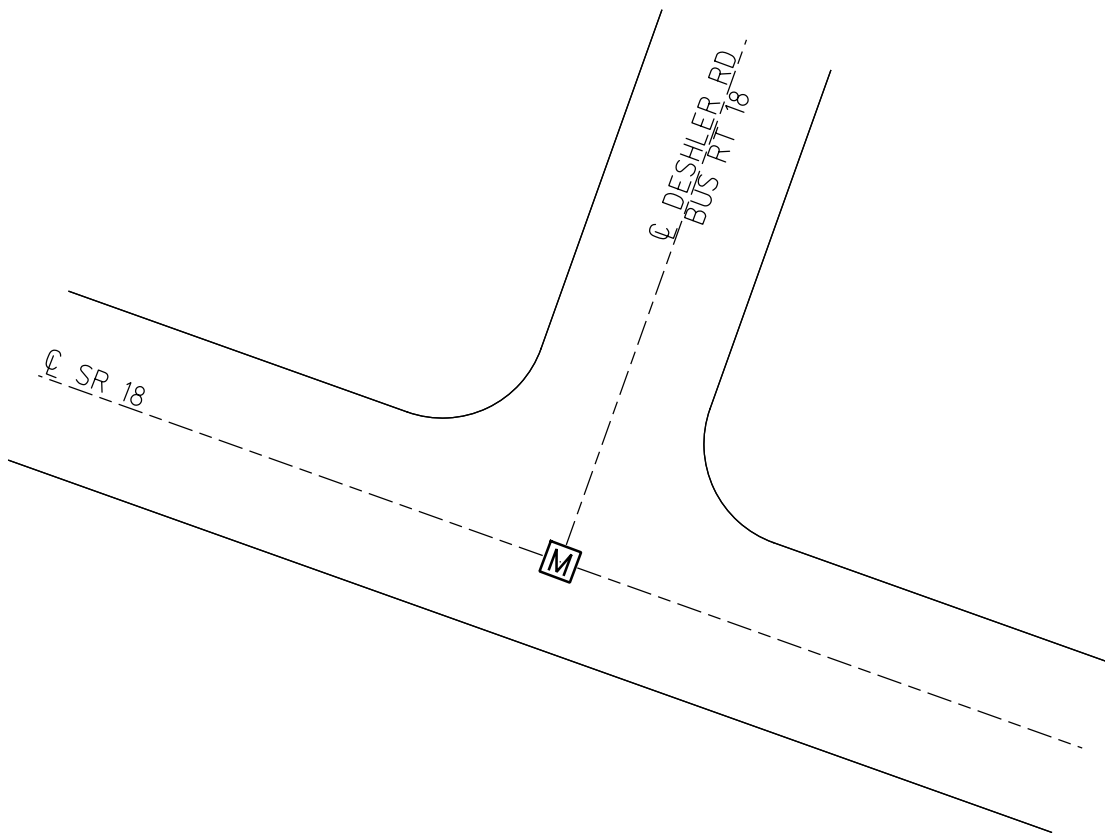
GEOID: NAVD88-2012A

GRID: NORTHING: 554263.059

EASTING: 1637166.728



RECORD:  
2011 PLAN  
STA. 110+00  
FD MONBOX  
W/ 3/4" IPIN  
REF26  
6-16-20, JFO



O.D.O.T. DISTRICT 2 SURVEY OFFICE (USE ONLY)

PERSONNEL

REFERENCE NO. 26 A

SHEET 34 OF 51

NOTES RHOADES  
H.C. O'DONNELL  
R.C. MAHLER

DATE 6-16-20  
WEATHER SUNNY  
TEMP. 75°F

ROUTE SR 18  
COUNTY WOOD  
TOWNSHIP HENRY  
SECTION 34

DWG BY MAHLER PID PAVETRAIN

T 3 N R 10 E

TYPE MONUMENT MONBOX

ON SURFACE - ~~BELOW~~ ON

OFFSET ☉ PAVEMENT \_\_\_\_\_ LT : RT

- TO - EDGE PAVEMENT

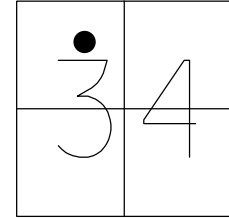
STATION: 12+15.70 (2011 PLAN)

HORIZ.DATUM: NAD83 (2011)

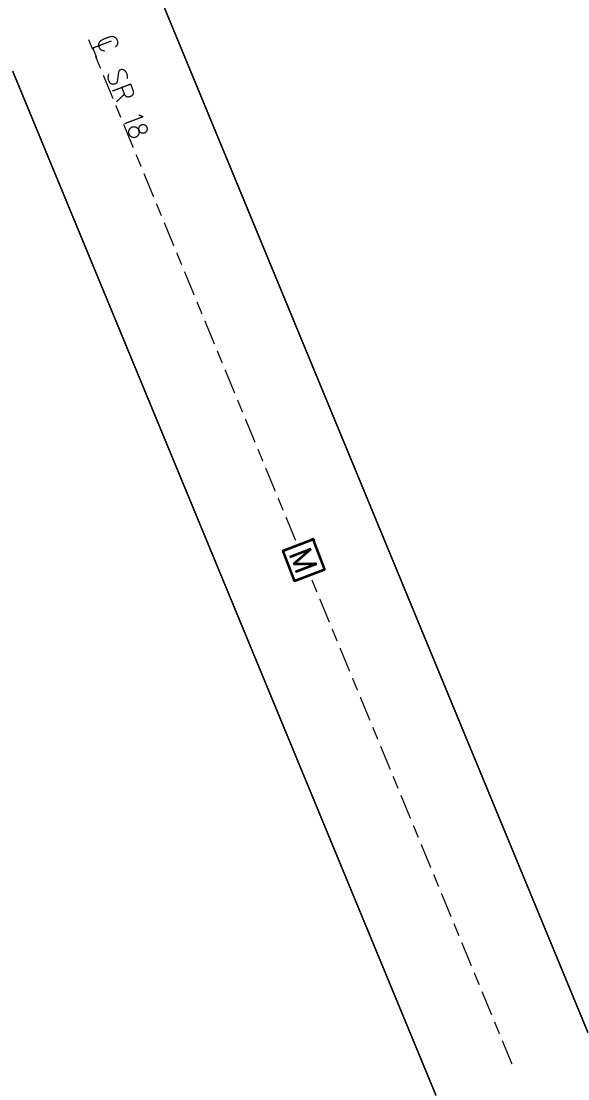
GEOID: NAVD88-2012A

GRID: NORTHING: 553374.678

EASTING: 1637781.220



RECORD: C.S.  
2011 PLAN  
STA. 12+15.70  
FD MONBOX  
STRATS PULLED  
TOP BOX SHOT  
REFA26  
6-16-20, JFO



O.D.O.T. DISTRICT 2 SURVEY OFFICE (USE ONLY)

PERSONNEL

REFERENCE NO. 26 B

SHEET 35 OF 51

NOTES RHOADES

DATE 6-16-20

ROUTE SR 18

H.C. O'DONNELL

WEATHER SUNNY

COUNTY WOOD

R.C. MAHLER

TEMP. 75°F

TOWNSHIP HENRY

SECTION 34

DWG BY MAHLER

PID PAVETRAIN

T 3 N R 10 E

TYPE MONUMENT MONBOX

ON SURFACE - ~~BELOW~~ ON

OFFSET  $\text{C}$  PAVEMENT \_\_\_\_\_ LT : RT

- TO - EDGE PAVEMENT

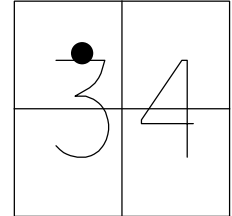
STATION: 124+45.70 (2011 PLAN)

HORZ.DATUM: NAD83 (2011)

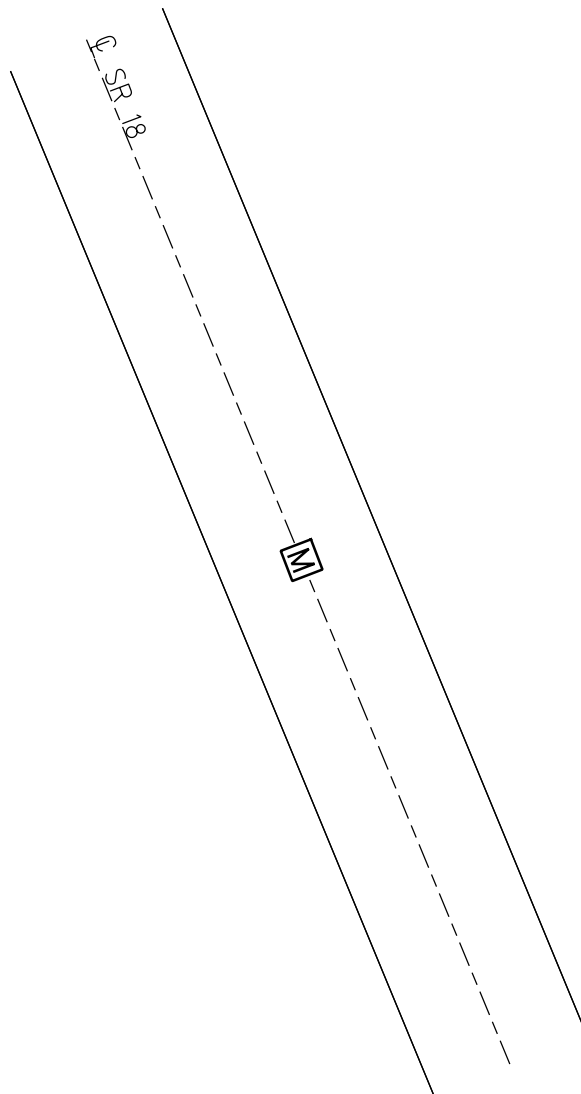
GEOID: NAVD88-2012A

GRID: NORTHING: 553045.971

EASTING: 1637807.763



RECORD: S.T.  
2011 PLAN  
STA. 124+45.70  
FD MONBOX  
STRATS PULLED  
SHOT TOP BOX  
REFB26  
6-16-20, JFO



O.D.O.T. DISTRICT 2 SURVEY OFFICE (USE ONLY)

PERSONNEL

REFERENCE NO. 26 C

SHEET 36 OF 51

NOTES RHOADES

DATE 6-16-20

ROUTE SR 18

H.C. O'DONNELL

WEATHER SUNNY

COUNTY WOOD

R.C. MAHLER

TEMP. 75°F

TOWNSHIP HENRY

SECTION 34

DWG BY MAHLER

PID PAVETRAIN

T 3 N R 10 E

TYPE MONUMENT MONBOX W/STRATS

ON SURFACE - ~~BELOW~~ ON

OFFSET Q PAVEMENT                      LT : RT

- TO - EDGE PAVEMENT


STATION:                     127+46.20 (2011 PLAN)

HORZ.DATUM: NAD83 (2011)

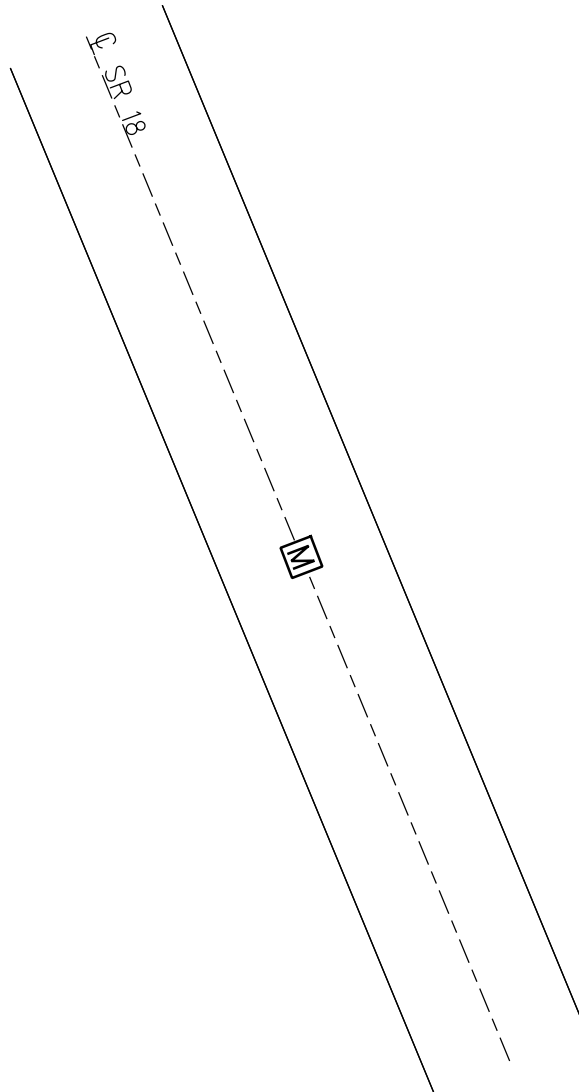
GEOID: NAVD88-2012A

GRID: NORTHING: 552745.749

EASTING: 1637818.937



RECORD: T.S.  
2011 PLAN  
STA. 127+46.20  
FD MONBOX  
STRATS PULLED  
SHOT TOP BOX  
REFC26  
6-16-20, JFO



O.D.O.T. DISTRICT 2 SURVEY OFFICE (USE ONLY)

PERSONNEL

REFERENCE NO. 26 D

SHEET 37 OF 51

NOTES RHOADES

DATE 6-16-20

ROUTE SR 18

H.C. O'DONNELL

WEATHER SUNNY

COUNTY WOOD

R.C. MAHLER

TEMP. 75°F

TOWNSHIP HENRY

SECTION 34

DWG BY MAHLER PID PAVETRAIN

T 3 N R 10 E

TYPE MONUMENT MONBOX W/STRATS

ON SURFACE - ~~BELOW~~ ON

OFFSET 0 PAVEMENT LT : RT

- TO - EDGE PAVEMENT

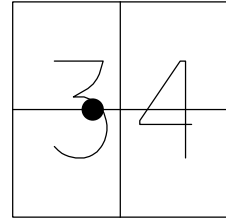
STATION: 130+76.20 (2011 PLAN)

HORZ.DATUM: NAD83 (2011)

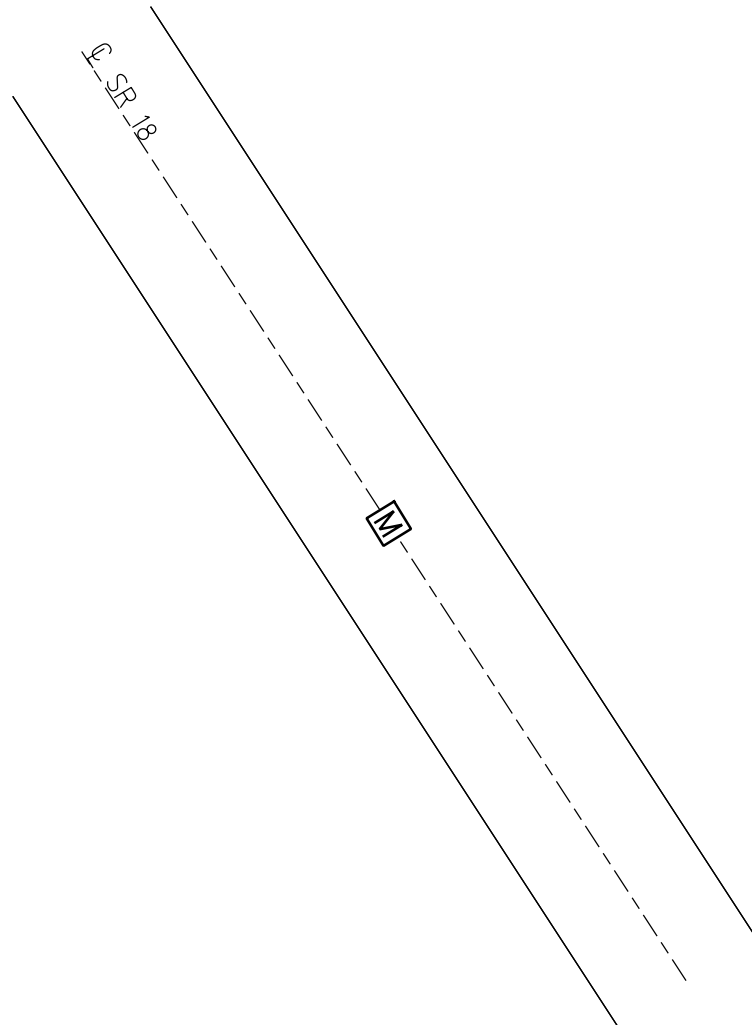
GEOID: NAVD88-2012A

GRID: NORTHING: 552417.080

EASTING: 1637845.530



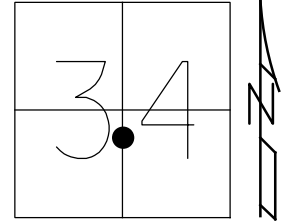
RECORD: S.C.  
 2011 PLAN  
 STA. 130+76.20  
 FD MONBOX  
 STRATS PULLED  
 SHOT TOP BOX  
 REFD26  
 6-16-20, JFO



O.D.O.T. DISTRICT 2 SURVEY OFFICE (USE ONLY)

PERSONNEL \_\_\_\_\_ REFERENCE NO. 27 SHEET 38 OF 51  
 NOTES RHOADES DATE 6-16-20 ROUTE SR 18  
 H.C. O'DONNELL WEATHER SUNNY COUNTY WOOD  
 R.C. MAHLER TEMP. 75°F TOWNSHIP HENRY  
 DWG BY MAHLER PID PAVETRAIN SECTION 34  
 T 3 N R 10 E

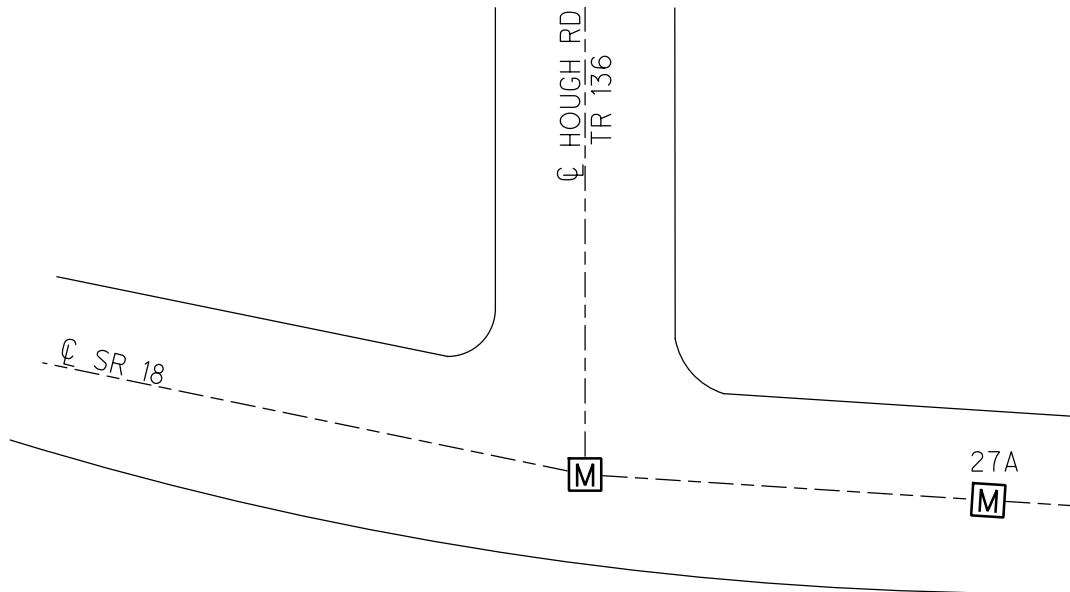
TYPE MONUMENT MONBOX W/STRATS  
 ON SURFACE - ~~BELOW~~ ON  
 OFFSET  $\varnothing$  PAVEMENT \_\_\_\_\_ LT : RT  
 -    TO    EDGE PAVEMENT  
 STATION: \_\_\_\_\_ 145+70.16 (2011 PLAN)



HORIZ.DATUM: NAD83 (2011) GEOID: NAVD88-2012A  
 GRID: NORTHING: 551388.233 EASTING: 1638814.070

RECORD:  
 2011 PLAN  
 STA. 145+70.16  
 FD MONBOX  
 PULLED STRATS  
 SHOT TOP BOX  
 REF27  
 6-16-20, JFO

DIST. 27-27A=85.44'



O.D.O.T. DISTRICT 2 SURVEY OFFICE (USE ONLY)

PERSONNEL

REFERENCE NO. 27 A

SHEET 39 OF 51

NOTES RHOADES

DATE 6-16-20

ROUTE SR 18

H.C. O'DONNELL

WEATHER SUNNY

COUNTY WOOD

R.C. MAHLER

TEMP. 75°F

TOWNSHIP HENRY

DWG BY MAHLER PID PAVETRAIN

SECTION 34

T 3 N R 10 E

TYPE MONUMENT MONBOX W/STRATS

ON SURFACE - ~~BELOW~~ ON

OFFSET Q PAVEMENT \_\_\_\_\_ LT : RT

- TO - EDGE PAVEMENT

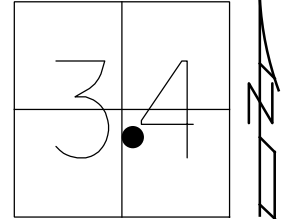
STATION: 146+55.60 (2011 PLAN)

HORIZ.DATUM: NAD83 (2011)

GEOID: NAVD88-2012A

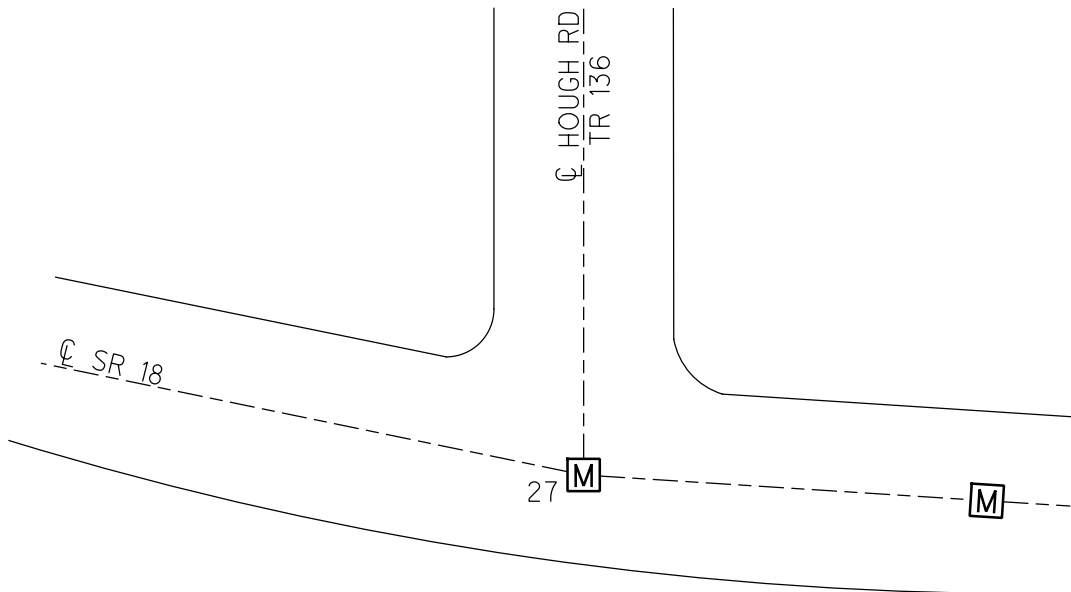
GRID: NORTHING: 551372.444

EASTING: 1638893.895



RECORD: C.S.  
2011 PLAN  
STA. 146+55.60  
FD MONBOX  
STRATS PULLED  
SHOT TOP BOX  
REFA27  
6-16-20, JFO

DIST. 27-27A=85.44'



O.D.O.T. DISTRICT 2 SURVEY OFFICE (USE ONLY)

PERSONNEL

REFERENCE NO. 27 B

SHEET 40 OF 51

NOTES RHOADES  
H.C. O'DONNELL  
R.C. MAHLER

DATE 6-16-20  
WEATHER SUNNY  
TEMP. 75°F

ROUTE SR 18  
COUNTY WOOD  
TOWNSHIP HENRY  
SECTION 34  
T 3 N R 10 E

DWG BY MAHLER PID PAVETRAIN

TYPE MONUMENT MONBOX W/STRATS

ON SURFACE - ~~BELOW~~ ON

OFFSET  $\text{\textcircled{C}}$  PAVEMENT \_\_\_\_\_ LT : RT  
- TO - EDGE PAVEMENT

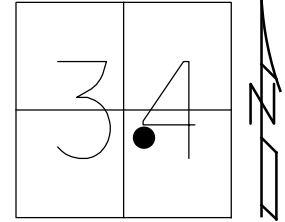
STATION: 149+85.60 (2011 PLAN)

HORZ.DATUM: NAD83 (2011)

GEOID: NAVD88-2012A

GRID: NORTHING: 551347.108

EASTING: 1639222.640



RECORD: S.T.  
2011 PLAN  
STA. 149+85.60  
FD MONBOX  
STRATS PULLED  
SHOT TOP BOX  
REFB27  
6-16-20, JFO

$\text{\textcircled{C}}$  SR 18

$\text{\textcircled{M}}$



O.D.O.T. DISTRICT 2 SURVEY OFFICE (USE ONLY)

PERSONNEL

REFERENCE NO. 27 C

SHEET 41 OF 51

NOTES RHOADES

DATE 6-16-20

ROUTE SR 18

H.C. O'DONNELL

WEATHER SUNNY

COUNTY WOOD

R.C. MAHLER

TEMP. 75°F

TOWNSHIP HENRY

DWG BY MAHLER

PID PAVETRAIN

SECTION 34

T 3 N R 10 E

TYPE MONUMENT MONBOX W/STRATS

ON SURFACE - ~~BELOW~~ ON

OFFSET  $\odot$  PAVEMENT \_\_\_\_\_ LT : RT

- TO - EDGE PAVEMENT

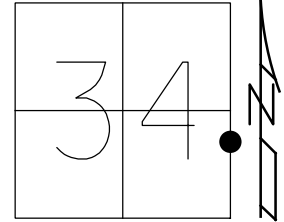
STATION: \_\_\_\_\_ 172+27.95 (2011 PLAN)

HORIZ.DATUM: NAD83 (2011)

GEOID: NAVD88-2012A

GRID: NORTHING: 551271.133

EASTING: 1641468.336

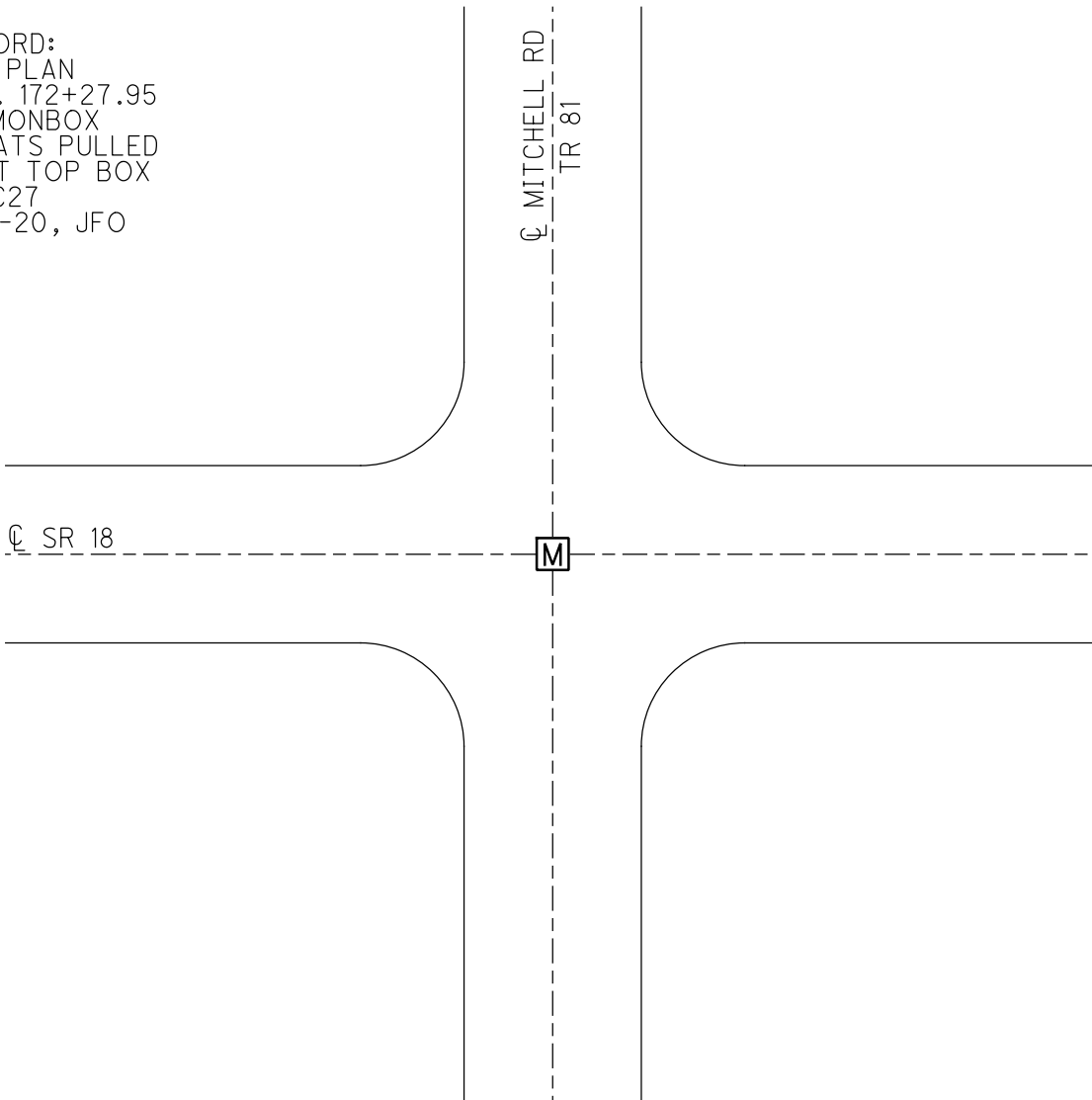


RECORD:  
2011 PLAN  
STA. 172+27.95  
FD MONBOX  
STRATS PULLED  
SHOT TOP BOX  
REFC27  
6-16-20, JFO

$\odot$  MITCHELL RD  
TR 81

$\odot$  SR 18

M



O.D.O.T. DISTRICT 2 SURVEY OFFICE (USE ONLY)

PERSONNEL

REFERENCE NO. 27 D

SHEET 42 OF 51

NOTES RHOADES

DATE 6-16-20

ROUTE SR 18

H.C. O'DONNELL

WEATHER SUNNY

COUNTY WOOD

R.C. MAHLER

TEMP. 75°F

TOWNSHIP HENRY

SECTION 35

DWG BY MAHLER

PID PAVETRAIN

T 3 N R 10 E

TYPE MONUMENT MONBOX W/STRATS

ON SURFACE - ~~BELOW~~ ON

OFFSET  $\odot$  PAVEMENT \_\_\_\_\_ LT : RT

- TO - EDGE PAVEMENT

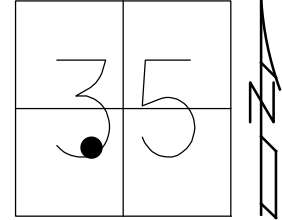
STATION: \_\_\_\_\_ 191+73.75 (2011 PLAN)

HORZ.DATUM: NAD83 (2011)

GEOID: NAVD88-2012A

GRID: NORTHING: 551205.541

EASTING: 1643407.942



RECORD:  
2011 PLAN  
STA. 191+73.75  
FD MONBOX  
STRATS PULLED  
SHOT TOP BOX  
REFD27  
6-16-20, JFO

$\odot$  SR 18

**M**

O.D.O.T. DISTRICT 2 SURVEY OFFICE (USE ONLY)

PERSONNEL

REFERENCE NO. 27 E

SHEET 43 OF 51

NOTES RHOADES

DATE 6-16-20

ROUTE SR 18

H.C. O'DONNELL

WEATHER SUNNY

COUNTY WOOD

R.C. MAHLER

TEMP. 75°F

TOWNSHIP HENRY

SECTION 35

DWG BY MAHLER PID PAVETRAIN

T 3 N R 10 E

TYPE MONUMENT MONBOX W/STRATS

ON SURFACE - ~~BELOW~~ ON

OFFSET ☐ PAVEMENT                      LT : RT

- TO - EDGE PAVEMENT

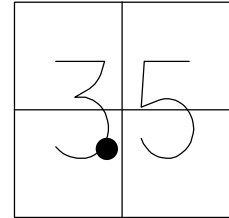
STATION:                     193+60.19 (2011 PLAN)

HORIZ.DATUM: NAD83 (2011)

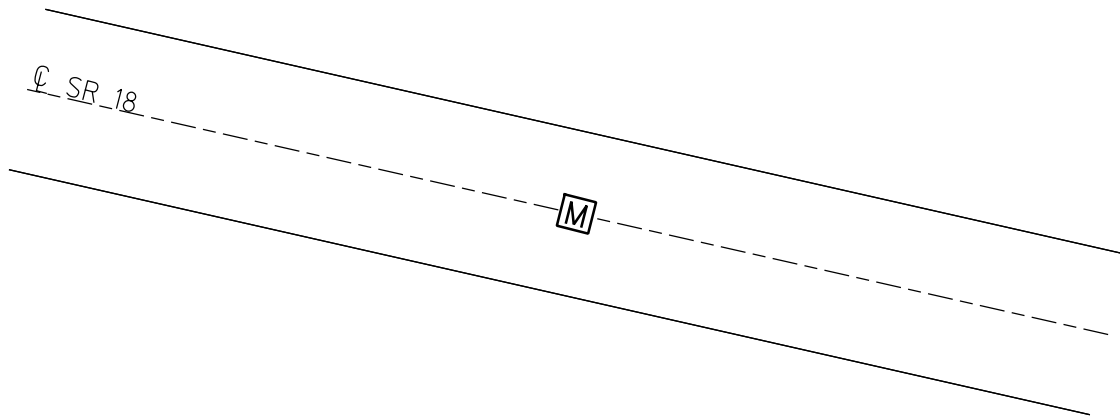
GEOID: NAVD88-2012A

GRID: NORTHING: 551181.939

EASTING: 1643592.605



RECORD: P.T.  
 2011 PLAN  
 STA. 193+60.19  
 FD MONBOX  
 STRATS PULLED  
 SHOT TOP BOX  
 REFE27  
 6-16-20, JFO



O.D.O.T. DISTRICT 2 SURVEY OFFICE (USE ONLY)

PERSONNEL

REFERENCE NO. 27F

SHEET 44 OF 51

NOTES RHOADES

DATE 6-16-20

ROUTE SR 18

H.C. O'DONNELL

WEATHER SUNNY

COUNTY WOOD

R.C. MAHLER

TEMP. 78°F

TOWNSHIP HENRY

SECTION 35

DWG BY MAHLER PID PAVETRAIN

T 3 N R 10 E

TYPE MONUMENT MONBOX W/ 3/4" IPIN

ON SURFACE - ~~BELOW~~ ON

OFFSET  $\phi$  PAVEMENT \_\_\_\_\_ LT : RT

- TO - EDGE PAVEMENT

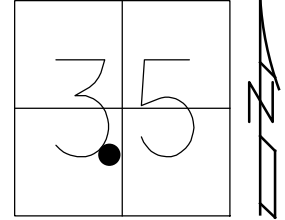
STATION: 196+64.93 (2011 PLAN)

HORZ.DATUM: NAD83 (2011)

GEOID: NAVD88-2012A

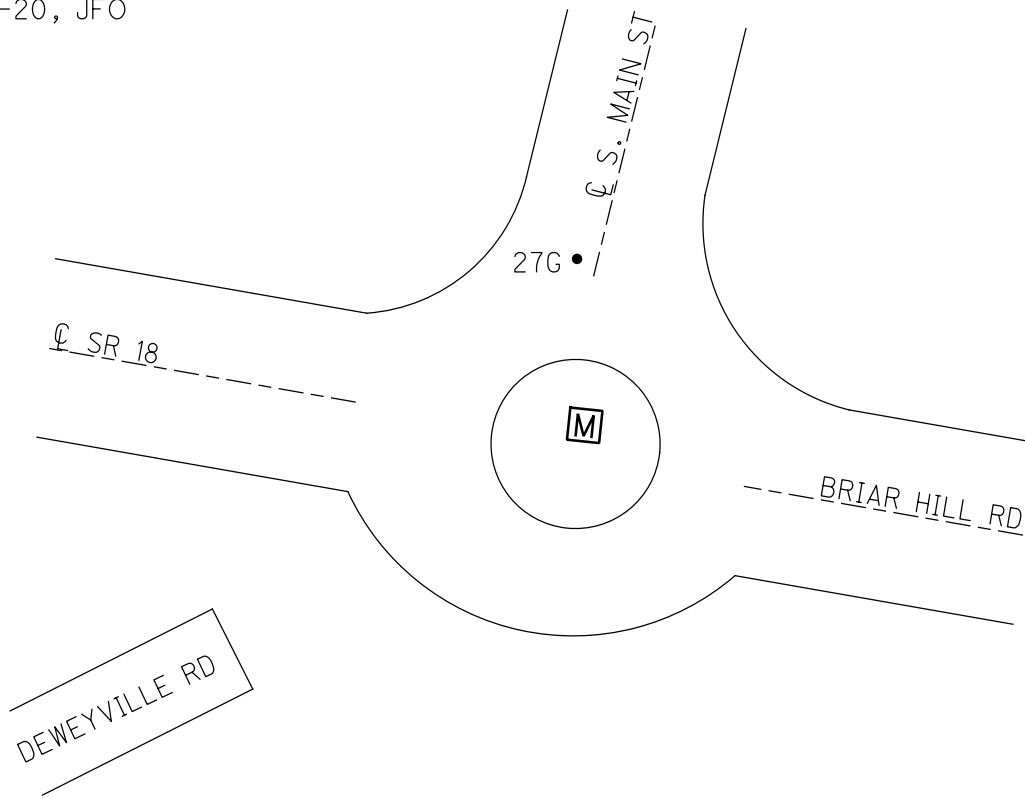
GRID: NORTHING: 551115.494

EASTING: 1643890.024



RECORD:  
2011 PLAN  
STA. 196+64.93  
FD MONBOX  
W/ 3/4" IPIN  
REFF27  
6-16-20, JFO

DIST. 27F-27G= 52.93'



O.D.O.T. DISTRICT 2 SURVEY OFFICE (USE ONLY)

PERSONNEL

REFERENCE NO. 27 G

SHEET 45 OF 51

NOTES RHOADES

DATE 6-16-20

ROUTE SR 18

H.C. O'DONNELL

WEATHER SUNNY

COUNTY WOOD

R.C. MAHLER

TEMP. 78°F

TOWNSHIP HENRY

SECTION 35

DWG BY MAHLER PID PAVETRAIN

T 3 N R 10 E

TYPE MONUMENT MAGNAIL

ON SURFACE - ~~BELOW~~ ON

OFFSET ☉ PAVEMENT \_\_\_\_\_ LT : RT

- TO - EDGE PAVEMENT

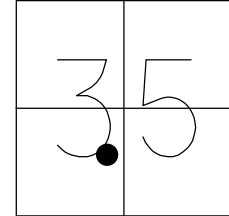
STATION: 10+52.70 (2011 PLAN)

HORIZ.DATUM: NAD83 (2011)

GEOID: NAVD88-2012A

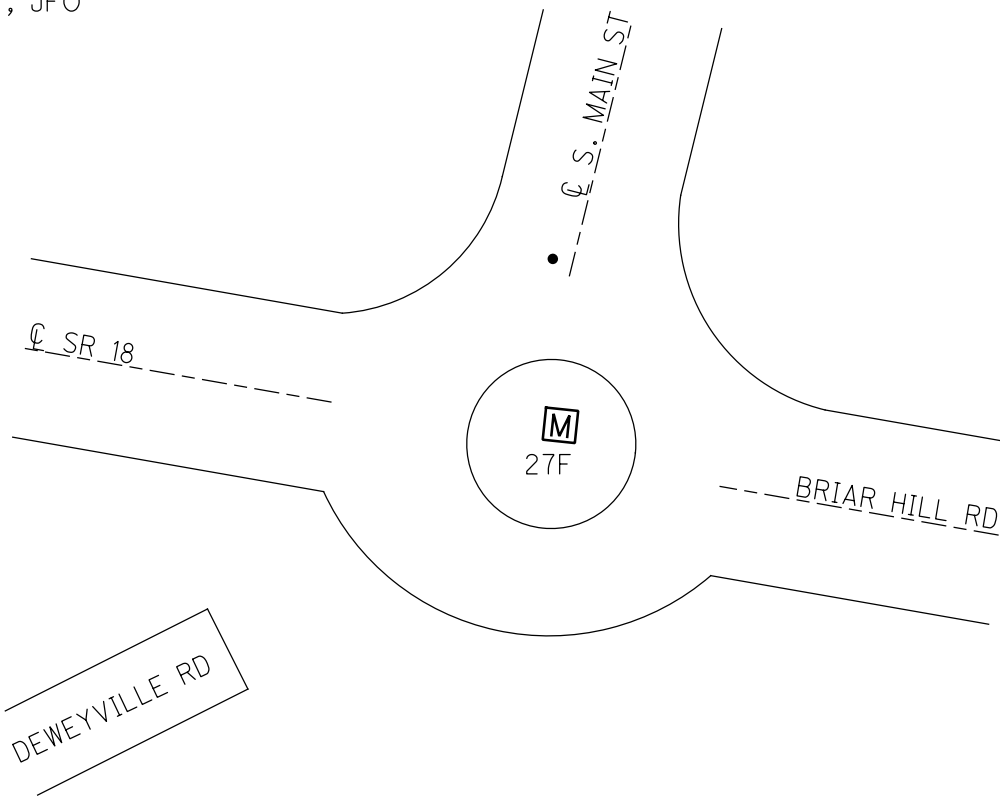
GRID: NORTHING: 551167.553

EASTING: 1643899.578



RECORD: P.C.  
2011 PLAN  
STA. 10+52.70  
P.C.-S. MAIN ST  
FD MAG NAIL  
REFG27  
6-16-20, JFO

DIST. 27F-27G= 52.93'



O.D.O.T. DISTRICT 2 SURVEY OFFICE (USE ONLY)

PERSONNEL

REFERENCE NO. 28

SHEET 46 OF 51

NOTES RHOADES  
H.C. O'DONNELL  
R.C. MAHLER

DATE 6-16-20  
WEATHER SUNNY  
TEMP. 78°F

ROUTE SR 18  
COUNTY WOOD  
TOWNSHIP HENRY  
SECTION 35  
T 3 N R 10 E

DWG BY MAHLER PID PAVETRAIN

TYPE MONUMENT MONBOX W/STRATS

ON SURFACE - ~~BELOW~~ ON

OFFSET 0 PAVEMENT                      LT : RT

- TO - EDGE PAVEMENT

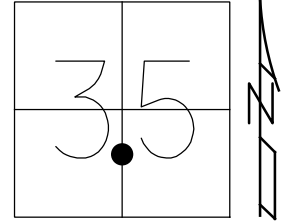
STATION: 199+09.77

HORZ.DATUM: NAD83 (2011)

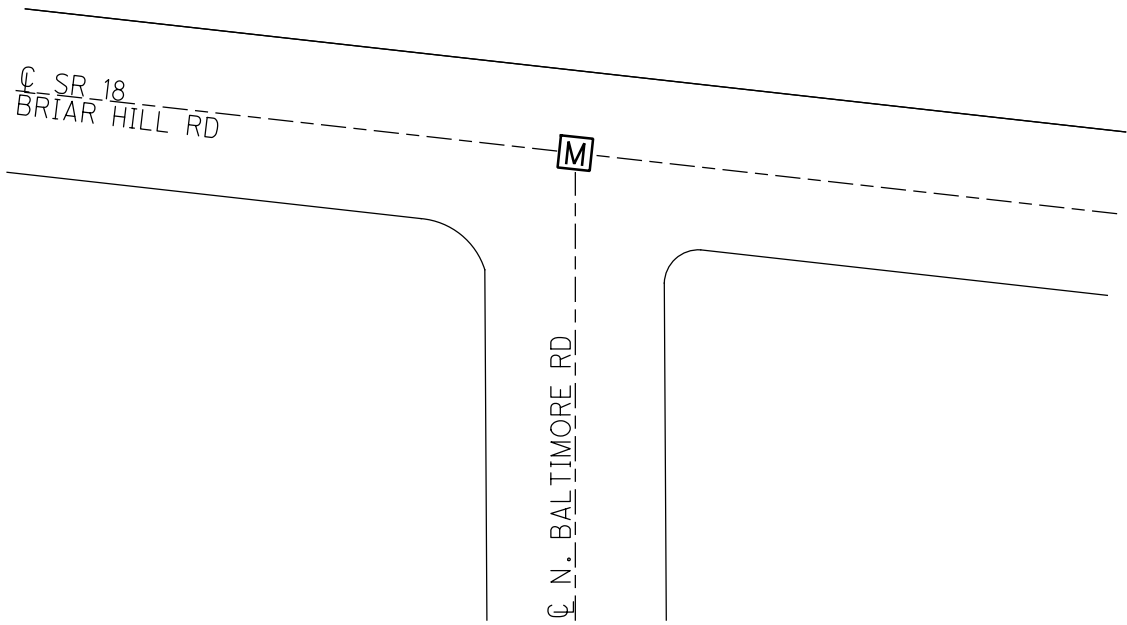
GEOID: NAVD88-2012A

GRID: NORTHING: 551061.917

EASTING: 1644129.126



RECORD:  
2011 PLAN  
STA. 199+04.16  
FD MONBOX  
STRATS PULLED  
SHOT TOP BOX  
REF28  
6-16-20, JFO



O.D.O.T. DISTRICT 2 SURVEY OFFICE (USE ONLY)

PERSONNEL

REFERENCE NO. 28 A

SHEET 47 OF 51

NOTES RHOADES DATE 6-16-20  
H.C. O'DONNELL WEATHER SUNNY  
R.C. MAHLER TEMP. 78°F

ROUTE SR 18  
COUNTY WOOD  
TOWNSHIP HENRY  
SECTION 35

DWG BY MAHLER PID PAVETRAIN

T 3 N R 10 E

TYPE MONUMENT MONBOX W/STRATS

ON SURFACE - ~~BELOW~~ ON

OFFSET  $\odot$  PAVEMENT 5.88' LT : ~~RT~~

- TO - EDGE PAVEMENT

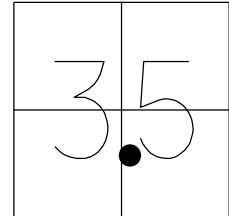
STATION: 200+23.04

HORZ.DATUM: NAD83 (2011)

GEOID: NAVD88-2012A

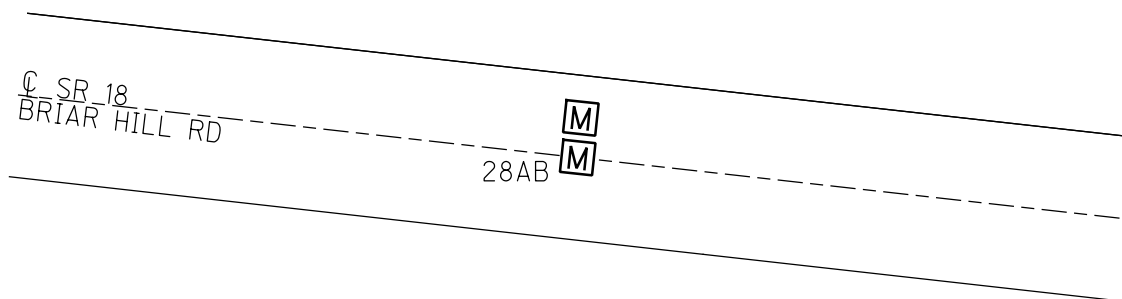
GRID: NORTHING: 551043.125

EASTING: 1644240.763



RECORD:  
2011 PLAN  
STA. 200+23.04  
FD MONBOX  
STRATS PULLED  
SHOT TOP BOX  
REFA28  
6-16-20, JFO

DIST. 28A-28AB = 5.88'



O.D.O.T. DISTRICT 2 SURVEY OFFICE (USE ONLY)

PERSONNEL \_\_\_\_\_ REFERENCE NO. 28 AB SHEET 48 OF 51  
NOTES RHOADES DATE 6-16-20 ROUTE SR 18  
H.C. O'DONNELL WEATHER SUNNY COUNTY WOOD  
R.C. MAHLER TEMP. 78°F TOWNSHIP HENRY  
SECTION 35  
DWG BY MAHLER PID PAVETRAIN T 3 N R 10 E

TYPE MONUMENT MONBOX W/STRATS

ON SURFACE - ~~BELOW~~ ON

OFFSET 0 PAVEMENT ON LT : RT  
- TO - EDGE PAVEMENT

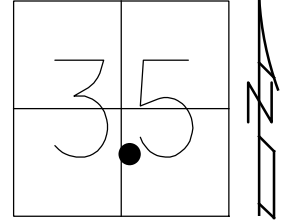
STATION: 200+23.04

HORZ. DATUM: NAD83 (2011)

GEOID: NAVD88-2012A

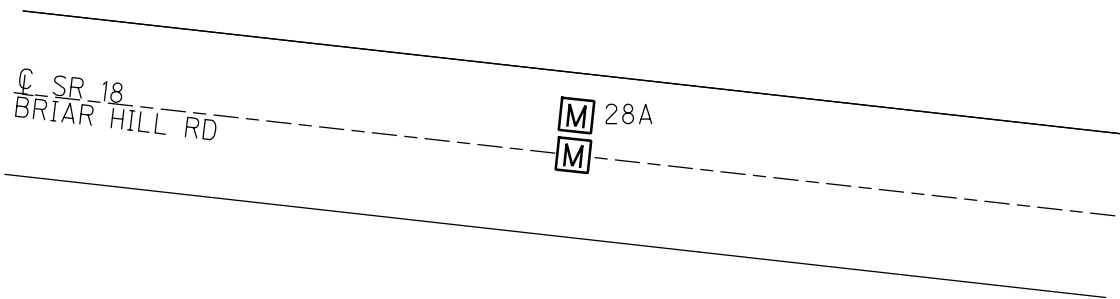
GRID: NORTHING: 551037.241

EASTING: 1644239.427



RECORD:  
2011 PLAN  
STA. 200+23.04  
FD MONBOX  
STRATS PULLED  
SHOT TOP BOX  
REFAB28  
6-16-20, JFO

DIST. 28A-28AB = 5.88'





O.D.O.T. DISTRICT 2 SURVEY OFFICE (USE ONLY)

PERSONNEL

REFERENCE NO. 28 AC

SHEET 49 OF 51

NOTES RHOADES

DATE 6-16-20

ROUTE SR 18

H.C. O'DONNELL

WEATHER SUNNY

COUNTY WOOD

R.C. MAHLER

TEMP. 78°F

TOWNSHIP HENRY

SECTION 35

DWG BY MAHLER PID PAVETRAIN

T 3 N R 10 E

TYPE MONUMENT MONBOX W/STRATS

ON SURFACE - ~~BELOW~~ ON

OFFSET Q PAVEMENT 4' LT : ~~RT~~

- TO - EDGE PAVEMENT

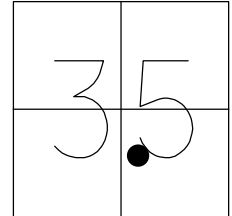
STATION: 200+78.74

HORZ. DATUM: NAD83 (2011)

GEOID: NAVD88-2012A

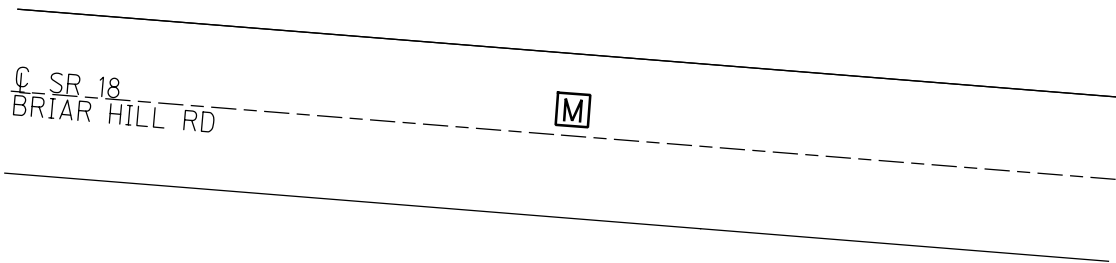
GRID: NORTHING: 551030.960

EASTING: 1644295.048



RECORD:  
2011 PLAN  
STA. 200+78.74  
FD MONBOX  
STRATS PULLED  
SHOT TOP BOX  
REFAC28  
6-16-20, JFO

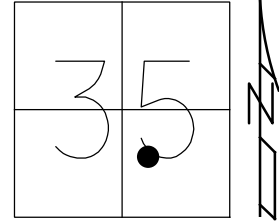
DIST. 28A-28AC = 55.70'



O.D.O.T. DISTRICT 2 SURVEY OFFICE (USE ONLY)

PERSONNEL \_\_\_\_\_ REFERENCE NO. 28 AD SHEET 50 OF 51  
 NOTES RHOADES DATE 6-16-20 ROUTE SR 18  
 H.C. O'DONNELL WEATHER SUNNY COUNTY WOOD  
 R.C. MAHLER TEMP. 78°F TOWNSHIP HENRY  
 SECTION 35  
 DWG BY MAHLER PID PAVETRAIN T 3 N R 10 E

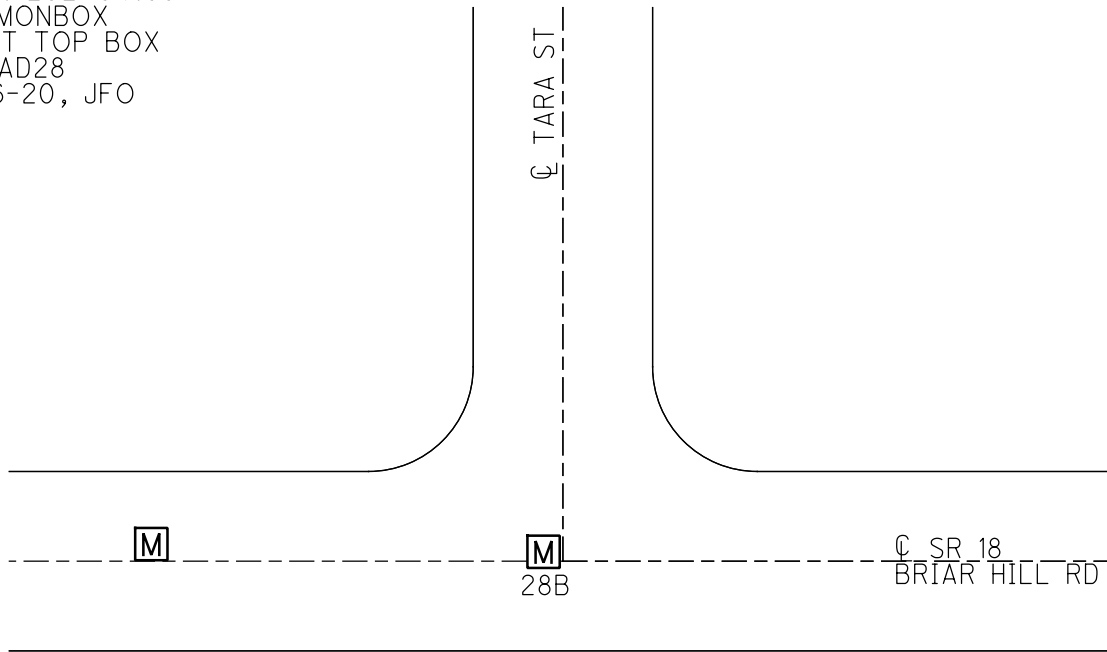
TYPE MONUMENT MONBOX  
 ON SURFACE - ~~BELOW~~ ON  
 OFFSET  $\varnothing$  PAVEMENT 3' LT : ~~RT~~  
- TO - EDGE PAVEMENT  
 STATION: 202+54.55



HORZ.DATUM: NAD83 (2011) GEOID: NAVD88-2012A  
 GRID: NORTHING: 551011.533 EASTING: 1644469.446

RECORD:  
 2011 PLAN  
 STA. 202+54.55  
 FD MONBOX  
 SHOT TOP BOX  
 REFAD28  
 6-16-20, JFO

DIST. 28AD-28B = 56.30'



O.D.O.T. DISTRICT 2 SURVEY OFFICE (USE ONLY)

PERSONNEL

REFERENCE NO. 28 B

SHEET 51 OF 51

NOTES RHOADES

DATE 6-16-20

ROUTE SR 18

H.C. O'DONNELL

WEATHER SUNNY

COUNTY WOOD

R.C. MAHLER

TEMP. 78°F

TOWNSHIP HENRY

DWG BY MAHLER PID PAVETRAIN

SECTION 35

T 3 N R 10 E

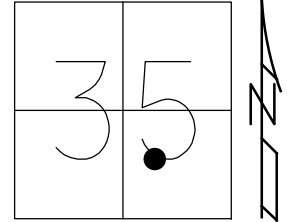
TYPE MONUMENT MONBOX

ON SURFACE - ~~BELOW~~ ON

OFFSET ☉ PAVEMENT 2' LT : ~~RT~~

- TO - EDGE PAVEMENT

STATION: 203+10.85



HORIZ.DATUM: NAD83 (2011)

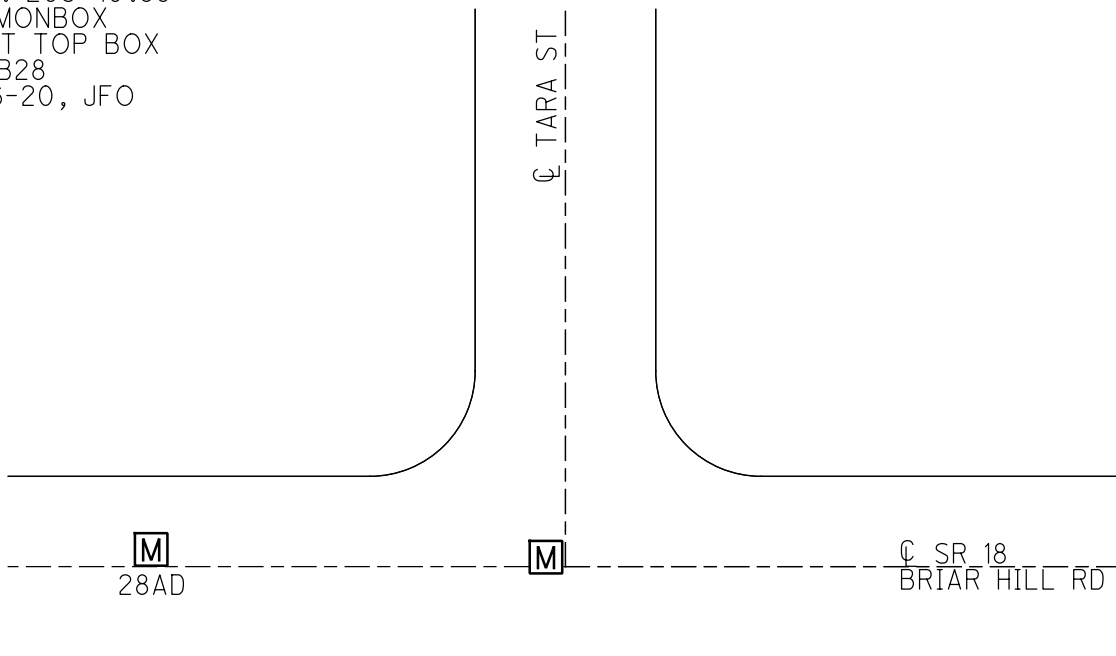
GEOID: NAVD88-2012A

GRID: NORTHING: 551011.507

EASTING: 1644525.683

RECORD:  
2011 PLAN  
STA. 203+10.85  
FD MONBOX  
SHOT TOP BOX  
REFB28  
6-16-20, JFO

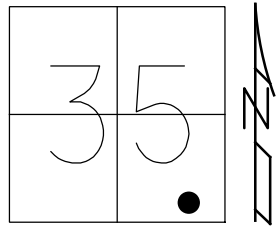
DIST. 28AD-28B = 56.30'



O.D.O.T. DISTRICT 2 SURVEY OFFICE (USE ONLY)

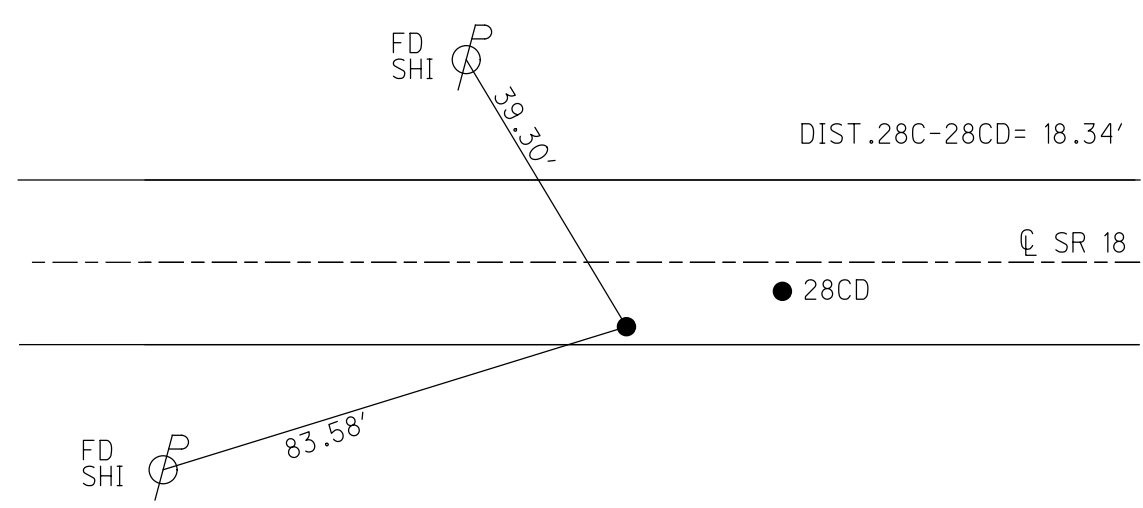
PERSONNEL \_\_\_\_\_ REFERENCE NO. 28 C SHEET 9 OF 19  
 NOTES HOMAN DATE 7/8/02 ROUTE SR 18  
 H.C. ZEBROWSKI WEATHER SUNNY COUNTY WOOD  
 R.C. MICHALAK TEMP. 85° TOWNSHIP HENRY  
BEAUMONT SECTION 35  
 DWG BY MILLER PID 93417 T 3 N R 10 E

TYPE MONUMENT DRILLH  
 ON SURFACE - ~~BELOW~~ ON \_\_\_\_\_  
 OFFSET  $\varnothing$  PAVEMENT - ~~LT~~ : RT  
1.5' LT TO RT EDGE PAVEMENT  
 STATION: 673+59.32



HORIZ.DATUM: NAD83 (2011) GEOID: 2012A  
 GRID: NORTHING: 551003.747 EASTING: 1644751.757

RECORD: P.I.  
 STA 673+45.36  
 $\Delta = 7^{\circ}06'$  LT  
 $\varnothing$  CONST.  
 FD DRILLH  
 REFD28  
 9/7/16, DCH



O.D.O.T. DISTRICT 2 SURVEY OFFICE (USE ONLY)

PERSONNEL \_\_\_\_\_ REFERENCE NO. 28 CD SHEET 10 OF 19  
 NOTES HOMAN DATE 7/8/02 ROUTE SR 18  
 H.C. ZEBROWSKI WEATHER SUNNY COUNTY WOOD  
 R.C. MICHALAK TEMP. 85° TOWNSHIP HENRY  
 \_\_\_\_\_ BEAUMONT \_\_\_\_\_ SECTION 35  
 DWG BY MILLER PID 93417 T 3 N R 10 E

TYPE MONUMENT DRILLH

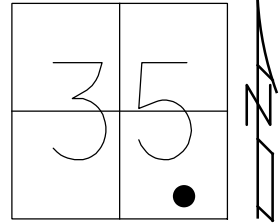
ON SURFACE - ~~BELOW~~ ON

OFFSET  $\text{C}$  PAVEMENT 1.4' ~~LT~~ : RT  
9.8' TO RT EDGE PAVEMENT

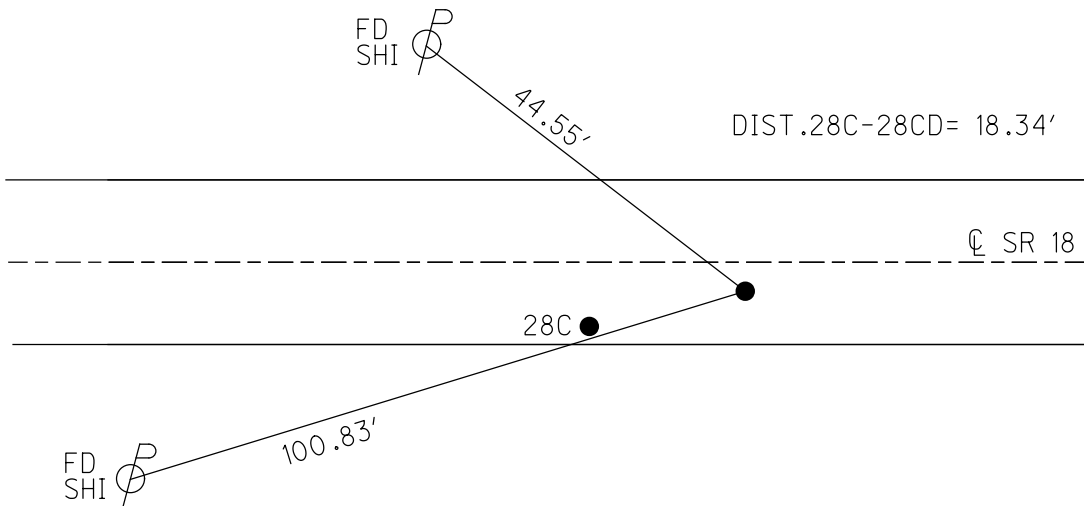
STATION: 673+60.67

HORZ.DATUM: NAD83 (2011) GEOID: 2012A

GRID: NORTHING: 551014.082 EASTING: 1644766.924



RECORD: P.I.  
 STA 673+60.65  
 $\Delta = 1^{\circ}17'$  LT  
 $\text{C}$  SURVEY  
 BY PLAN 1987  
 673+59.30  
 BARBER & ASSOC.  
 FD DRILLH  
 REFE28  
 9/7/16, DCH



O.D.O.T. DISTRICT 2 SURVEY OFFICE (USE ONLY)

PERSONNEL

REFERENCE NO. 28 D

SHEET 11 OF 19

NOTES HOMAN

DATE 8/4/14

ROUTE SR 18

H.C. LUE

WEATHER SUNNY

COUNTY WOOD

R.C. THOMAS

TEMP. 80°

TOWNSHIP HENRY

SECTION 35

DWG BY MILLER PID 93417

T 3 N R 10 E

TYPE MONUMENT MONBOX

ON SURFACE - ~~BELOW~~ ON

OFFSET 1.3' ± : RT

10.2' TO RT EDGE PAVEMENT

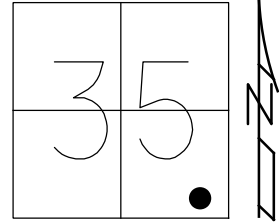
STATION: 675+64.29

HORZ.DATUM: NAD83 (2011)

GEOID: 2012A

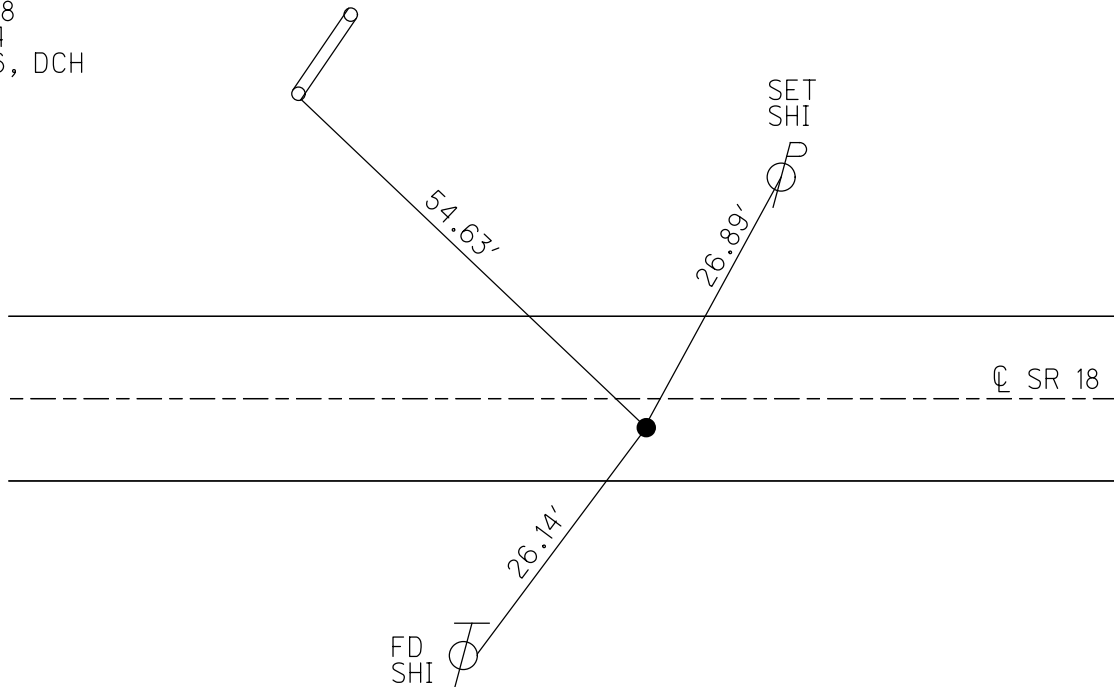
GRID: NORTHING: 551024.695

EASTING: 1644970.264



RECORD: P.I.  
 STA 675+63.93  
 $\Delta = 2^\circ 30' \text{ LT}$   
 SET MAG/WASHER  
 2/20/03, DCH  
 FD MAG/WASHER  
 REFF28  
 FD MONBOX  
 REFD28  
 8-4-14  
 9-7-16, DCH

SET SHI  
 S/S POST  
 OF SIGN FOR  
 SERVICE CLUBS



O.D.O.T. DISTRICT 2 SURVEY OFFICE (USE ONLY)

PERSONNEL

REFERENCE NO. 28 E

SHEET 12 OF 9

NOTES HOMAN

DATE 8/4/14

ROUTE SR 18

H.C. LUE

WEATHER SUNNY

COUNTY WOOD

R.C. THOMAS

TEMP. 80°

TOWNSHIP HENRY

SECTION 35

DWG BY MILLER

PID 93417

T 3 N R 10 E

TYPE MONUMENT MAG/WASHER

ON SURFACE - ~~BELOW~~ ON

OFFSET  $\text{\textcircled{C}}$  PAVEMENT 7.9' LT : ~~RT~~

3.5' TO LT EDGE PAVEMENT

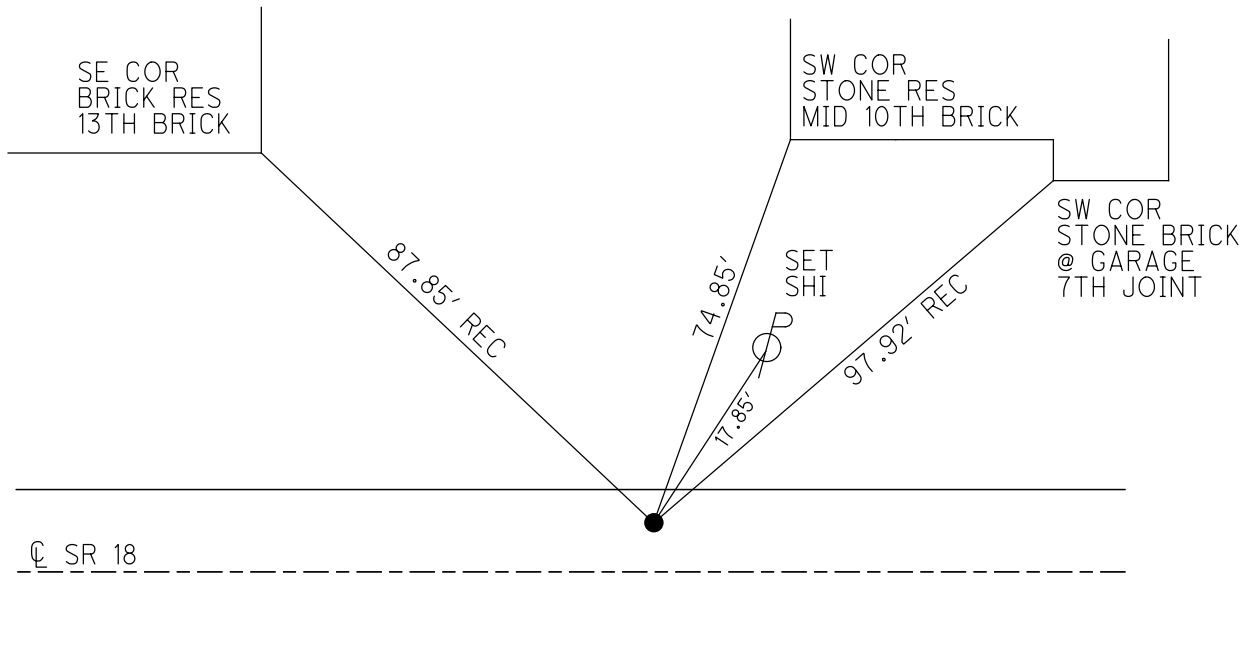
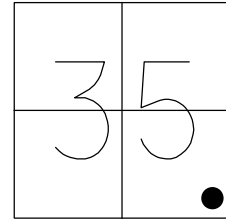
STATION: 688+71.81

HORZ.DATUM: NAD83 (2011)

GEOID: 2012A

GRID: NORTHING: 551149.154

EASTING: 1646271.891



RECORD: P.I.  
 STA 688+71.65  
 $\Delta = 9^\circ 54' \text{ RT}$   
 SET MAG/WASHER  
 9/20/02, DCH  
 FD MAG/WASHER  
 REFG28  
 8/04/14, DCH  
 SET MAG/WASHER  
 NEWREFE28  
 9/07/16, DCH

O.D.O.T. DISTRICT 2 SURVEY OFFICE (USE ONLY)

PERSONNEL

REFERENCE NO. 28 F

SHEET 13 OF 19

NOTES HOMAN

DATE 8/4/14

ROUTE SR 18

H.C. LUE

WEATHER SUNNY

COUNTY WOOD

R.C. THOMAS

TEMP. 90°

TOWNSHIP HENRY

DWG BY MILLER PID 93417

SECTION 35

T 3 N R 10 E

TYPE MONUMENT MAG/WASHER

ON SURFACE - ~~BELOW~~ ON

OFFSET Q PAVEMENT ON ~~LT: RT~~

11.6' TO RT EDGE PAVEMENT

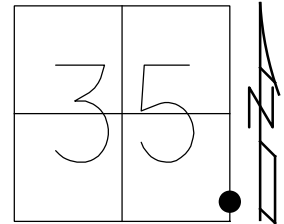
STATION: 694+22.07

HORZ. DATUM: NAD83 (2011)

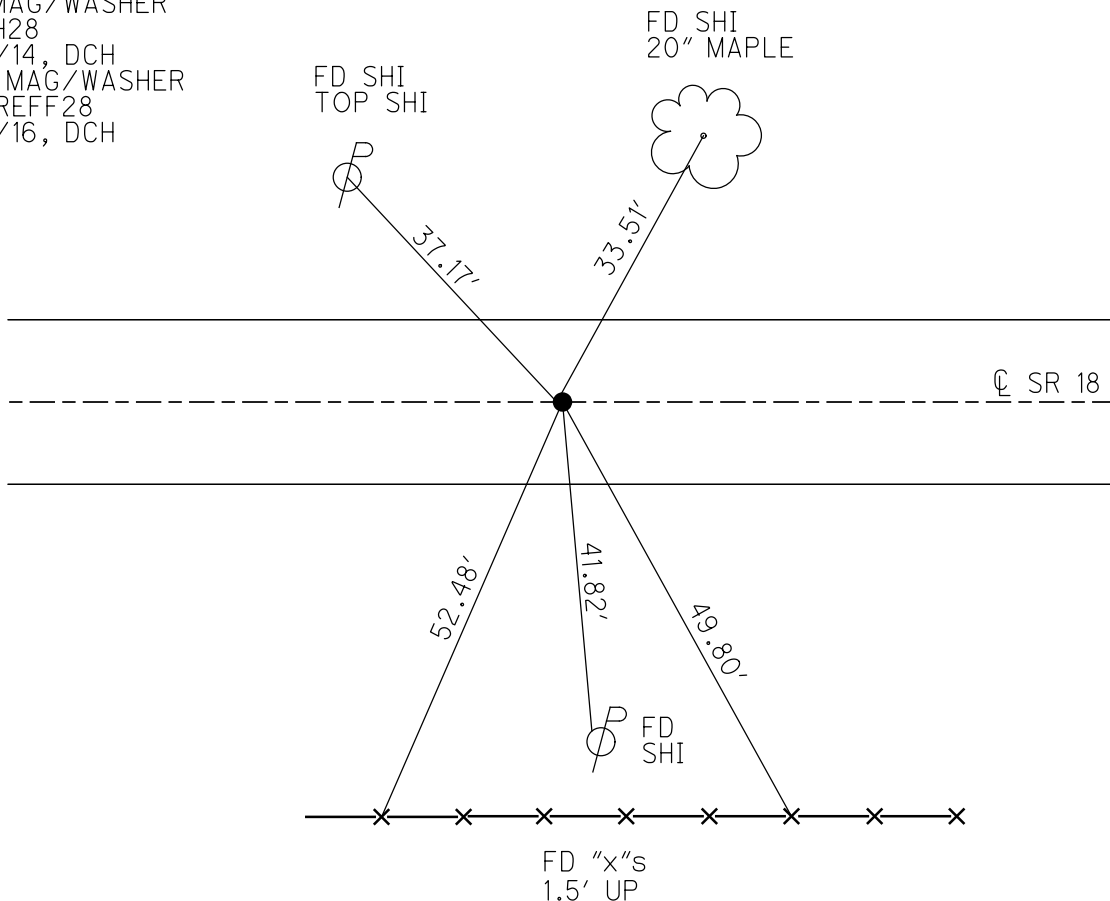
GEOID: 2012A

GRID: NORTHING: 551106.361

EASTING: 1646821.284



RECORD:  
 FD SM.R.R.SPIKE  
 FD P.K./WASHER  
 7/8/02, DCH  
 SET MAG/WASHER  
 3/20/03, DCH  
 FD MAG/WASHER  
 REFH28  
 8/4/14, DCH  
 SET MAG/WASHER  
 NEWREFF28  
 9/7/16, DCH





O.D.O.T. DISTRICT 2 SURVEY OFFICE (USE ONLY)

PERSONNEL

REFERENCE NO. 29

SHEET 14 OF 19

NOTES HOMAN

DATE 8/4/14

ROUTE SR 18

H.C. LUE

WEATHER SUNNY

COUNTY WOOD

R.C. THOMAS

TEMP. 80°

TOWNSHIP HENRY

DWG BY MILLER PID 93417

SECTION 36

T 3 N R 10 E

TYPE MONUMENT MAG/WASHER

ON SURFACE - ~~BELOW~~ ON

OFFSET Q PAVEMENT 1.0 LT : ~~RT~~

12.5' TO rt EDGE PAVEMENT

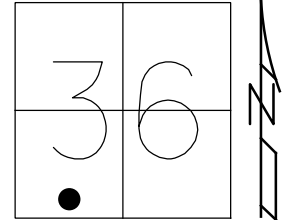
STATION: 707+38.68

HORIZ.DATUM: NAD83 (2011)

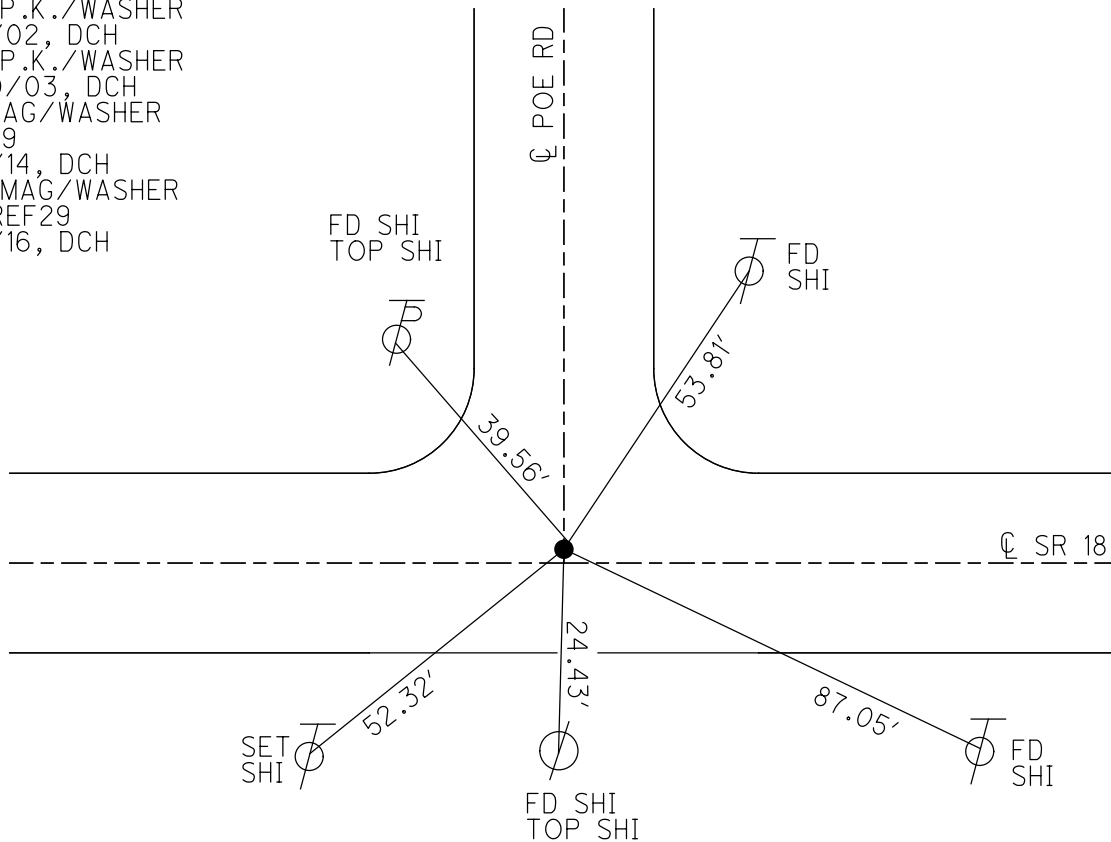
GEOID: 2012A

GRID: NORTHING: 551004.173

EASTING: 1648133.909



RECORD: P.I.  
 STA 707+39.12  
 $\Delta = 1^\circ 28' RT$   
 FDS P.K./WASHER  
 7/8/02, DCH  
 SET P.K./WASHER  
 2/20/03, DCH  
 FD MAG/WASHER  
 REF29  
 8/4/14, DCH  
 SET MAG/WASHER  
 NEWREF29  
 9/7/16, DCH



O.D.O.T. DISTRICT 2 SURVEY OFFICE (USE ONLY)

PERSONNEL

REFERENCE NO. 29 A

SHEET 15 OF 19

NOTES HOMAN

DATE 8/4/14

ROUTE SR 18

H.C. LUE

WEATHER SUNNY

COUNTY WOOD

R.C. THOMAS

TEMP. 90°

TOWNSHIP HENRY

DWG BY MILLER PID 93417

SECTION 36

T 3 N R 10 E

TYPE MONUMENT MAG/WASHER

ON SURFACE - ~~BELOW~~ ON

OFFSET Q PAVEMENT 4.2' LT : ~~RT~~

8.4' TO LT EDGE PAVEMENT

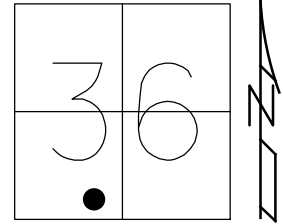
STATION: 708+91.98

HORZ. DATUM: NAD83 (2011)

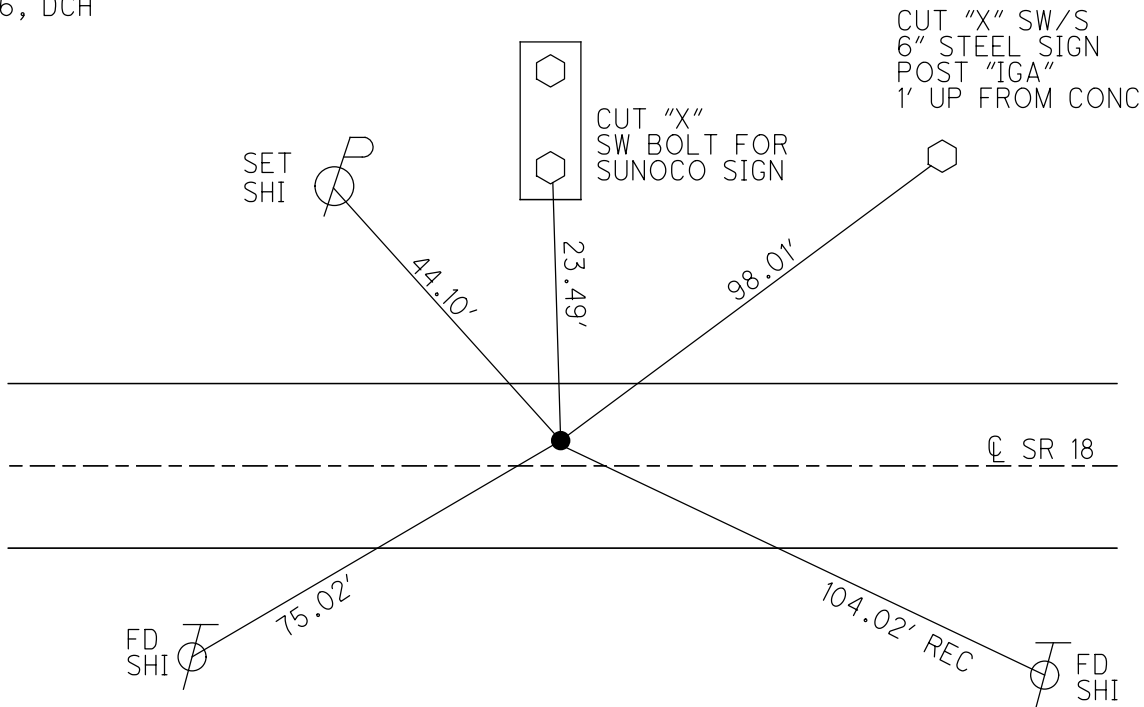
GEOID: 2012A

GRID: NORTHING: 550992.263

EASTING: 1648286.829



RECORD:  
 STA 708+92.51  
 $\Delta = 1^\circ 28' RT$   
 FD P.K./WASHER  
 7/8/02, DCH  
 SET MAG/WASHER  
 2/20/03, DCH  
 FD MAG NAIL  
 REFA29  
 8/4/14, DCH  
 SET MAG/WASHER  
 NEWREFA29  
 9/7/16, DCH



O.D.O.T. DISTRICT 2 SURVEY OFFICE (USE ONLY)

PERSONNEL

REFERENCE NO. 29 AA

SHEET 16 OF 19

NOTES HOMAN

DATE 8/4/14

ROUTE SR 18

H.C. LUE

WEATHER SUNNY

COUNTY WOOD

R.C. THOMAS

TEMP. 90°

TOWNSHIP HENRY

SECTION 36

DWG BY MILLER PID 93417

T 3 N R 10 E

TYPE MONUMENT LG R.R. SPIKE

ON SURFACE - ~~BELOW~~ ON

OFFSET CL PAVEMENT ON LT : RT

11.0' TO RT EDGE PAVEMENT

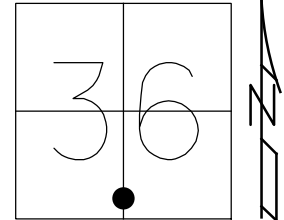
STATION: 720+60.02

HORZ. DATUM: NAD83 (2011)

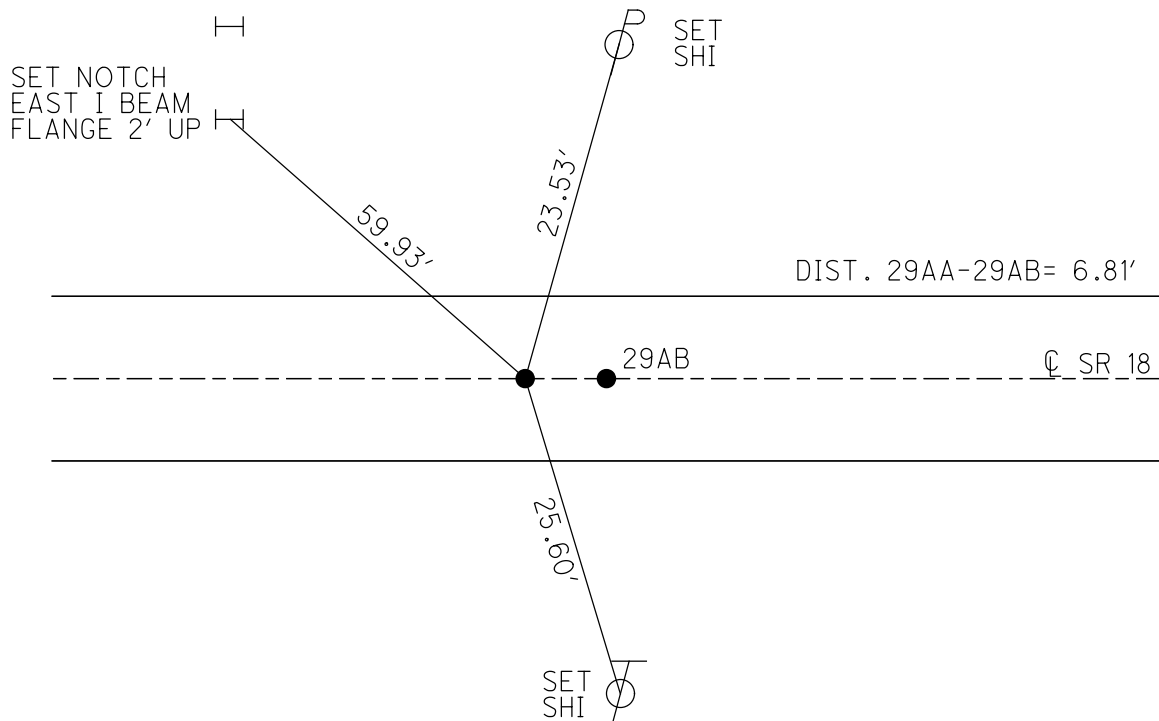
GEOID: 2012A

GRID: NORTHING: 550867.282

EASTING: 1649448.069



RECORD:  
 FD P.K./WASHER  
 7/8/02, DCH  
 FD LG R.R. SPIKE  
 REFAAA29  
 8/4/14, DCH  
 SET MAG/WASHER  
 NEWREFAAA29  
 9/7/16, DCH



O.D.O.T. DISTRICT 2 SURVEY OFFICE (USE ONLY)

PERSONNEL

REFERENCE NO. 29 AB

SHEET 17 OF 19

NOTES HOMAN

DATE 8/4/14

ROUTE SR 18

H.C. LUE

WEATHER SUNNY

COUNTY WOOD

R.C. THOMAS

TEMP. 90°

TOWNSHIP HENRY

SECTION 36

DWG BY MILLER

PID 93417

T 3 N R 10 E

TYPE MONUMENT MAG/WASHER

ON SURFACE - ~~BELOW~~ ON

OFFSET ☉ PAVEMENT ON ~~LT:RT~~

11.0' TO RT EDGE PAVEMENT

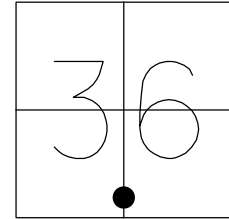
STATION: 720+66.82

HORIZ.DATUM: NAD83 (2011)

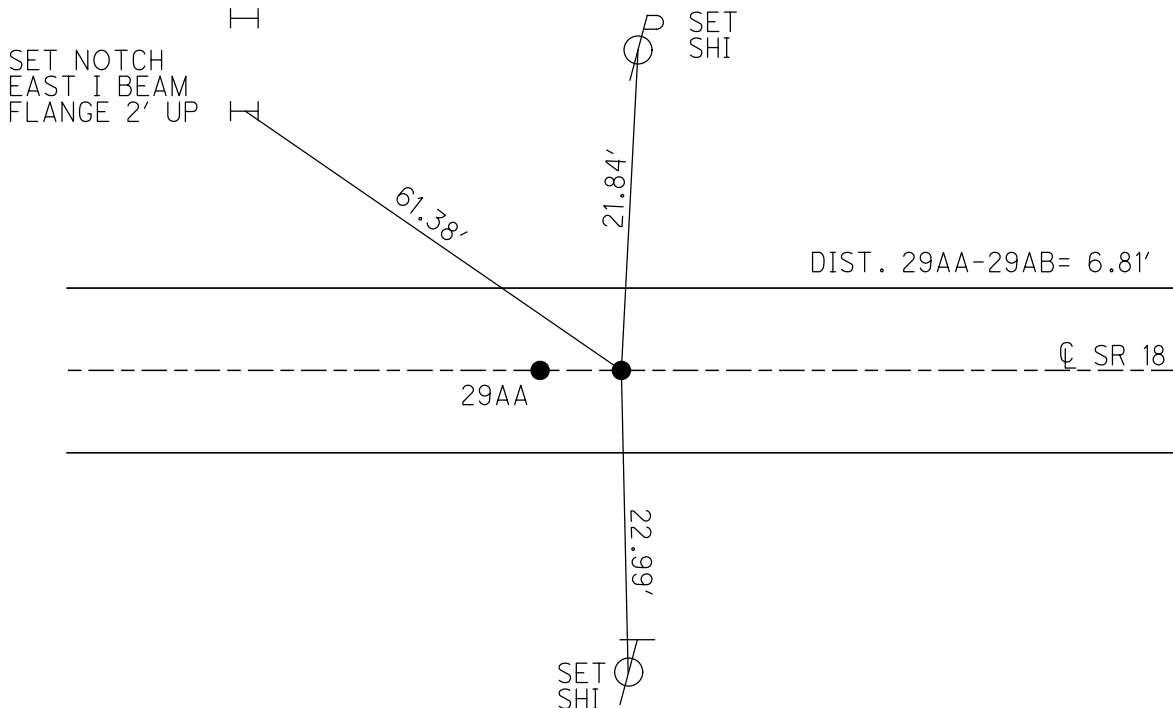
GEOID: 2012A

GRID: NORTHING: 550866.241

EASTING: 1649454.817



RECORD:  
 ORIGIN UNKNOWN  
 FD P.K./WASHER  
 7/8/02, DCH  
 SET MAG/WASHER  
 2/20/03, DCH  
 FD MAG/WASHER  
 REFAA29  
 8/4/14, DCH  
 SET MAG/WASHER  
 NEWREFAA29  
 9/7/16, DCH



O.D.O.T. DISTRICT 2 SURVEY OFFICE (USE ONLY)

PERSONNEL

REFERENCE NO. 29 B

SHEET 18 OF 19

NOTES HOMAN

DATE 8/4/14

ROUTE SR 18

H.C. LUE

WEATHER SUNNY

COUNTY WOOD

R.C. THOMAS

TEMP. 90°

TOWNSHIP HENRY

SECTION 36

DWG BY MILLER PID 93417

T 3 N R 10 E

TYPE MONUMENT MAG/WASHER

ON SURFACE - ~~BELOW~~ ON

OFFSET CL PAVEMENT 1.3' ~~LT~~ : RT

10.0' TO RT EDGE PAVEMENT

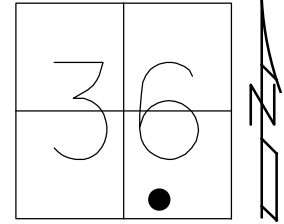
STATION: 722+68.20

HORZ. DATUM: NAD83 (2011)

GEOID: 2012A

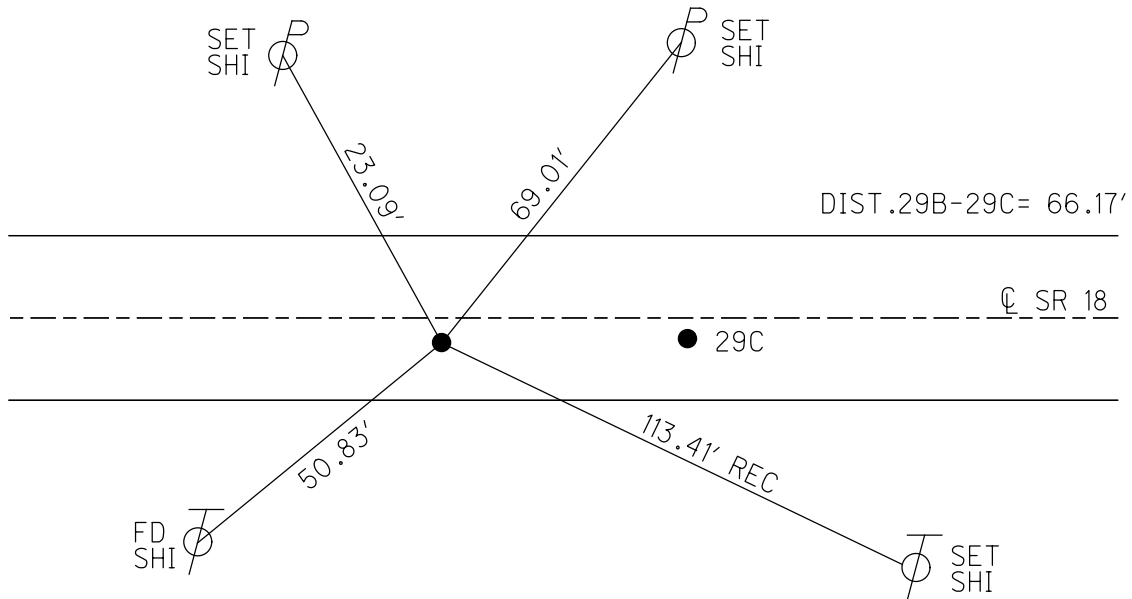
GRID: NORTHING: 550845.374

EASTING: 1649655.162



RECORD:

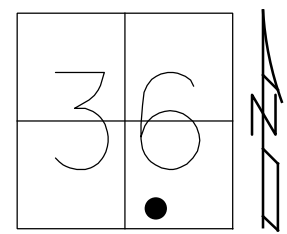
STA 722+68.22  
 $\Delta = 3^\circ 21' \text{ LT}$   
 FD P.K./WASHER  
 7/8/02, DCH  
 SET MAG/WASHER  
 2/20/03, DCH  
 FD MAG/WASHER  
 REFC29  
 8/4/14, DCH  
 SET MAG/WASHER  
 NEWREFB29  
 9/7/16, DCH



O.D.O.T. DISTRICT 2 SURVEY OFFICE (USE ONLY)

PERSONNEL \_\_\_\_\_ REFERENCE NO. 29C SHEET 19 OF 19  
 NOTES HOMAN DATE 8/4/14 ROUTE SR 18  
 H.C. LUE WEATHER SUNNY COUNTY WOOD  
 R.C. THOMAS TEMP. 90° TOWNSHIP HENRY  
 DWG BY MILLER PID 93417 SECTION 36  
 T 3 N R 10 E

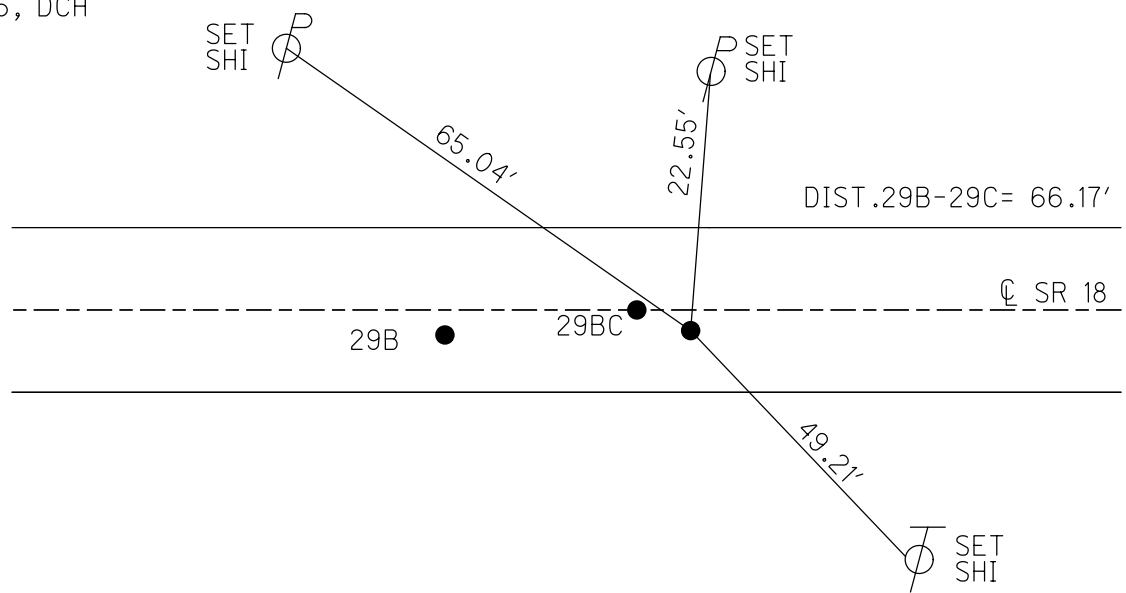
TYPE MONUMENT MAG/WASHER  
 ON SURFACE - ~~BELOW~~ ON  
 OFFSET  $\odot$  PAVEMENT 1.3' ~~LT~~ : RT  
10.0' TO RT EDGE PAVEMENT  
 STATION: 723+34.37



HORIZ.DATUM: NAD83 (2011) GEOID: 2012A  
 GRID: NORTHING: 550842.422 EASTING: 1649721.258

RECORD:  
 $\odot$  SURVEY  
 STA 723+34.41  
 $\Delta = 3^{\circ}20'30''$  LT  
 SET MAG/WASHER  
 2/20/03, DCH  
 FD MAG/WASHER  
 REFB29  
 8/4/14, DCH  
 RESET MAG/WASHER  
 NEWREFC29  
 9/7/16, DCH

REF 29 BC  
 ORIGIN UNKNOWN  
 FD MAG NAIL  
 ON  $\odot$   
 N: 550843.596  
 E: 1649715.120  
 DIST.29BC-29C= 6.18'

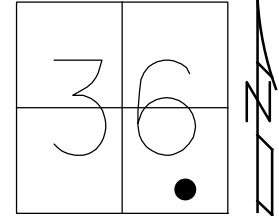


O.D.O.T. DISTRICT 2 SURVEY OFFICE (USE ONLY)

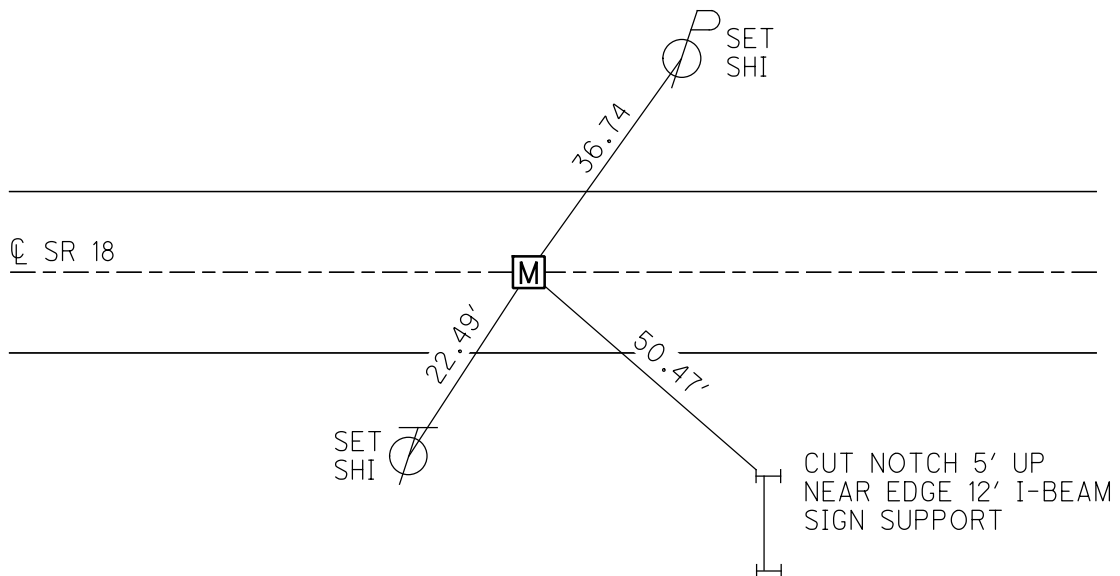
PERSONNEL \_\_\_\_\_ REFERENCE NO. 30 SHEET 1 OF 35  
 NOTES HOFFMAN DATE 6/17/87 ROUTE SR 18  
 H.C. LOEHRKE WEATHER CLEAR COUNTY WOOD  
 R.C. BARNHISEL TEMP. 85° TOWNSHIP HENRY  
SOCKMAN SECTION 36  
 DWG BY MILLER PID 93417 T 3 N R 10 E

TYPE MONUMENT SMALL R.R. SPIKE  
 ON SURFACE - ~~BELOW~~ ON  
 OFFSET CL PAVEMENT ON LT : RT  
11.4' TO RT EDGE PAVEMENT  
 STATION: 732+25.50

HORZ.DATUM: NAD83 (2011) GEOID: 2012A  
 GRID: NORTHING: 550800.516 EASTING: 1650611.349



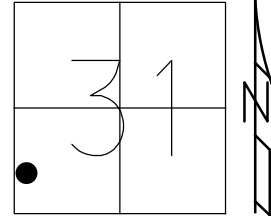
RECORD:  
 STA 735+84.36  
 $\Delta = 0^\circ 33' 30''$  LT  
 FD SMALL R.R. SPIKE  
 6/17/87, CL  
 SET P.K./WASHER  
 7/24/87, CL  
 FD MONBOX W/ IPIN  
 REF30  
 8/4/14, DCH



O.D.O.T. DISTRICT 2 SURVEY OFFICE (USE ONLY)

PERSONNEL \_\_\_\_\_ REFERENCE NO. 31 SHEET 2 OF 35  
 NOTES BARNHISEL DATE 9/11/92 ROUTE SR 18  
 H.C. VAN DUSEN WEATHER SUNNY COUNTY WOOD  
 R.C. KUSZ TEMP. 70° TOWNSHIP BLOOM  
 SECTION 31  
 DWG BY MILLER PID 93417 T 3 N R 11 E

TYPE MONUMENT SMALL R.R. SPIKE  
 ON SURFACE - ~~BELOW~~ ON  
 OFFSET 14.5' TO LT EDGE PAVEMENT 1.0' LT : ~~RT~~  
 STATION: 752+78.75

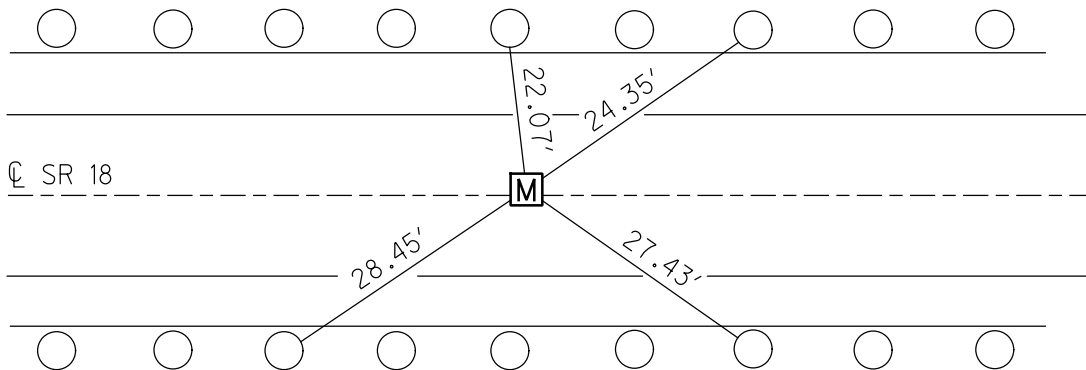


HORZ.DATUM: NAD83 (2011) GEOID: 2012A  
 GRID: NORTHING: 550726.948 EASTING: 1652663.278

RECORD: P.C.  
 STA 753+13.15  
 FD SM R.R. SPIKE  
 9/11/92, MB  
 FD MONBOX W/IPIN  
 REF31  
 8/4/14, DCH

NOTE:  
 P.I. CURVE DATA  
 STA = 755+36.59  
 $\Delta = 6^{\circ}41'45''$   
 $D = 1^{\circ}30'00''$   
 $L = 446.39'$   
 $T = 223.45'$   
 $R = 3819.72'$

SET SHI'S  
 GR POSTS

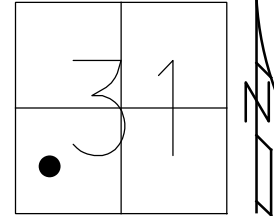




O.D.O.T. DISTRICT 2 SURVEY OFFICE (USE ONLY)

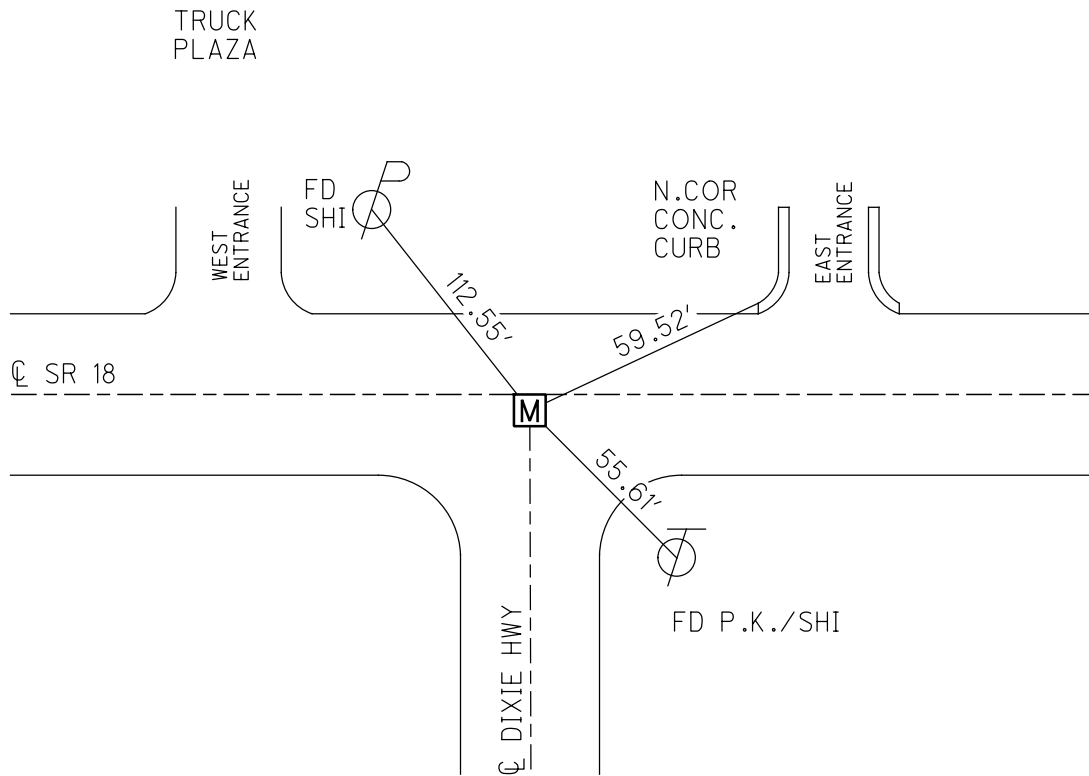
PERSONNEL \_\_\_\_\_ REFERENCE NO. 32 SHEET 3 OF 35  
 NOTES BARNHISEL DATE 9/11/92 ROUTE SR 18  
 H.C. VAN DUSEN WEATHER SUNNY COUNTY WOOD  
 R.C. KUSZ TEMP. 70° TOWNSHIP BLOOM  
 SECTION 31  
 DWG BY MILLER PID 93417 T 3 N R 11 E

TYPE MONUMENT SMALL R.R. SPIKE  
 ON SURFACE - ~~BELOW~~ ON  
 OFFSET  $\text{C}$  PAVEMENT 3.0' ~~LT~~ : RT  
15.2' TO RT EDGE PAVEMENT  
 STATION: 756+07.60



HORIZ.DATUM: NAD83 (2011) GEOID: 2012A  
 GRID: NORTHING: 550729.260 EASTING: 1652992.027

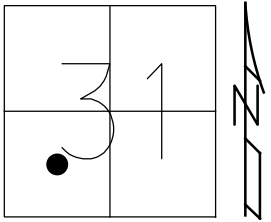
RECORD:  
 FD SM R.R. SPIKE  
 9/11/92, MB  
 FD MONBOX W/IPIN  
 REF32  
 8/4/14, DCH



O.D.O.T. DISTRICT 2 SURVEY OFFICE (USE ONLY)

PERSONNEL \_\_\_\_\_ REFERENCE NO. 33 SHEET 4 OF 35  
 NOTES BARNHEISEL DATE 9/11/92 ROUTE SR 18  
 H.C. VAN DUSEN WEATHER SUNNY COUNTY WOOD  
 R.C. KUSZ TEMP. 70° TOWNSHIP BLOOM  
 DWG BY MILLER PID 93417 SECTION 31  
 T 3 N R 11 E

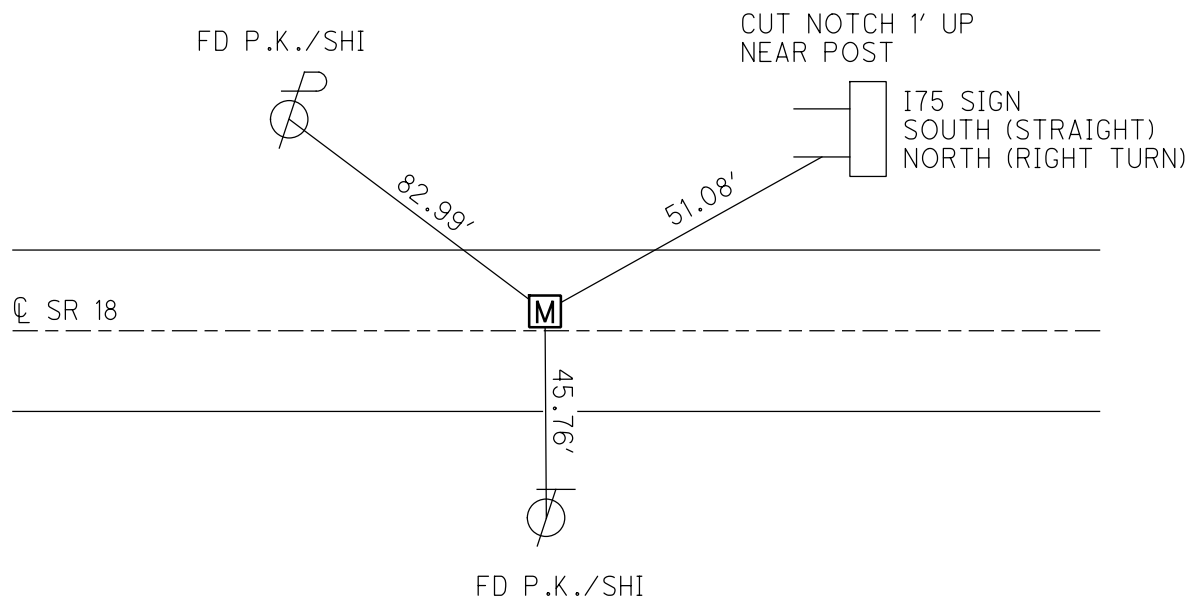
TYPE MONUMENT SM.R.R. SPIKE  
 ON SURFACE - ~~BELOW~~ ON  
 OFFSET  $\odot$  PAVEMENT 2.0' LT : ~~RT~~  
16.5' TO RT EDGE PAVEMENT  
 STATION: 757+25.14



HORZ.DATUM: NAD83 (2011) GEOID: 2012A  
 GRID: NORTHING: 550737.026 EASTING: 1653109.306

RECORD: P.T.  
 STA 757+59.53  
 FD SM R.R. SPIKE  
 9/11/92  
 SHOT IPIN IN MONBOX  
 REF33  
 8/4/14, DCH

NOTE: P.I.  
 CURVE DATA  
 STA = 755+36.59  
 $\Delta = 6^{\circ}41'45''$   
 $D = 1^{\circ}30'00''$   
 $L = 446.39'$   
 $T = 223.45'$   
 $R = 3819.72'$



O.D.O.T. DISTRICT 2 SURVEY OFFICE (USE ONLY)

PERSONNEL

REFERENCE NO. 33 A

SHEET 5 OF 35

NOTES HOMAN  
H.C. LEU  
R.C. RHOADES

DATE 8/25/14  
WEATHER SUNNY  
TEMP. 75°

ROUTE SR 18  
COUNTY WOOD  
TOWNSHIP BLOOM  
SECTION 31

DWG BY MILLER PID 93417

T 3 N R 11 E

TYPE MONUMENT MONBOX W/IPIN

ON SURFACE - ~~BELOW~~ ON

OFFSET ☉ PAVEMENT 0.5' LT : ~~RT~~

9.4' TO LT EDGE PAVEMENT

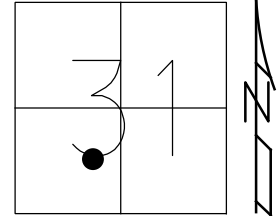
STATION: 763+03.89

HORIZ.DATUM: NAD83 (2011)

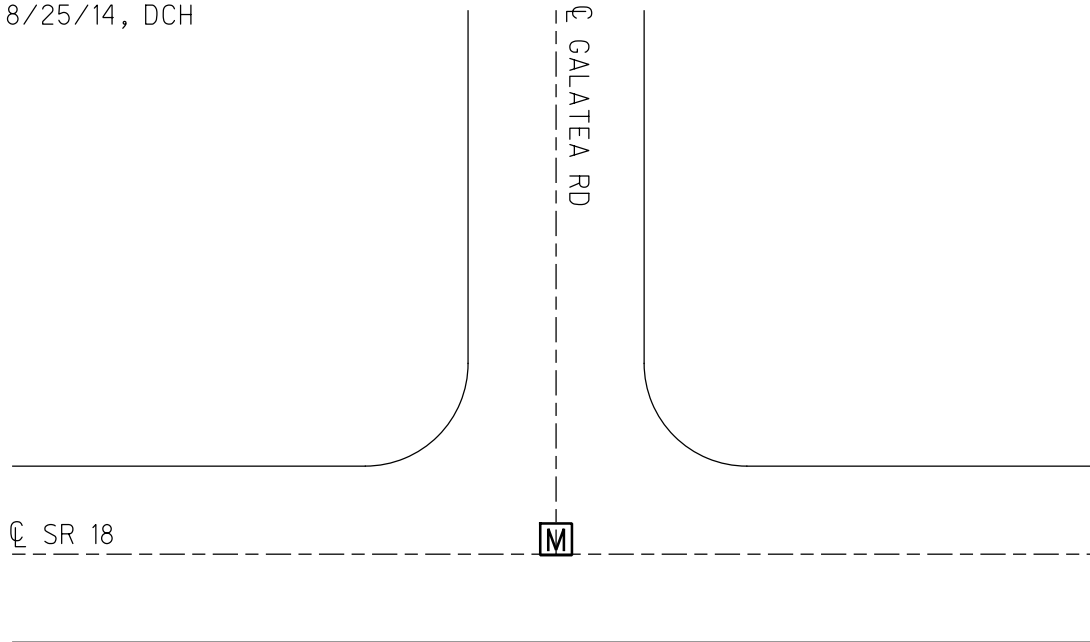
GEOID: 2012A

GRID: NORTHING: 550787.652

EASTING: 1653685.833



RECORD:  
FD MONBOX  
W/IPIN  
REFA33  
8/25/14, DCH



O.D.O.T. DISTRICT 2 SURVEY OFFICE (USE ONLY)

PERSONNEL

REFERENCE NO. 33 B

SHEET 6 OF 35

NOTES HOMAN

DATE 8/25/14

ROUTE SR 18

H.C. LEU

WEATHER SUNNY

COUNTY WOOD

R.C. RHOADES

TEMP. 75°

TOWNSHIP BLOOM

SECTION 31

DWG BY MILLER PID 93417

T 3 N R 11 E

TYPE MONUMENT P.K.NAIL

ON SURFACE - ~~BELOW~~ ON

OFFSET  $\text{\textcircled{C}}$  PAVEMENT 0.5' LT : ~~RT~~

9.4' TO LT EDGE PAVEMENT 7.6' W OF  $\text{\textcircled{C}}$  SOUTH

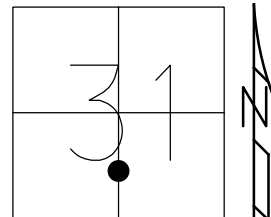
STATION: 770+81.24

HORZ.DATUM: NAD83 (2011)

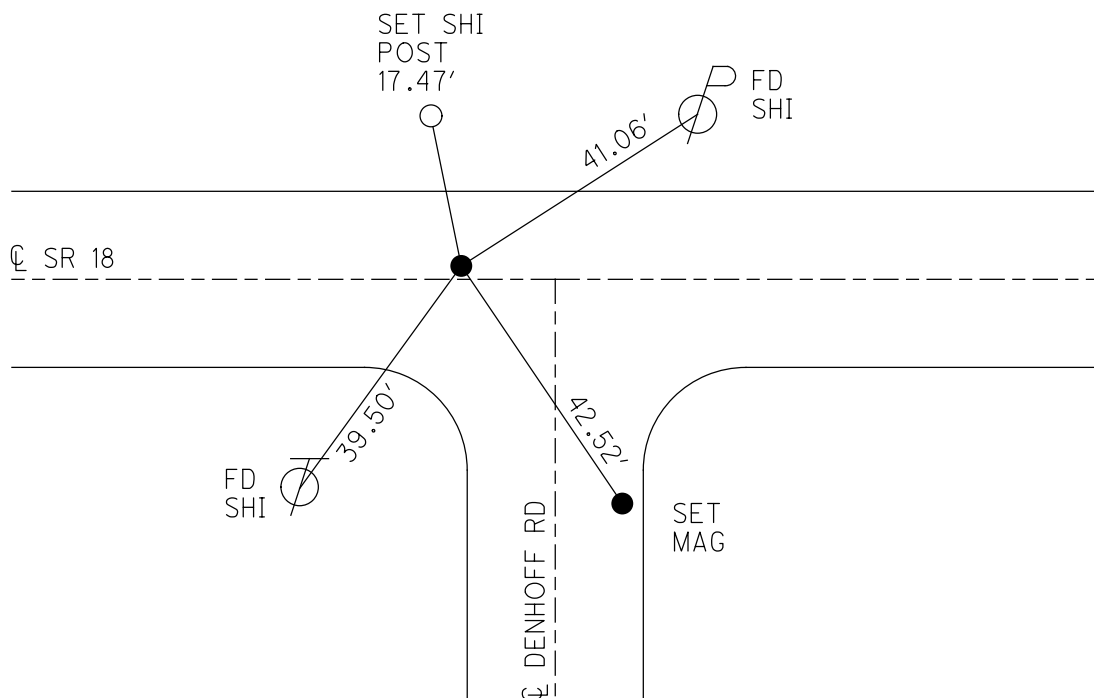
GEOID: 2012A

GRID: NORTHING: 550831.650

EASTING: 1654461.941



RECORD:  
 FD LG R.R SPIKE  
 6/9/99, MB  
 SET P.K./WASHER  
 7/20/99, MB  
 FD P.K./WASHER  
 REFB33  
 8/25/14, DCH  
 SET MAG/WASHER  
 11/05/14, DCH



O.D.O.T. DISTRICT 2 SURVEY OFFICE (USE ONLY)

PERSONNEL \_\_\_\_\_ REFERENCE NO. 33 C SHEET 7 OF 35  
 NOTES HOMAN DATE 8/25/14 ROUTE SR 18  
 H.C. LEU WEATHER SUNNY COUNTY WOOD  
 R.C. RHOADES TEMP. 80° TOWNSHIP BLOOM  
 SECTION 31  
 DWG BY MILLER PID 93417 T 3 N R 11 E

TYPE MONUMENT P.K.NAIL

ON SURFACE - ~~BELOW~~ ON

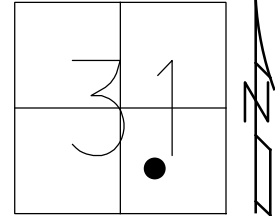
OFFSET 0.8' LT : ~~RT~~

8.6' TO LT EDGE PAVEMENT

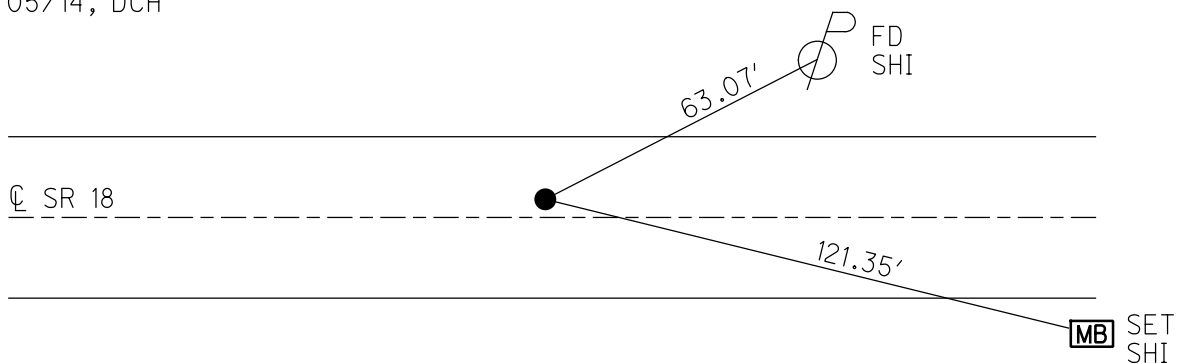
STATION: 773+31.18

HORZ.DATUM: NAD83 (2011) GEOID: 2012A

GRID: NORTHING: 550811.870 EASTING: 1654711.098



RECORD:  
 FD FR/OLD SURVEY  
 OBSERVED  
 $\Delta=05^{\circ}52'38''$   
 7-30-88  
 FD SM R.R SPIKE  
 6/9/99, MB  
 SET P.K./WASHER  
 7/20/99, MB  
 FD P.K.NAIL  
 REFC33  
 8/25/14, DCH  
 SET MAG/WASHER  
 11/05/14, DCH



O.D.O.T. DISTRICT 2 SURVEY OFFICE (USE ONLY)

PERSONNEL

REFERENCE NO. 33 D

SHEET 8 OF 35

NOTES HOMAN

DATE 8/25/14

ROUTE SR 18

H.C. LEU

WEATHER SUNNY

COUNTY WOOD

R.C. RHOADES

TEMP. 80°

TOWNSHIP BLOOM

SECTION 31

DWG BY MILLER

PID 93417

T 3 N R 11 E

TYPE MONUMENT P.K.NAIL

ON SURFACE - ~~BELOW~~ ON

OFFSET  $\odot$  PAVEMENT 0.4' LT : ~~RT~~

8.7' TO LT EDGE PAVEMENT

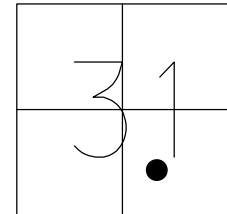
STATION: 775+30.97

HORZ. DATUM: NAD83 (2011)

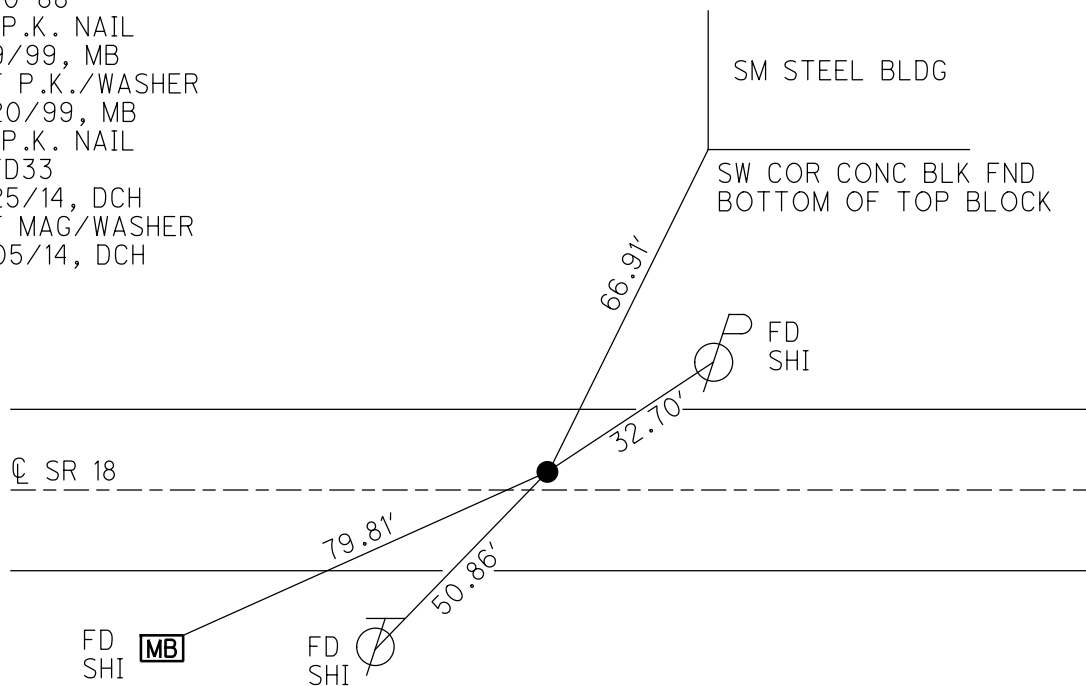
GEOID: 2012A

GRID: NORTHING: 550775.634

EASTING: 1654907.567



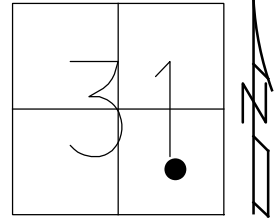
RECORD:  
 FD FR/OLD SURVEY  
 OBSERVED  
 $\Delta=02^{\circ}47'56''$  RT  
 8-30-88  
 FD P.K. NAIL  
 6/9/99, MB  
 SET P.K./WASHER  
 7/20/99, MB  
 FD P.K. NAIL  
 REFD33  
 8/25/14, DCH  
 SET MAG/WASHER  
 11/05/14, DCH



O.D.O.T. DISTRICT 2 SURVEY OFFICE (USE ONLY)

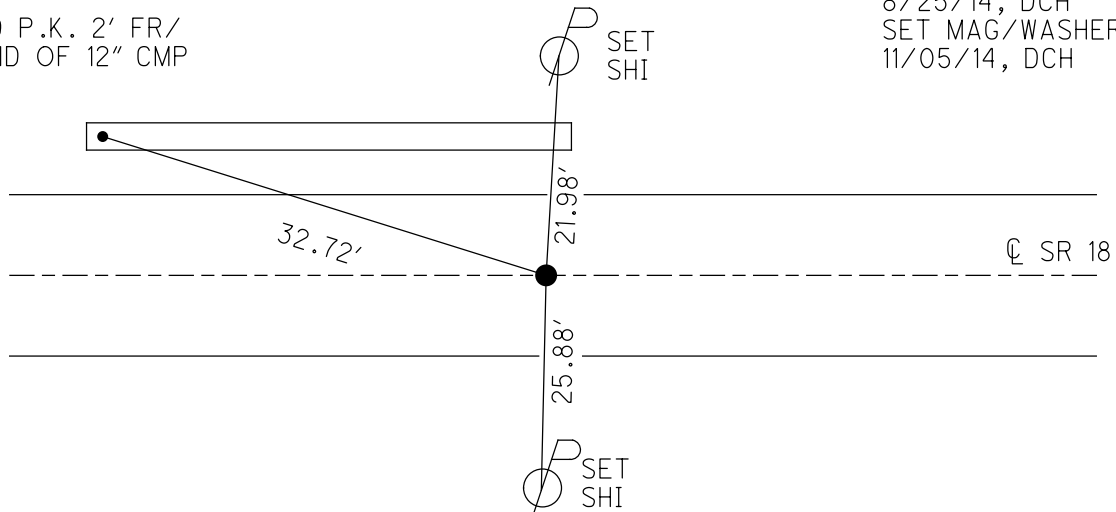
PERSONNEL \_\_\_\_\_ REFERENCE NO. 33 E SHEET 9 OF 35  
 NOTES HOMAN DATE 8/25/14 ROUTE SR 18  
 H.C. LEU WEATHER SUNNY COUNTY WOOD  
 R.C. RHOADES TEMP. 80° TOWNSHIP BLOOM  
 DWG BY MILLER PID 93417 SECTION 31  
 T 3 N R 11 E

TYPE MONUMENT P.K.NAIL  
 ON SURFACE - ~~BELOW~~ ON  
 OFFSET CL PAVEMENT ON LT : ~~RT~~  
9.3' TO RT EDGE PAVEMENT  
 STATION: 787+62.68  
 HORZ.DATUM: NAD83 (2011) GEOID: 2012A  
 GRID: NORTHING: 550493.862 EASTING: 1656106.624



RECORD:  
 FD FR/OLD SURVEY  
 OBSERVED  
 $\Delta=04^{\circ}02'43''$  RT  
 9-26-88  
 FD R.R. SPIKE  
 6/9/99, MB  
 SET P.K./WASHER  
 7/20/99, MB  
 FD P.K. NAIL  
 REFE33  
 8/25/14, DCH  
 SET MAG/WASHER  
 11/05/14, DCH

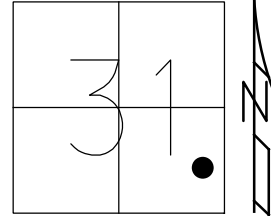
FD P.K. 2' FR/  
 END OF 12" CMP



O.D.O.T. DISTRICT 2 SURVEY OFFICE (USE ONLY)

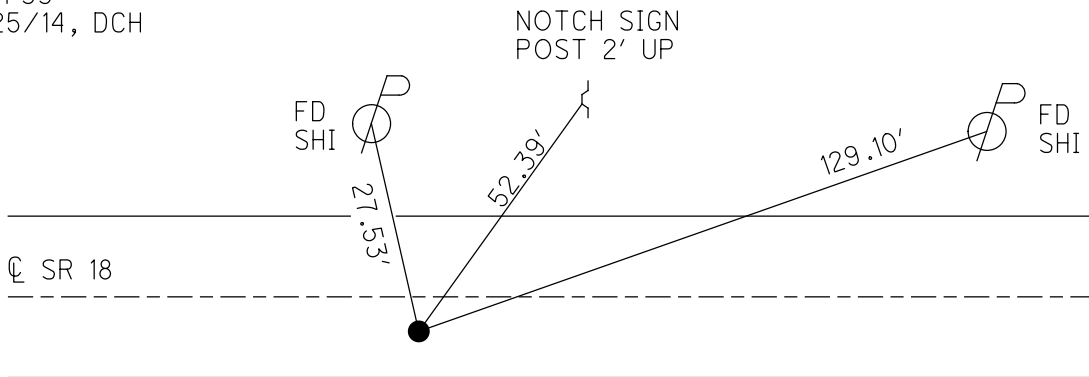
PERSONNEL \_\_\_\_\_ REFERENCE NO. 33 F SHEET 10 OF 35  
 NOTES BARNHEISEL DATE 6/16/99 ROUTE SR 18  
 H.C. CANTERBURY WEATHER CLOUDY COUNTY WOOD  
 R.C. ROUSOS TEMP. 65° TOWNSHIP BLOOM  
 SECTION 31  
 DWG BY MILLER PID 93417 T 3 N R 11 E

TYPE MONUMENT P.K./WASHER  
 ON SURFACE - ~~BELOW~~ ON  
 OFFSET CL PAVEMENT 6.6' ~~LT~~ : RT  
3.0' TO RT EDGE PAVEMENT  
 STATION: 796+23.09



HORIZ.DATUM: NAD83 (2011) GEOID: 2012A  
 GRID: NORTHING: 550356.482 EASTING: 1656955.996

RECORD: P.I.  
 POINT SET  
 OBSERVED  
 $\Delta=10^{\circ}14'17''$   
 9-26-88  
 FD P.K./WASHER  
 6/9/99, MB  
 SET P.K./WASHER  
 7/20/99, MB  
 FD P.K./WASHER  
 REFF33  
 8/25/14, DCH





O.D.O.T. DISTRICT 2 SURVEY OFFICE (USE ONLY)

PERSONNEL

REFERENCE NO. 33 G

SHEET 11 OF 35

NOTES HOMAN  
 H.C. LEU  
 R.C. RHOADES

DATE 8/25/14  
 WEATHER SUNNY  
 TEMP. 80°

ROUTE SR 18  
 COUNTY WOOD  
 TOWNSHIP BLOOM  
 SECTION 31

DWG BY MILLER PID 93417

T 3 N R 11 E

TYPE MONUMENT P.K.

ON SURFACE - ~~BELOW~~ ON

OFFSET CL PAVEMENT 0.2' ~~LT~~ : RT

TO EDGE PAVEMENT 5.2' FROM CL OF BUSHEY RD.

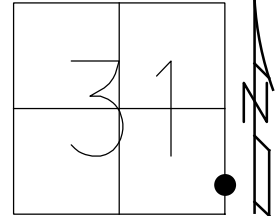
STATION: 797+65.27

HORZ. DATUM: NAD83 (2011)

GEOID: 2012A

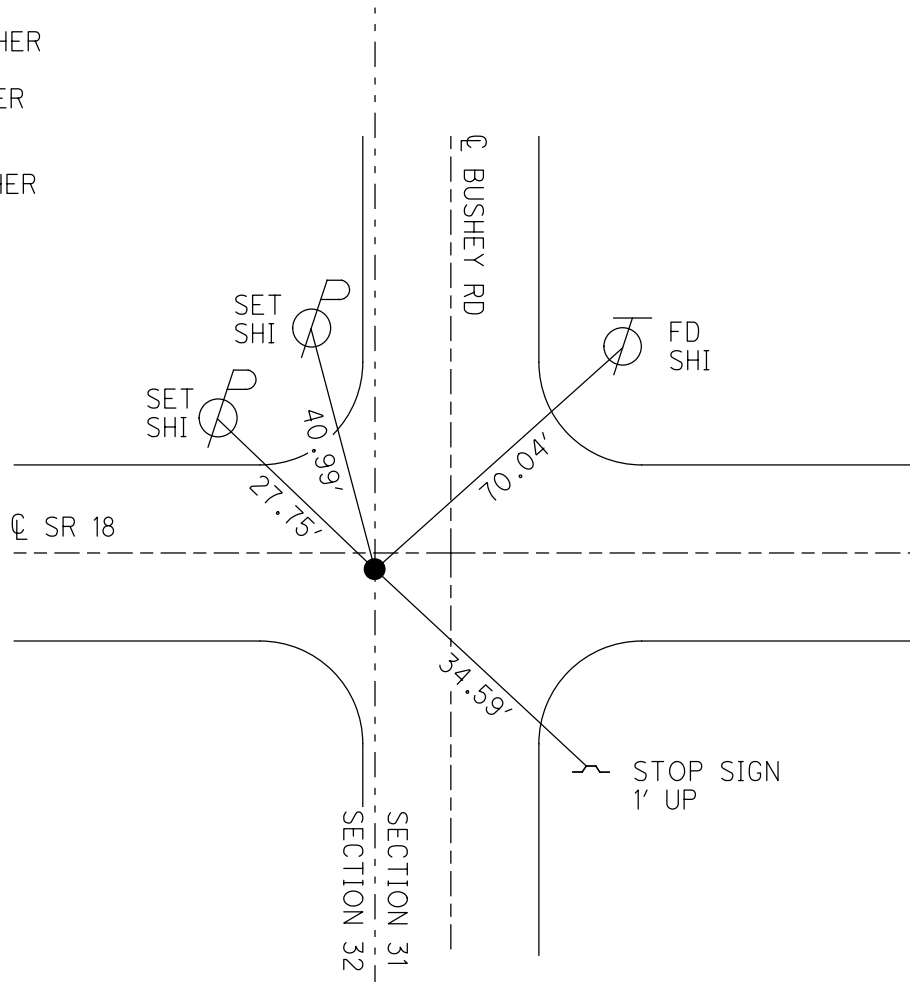
GRID: NORTHING: 550359.150

EASTING: 1657098.142



RECORD:

FD P.K. SHANK  
 6/16/99, MB  
 SET P.K./WASHER  
 7/20/99, MB  
 FD P.K./WASHER  
 REFG33  
 8/25/14, DCH  
 SET MAG/WASHER  
 11/05/14, DCH



O.D.O.T. DISTRICT 2 SURVEY OFFICE (USE ONLY)

PERSONNEL

REFERENCE NO. 33 H

SHEET 12 OF 29

NOTES HOMAN

DATE 8/25/14

ROUTE SR 18

H.C. LEU

WEATHER SUNNY

COUNTY WOOD

R.C. RHOADES

TEMP. 80°

TOWNSHIP BLOOM

DWG BY MILLER PID 93417

SECTION 32

T 3 N R 11 E

TYPE MONUMENT P.K./WASHER

ON SURFACE - ~~BELOW~~ ON

OFFSET Q PAVEMENT 2.0' ~~LT~~ : RT

7.4' TO RT EDGE PAVEMENT

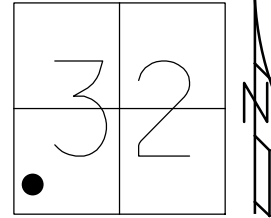
STATION: 802+38.34

HORZ.DATUM: NAD83 (2011)

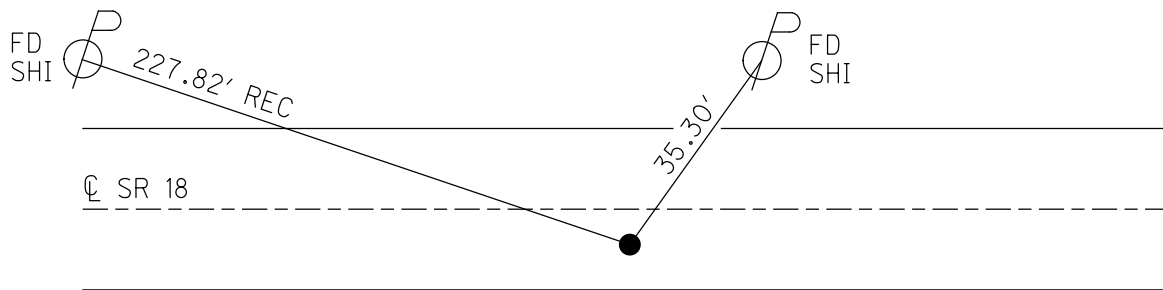
GEOID: 2012A

GRID: NORTHING: 550367.957

EASTING: 1657571.137



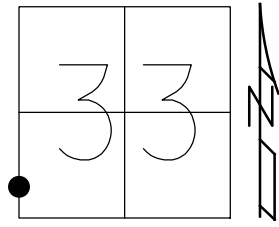
RECORD: P.I.  
FD P.K./WASHER  
6/16/99, MB  
SET P.K./WASHER  
7/20/99, MB  
FD P.K./WASHER  
REFH33  
8/25/14, DCH  
SET MAG/WASHER  
11/05/14, DCH



O.D.O.T. DISTRICT 2 SURVEY OFFICE (USE ONLY)

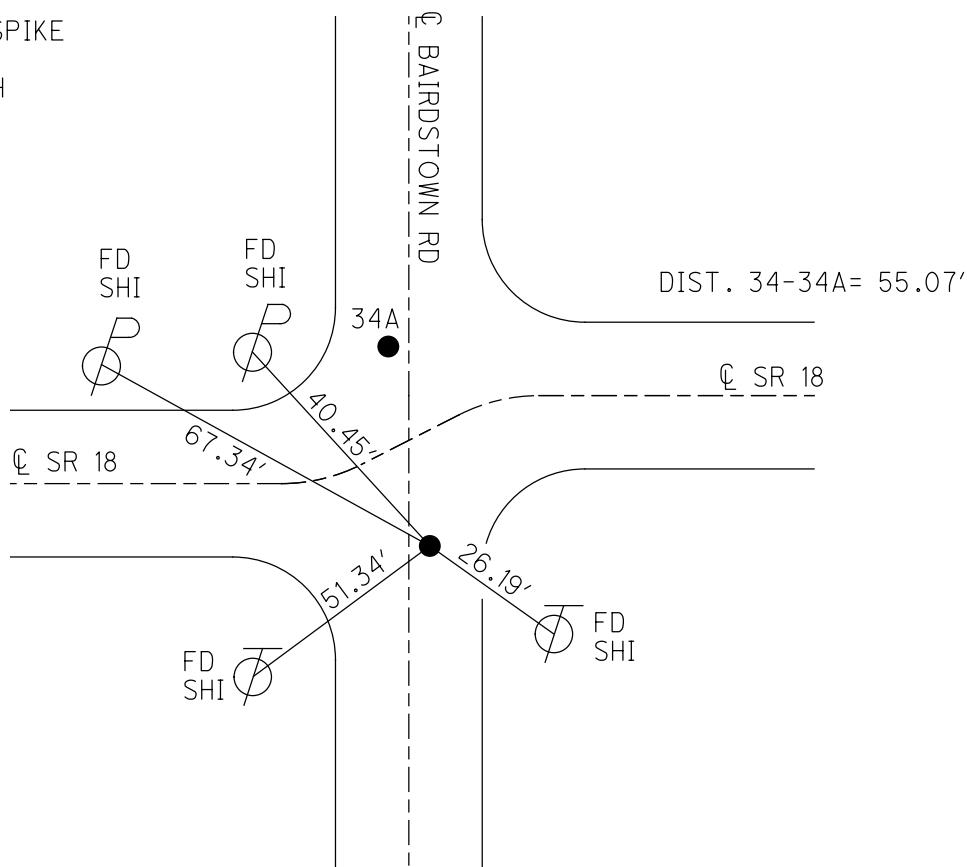
PERSONNEL \_\_\_\_\_ REFERENCE NO. 34 SHEET 13 OF 35  
 NOTES HOMAN DATE 8/25/14 ROUTE SR 18  
 H.C. LEU WEATHER SUNNY COUNTY WOOD  
 R.C. RHOADES TEMP. 80° TOWNSHIP BLOOM  
 SECTION 33  
 DWG BY MILLER PID 93417 T 3 N R 11 E

TYPE MONUMENT SM.R.R. SPIKE  
~~ON SURFACE~~ - BELOW 0.5"  
 OFFSET  $\text{C}$  PAVEMENT 24.0'  $\pm$  RT  
TO EDGE PAVEMENT 2.0' E  $\text{C}$  OF PVMT S  
 STATION: 850+99.70



HORIZ.DATUM: NAD83 (2011) GEOID: 2012A  
 GRID: NORTHING: 550663.236 EASTING: 1662423.519

RECORD:  
 FD SM R.R. SPIKE  
 6/16/99, MB  
 SET P.K./WASHER  
 7/20/99, MB  
 FD SM R.R. SPIKE  
 REF34  
 8/25/14, DCH





O.D.O.T. DISTRICT 2 SURVEY OFFICE (USE ONLY)

PERSONNEL

REFERENCE NO. 34 B

SHEET 15 OF 35

NOTES HOMAN

DATE 8/25/14

ROUTE SR 18

H.C. LEU

WEATHER SUNNY

COUNTY WOOD

R.C. RHOADES

TEMP. 85°

TOWNSHIP BLOOM

DWG BY MILLER PID 93417

SECTION 33

T 3 N R 11 E

TYPE MONUMENT P.K.

ON SURFACE - ~~BELOW~~ ON

OFFSET  $\varnothing$  PAVEMENT ON LT : RT

10.0' TO RT EDGE PAVEMENT

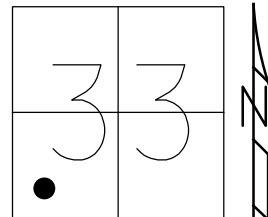
STATION: 859+06.61

HORZ.DATUM: NAD83 (2011)

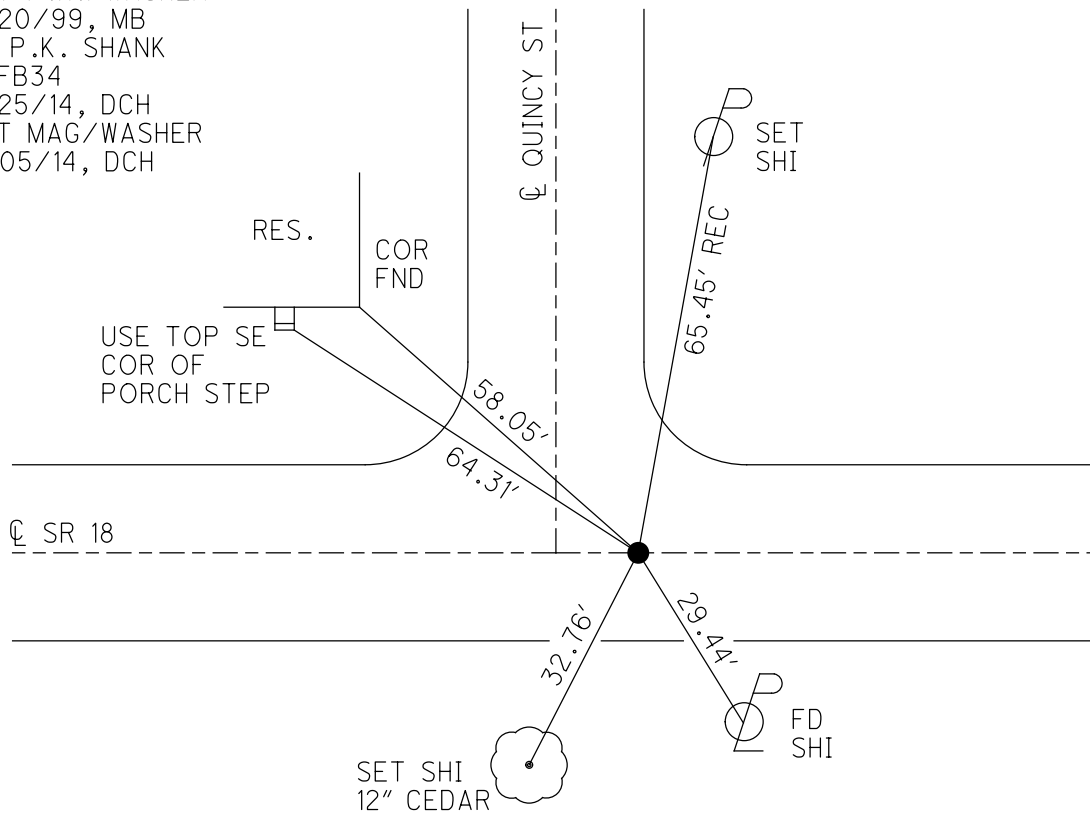
GEOID: 2012A

GRID: NORTHING: 550688.446

EASTING: 1663176.039



RECORD:  
 FD P.K./SHI  
 6/16/99, MB  
 SET P.K./WASHER  
 7/20/99, MB  
 SET P.K./WASHER  
 9/20/99, MB  
 FD P.K. SHANK  
 REFB34  
 8/25/14, DCH  
 SET MAG/WASHER  
 11/05/14, DCH



O.D.O.T. DISTRICT 2 SURVEY OFFICE (USE ONLY)

PERSONNEL

REFERENCE NO. 34 C

SHEET 16 OF 35

NOTES HOMAN DATE 8/25/14  
 H.C. LEU WEATHER SUNNY  
 R.C. RHOADES TEMP. 85°

ROUTE SR 18  
 COUNTY WOOD  
 TOWNSHIP BLOOM  
 SECTION 33

DWG BY MILLER PID 93417

T 3 N R 11 E

TYPE MONUMENT P.K./WASHER

ON SURFACE - ~~BELOW~~ ON

OFFSET ☉ PAVEMENT ON ~~LT:RT~~

- TO - EDGE PAVEMENT

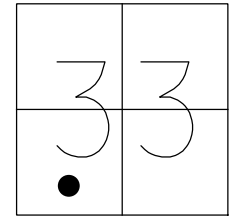
STATION: 862+91.31

HORIZ.DATUM: NAD83 (2011)

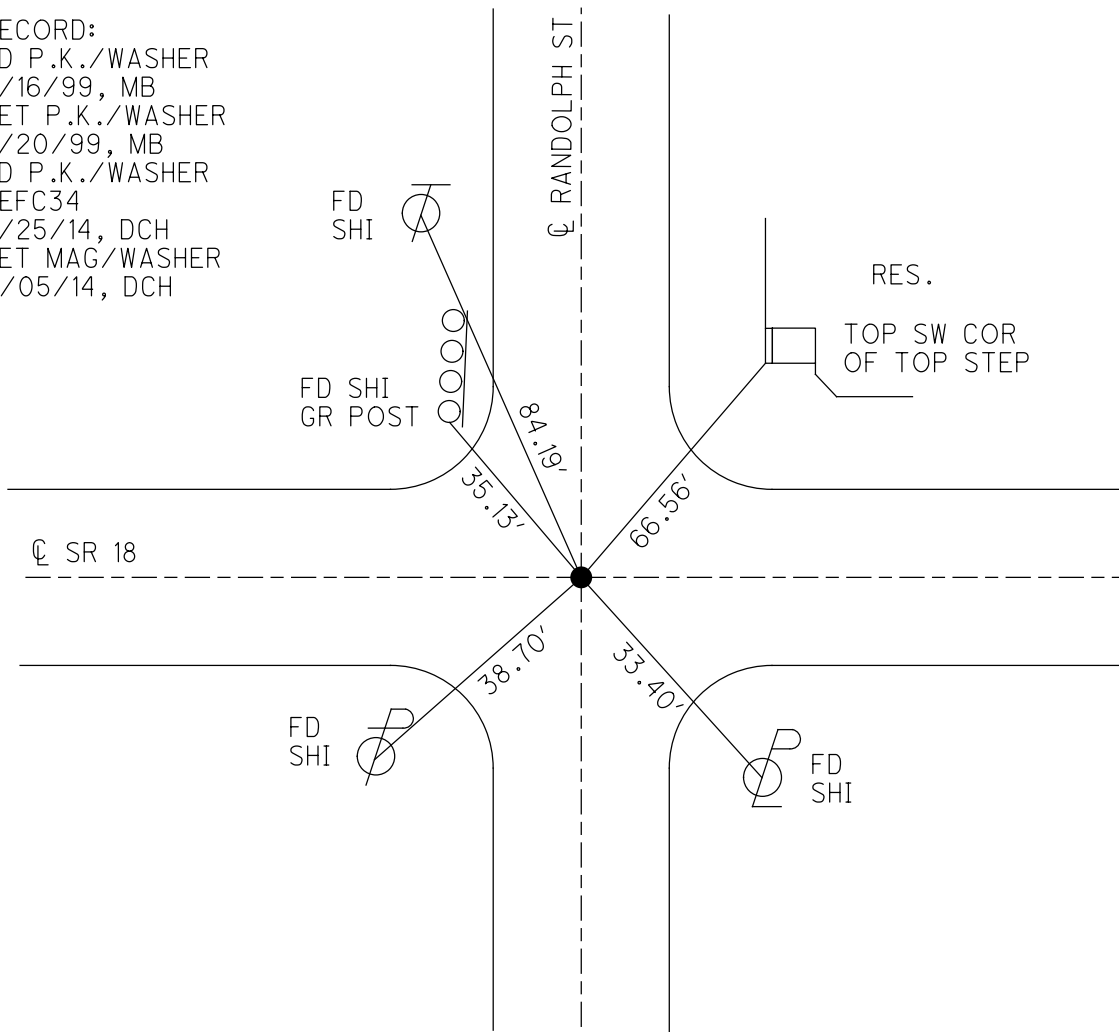
GEOID: 2012A

GRID: NORTHING: 550672.792

EASTING: 1663560.422



RECORD:  
 FD P.K./WASHER  
 6/16/99, MB  
 SET P.K./WASHER  
 7/20/99, MB  
 FD P.K./WASHER  
 REFC34  
 8/25/14, DCH  
 SET MAG/WASHER  
 11/05/14, DCH



O.D.O.T. DISTRICT 2 SURVEY OFFICE (USE ONLY)

PERSONNEL \_\_\_\_\_

REFERENCE NO. 34 D

SHEET 17 OF 35

NOTES HOMAN

DATE 8/25/14

ROUTE SR 18

H.C. LEU

WEATHER SUNNY

COUNTY WOOD

R.C. RHOADES

TEMP. 85°

TOWNSHIP BLOOM

SECTION 33

DWG BY MILLER PID 93417

T 3 N R 11 E

TYPE MONUMENT P.K./WASHER

ON SURFACE - ~~BELOW~~ ON

OFFSET ☉ PAVEMENT ON LT : RT

- TO - EDGE PAVEMENT

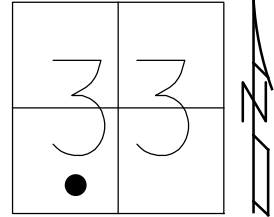
STATION: 866+78.70

HORIZ.DATUM: NAD83 (2011)

GEOID: 2012A

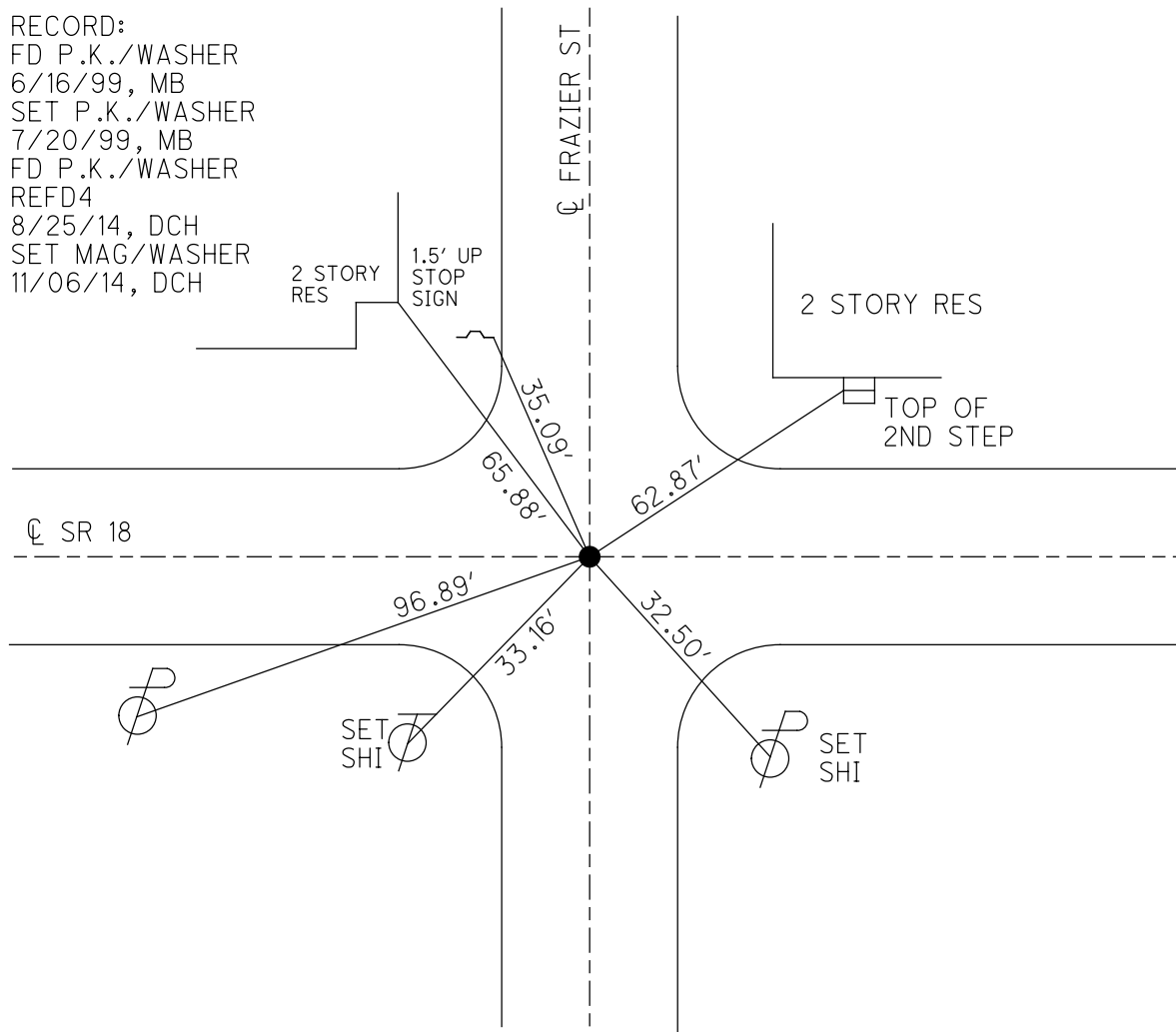
GRID: NORTHING: 550657.965

EASTING: 1663947.529



RECORD:

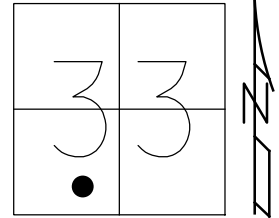
FD P.K./WASHER  
6/16/99, MB  
SET P.K./WASHER  
7/20/99, MB  
FD P.K./WASHER  
REFD4  
8/25/14, DCH  
SET MAG/WASHER  
11/06/14, DCH



O.D.O.T. DISTRICT 2 SURVEY OFFICE (USE ONLY)

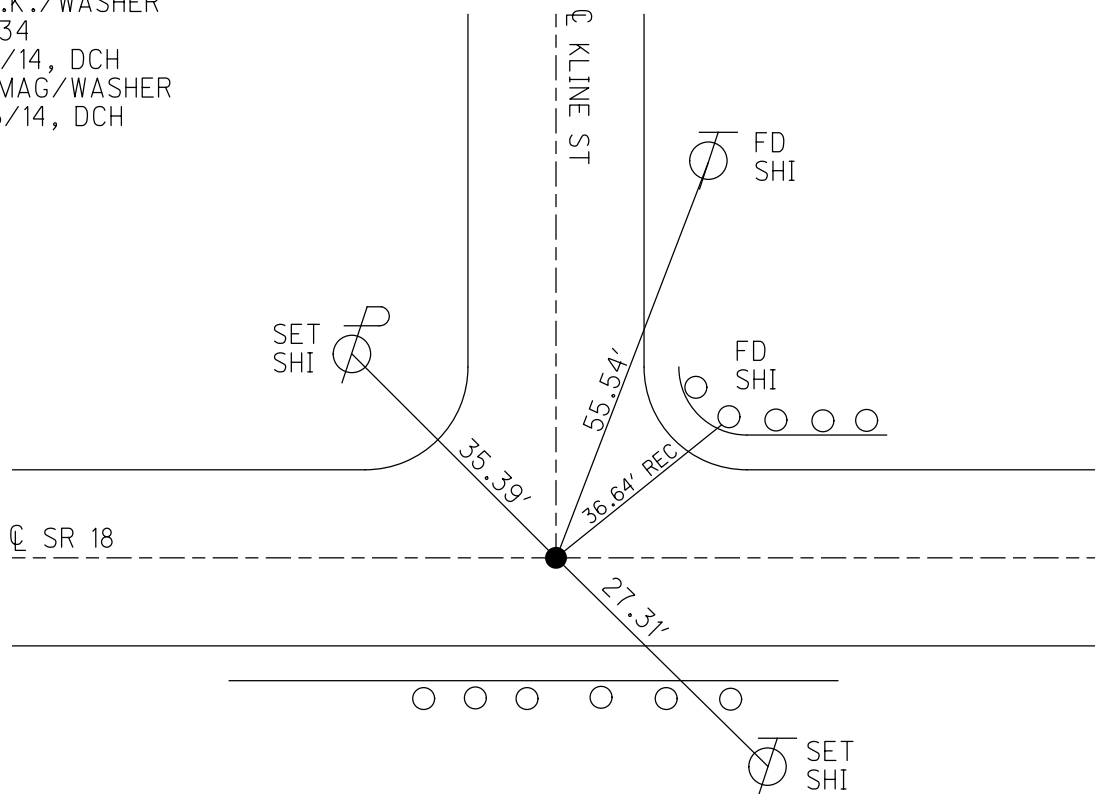
PERSONNEL \_\_\_\_\_ REFERENCE NO. 34 E SHEET 18 OF 35  
 NOTES HOMAN DATE 8/25/14 ROUTE SR 18  
 H.C. LEU WEATHER SUNNY COUNTY WOOD  
 R.C. RHOADES TEMP. 85° TOWNSHIP BLOOM  
 DWG BY MILLER PID 93417 SECTION 33  
 T 3 N R 11 E

TYPE MONUMENT P.K./WASHER  
 ON SURFACE - ~~BELOW~~ ON  
 OFFSET  $\odot$  PAVEMENT ON LT : RT  
9.2' TO RT EDGE PAVEMENT  
 STATION: 870+49.60



HORZ. DATUM: NAD83 (2011) GEOID: 2012A  
 GRID: NORTHING: 550643.268 EASTING: 1664318.137

RECORD:  
 FD P.K./WASHER  
 6/16/99, MB  
 SET P.K./WASHER  
 7/20/99, MB  
 FD P.K./WASHER  
 REFE34  
 8/25/14, DCH  
 SET MAG/WASHER  
 11/06/14, DCH





O.D.O.T. DISTRICT 2 SURVEY OFFICE (USE ONLY)

PERSONNEL

REFERENCE NO. 35

SHEET 19 OF 35

NOTES HOMAN

DATE 8/25/14

ROUTE SR 18

H.C. LEU

WEATHER SUNNY

COUNTY WOOD

R.C. RHOADES

TEMP. 85°

TOWNSHIP BLOOM

SECTION 33

DWG BY MILLER PID 93417

T 3 N R 11 E

TYPE MONUMENT 3/4" IPIN

ON SURFACE - ~~BELOW~~ 2"

OFFSET  $\varnothing$  PAVEMENT 47' ~~LT:RT~~

- TO - EDGE PAVEMENT

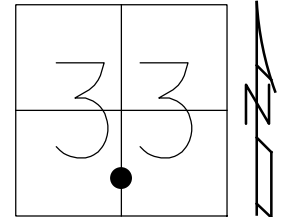
STATION: 877+93.74

HORIZ.DATUM: NAD83 (2011)

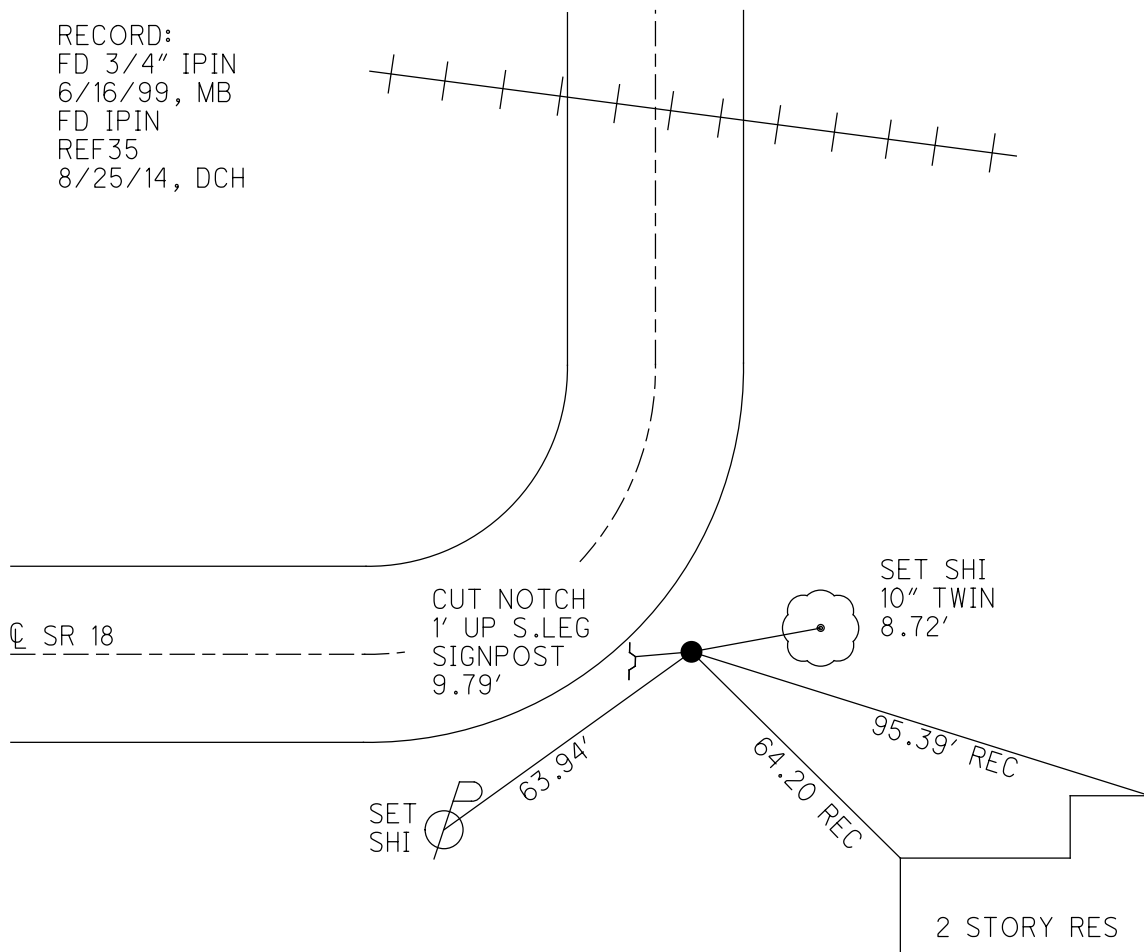
GEOID: 2012A

GRID: NORTHING: 550613.900

EASTING: 1665061.694



RECORD:  
FD 3/4" IPIN  
6/16/99, MB  
FD IPIN  
REF35  
8/25/14, DCH



O.D.O.T. DISTRICT 2 SURVEY OFFICE (USE ONLY)

PERSONNEL \_\_\_\_\_

REFERENCE NO. 36

SHEET 20 OF 35

NOTES HOMAN

DATE 8/26/14

ROUTE SR 18

H.C. LEU

WEATHER SUNNY

COUNTY WOOD

R.C. RHOADES

TEMP. 75°

TOWNSHIP BLOOM

DWG BY MILLER PID 93417

SECTION 33

T 3 N R 11 E

TYPE MONUMENT P.K.NAIL

ON SURFACE - ~~BELOW~~ ON \_\_\_\_\_

OFFSET CL PAVEMENT 5.0' ~~RT~~ : RT

11.0' TO LT EDGE PAVEMENT 1.0' S CL E.B.

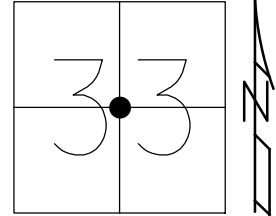
STATION: 885+63.77

HORZ.DATUM: NAD83 (2011)

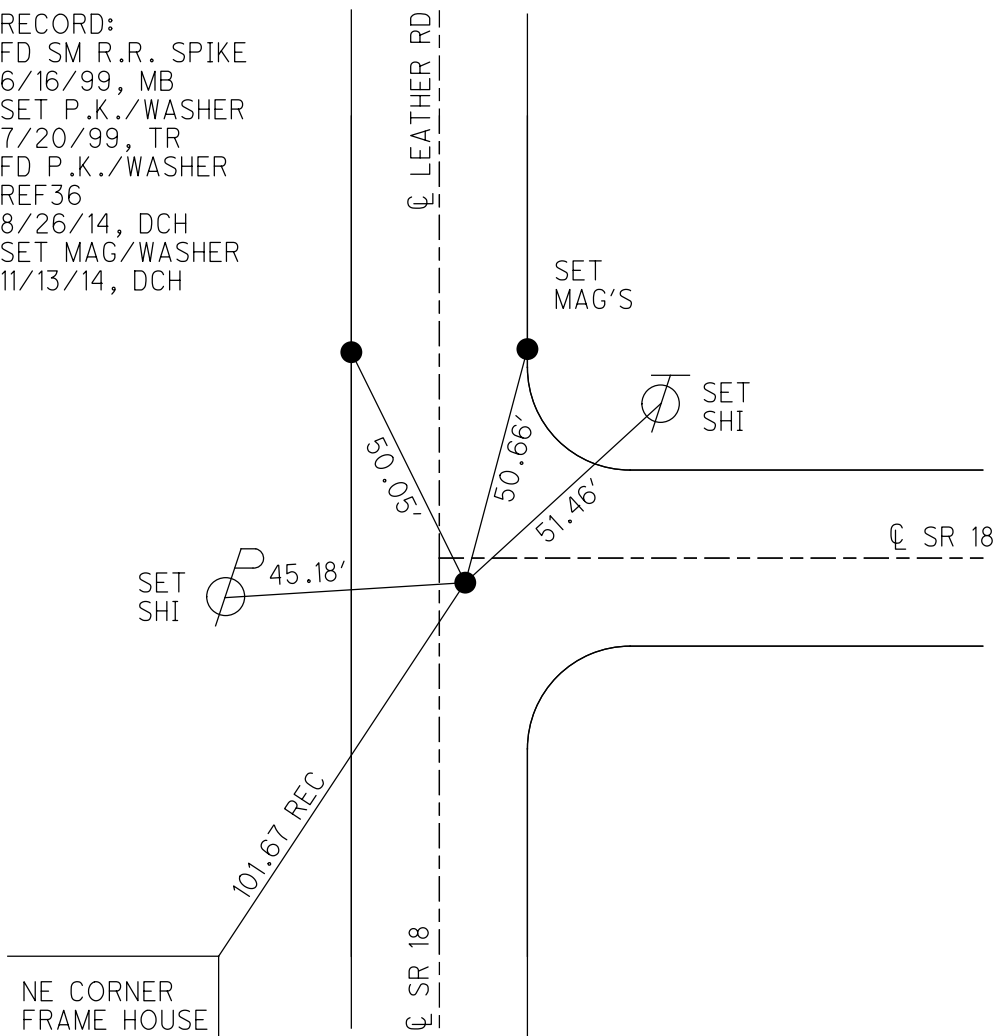
GEOID: 2012A

GRID: NORTHING: 551383.626

EASTING: 1665083.268



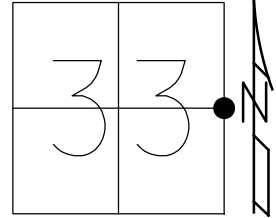
RECORD:  
 FD SM R.R. SPIKE  
 6/16/99, MB  
 SET P.K./WASHER  
 7/20/99, TR  
 FD P.K./WASHER  
 REF36  
 8/26/14, DCH  
 SET MAG/WASHER  
 11/13/14, DCH



O.D.O.T. DISTRICT 2 SURVEY OFFICE (USE ONLY)

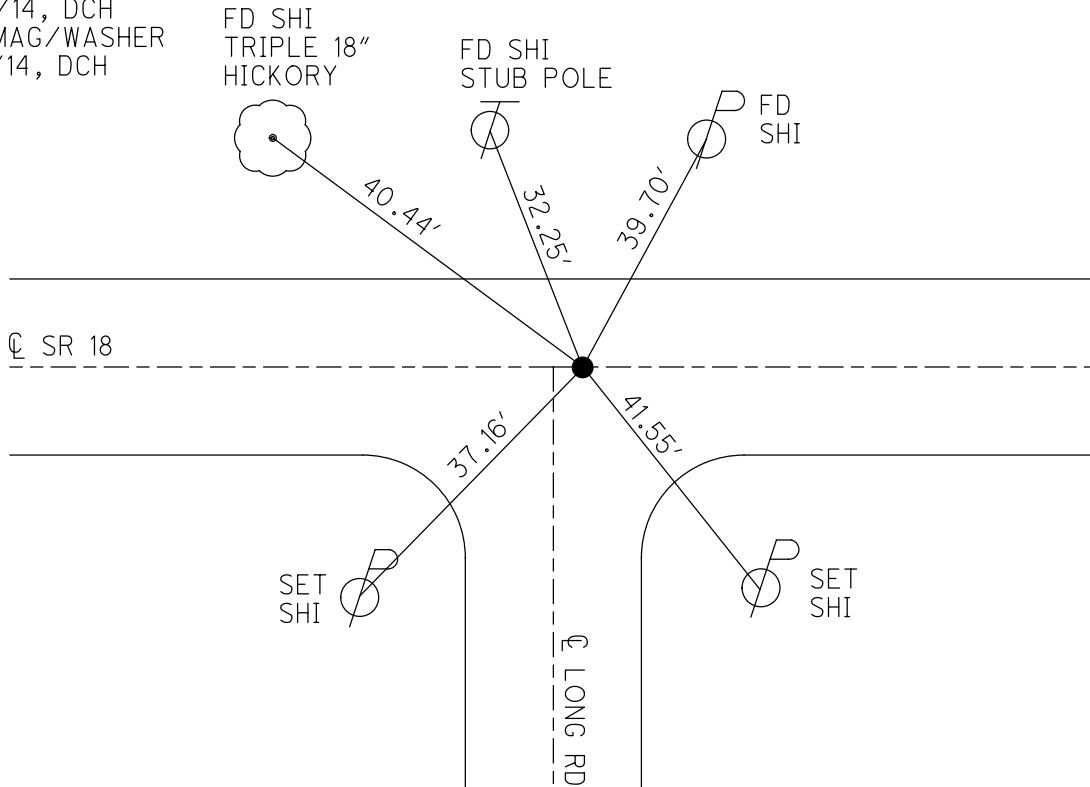
PERSONNEL \_\_\_\_\_ REFERENCE NO. 37 SHEET 21 OF 35  
 NOTES HOMAN DATE 8/26/14 ROUTE SR 18  
 H.C. LEU WEATHER SUNNY COUNTY WOOD  
 R.C. HOMAN TEMP. 75° TOWNSHIP BLOOM  
 DWG BY MILLER PID 93417 SECTION 33  
 T 3 N R 11 E

TYPE MONUMENT P.K. NAIL  
 ON SURFACE - ~~BELOW~~ ON  
 OFFSET  $\phi$  PAVEMENT ON LT : RT  
9.7' TO LT EDGE PAVEMENT 7' E. OF  $\phi$  S.  
 STATION: 912+22.71



HORZ.DATUM: NAD83 (2011) GEOID: 2012A  
 GRID: NORTHING: 551269.407 EASTING: 1667739.760

RECORD:  
 FD P.K. NAIL  
 6/16/99, MB  
 SET P.K./WASHER  
 7/20/99, TR  
 FD P.K./WASHER  
 REF37  
 8/26/14, DCH  
 SET MAG/WASHER  
 11/13/14, DCH





O.D.O.T. DISTRICT 2 SURVEY OFFICE (USE ONLY)

PERSONNEL

REFERENCE NO. 38

SHEET 23 OF 36

NOTES O'DONNELL

DATE 11/5/20

ROUTE SR 18

H.C. AUBLE

WEATHER CLOUDY/WINDY

COUNTY WOOD

R.C. O'DONNELL

TEMP. 50°

TOWNSHIP BLOOM

DWG BY RHOADES PID 95796

SECTION 34

T 3 N R 11 E

TYPE MONUMENT MAG/WASHER

ON SURFACE - ~~BELOW~~ ON

OFFSET 7.6' TO RT PAVEMENT 1.8' ± : RT

7.6' TO RT EDGE PAVEMENT

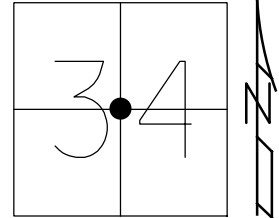
STATION: 938+59.23

HORZ. DATUM: NAD83 (2011)

GEOID: NAVD88 2018

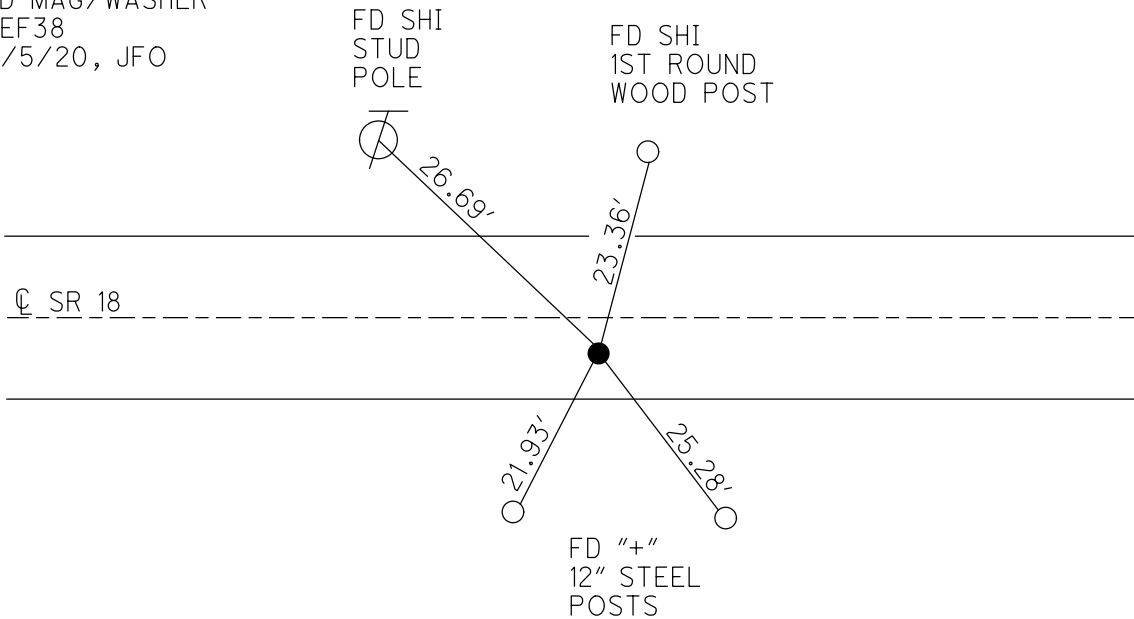
GRID: NORTHING: 551156.854

EASTING: 1670373.913



RECORD:  
 FD SM R.R. SPIKE  
 6/16/99, MB  
 SET P.K./WASHER  
 7/20/99, TR  
 FD P.K.NAIL  
 REF38  
 8/26/14, DCH  
 SET MAG/WASHER  
 11/13/14, DCH  
 FD MAG/WASHER  
 REF38  
 11/5/20, JFO

WOOD LDP:  
 N: 373236.447  
 E: 182491.064



O.D.O.T. DISTRICT 2 SURVEY OFFICE (USE ONLY)

PERSONNEL

REFERENCE NO. 39

SHEET 24 OF 36

NOTES O'DONNELL

DATE 11/5/20

ROUTE SR 18

H.C. AUBLE

WEATHER CLOUDY/WINDY

COUNTY WOOD

R.C. O'DONNELL

TEMP. 50°

TOWNSHIP BLOOM

SECTION 34

DWG BY RHOADES PID 95796

T 3 N R 11 E

TYPE MONUMENT MAG/WASHER

ON SURFACE - ~~BELOW~~ ON

OFFSET 7.0' RT

2.8' TO RT EDGE PAVEMENT 7.0' E. OF Q S.

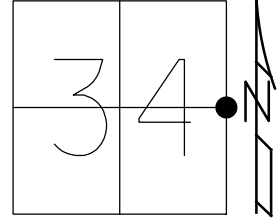
STATION: 964+96.70

HORZ. DATUM: NAD83 (2011)

GEOID: \_\_\_\_\_

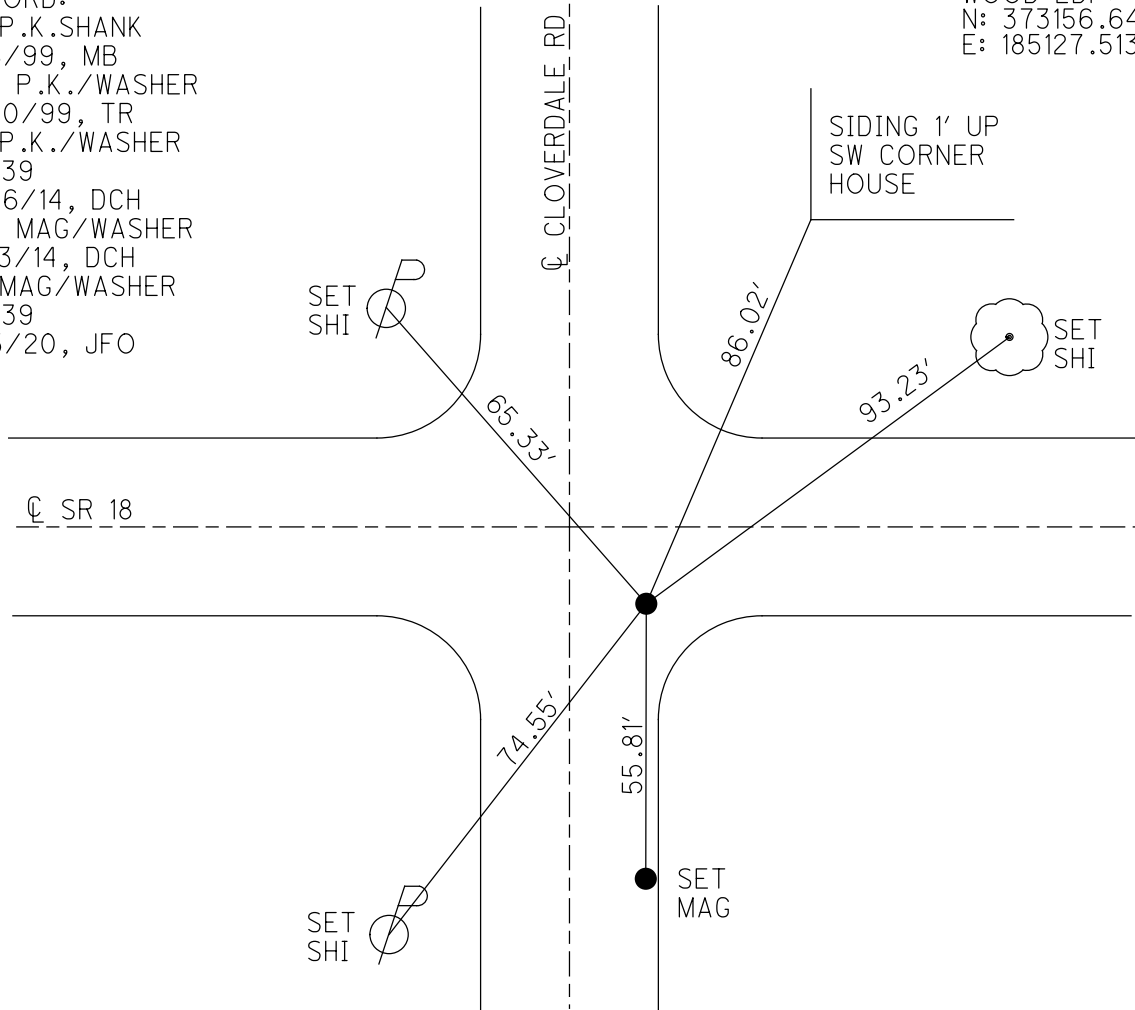
GRID: NORTHING: 551042.296

EASTING: 1673008.857



RECORD:  
 FD P.K.SHANK  
 6/8/99, MB  
 SET P.K./WASHER  
 7/20/99, TR  
 FD P.K./WASHER  
 REF39  
 8/26/14, DCH  
 SET MAG/WASHER  
 11/13/14, DCH  
 FD MAG/WASHER  
 REF39  
 11/5/20, JFO

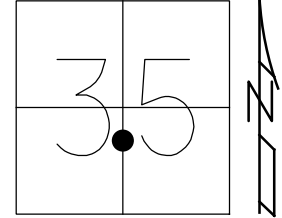
WOOD LDP:  
 N: 373156.640  
 E: 185127.513



O.D.O.T. DISTRICT 2 SURVEY OFFICE (USE ONLY)

PERSONNEL \_\_\_\_\_ REFERENCE NO. 39 A SHEET 25 OF 36  
 NOTES ASTON DATE 8/10/23 ROUTE SR 18  
 H.C. NIESE WEATHER CLOUDY COUNTY WOOD  
 R.C. AUBLE TEMP. 74° TOWNSHIP BLOOM  
 DWG BY RHOADES PID 95796 SECTION 35  
 T 3 N R 11 E

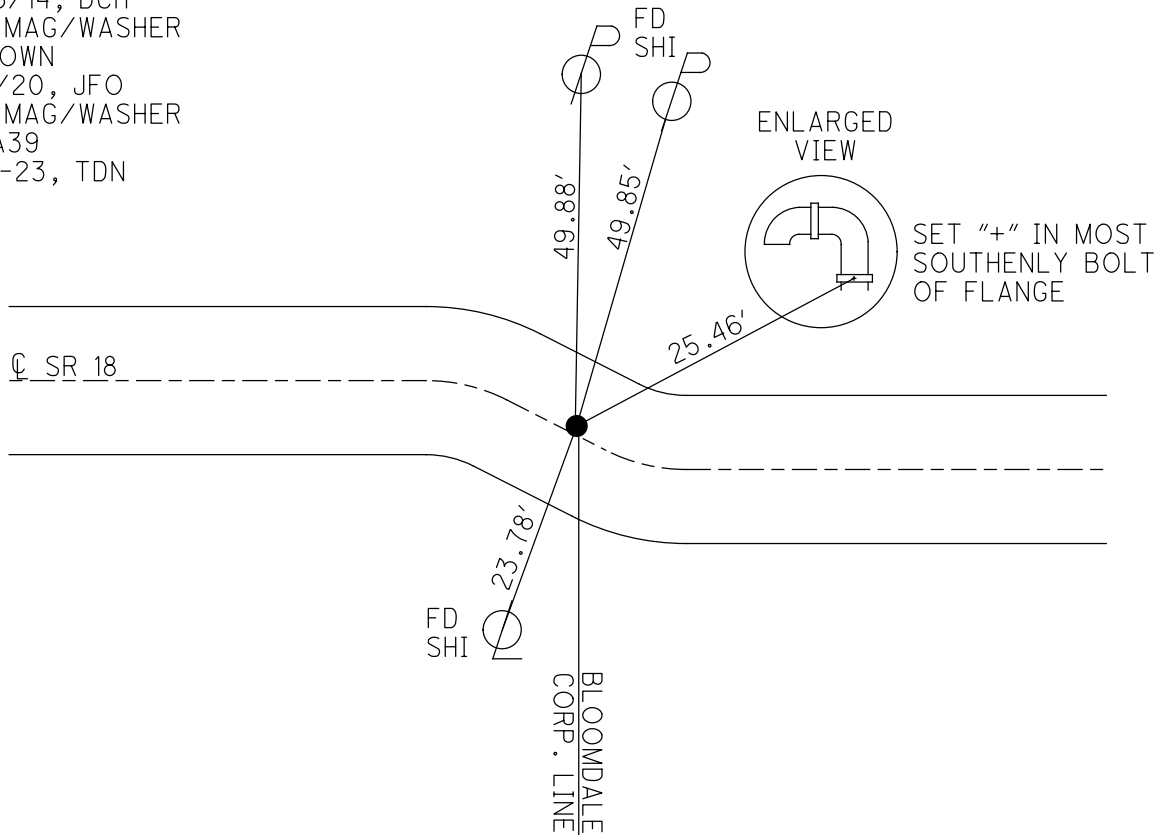
TYPE MONUMENT MAG WASHER  
 ON SURFACE - ~~BELOW~~ ON  
 OFFSET 0.9' LT : ~~RT~~  
9.8' TO LT EDGE PAVEMENT  
 STATION: 992+06.60



HORZ. DATUM: NAD83 (2011) GEOID: NAVD88 2018  
 GRID: NORTHING: 550678.900 EASTING: 1675643.817

RECORD:  
 FD P.K./WASHER  
 6/8/99, MB  
 SET P.K./WASHER  
 7/20/99, TR  
 FD MAG SPIKE  
 REFA39  
 8/26/14, DCH  
 SET MAG/WASHER  
 3" DOWN  
 11/5/20, JFO  
 SET MAG/WASHER  
 REFA39  
 8-10-23, TDN

WOOD LDP:  
 N: 372827.996  
 E: 187767.260



O.D.O.T. DISTRICT 2 SURVEY OFFICE (USE ONLY)

PERSONNEL \_\_\_\_\_

REFERENCE NO. 40

SHEET 26 OF 36

NOTES ASTON

DATE 8/10/23

ROUTE SR 18

H.C. NIESE

WEATHER CLOUDY

COUNTY WOOD

R.C. AUBLE

TEMP. 74°

TOWNSHIP BLOOM

SECTION 35

DWG BY RHOADES

PID 95796

T 3 N R 11 E

TYPE MONUMENT MAG/WASHER

ON SURFACE - ~~BELOW~~ ON

OFFSET ☉ PAVEMENT 0.5' LT : ~~RT~~

- TO - EDGE PAVEMENT

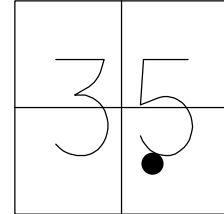
STATION: 1000+17.32

HORZ.DATUM: NAD83 (2011)

GEOID: NAVD88 2018

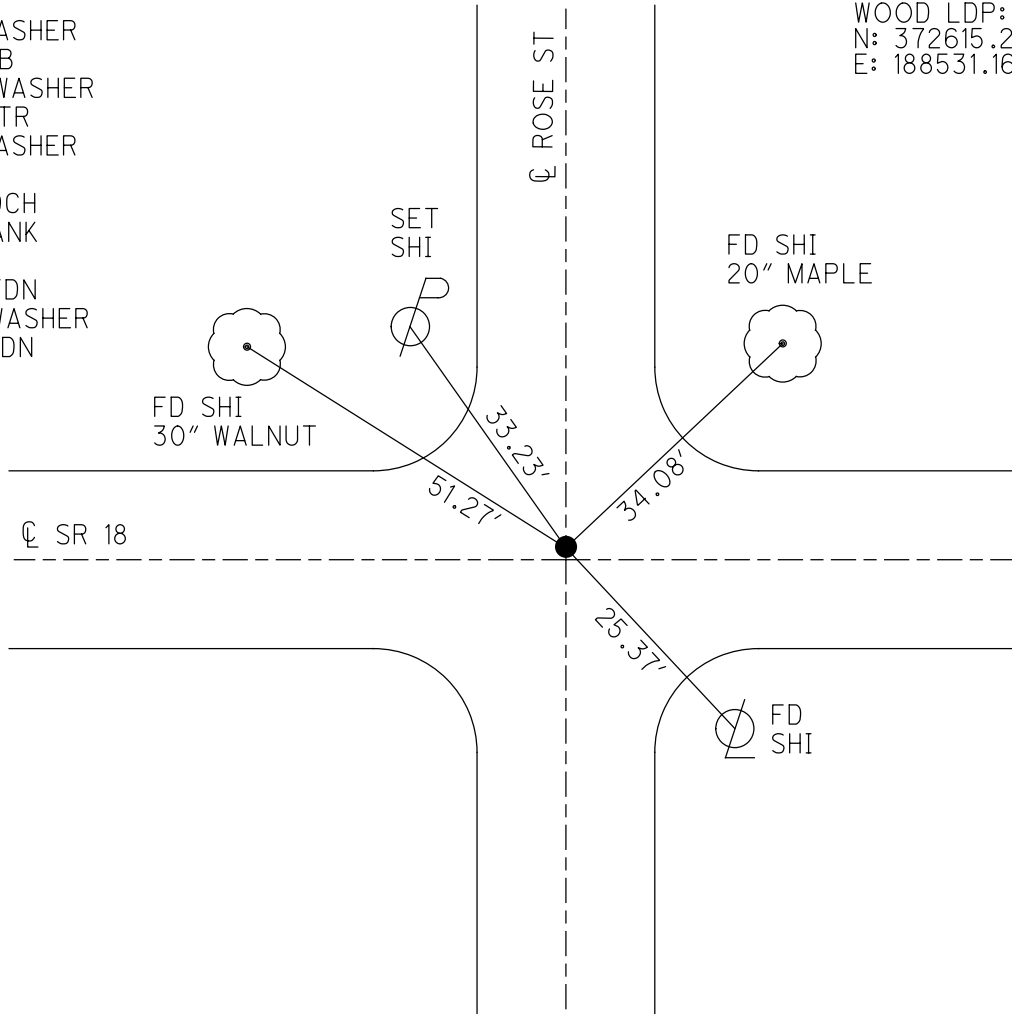
GRID: NORTHING: 550456.154

EASTING: 1676404.786



RECORD:  
 FD P.K./WASHER  
 6/8/99, MB  
 SET P.K./WASHER  
 7/20/99, TR  
 FD P.K./WASHER  
 REF40  
 8/26/14, DCH  
 FD P.K.SHANK  
 3" DOWN  
 4/12/22, TDN  
 SET MAG/WASHER  
 8-10-23, TDN

WOOD LDP:  
 N: 372615.287  
 E: 188531.165

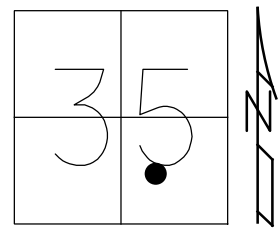




O.D.O.T. DISTRICT 2 SURVEY OFFICE (USE ONLY)

PERSONNEL \_\_\_\_\_ REFERENCE NO. 40 A SHEET 27 OF 36  
 NOTES ASTON DATE 8/10/23 ROUTE SR 18  
 H.C. NIESE WEATHER CLOUDY COUNTY WOOD  
 R.C. AUBLE TEMP. 74° TOWNSHIP BLOOM  
 DWG BY RHOADES PID 95796 SECTION 35  
 T 3 N R 11 E

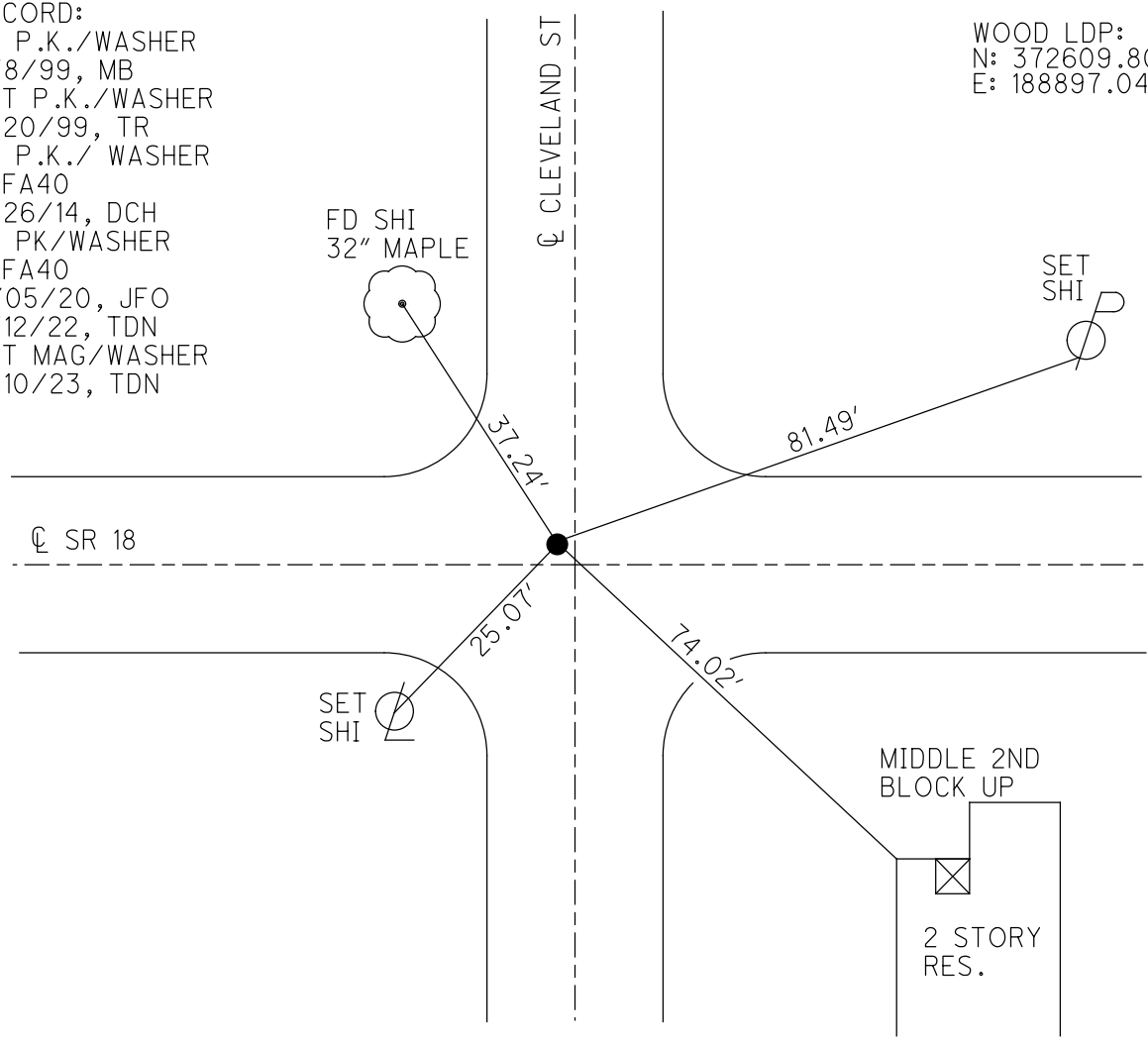
TYPE MONUMENT MAG/WASHER  
 ON SURFACE - ~~BELOW~~ ON \_\_\_\_\_  
 OFFSET ☉ PAVEMENT 2' LT : ~~RT~~  
 \_\_\_\_\_ TO \_\_\_\_\_ EDGE PAVEMENT 2' W. OF ☉ N.  
 STATION: 1003+83.34



HORIZ.DATUM: NAD83 (2011) GEOID: NAVD88 2018  
 GRID: NORTHING: 550445.844 EASTING: 1676770.530

RECORD:  
 FD P.K./WASHER  
 6/8/99, MB  
 SET P.K./WASHER  
 7/20/99, TR  
 FD P.K./ WASHER  
 REFA40  
 8/26/14, DCH  
 FD PK/WASHER  
 REFA40  
 11/05/20, JFO  
 4/12/22, TDN  
 SET MAG/WASHER  
 8/10/23, TDN

WOOD LDP:  
 N: 372609.800  
 E: 188897.044



O.D.O.T. DISTRICT 2 SURVEY OFFICE (USE ONLY)

PERSONNEL

REFERENCE NO. 40 B

SHEET 28 OF 36

NOTES ASTON

DATE 8/10/23

ROUTE SR 18

H.C. NIESE

WEATHER CLOUDY

COUNTY WOOD

R.C. AUBLE

TEMP. 74°

TOWNSHIP BLOOM

DWG BY RHOADES

PID 95796

SECTION 35

T 3 N R 11 E

TYPE MONUMENT MAG/WASHER

ON SURFACE - ~~BELOW~~ ON

OFFSET  $\bar{C}$  PAVEMENT 0.2' LT : ~~RT~~

- TO - EDGE PAVEMENT 2' W. OF  $\bar{C}$  N.

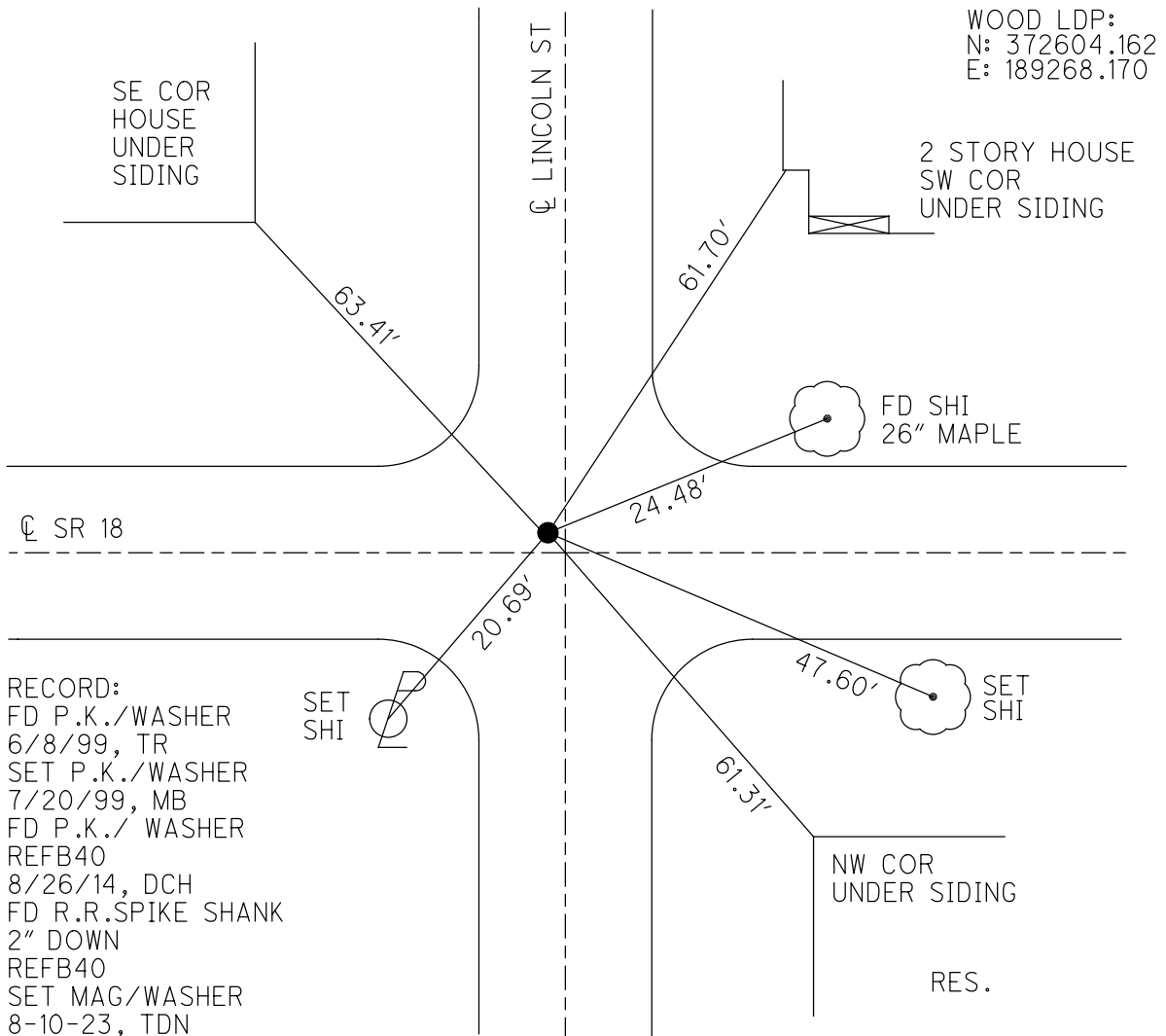
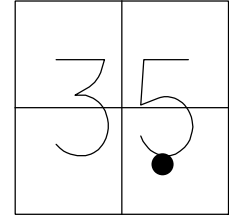
STATION: 1007+54.45

HORZ. DATUM: NAD83 (2011)

GEOID: NAVD88 2018

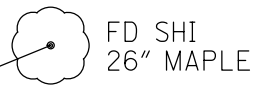
GRID: NORTHING: 550435.312

EASTING: 1677141.518



WOOD LDP:  
N: 372604.162  
E: 189268.170

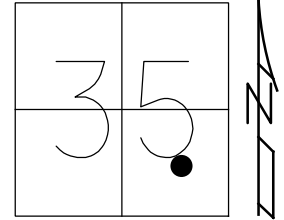
RECORD:  
FD P.K./WASHER  
6/8/99, TR  
SET P.K./WASHER  
7/20/99, MB  
FD P.K./ WASHER  
REFB40  
8/26/14, DCH  
FD R.R.SPIKE SHANK  
2" DOWN  
REFB40  
SET MAG/WASHER  
8-10-23, TDN



O.D.O.T. DISTRICT 2 SURVEY OFFICE (USE ONLY)

PERSONNEL \_\_\_\_\_ REFERENCE NO. 40 C SHEET 29 OF 36  
 NOTES ASTON DATE 8/10/23 ROUTE SR 18  
 H.C. NIESE WEATHER CLOUDY COUNTY WOOD  
 R.C. AUBLE TEMP. 74° TOWNSHIP BLOOM  
 \_\_\_\_\_ SECTION 35  
 DWG BY RHOADES PID 95796 T 3 N R 11 E

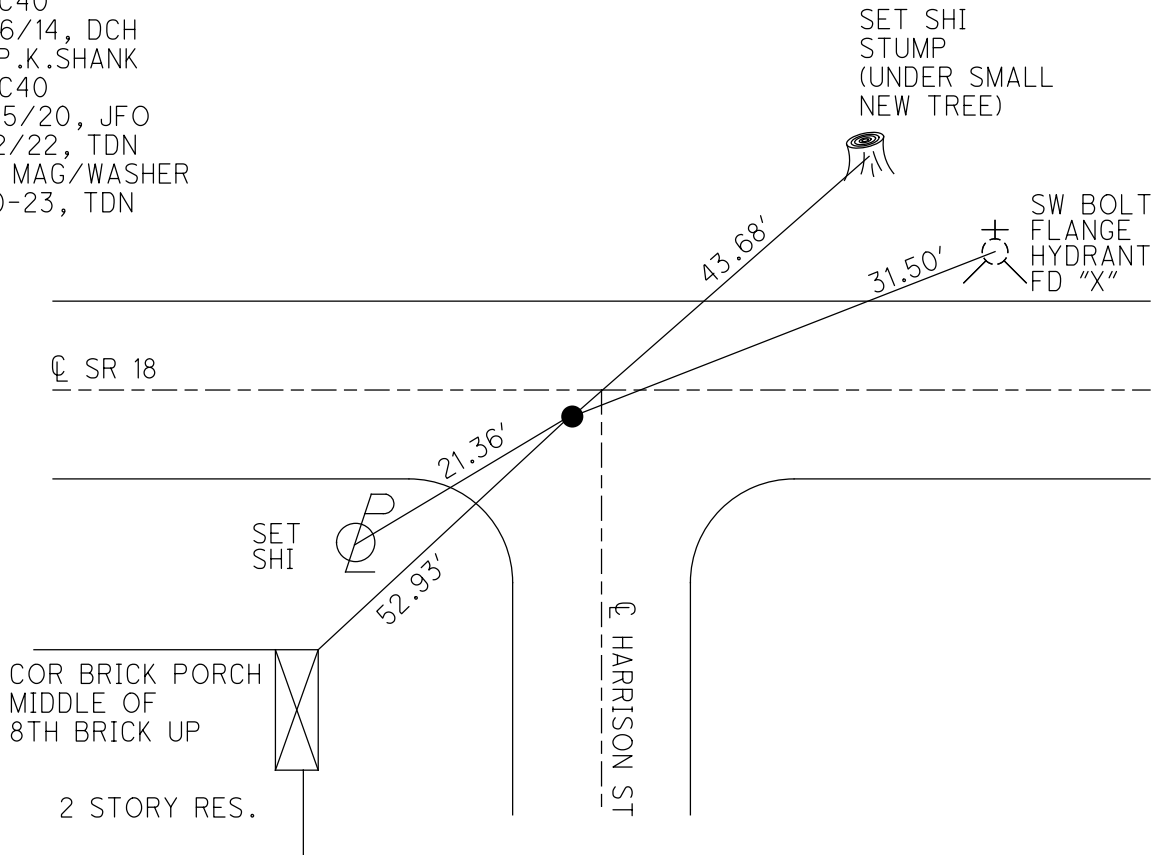
TYPE MONUMENT MAG/WASHER  
 ON SURFACE - ~~BELOW~~ ON  
 OFFSET  $\varnothing$  PAVEMENT ON LT : ~~RT~~  
10.8 TO LT EDGE PAVEMENT  
 STATION: 1011+24.92



HORIZ.DATUM: NAD83 (2011) GEOID: NAVD88 2018  
 GRID: NORTHING: 550424.771 EASTING: 1677511.845

RECORD:  
 FD P.K./WASHER  
 6/8/99, TR  
 SET P.K./WASHER  
 7/20/99, MB  
 FD P.K./ WASHER  
 REFC40  
 8/26/14, DCH  
 FD P.K.SHANK  
 REFC40  
 11/05/20, JFO  
 4/12/22, TDN  
 SET MAG/WASHER  
 8-10-23, TDN

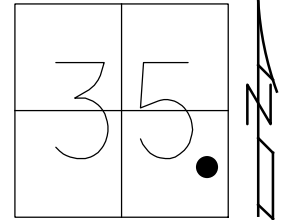
WOOD LDP:  
 N: 372598.505  
 E: 189638.636



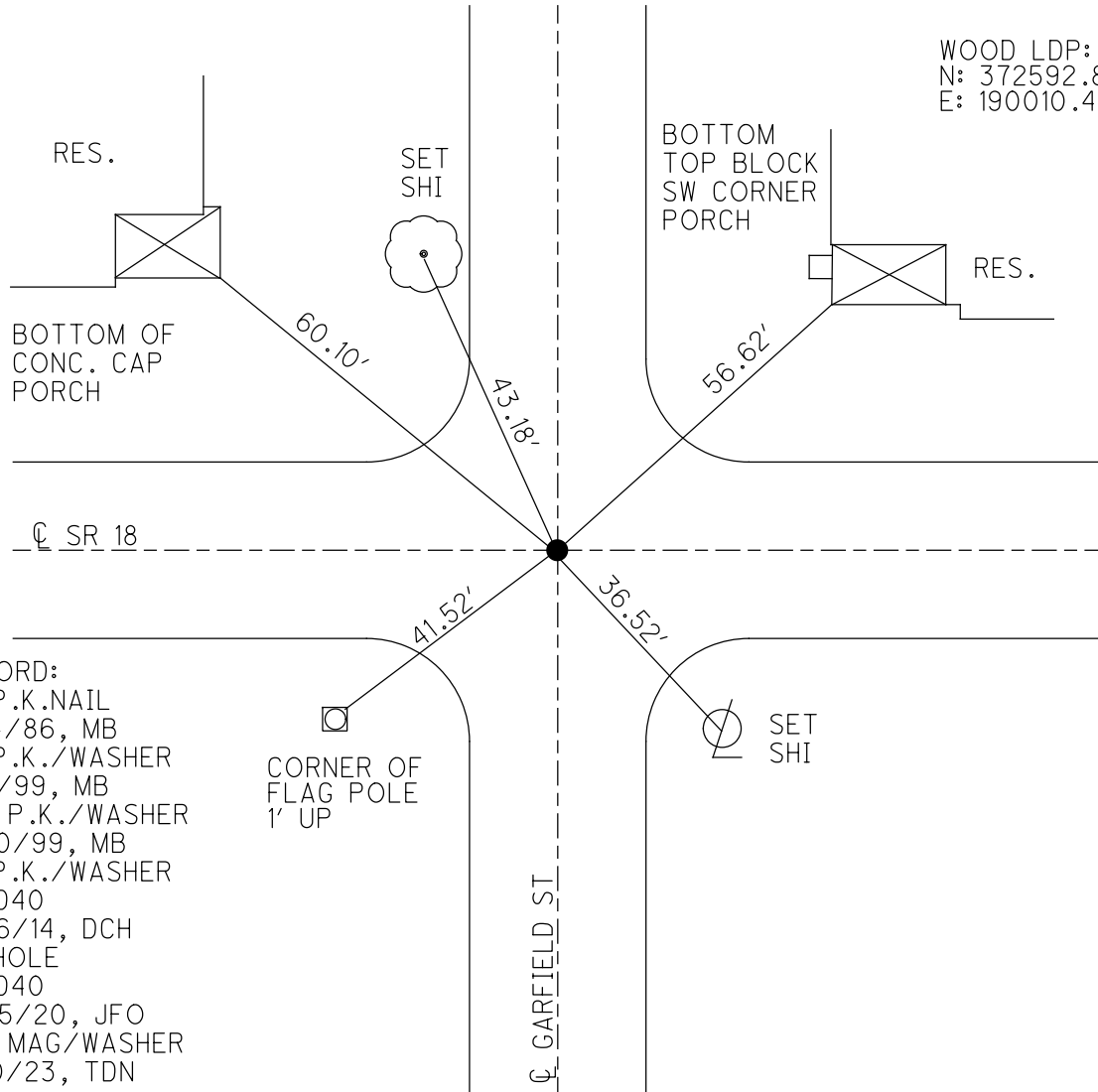
O.D.O.T. DISTRICT 2 SURVEY OFFICE (USE ONLY)

PERSONNEL \_\_\_\_\_ REFERENCE NO. 40 D SHEET 30 OF 36  
 NOTES ASTON DATE 8/10/23 ROUTE SR 18  
 H.C. NIESE WEATHER CLOUDY COUNTY WOOD  
 R.C. AUBLE TEMP. 74° TOWNSHIP BLOOM  
 DWG BY RHOADES PID 95796 SECTION 35  
 T 3 N R 11 E

TYPE MONUMENT P.K./WASHER  
 ON SURFACE - ~~BELOW~~ ON  
 OFFSET 0.25' LT : RT  
- TO - EDGE PAVEMENT  
 STATION: 1014+96.77



HORZ.DATUM: NAD83 (2011) GEOID: NAVD88 2018  
 GRID: NORTHING: 550414.236 EASTING: 1677883.516

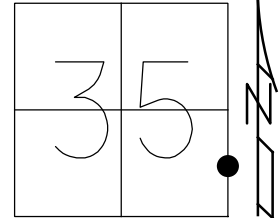


RECORD:  
 FD P.K.NAIL  
 5/14/86, MB  
 FD P.K./WASHER  
 6/8/99, MB  
 SET P.K./WASHER  
 7/20/99, MB  
 FD P.K./WASHER  
 REFD40  
 8/26/14, DCH  
 FD HOLE  
 REFD40  
 11/05/20, JFO  
 SET MAG/WASHER  
 8/10/23, TDN

O.D.O.T. DISTRICT 2 SURVEY OFFICE (USE ONLY)

PERSONNEL \_\_\_\_\_ REFERENCE NO. 41 SHEET 31 OF 36  
 NOTES ASTON DATE 8/10/23 ROUTE SR 18  
 H.C. NIESE WEATHER CLOUDY COUNTY WOOD  
 R.C. AUBLE TEMP. 74° TOWNSHIP BLOOM  
 DWG BY RHOADES PID 95796 SECTION 35  
 T 3 N R 11 E

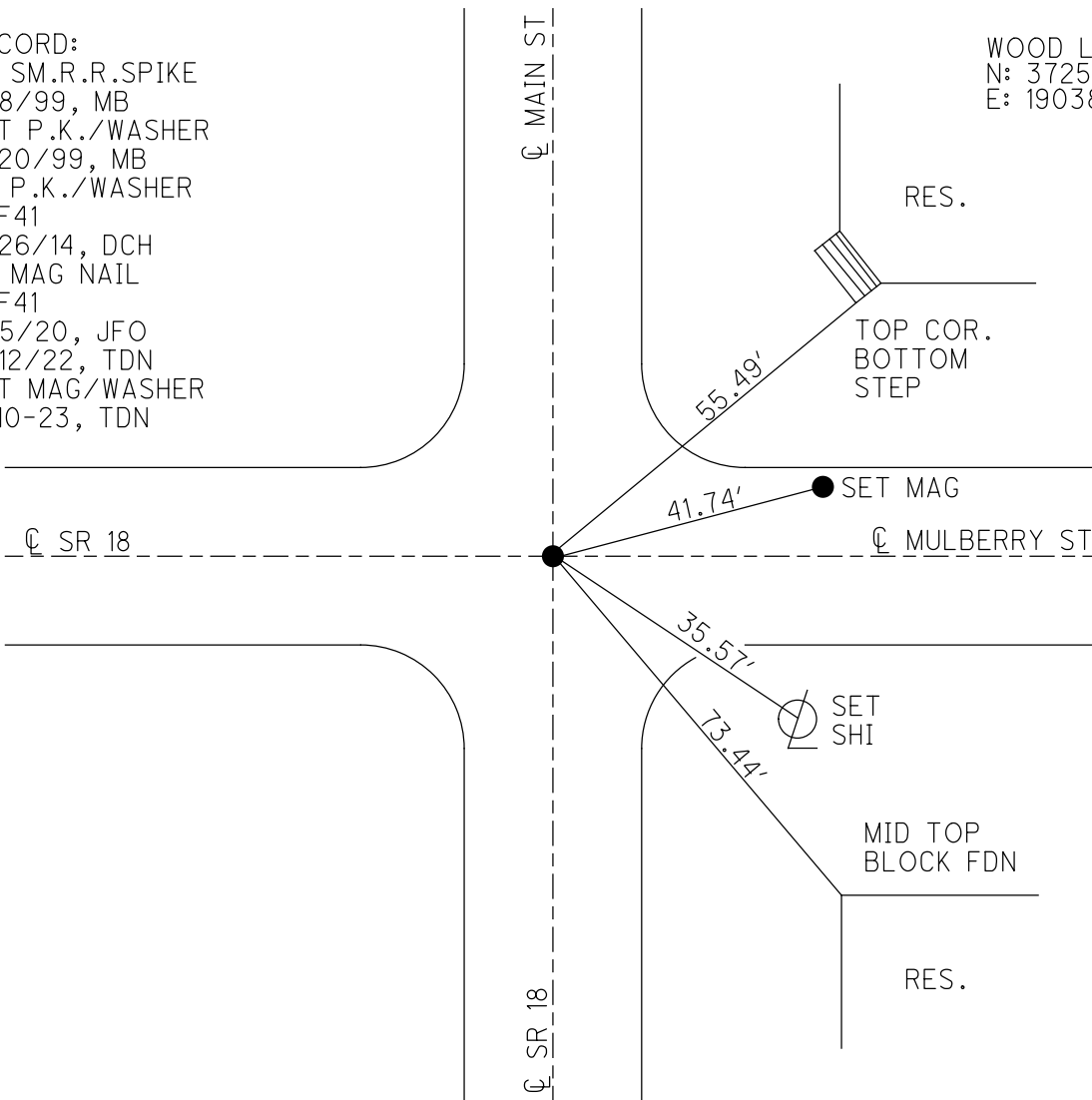
TYPE MONUMENT MAG/WASHER  
 ON SURFACE - ~~BELOW~~ ON  
 OFFSET  $\varnothing$  PAVEMENT ON LT : RT  
5' TO LT EDGE PAVEMENT  
 STATION: 1018+73.65



HORZ. DATUM: NAD83 (2011) GEOID: NAVD88 2018  
 GRID: NORTHING: 550402.709 EASTING: 1678261.396

RECORD:  
 FD SM.R.R.SPIKE  
 6/8/99, MB  
 SET P.K./WASHER  
 7/20/99, MB  
 FD P.K./WASHER  
 REF41  
 8/26/14, DCH  
 FD MAG NAIL  
 REF41  
 11/5/20, JFO  
 4/12/22, TDN  
 SET MAG/WASHER  
 8-10-23, TDN

WOOD LDP:  
 N: 372586.328  
 E: 190388.476



O.D.O.T. DISTRICT 2 SURVEY OFFICE (USE ONLY)

PERSONNEL \_\_\_\_\_

REFERENCE NO. 41 A

SHEET 32 OF 36

NOTES ASTON DATE 8/10/23

ROUTE SR 18

H.C. NIESE WEATHER CLOUDY

COUNTY WOOD

R.C. AUBLE TEMP. 74°

TOWNSHIP BLOOM

SECTION 35

DWG BY RHOADES PID 95796

T 3 N R 11 E

TYPE MONUMENT MAG/WASHER

ON SURFACE - ~~BELOW~~ ON

OFFSET  $\text{C}$  PAVEMENT ON LT : RT

- TO - EDGE PAVEMENT

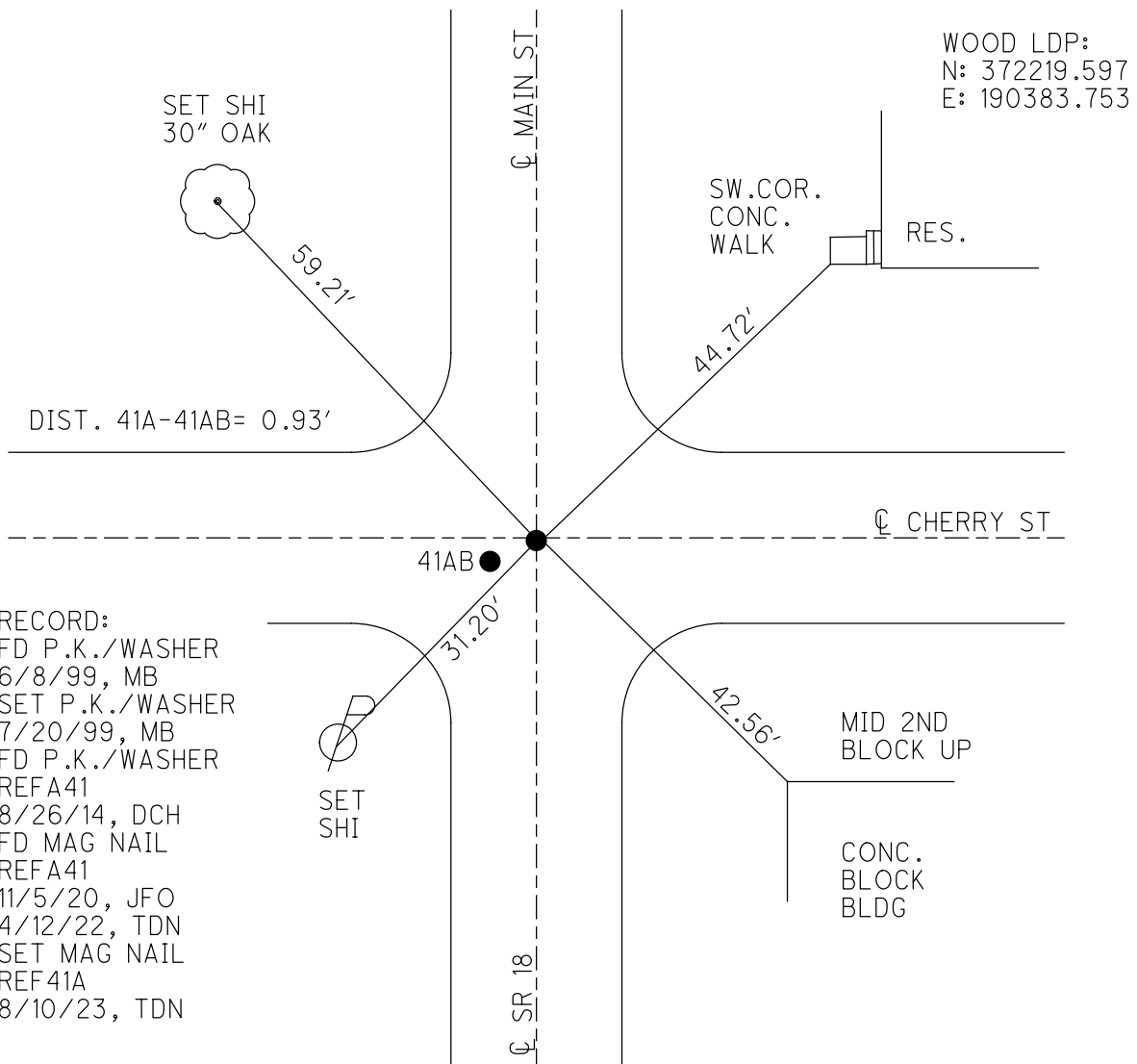
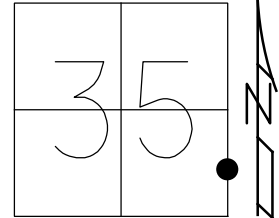
STATION: 1022+41.61

HORZ. DATUM: NAD83 (2011)

GEOID: NAVD88 2018

GRID: NORTHING: 550036.103

EASTING: 1678251.838



O.D.O.T. DISTRICT 2 SURVEY OFFICE (USE ONLY)

PERSONNEL

REFERENCE NO. 41 AB

SHEET 33 OF 36

NOTES ASTON

DATE 8/10/23

ROUTE SR 18

H.C. NIESE

WEATHER CLOUDY

COUNTY WOOD

R.C. AUBLE

TEMP. 74°

TOWNSHIP BLOOM

DWG BY RHOADES

PID 95796

SECTION 35

T 3 N R 11 E

TYPE MONUMENT MAG/WASHER

ON SURFACE - ~~BELOW~~ ON

OFFSET Q PAVEMENT ON LT : RT

- TO - EDGE PAVEMENT

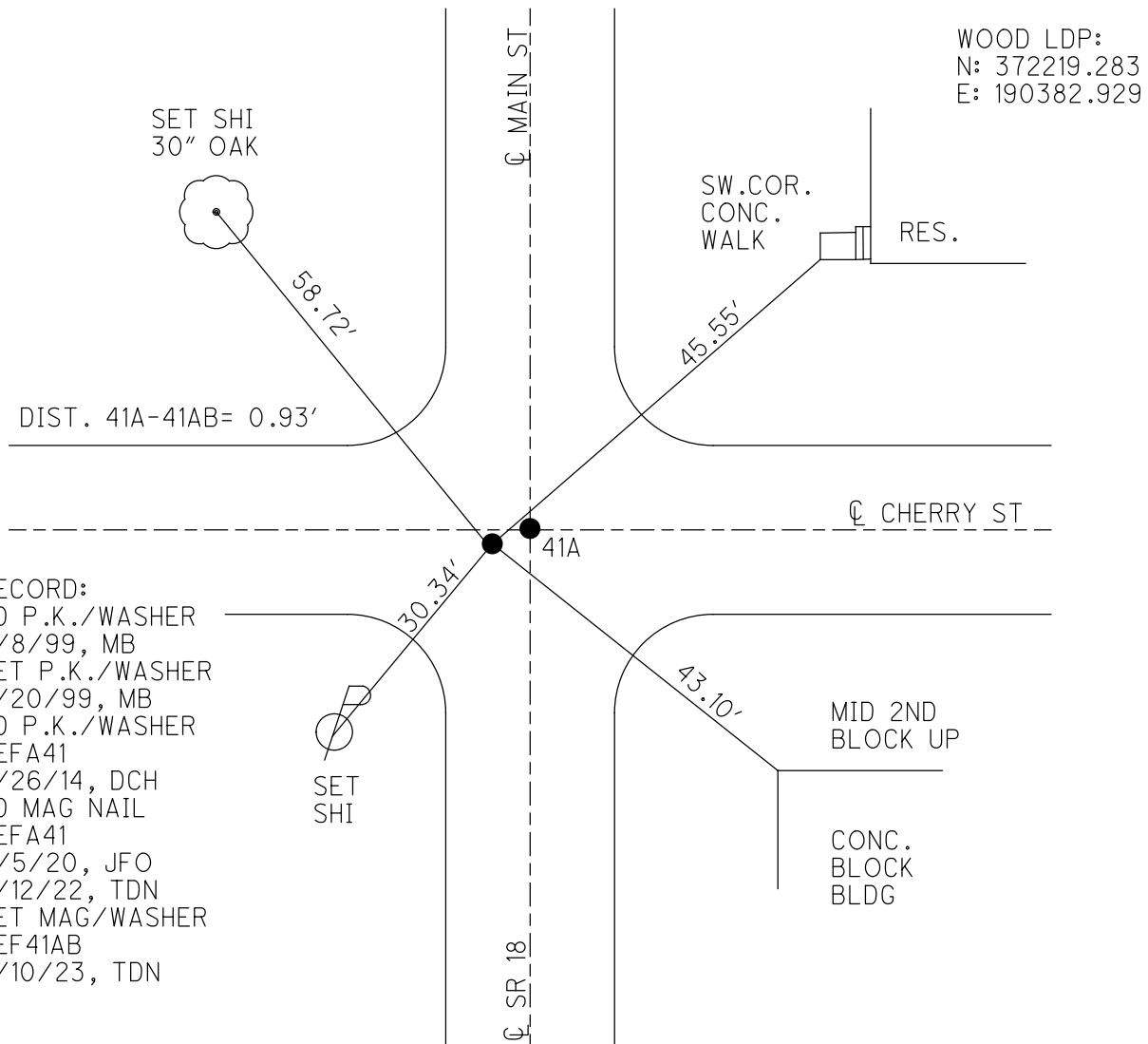
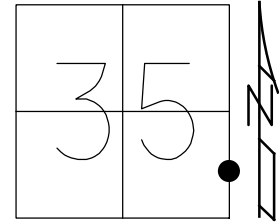
STATION: 1022+40.68

HORZ. DATUM: NAD83 (2011)

GEOID: NAVD88 2018

GRID: NORTHING: 550035.800

EASTING: 1678251.010

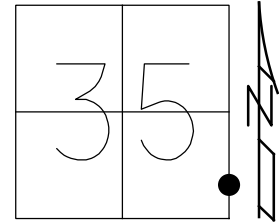


RECORD:  
FD P.K./WASHER  
6/8/99, MB  
SET P.K./WASHER  
7/20/99, MB  
FD P.K./WASHER  
REFA41  
8/26/14, DCH  
FD MAG NAIL  
REFA41  
11/5/20, JFO  
4/12/22, TDN  
SET MAG/WASHER  
REF41AB  
8/10/23, TDN

O.D.O.T. DISTRICT 2 SURVEY OFFICE (USE ONLY)

PERSONNEL \_\_\_\_\_ REFERENCE NO. 41 B SHEET 34 OF 36  
 NOTES ASTON DATE 8/10/23 ROUTE SR 18  
 H.C. NIESE WEATHER CLOUDY COUNTY WOOD  
 R.C. AUBLE TEMP. 74° TOWNSHIP BLOOM  
 DWG BY RHOADES PID 95796 SECTION 35  
 T 3 N R 11 E

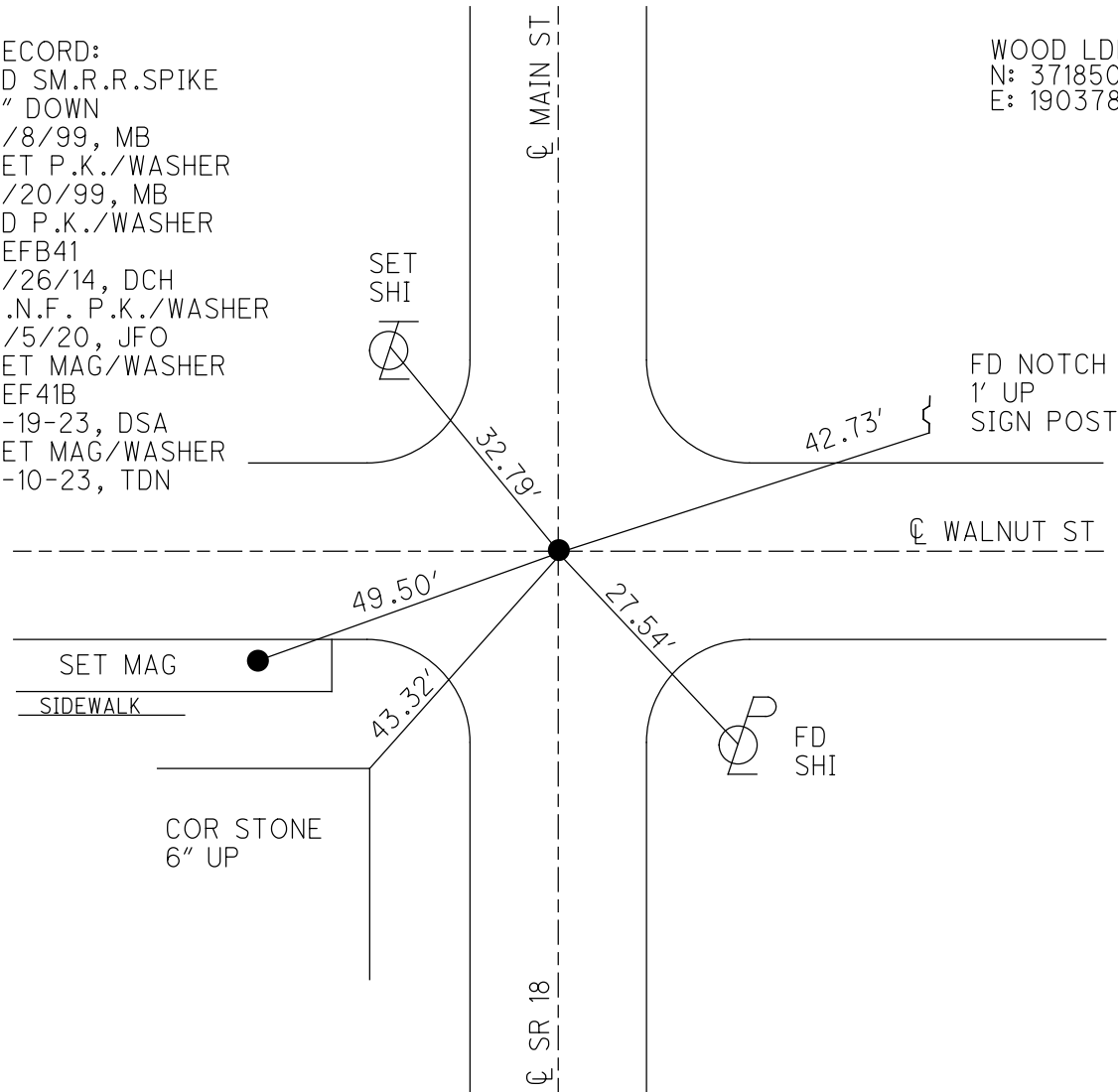
TYPE MONUMENT MAG/WASHER  
 ON SURFACE - ~~BELOW~~ ON  
 OFFSET ☉ PAVEMENT ON LT : RT  
- TO - EDGE PAVEMENT 2' S. OF ☉ W.  
 STATION: 1026+09.87



HORZ. DATUM: NAD83 (2011) GEOID: NAVD88 2018  
 GRID: NORTHING: 549667.610 EASTING: 1678241.940

RECORD:  
 FD SM.R.R.SPIKE  
 2" DOWN  
 6/8/99, MB  
 SET P.K./WASHER  
 7/20/99, MB  
 FD P.K./WASHER  
 REFB41  
 8/26/14, DCH  
 D.N.F. P.K./WASHER  
 11/5/20, JFO  
 SET MAG/WASHER  
 REF41B  
 5-19-23, DSA  
 SET MAG/WASHER  
 8-10-23, TDN

WOOD LDP:  
 N: 371850.975  
 E: 190378.715

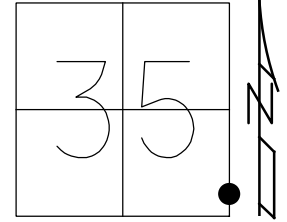




O.D.O.T. DISTRICT 2 SURVEY OFFICE (USE ONLY)

PERSONNEL \_\_\_\_\_ REFERENCE NO. 41 C SHEET 35 OF 36  
 NOTES ASTON DATE 8/10/23 ROUTE SR 18  
 H.C. NIESE WEATHER CLOUDY COUNTY WOOD  
 R.C. AUBLE TEMP. 74° TOWNSHIP BLOOM  
 DWG BY RHOADES PID 95796 SECTION 35  
 T 3 N R 11 E

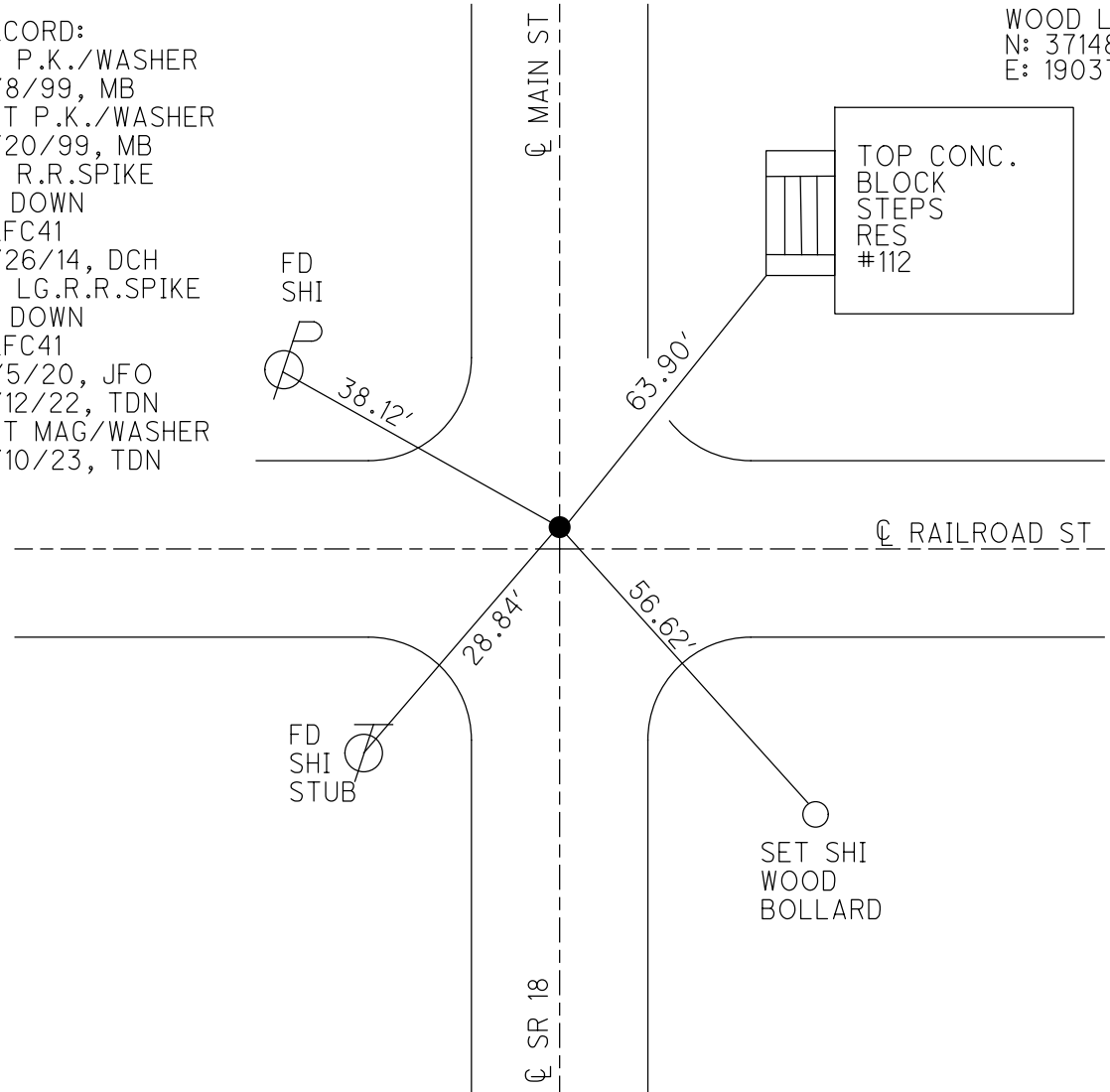
TYPE MONUMENT MAG/WASHER  
 ON SURFACE - ~~BELOW~~ ON  
 OFFSET  $\varnothing$  PAVEMENT ON LT : RT  
- TO - EDGE PAVEMENT  
 STATION: 1029+77.04



HORZ.DATUM: NAD83 (2011) GEOID: NAVD88 2018  
 GRID: NORTHING: 549300.608 EASTING: 1678232.446

RECORD:  
 FD P.K./WASHER  
 6/8/99, MB  
 SET P.K./WASHER  
 7/20/99, MB  
 FD R.R.SPIKE  
 3" DOWN  
 REFC41  
 8/26/14, DCH  
 FD LG.R.R.SPIKE  
 2" DOWN  
 REFC41  
 11/5/20, JFO  
 4/12/22, TDN  
 SET MAG/WASHER  
 8/10/23, TDN

WOOD LDP:  
 N: 371483.848  
 E: 190374.061



O.D.O.T. DISTRICT 2 SURVEY OFFICE (USE ONLY)

PERSONNEL

REFERENCE NO. 42

SHEET 36 OF 36

NOTES ASTON

DATE 8/10/23

ROUTE SR 18

H.C. NIESE

WEATHER CLOUDY

COUNTY WOOD

R.C. AUBLE

TEMP. 74°

TOWNSHIP BLOOM

SECTION 35

DWG BY RHOADES

PID 95796

T 3 N R 11 E

TYPE MONUMENT MAG/WASHER

ON SURFACE - ~~BELOW~~ ON

OFFSET  $\odot$  PAVEMENT 5.6' LT : ~~RT~~

5' TO LT EDGE PAVEMENT 2' N. OF  $\odot$  W.

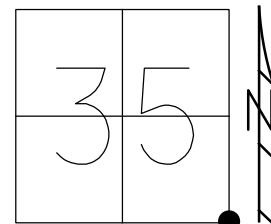
STATION: 1040+67.27

HORZ. DATUM: NAD83 (2011)

GEOID: NAVD88 2018

GRID: NORTHING: 548210.708

EASTING: 1678205.075



RECORD:  
 FD SM.R.R.SPIKE  
 6/8/99, MB  
 SET P.K./WASHER  
 7/20/99, MB  
 FD R.R.SPIKE  
 2" DOWN  
 REF42  
 8/26/14, DCH  
 FD LG.R.R.SPIKE  
 1 1/2" DOWN  
 REF42  
 11/5/20, JFO  
 4/12/22, TDN  
 SET MAG/WASHER  
 8/10/23, TDN

WOOD LDP:  
 N: 370393.589  
 E: 190361.065

