

O.D.O.T. DISTRICT 2 SURVEY OFFICE (USE ONLY)

PERSONNEL

REFERENCE NO. 22 A

SHEET 19 OF 52

NOTES RHOADES

DATE 8/19/22

ROUTE SR 18

H.C. AUBLE

WEATHER SUNNY

COUNTY WOOD

R.C. NIESE

TEMP. 70°

TOWNSHIP HENRY

SECTION 33

DWG BY RHOADES

PID PAVETRAIN

T 3 N R 10 E

TYPE MONUMENT MAG/WASHER

ON SURFACE - ~~BELOW~~ ON

OFFSET C PAVEMENT 8.3' ~~LT~~ : RT

1.9' TO RT EDGE PAVEMENT

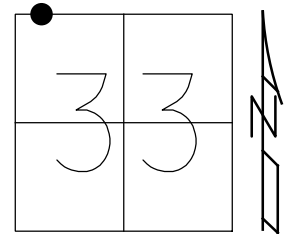
STATION: 505+03.87

HORZ.DATUM: NAD83 2011

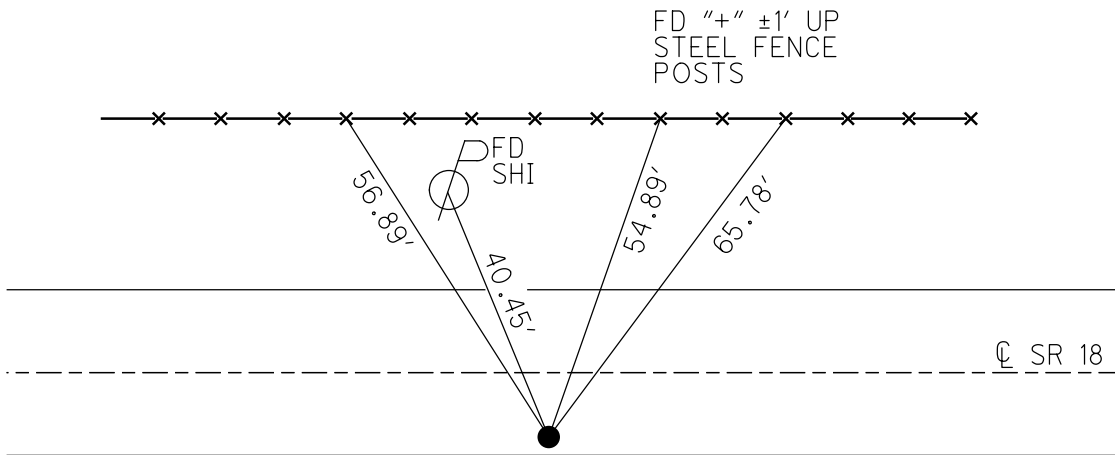
GEOID: NAVD88 2018

GRID: NORTHING: 554804.748

EASTING: 1631161.500



RECORD:
 SET P.K./WASHER
 7/7/87, CL
 FD P.K./WASHER
 SVA22
 6/15/10, MC
 6/3/11, MC
 SET MAG/WASHER
 REFA22
 1/31/12, SAH
 FD MAG/WASHER
 REFA21
 4/30/21, JMR
 8/19/22, DSA
 1/11/23, JMR
 8-10-23, TDN



O.D.O.T. DISTRICT 2 SURVEY OFFICE (USE ONLY)

PERSONNEL

REFERENCE NO. 22 A

SHEET 19 OF 52

NOTES RHOADES

DATE 8/19/22

ROUTE SR 18

H.C. AUBLE

WEATHER SUNNY

COUNTY WOOD

R.C. NIESE

TEMP. 70°

TOWNSHIP HENRY

SECTION 33

DWG BY RHOADES PID PAVETRAIN

T 3 N R 10 E

TYPE MONUMENT MAG/WASHER

ON SURFACE - ~~BELOW~~ ON

OFFSET CL PAVEMENT 8.3' ~~±~~ : RT

1.9' TO RT EDGE PAVEMENT

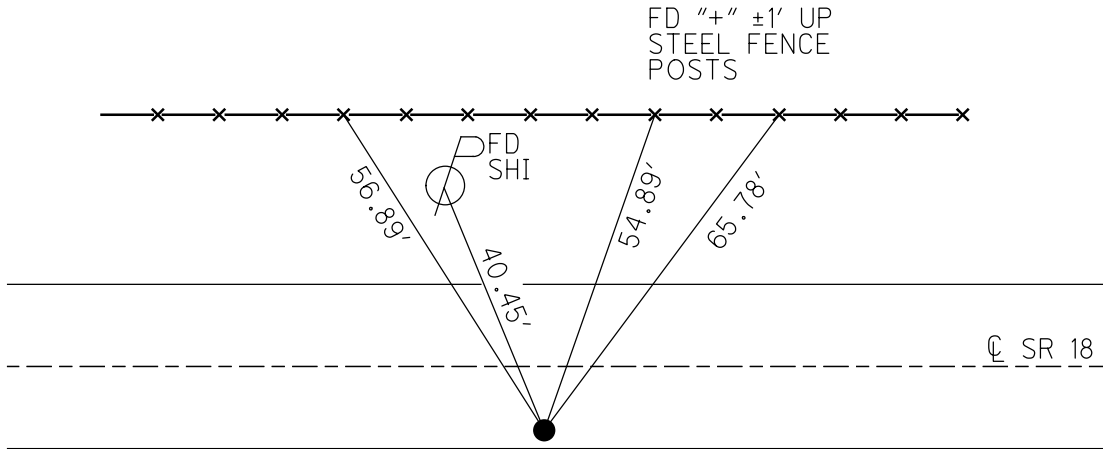
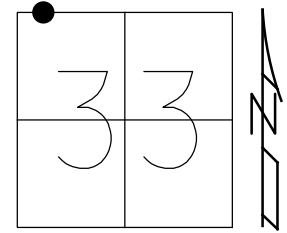
STATION: 505+03.87

HORIZ. DATUM: NAD83 2011

GEOID: NAVD88 2018

GRID: NORTHING: 554804.748

EASTING: 1631161.500

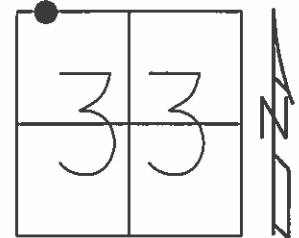


RECORD:
 SET P.K./WASHER
 7/7/87, CL
 FD P.K./WASHER
 SVA22
 6/15/10, MC
 6/3/11, MC
 SET MAG/WASHER
 REFA22
 1/31/12, SAH
 FD MAG/WASHER
 REFA21
 4/30/21, JMR
 8/19/22, DSA
 1/11/23, JMR

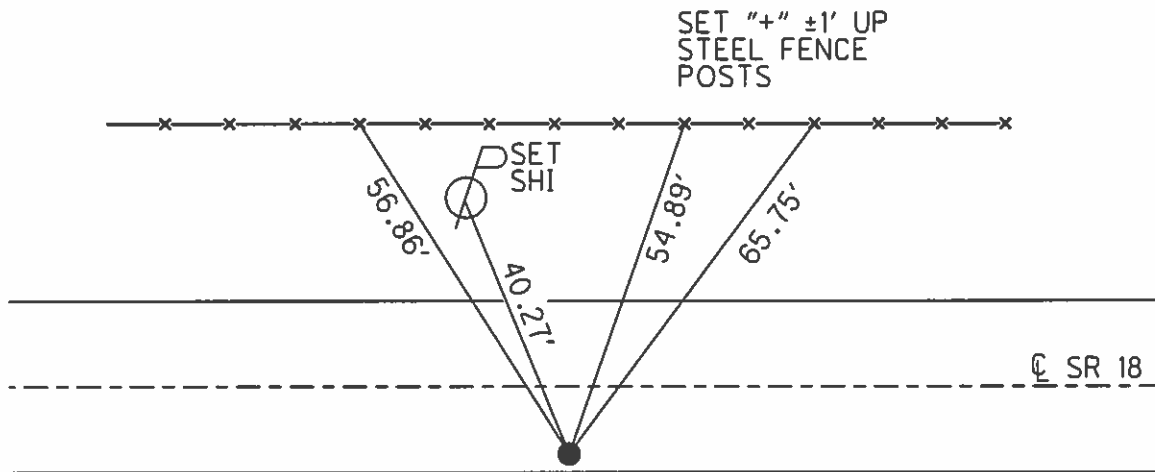
O.D.O.T. DISTRICT 2 SURVEY OFFICE (USE ONLY)

PERSONNEL _____ REFERENCE NO. 22 A SHEET 18 OF 26
 NOTES CANTERBURY DATE 6/3/11 ROUTE SR 18
 H.C. HUSS WEATHER FAIR COUNTY WOOD
 R.C. HARBAUGH TEMP. 65° TOWNSHIP HENRY
 _____ SECTION 33
 _____ T 3 N R 10 E

TYPE MONUMENT P.K./WASHER
 ON SURFACE - ~~BELOW~~ ON _____
~~LEFT~~ - CL PAV'T - RIGHT 8.3'
1.9' TO RT EDGE PAVEMENT
 S.L.M. 505+03.87



Grid: Northing: 554804.767 Easting: 1631161.413



SET P.K./WASHER
 7/7/87, CL

FD P.K./WASHER
 AT SURFACE
 GPS, SVA22
 6/15/10, MC

SET MAG/WASHER
 1/30/12
 GPS, REFA22
 1/31/12, SAH

O.D.O.T. DISTRICT 2 SURVEY OFFICE

PERSONNEL

REFERENCE NO. 22-A

SHEET 7-A OF _____

NOTES HOFFMAN

H.C. _____

DATE 6-24-87

ROUTE SR 18

R.C. BARNHISEL

WEATHER CLEAR

COUNTY WOOD

TEMP. 80°

TOWNSHIP HENRY

SECTION 28

T 3 N R 10 E

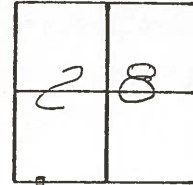
TYPE MONUMENT R.R. SPK - ORIGINAL UNKNOWN

ON SURFACE - ~~BELOW~~ yes

~~LEFT~~ & PAV'T. - RIGHT 8.3

0.5 TO RT. EDGE PAVEMENT

S.L.M. 505+95



SET PK/WASHER
 7-22-87

