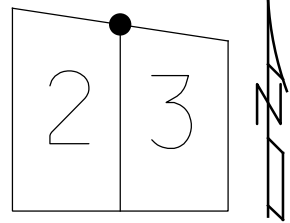


O.D.O.T. DISTRICT 2 SURVEY OFFICE (USE ONLY)

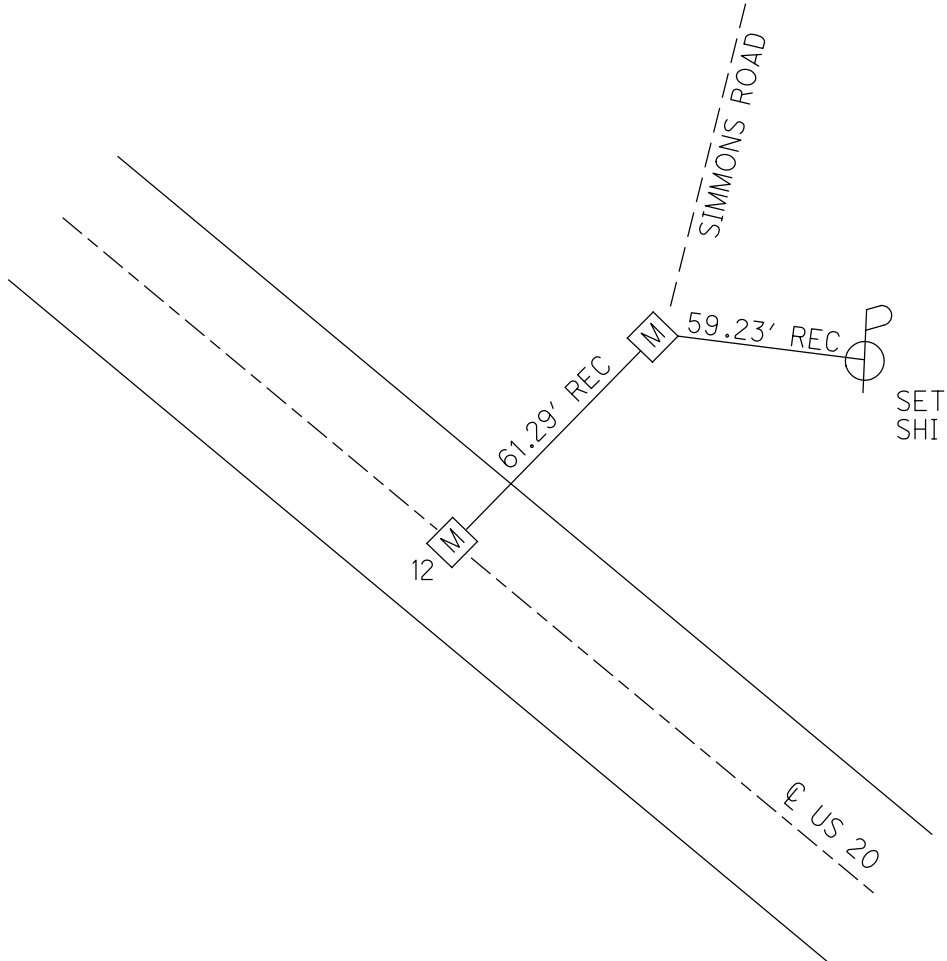
PERSONNEL \_\_\_\_\_ REFERENCE NO. 12 AA SHEET 9 OF 13  
 NOTES HOFFMAN DATE 9/7/83 ROUTE US 20  
 H.C. LOEHRKE WEATHER CLEAR COUNTY WOOD  
 R.C. HOUSEHOLDER TEMP. 70° TOWNSHIP PERRYSBURG  
           BARNHISEL SECTION 2  
 DWG BY JAMES PID 83592, 102808 T 4 N R 11 E

TYPE MONUMENT MONBOX  
 ON SURFACE - ~~BELOW~~ ON  
 OFFSET  $\odot$  PAVEMENT \_\_\_\_\_ LT : RT  
 -    TO    EDGE PAVEMENT  
 STATION: 185+86



HORZ. DATUM: NAD88 2011 GEOID: NAVD88 2012A  
 GRID: NORTHING: 686421.786 EASTING: 1669663.103

RECORD:  
 SIMMONS RD @  
 STA 135+73.75±  
 5-19-80  
 FD MONBOX  
 9/7/83, CL  
 FD MONBOX  
 SV7  
 9-12-11 SAH  
 FD MONBOX  
 W/ IPIN  
 RUSTED TO  
 A POINT  
 3-13-18, JFO



O.D.O.T. DISTRICT 2 SURVEY OFFICE (USE ONLY)

PERSONNEL

REFERENCE NO. 12AA

SHEET 9 OF 13

NOTES HOFFMAN

DATE 09-07-83

ROUTE US 20

H.C. LOEHRKE

WEATHER CLEAR

COUNTY WOOD

R.C. HOUSEHOLDER

TEMP. 70°

TOWNSHIP PERRYSBURG

BARNHISEL

SECTION 2

T 4 N R 11 E

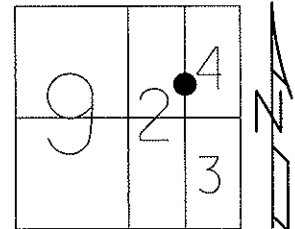
TYPE MONUMENT MONUMENT BOX

ON SURFACE - BELOW ON

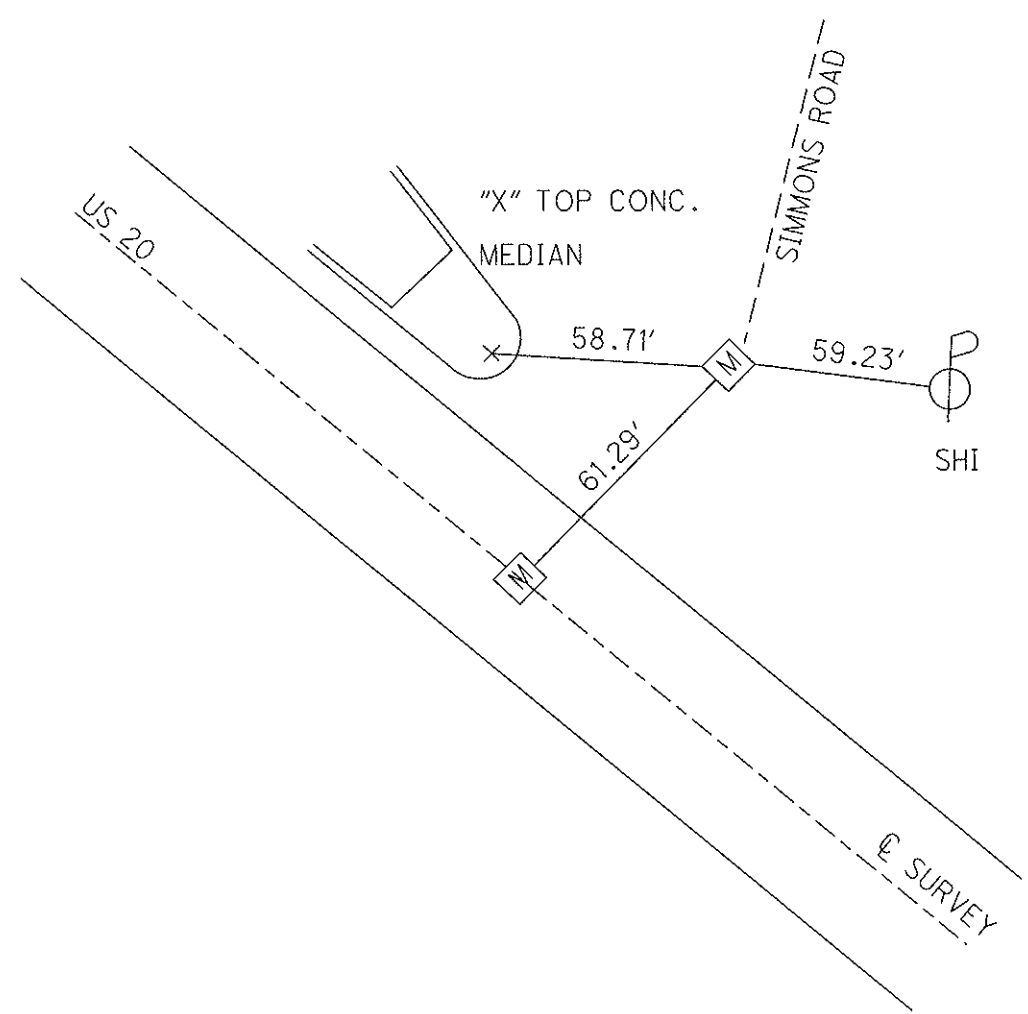
LEFT - Q PAV'T - RIGHT           

           TO            EDGE PAVEMENT

S.L.M. 185+86



Grid: Northing: 686368.2254 Easting: 1669633.3521



SHOT WITH WOO-20-3.52  
 PID 83592  
 SU7 - MON BOX  
 09-12-11 SAH

Q.D.O.T. DISTRICT 2 SURVEY OFFICE

SHEET 7 OF

County WOOD U.S. 20  
S.R.

Date 9-7-83

Township PERRYSBURG

Weather CLEAR

Section \_\_\_\_\_

Temp. +70°



T N, R E

Personnel HOFFMAN

LOHRKE

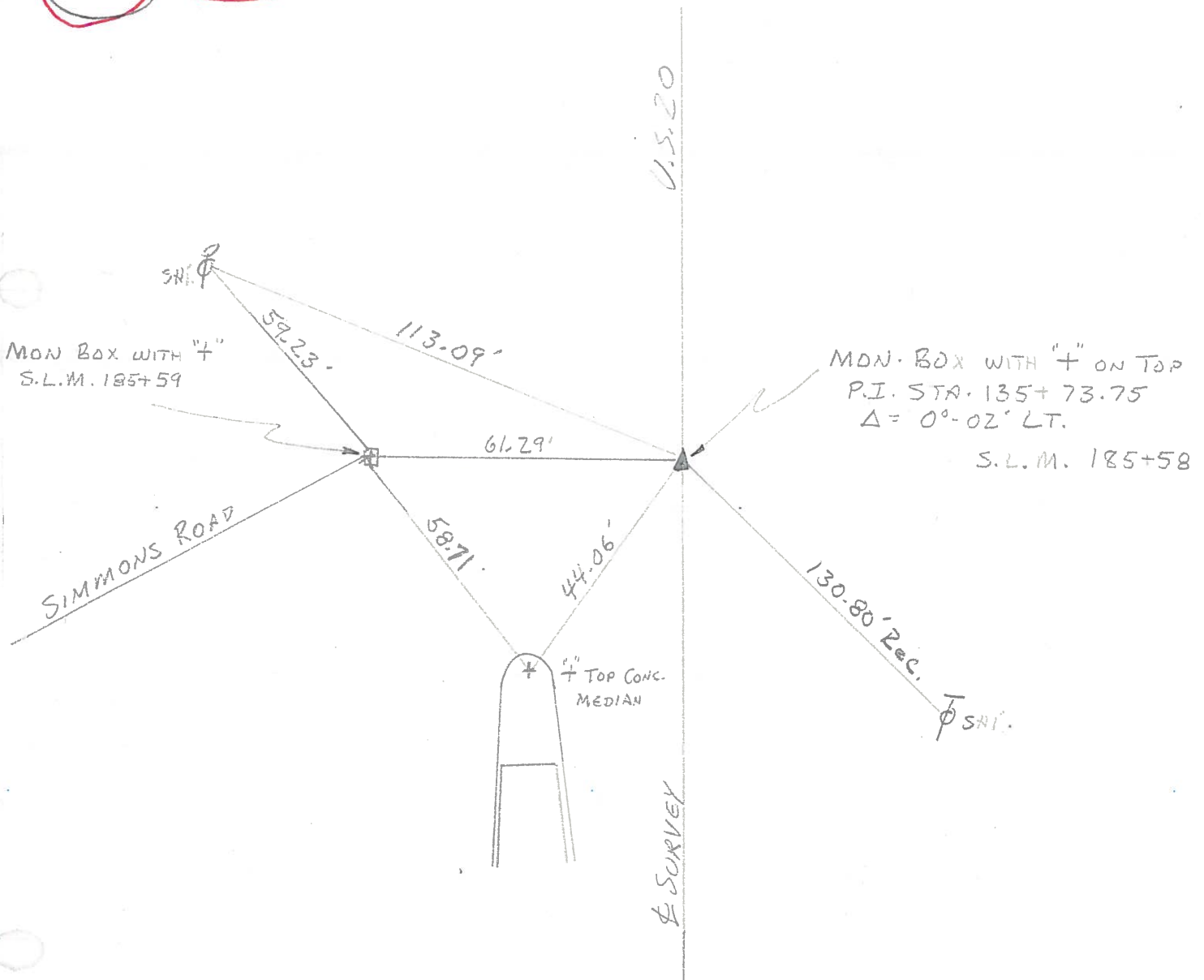
HOUSEHOLDER

BARNHISEL



12

12-AA



County WOOD

Date 12-27-77

Township PERRYSBURG

Weather PT. CLOUDY

Section \_\_\_\_\_

Temp. +15°


T.N, R.E

Personnel BURNSIDE

SMITH

KNAPE

MEAD



12

12-AA

9-7-83

clear

+70°

SWL

Fd boxes to strike

N.



Fd Sta.

Mon. Box / +  
Lim = 185+59

SIMMONS Ro.

Rec.  
78.49

SHI IN  
24" CATALPA

59.23

113.09  
113.26

.29  
61.82

58.71

44.06

TOP  
CONC.  
MEDIAN

± SURVEY 7

Mon. Box / +  
P.I. STA 135+73.75  
Δ = 0° 02' LT

SLM = 185+58

130.80 Rec.

SHI.

COVER

County Wood

Date 12-27-77

Township PERRYSBURG

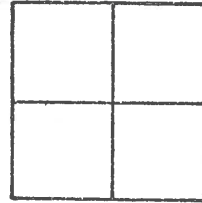
Weather PT. CLOUDY

Section \_\_\_\_\_

Temp. +15°

T N, R E

Personnel BURNSIDE



SMITH

KNAPE

MEAD

\_\_\_\_\_

\_\_\_\_\_

