

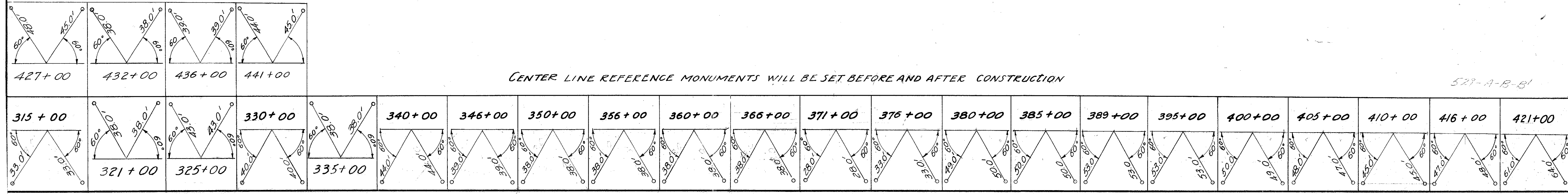
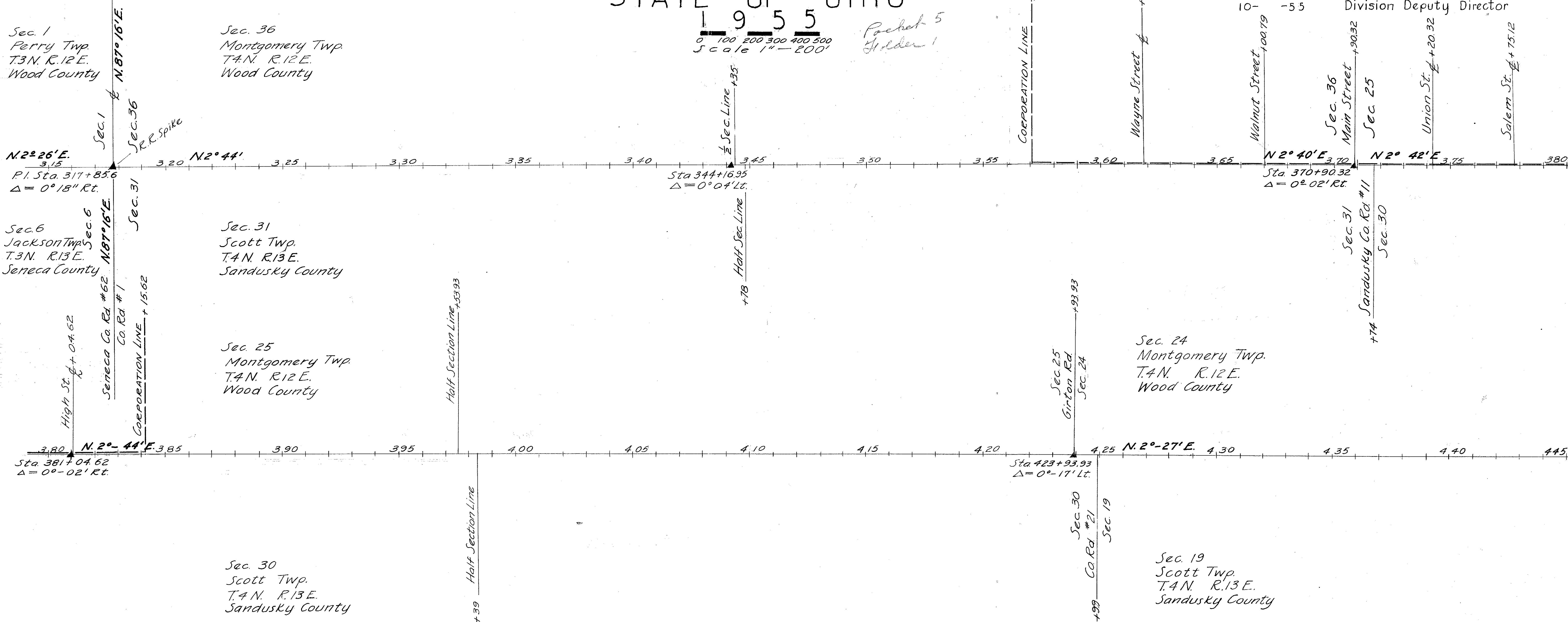
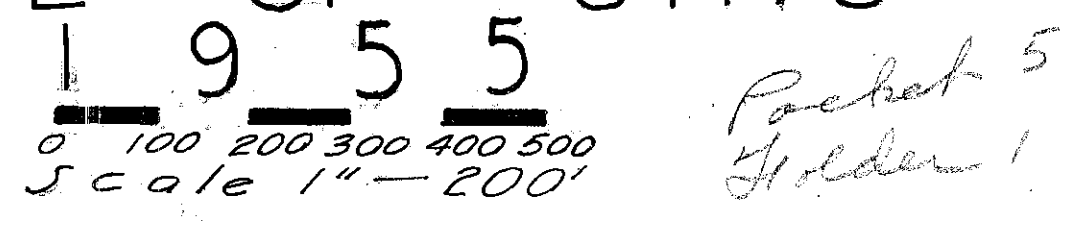
# LOCATION PLAN

WOO-199 6.02-11.05  
WOOD COUNTY  
SAN-199 6.02-11.05  
SANDUSKY COUNTY  
DEPARTMENT OF HIGHWAYS  
STATE OF OHIO

WOOD COUNTY  
Vol. 11, Pg 12  
SANDUSKY COUNTY  
Vol. 9, Pg. 52 & 53

I hereby certify this to be a true and correct plotting of the center line of survey as determined by the Ohio Department of Highways.

Division Deputy Director



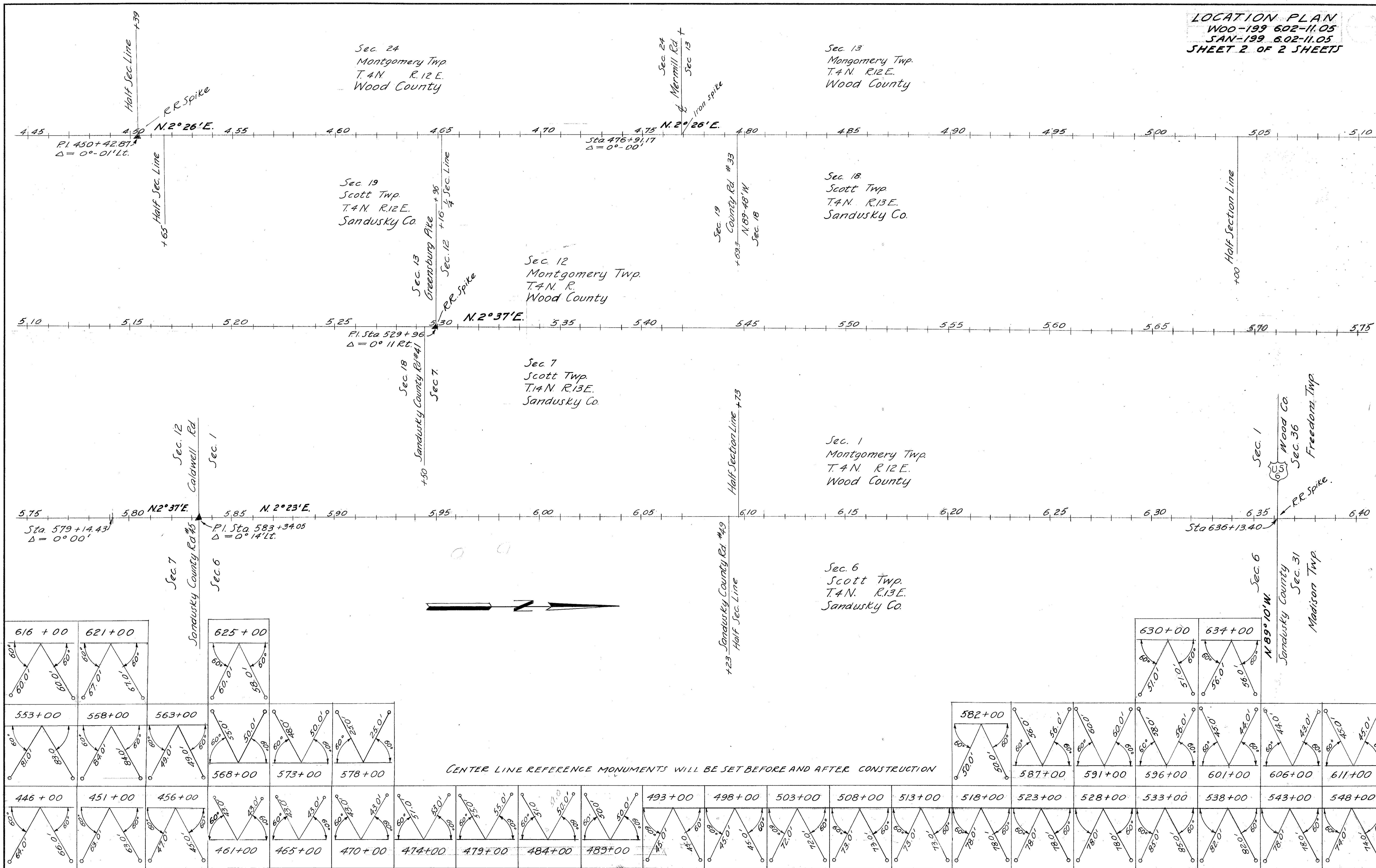
CENTER LINE REFERENCE MONUMENTS WILL BE SET BEFORE AND AFTER CONSTRUCTION

527-A-B-B'

Scanned July 147

R8023 #3

LOCATION PLAN  
W00-199 602-11.05  
SAN-199 6.02-11.05  
SHEET 2 OF 2 SHEETS



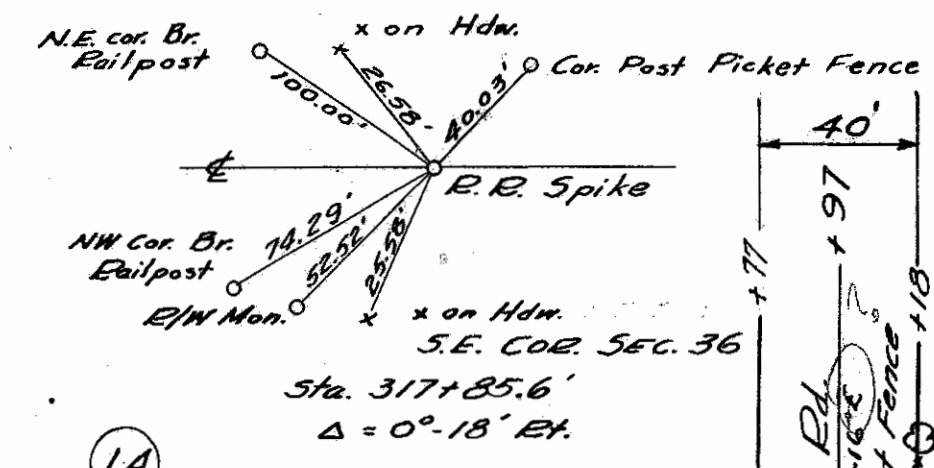

Checked  
July 1977

SEC. 1 PERRY TWP T3N R12E

FED. RD. DIVISION	STATE	PROJECT	TYPE FUNDS
2	OHIO		

WOOD COUNTY  
W00-199-(6.02-11.05)

SEC. 36 MONTGOMERY TWP T4N R12E




WILBUR & MARIE BELL

Wilbur & Marie Bell  
31.5 Ac.

HARLEY G. & SUSAN J. GREEN


Mae Fassett  
84.98 Ac.



SEC. 6 JACKSON TWP T3N R13E

SEC. 36 MONTGOMERY TWP T4N R12E

SEC. 31 SCOTT TWP T4N R13E

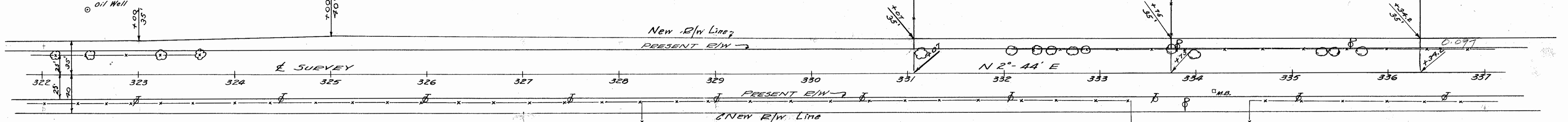


Wilbur & Marie Bell  
51.5 Ac.

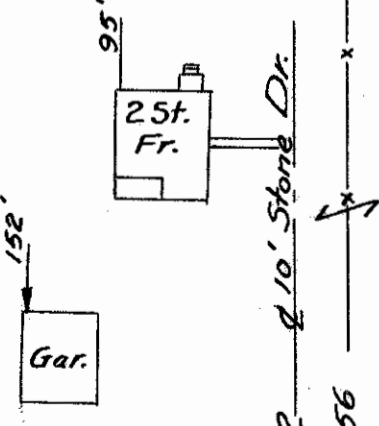
Laura & Homer Blessing  
15.19 Ac.

Vincent H. Miller  
15.18 Ac.

Vincent H. Miller  
15.18 Ac.



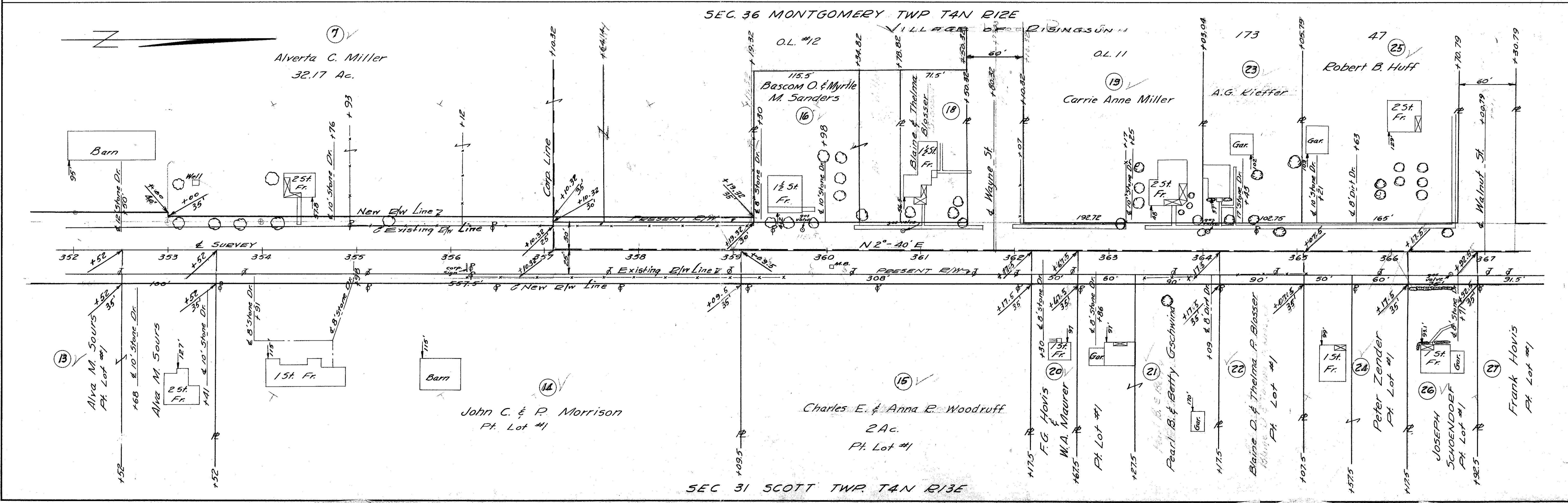
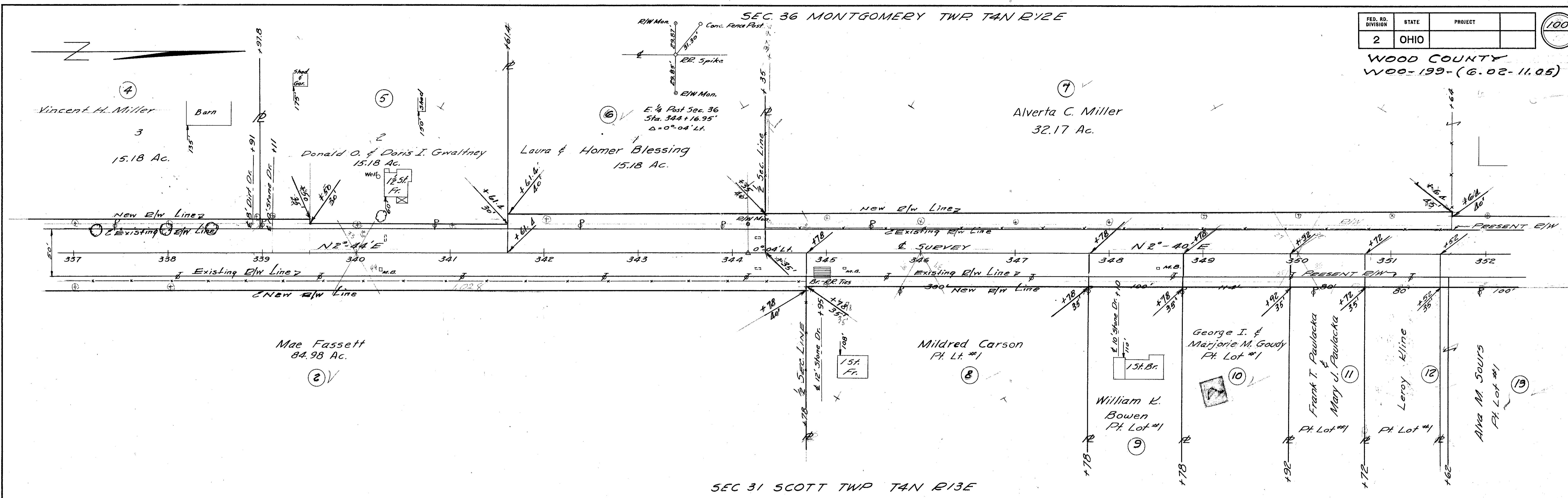
Mae Fassett  
84.98 Ac.



SEC. 31 SCOTT TWP T4N R13E

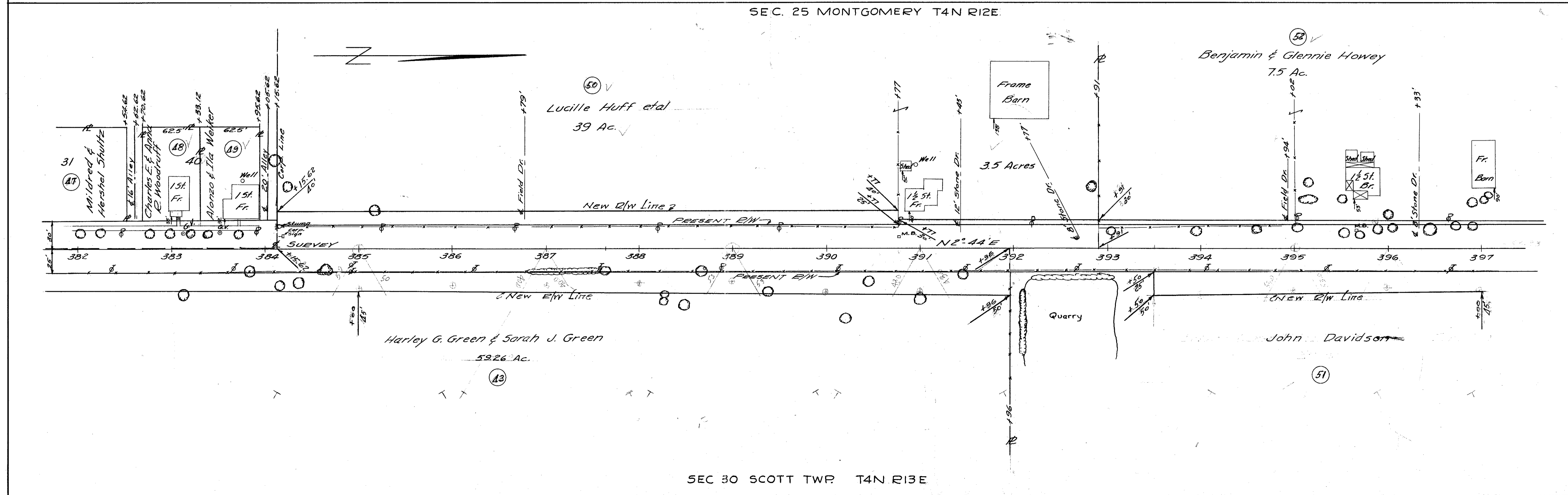
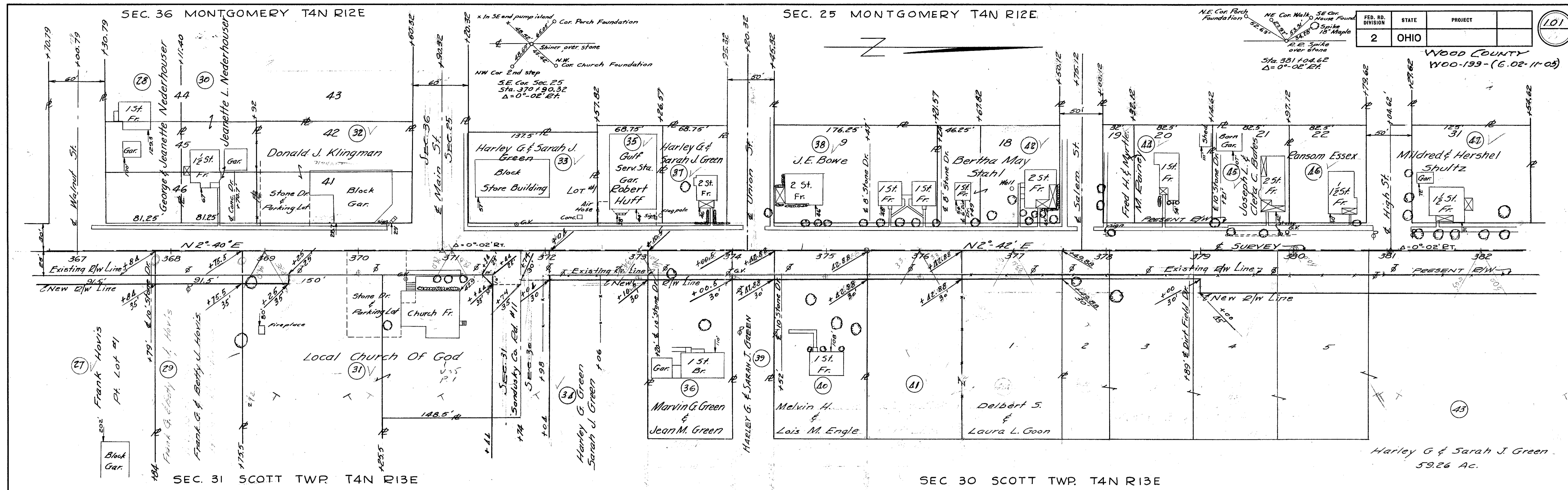
FED. RD. DIVISION	STATE	PROJECT	100
2	OHIO		

WOOD COUNTY  
WOO-199-(6.02-11.05)



July 1947

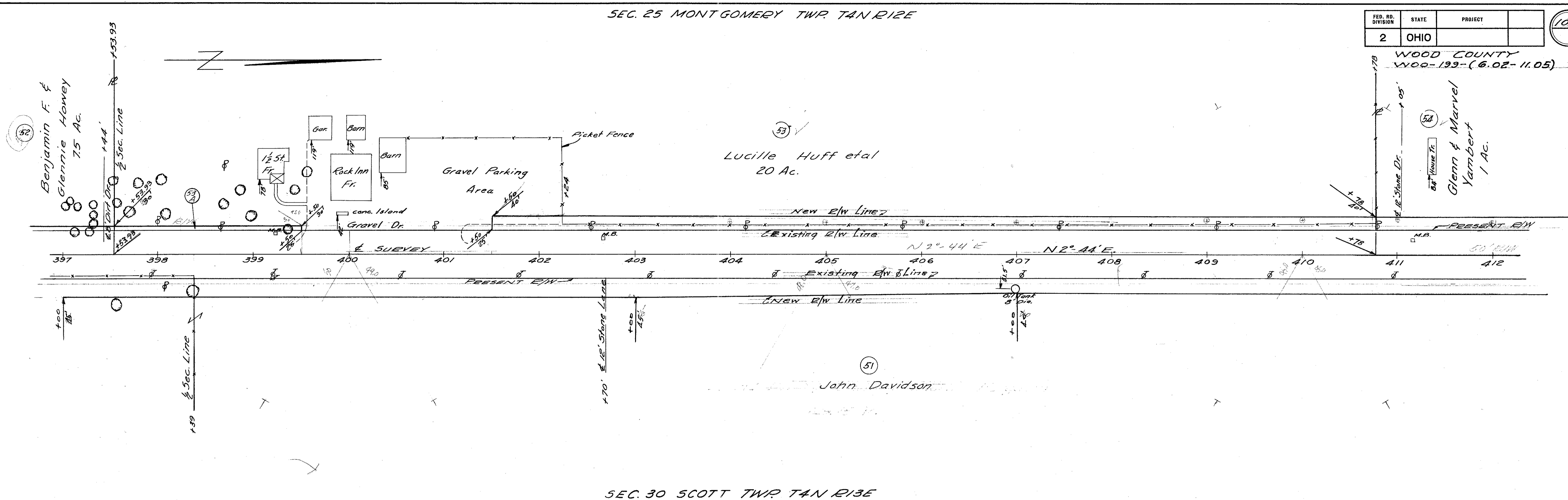
FOR ANY QUESTIONS PLEASE CONTACT OLOT DISTRICT 2 REAL ESTATE AT 419-353-8131



SEC. 25 MONTGOMERY TWP T4N R12E

FED. RD. DIVISION	STATE	PROJECT	102
2	OHIO		

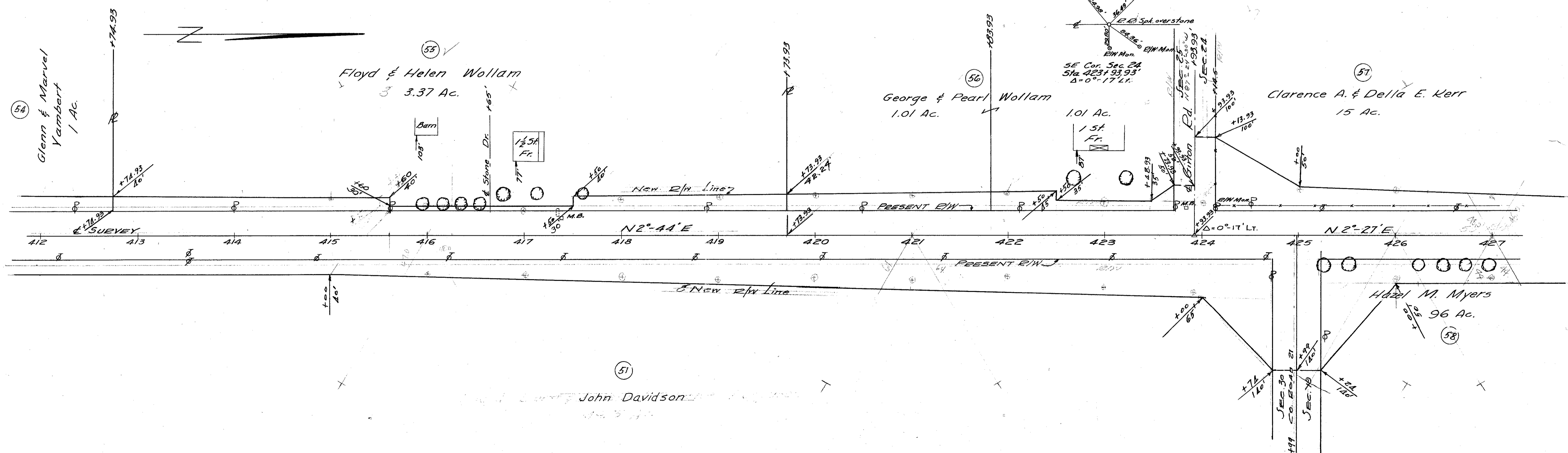
WOOD COUNTY  
W00-193-(6.02-11.05)



SEC. 30 SCOTT TWP T4N R13E

SEC. 25 MONTGOMERY TWP T4N R12E

SEC. 24 MONTGOMERY TWP T4N R12E



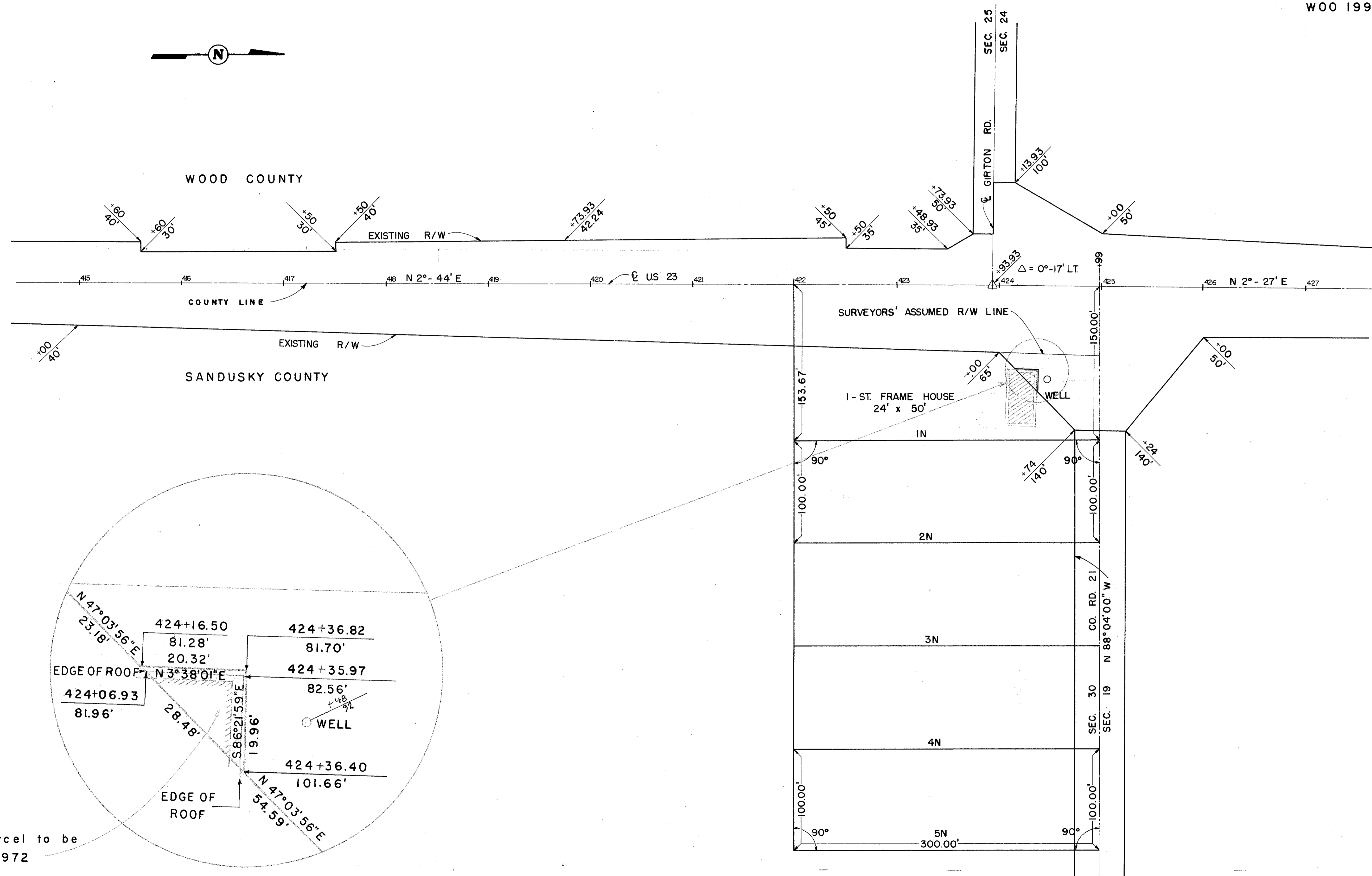
SEC 30 SCOTT TWP T4N R13E

SEC. 19 SCOTT TWP T4N R13E

FED. RD. DIVISION	STATE	PROJECT
2	OHIO	

102A

WOOD COUNTY  
WOO 199-6.02-11.05



Proposed R/W Parcel to be  
Vacated Oct. 10, 1972

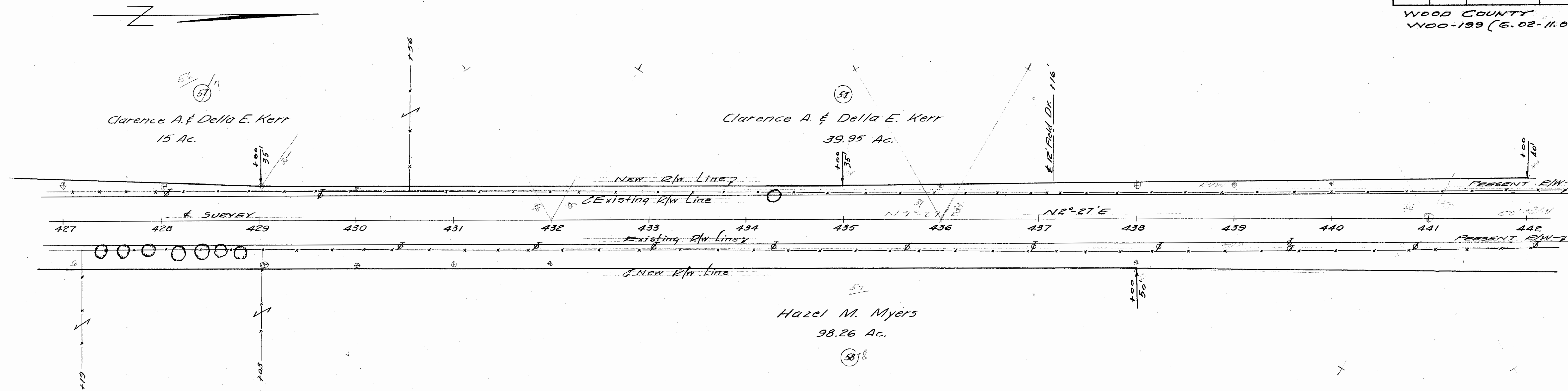
PARCEL OF LAND SITUATED IN SECTION THIRTY  
(30) OF SCOTT TOWNSHIP, SANDUSKY COUNTY,  
OHIO T4NR13E

Scanned  
July 1997

SEC. 24 MONTGOMERY TWP T4N R12E

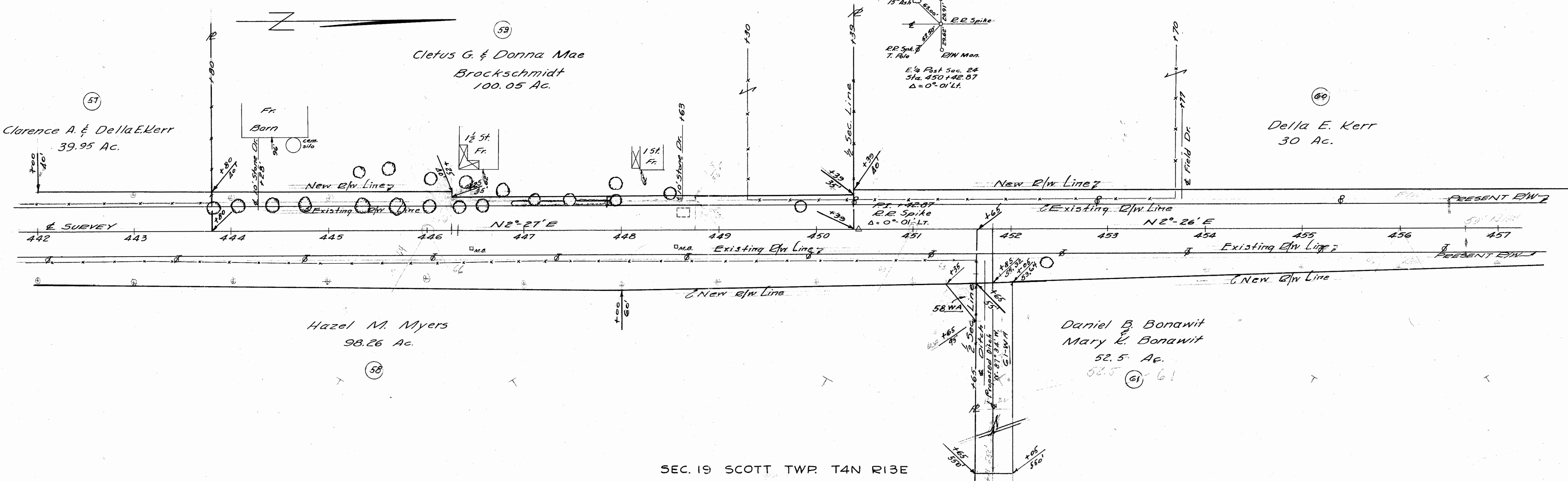
FED. RD. DIVISION	STATE	PROJECT
2	OHIO	

WOOD COUNTY  
W00-199 (E. 02-11.05)



SEC. 19 SCOTT TWP. T4N R13E

SEC. 24 MONTGOMERY TWP T4N R12E




SEC. 19 SCOTT TWP. T4N R13E



SEC. 24 MONTGOMERY TWP. T4N R12E

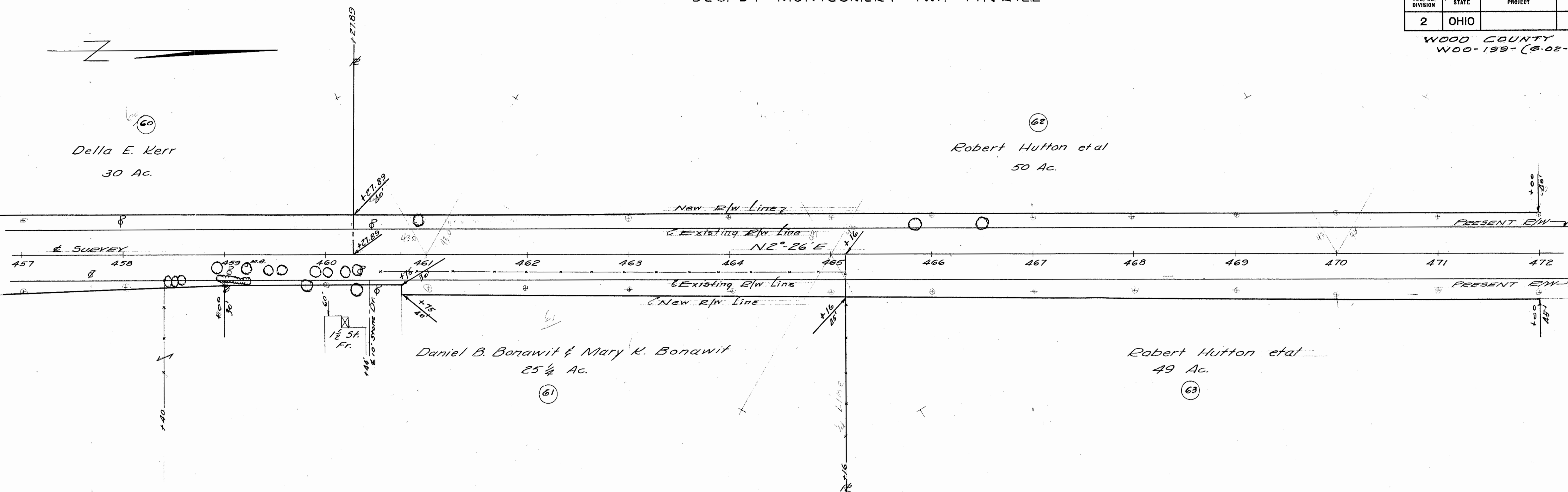
FED. RD. DIVISION	STATE	PROJECT	
2	OHIO		104

WOOD COUNTY  
W00-199-(8-02-11.05)



60  
Della E. Kerr  
30 Ac.


62  
Robert Hutton et al  
50 Ac.



SEC. 19 SCOTT TWP. T4N R13E

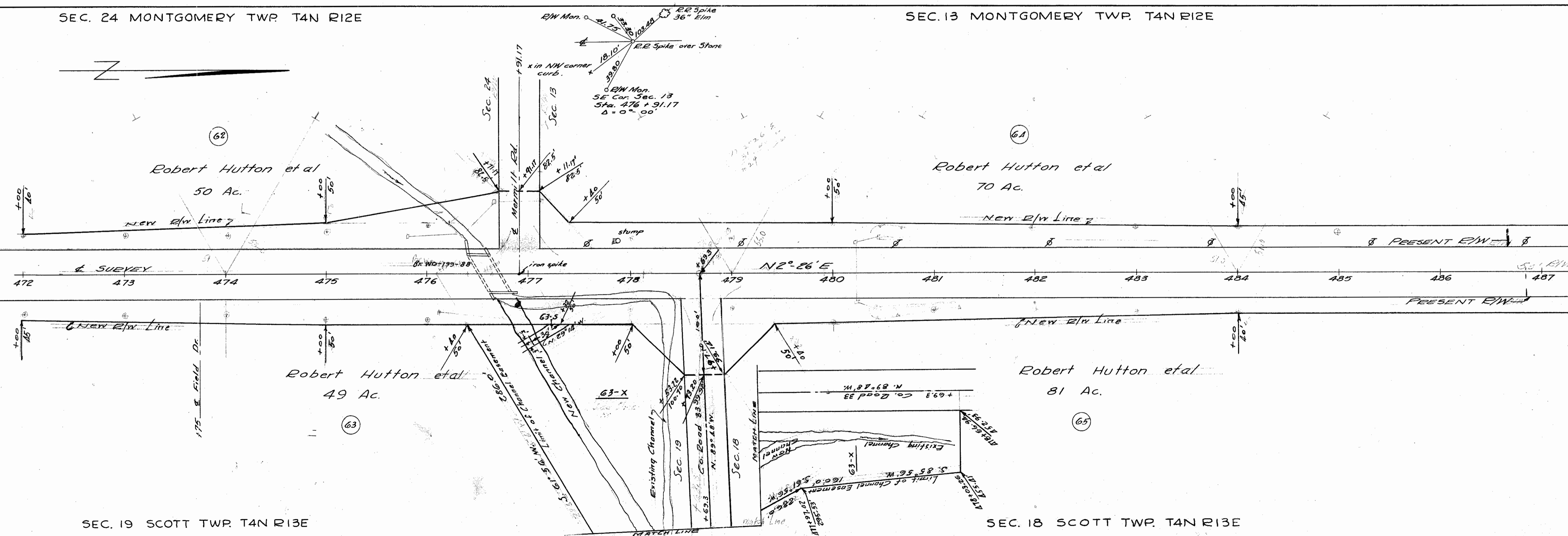
SEC. 13 MONTGOMERY TWP. T4N R12E

SEC. 24 MONTGOMERY TWP. T4N R12E



62  
Robert Hutton et al  
50 Ac.

64  
Robert Hutton et al  
70 Ac.



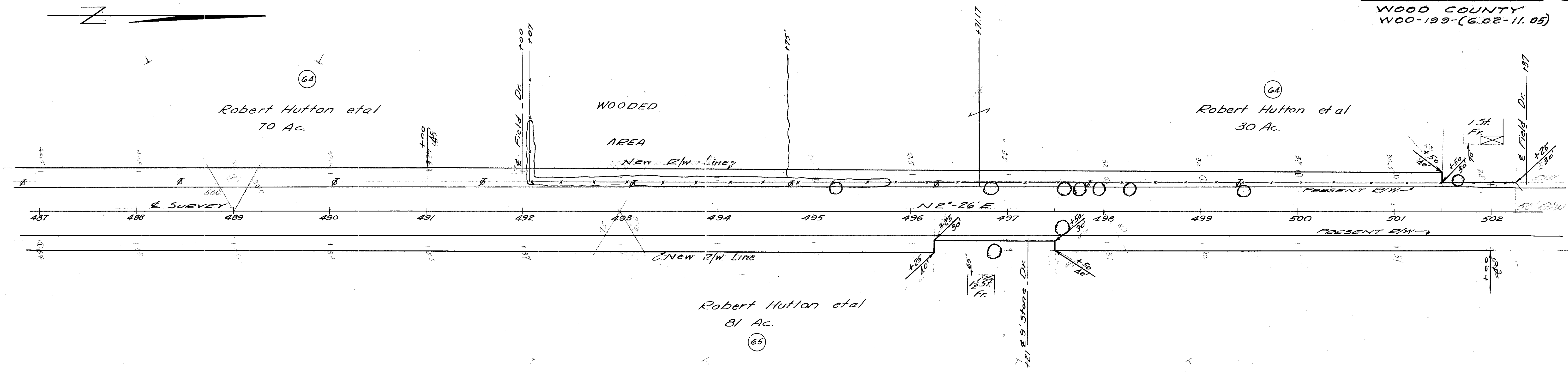
SEC. 19 SCOTT TWP. T4N R13E

SEC. 18 SCOTT TWP. T4N R13E

SEC. 13 MONTGOMERY TWP. T4N R12E

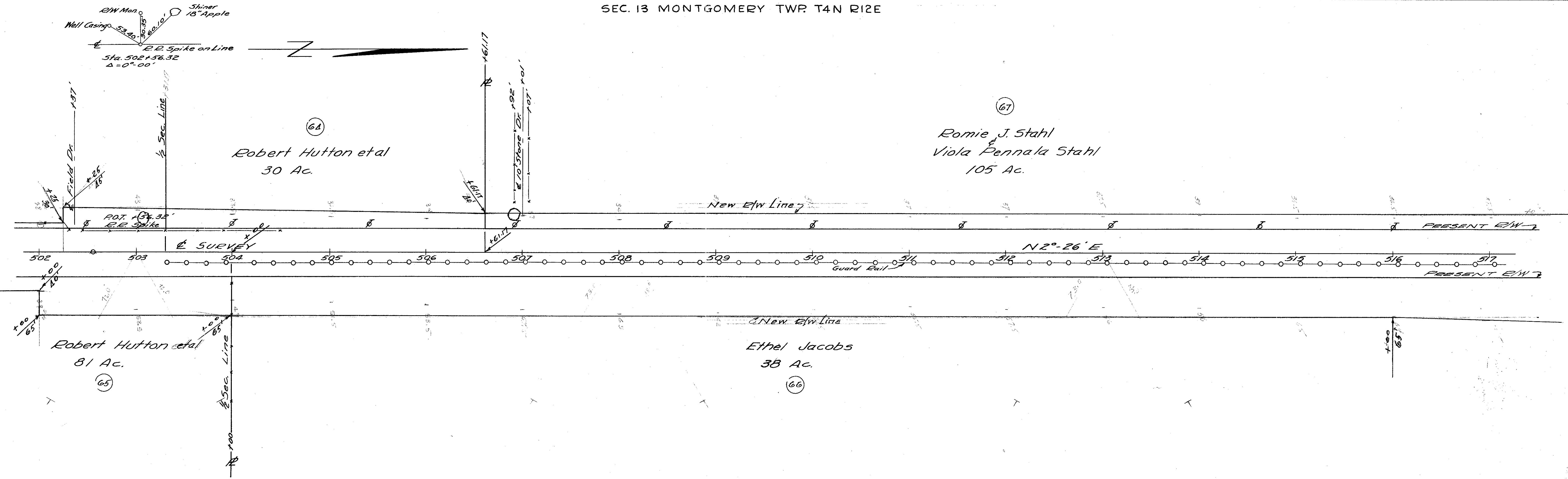
FED. RD. DIVISION	STATE	PROJECT	
2	OHIO		

WOOD COUNTY  
WOO-199-(6.02-11.05)



SEC. 18 SCOTT TWP. T4N R13E

SEC. 13 MONTGOMERY TWP. T4N R12E




SEC. 18 SCOTT TWP. T4N R13E

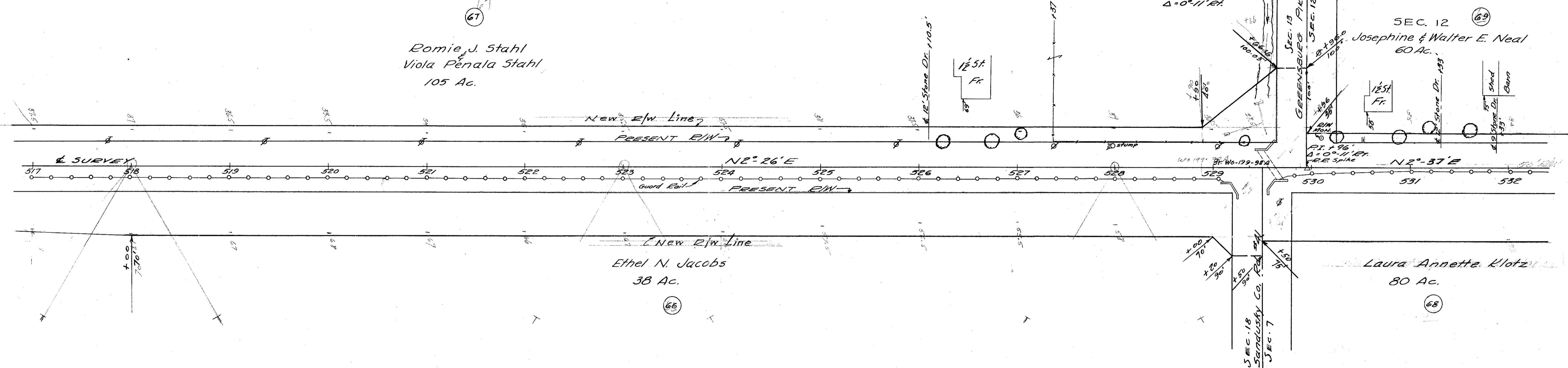
SEC. 13 MONTGOMERY TWP. T4N R12E

FED. RD. DIVISION	STATE	PROJECT	105
2	OHIO		

WOOD COUNTY  
W00-199-(6.02-11.05)



67  
Romie J. Stahl  
Viola Penala Stahl  
105 Ac.



SEC. 18 SCOTT TWP. T4N R13E


SEC. 7 SCOTT TWP. T4N R13E

SEC. 12 MONTGOMERY TWP. T4N R12E



69  
Josephine & Walter E. Neal  
60 Ac.

70  
Floyd L. & Tencie L. Smith  
134.88 Ac.



SEC. 7 SCOTT TWP. T4N R13E

SEC. 7 SCOTT TWP. T4N R13E

SEC. 12 MONTGOMERY TWP T4N R12E

FED. RD. DIVISION	STATE	PROJECT	
2	OHIO		

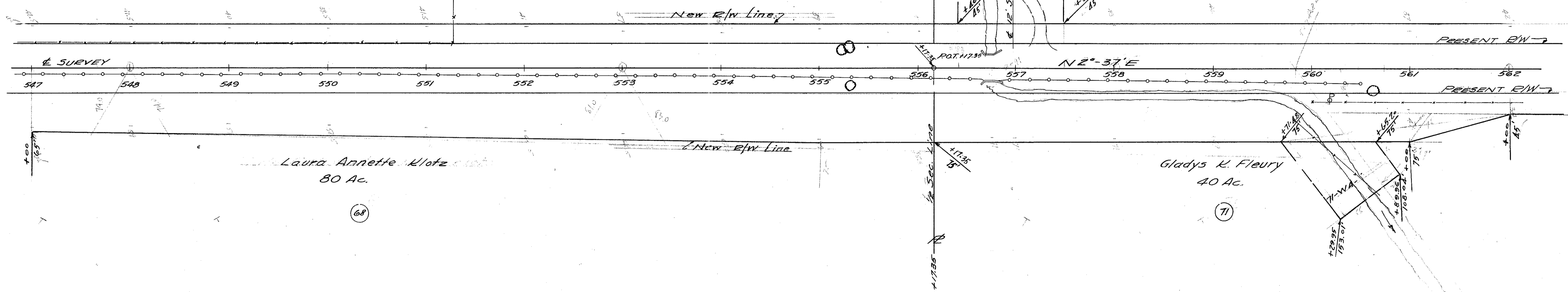
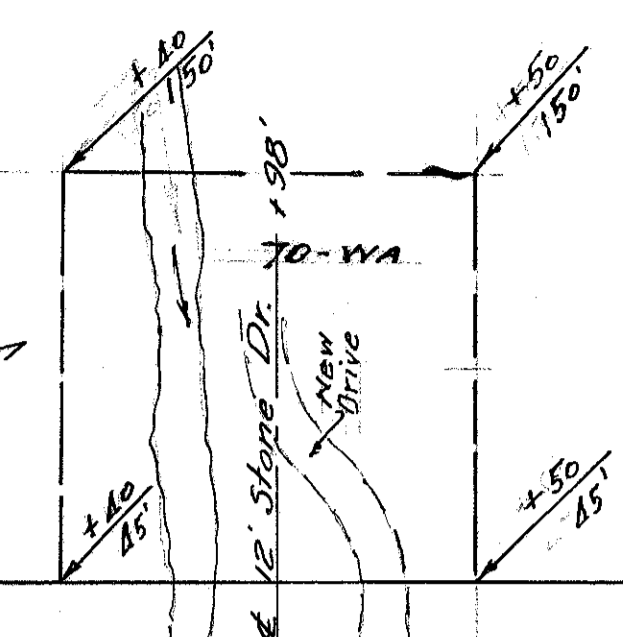
107

WOOD COUNTY  
W00-199-(6.02-11.02)

Shiner  
32" Paper  
S. end Para. Wall  
S. end Wing Wall  
Sta. 556+17.35  
 $\Delta = 0^\circ - 00'$

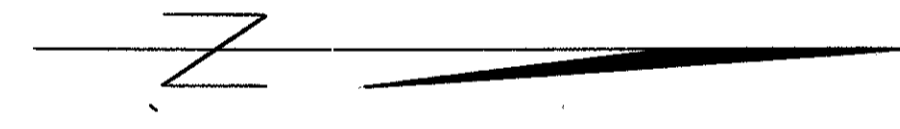


(70)  
Floyd L. & Tencie L. Smith  
134.88 Ac.




SEC. 7 SCOTT TWP T4N R13E

SEC. 12 MONTGOMERY TWP T4N R12E



(70)  
Floyd L. & Tencie L. Smith  
134.88 Ac.

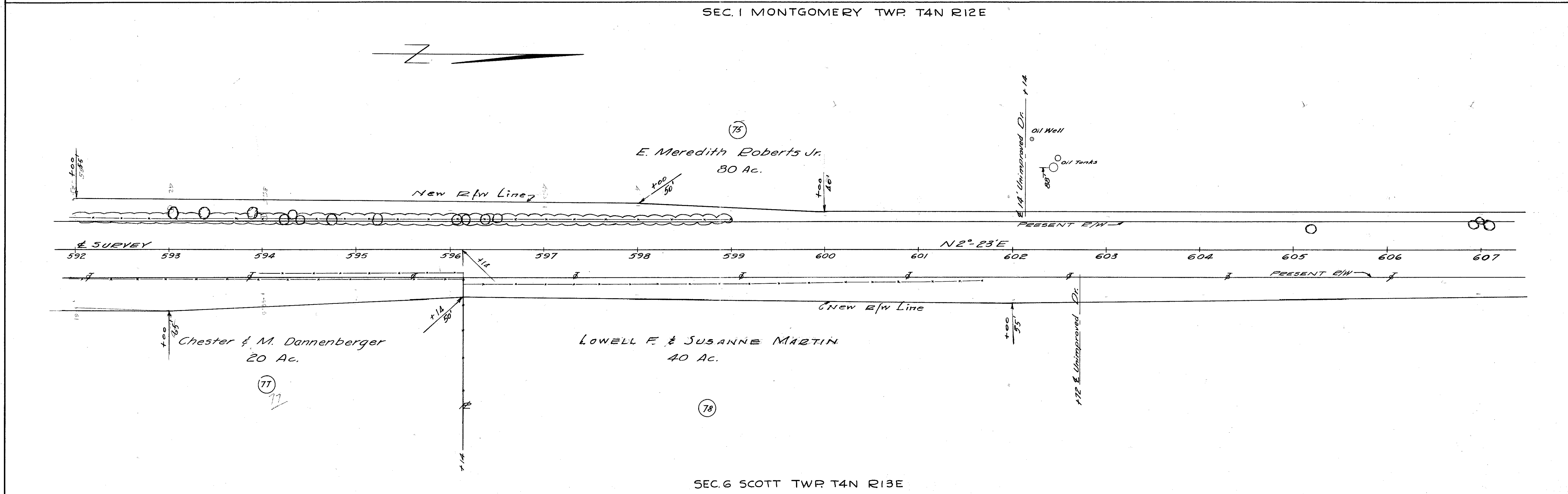
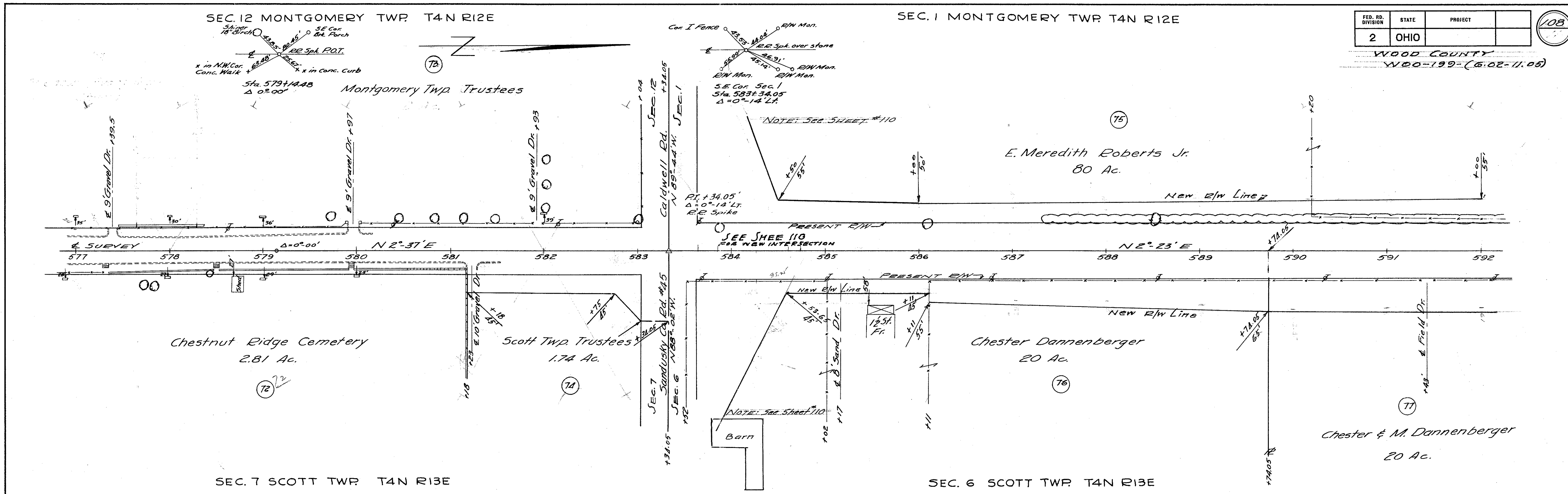
(73)  
Montgomery Twp  
Trustees



SEC. 7 SCOTT TWP T4N R13E

FED. RD. DIVISION	STATE	PROJECT	
2	OHIO		

WOOD COUNTY  
W00-199-(6.02-11.05)



SEC. 1 MONTGOMERY TWP. T4N R12E

FED. RD. DIVISION	STATE	PROJECT	
2	OHIO		109

WOOD COUNTY  
W00-199-(6.02-11.05)

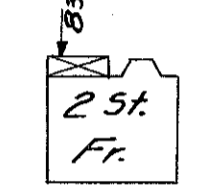
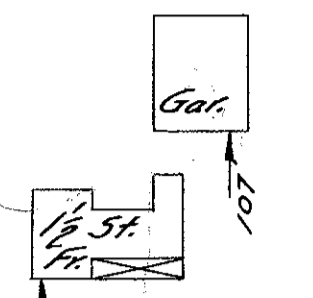

James H. Lemmon  
40 Ac.

E. Meredith Roberts Jr.  
80 Ac.

E. SURVEY

Lowell F. & Susanne Martin  
40 Ac.

Emery Polgar & Anna Polgar  
40 Ac.



SEC. 6 SCOTT TWP. T4N R13E

SEC. 1 MONTGOMERY TWP. T4N R12E

James H. Lemmon  
40 Ac.

Clara A. Hathaway  
Paul J. Hathaway  
39.74 Ac.

Chalmer J. Stahl  
1 Ac.

Benjamin H. Errett et al  
60 Ac.

Emery Polgar & Anna Polgar  
40 Ac.

SEC. 36  
FREEDOM TWP  
WOOD CO.

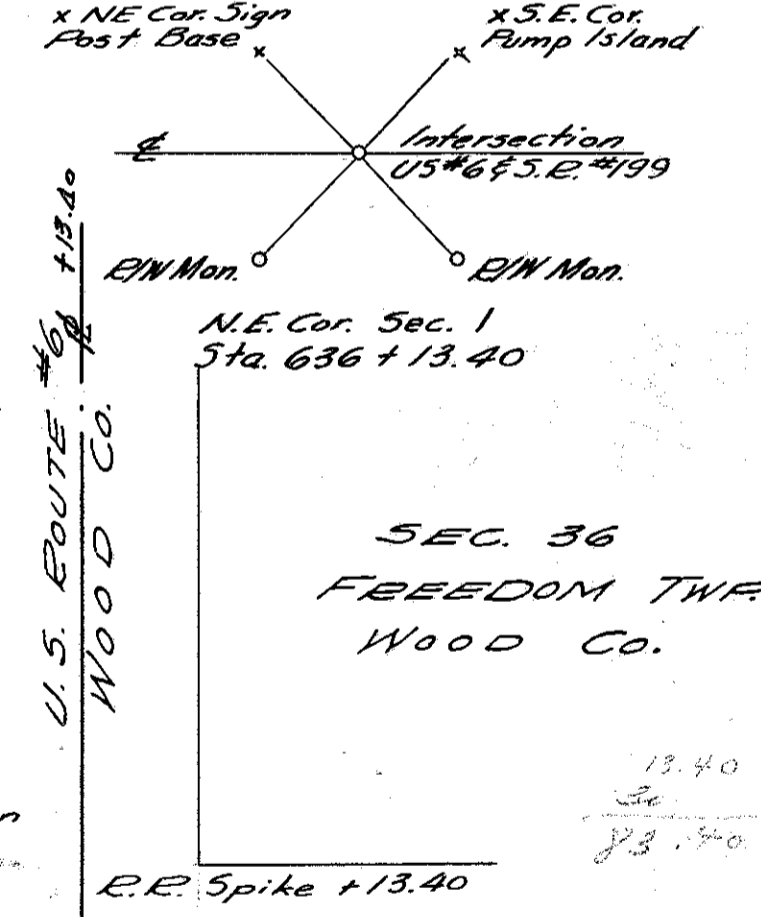
SEC. 31  
MADISON TWP  
SANDUSKY CO.



E. SURVEY

PAR. 81  
0.059 Ac.

PAR. 81A  
0.171 Ac.



SEC. 6 SCOTT TWP. T4N R13E

FED. RD. DIVISION	STATE	PROJECT	TYPE FUNDS
2	OHIO		

WOOD COUNTY  
W00-199-(6.02-11.05)

