

# RIGHT OF WAY LEGEND SHEET

## WOO-25-10.55

CITY OF BOWLING GREEN

WOOD COUNTY

SEC. 13 & 24, T. 5N., R. 10E.

SEC. 18 & 19, T. 5N., R. 11E.

### PROJECT CONTROL

BEARINGS ARE BASED ON THE OHIO STATE PLANE COORDINATE SYSTEM (NORTH ZONE)

### PROJECT DESCRIPTION

WIDENING AND RESURFACING OF 1.03 MILES OF STATE ROUTE 25 (N. MAIN STREET) FROM SOUTH OF POE ROAD TO NORTH OF VAN CAMP ROAD INCLUDING NEW STORM DRAINAGE, CURB AND GUTTER, SIDEWALKS, LIGHTING, PAVEMENT MARKINGS, SIGNS, REPLACEMENT OF EXISTING TRAFFIC SIGNALS AND RELOCATION OF THE INTERSECTION WITH POE ROAD AND STATE ROUTE 25.

### PLANS PREPARED BY:

FIRM NAME : POGGEMEYER DESIGN GROUP, INC.

PLANS PREPARED BY: KENNETH C. DEAN, JR., P.S.

FIELD REVIEW BY: JTY

DATE COMPLETED: 8-26-09

OWNERSHIP VERIFIED BY: KCD

DATE COMPLETED: 8-27-09

DATE COMPLETED: 8-31-09

### INDEX OF SHEETS:

LEGEND SHEET	1
CENTERLINE PLAT	2-3
PROPERTY MAP	4-6
SUMMARY OF ADDITIONAL R/W	7-17
<u>S.R. 25 (N. MAIN STREET)</u>	
TOPO AND BOUNDARY SHEETS	18-49
<u>VAN CAMP ROAD</u>	
TOPO AND BOUNDARY SHEETS	50-51
<u>POE ROAD</u>	
TOPO AND BOUNDARY SHEETS	52-61

UTILITY OWNERS	
TYPE	NAME & ADDRESS
WATER, STORM AND SANITARY SEWER	CITY OF BOWLING GREEN 304 N. CHURCH STREET BOWLING GREEN, OH 43402 419-354-6227
ELECTRIC	BOWLING GREEN ELECTRIC 515 E. WOOSTER STREET BOWLING GREEN, OH 43402 419-354-6260
TELEPHONE	VERIZON 300 W. GYPSY LANE ROAD BUILDING A BOWLING GREEN, OH 43402 419-354-9448 (VERIFY)
GAS	COLUMBIA GAS OF OHIO 1800 BROAD AVENUE FINDLAY, OH 45840 419-427-3226
CABLE	TIME WARNER CABLE 205 CRYSTAL AVENUE FINDLAY, OH 45840 419-429-7431  BUCKEYE CABLESYSTEM 4818 ANGOLA ROAD TOLEDO, OH 43615 419-724-9820

NOTES: THE LOCATION OF THE UNDERGROUND UTILITIES SHOWN ON THE PLANS ARE OBTAINED FROM THE OWNER OF THE UTILITIES AS REQUIRED BY SECTION 153.64 O.R.C.

### CONVENTIONAL SYMBOLS

County Line	-----	Ditch / Creek (Ex)	-----
Township Line	-----	Ditch / Creek (Pr)	-----
Section Line	-----	Tree Line (Ex)	~~~~~
Corporation Line	----- or -----	Ownership Hook Symbol	∟, Example
Fence Line (Ex)	-x-x- (Pr)	Property Line Symbol	ℓ, Example
Center Line	-----	Break Line Symbol	∟, Example
Right of Way (Ex)	----- Ex R/W	Tree (Pr)	☼, Tree (Ex) ☼, Shrub (Ex) ☼
Right of Way (Pr)	----- R/W	Tree (Remove)	☼, Shrub (Remove) ☼
Standard Highway Ease. (Ex)	----- Ex SH	Evergreen (Ex)	☼, Stump ☼
Temporary Right of Way	----- TMP	Evergreen (Remove)	☼, Stump (Remove) ☼
Channel Ease. (Pr)	----- CH	Wetland (Pr)	∟, Grass (Pr) ∟, Aerial Target ∟
Utility Ease. (Ex)	----- Ex U	Post (Ex)	○, Mailbox (Ex) □, Mailbox (Pr) □
Railroad	or -----	Light (Ex)	⊕, Telephone Marker (Ex) TEL
Guardrail (Ex)	-o-o-o- (Pr)	Fire Hydrant (Ex)	⊕, Water Meter (Ex) ⊕
Construction Limits	-----	Water Valve (Ex)	⊕, Utility Valve Unknown (Ex.) ⊕
Edge of Pavement (Ex)	-----	Telephone Pole (Ex)	⊕, Power Pole (Ex) ⊕
Edge of Pavement (Pr)	-----	Light Pole (Ex)	⊕
Edge of Shoulder (Ex)	-----		
Edge of Shoulder (Pr)	-----		

### LEGEND:

- WD = WARRANTY DEED
- T = TEMPORARY EASEMENT
- SW = SEWER EASEMENT
- U = UTILITY EASEMENT
- V = IN NAME OF ANOTHER STATE AGENCY, LPA, ETC.

### STRUCTURE KEY

- RESIDENTIAL
- COMMERCIAL
- OUT-BUILDING

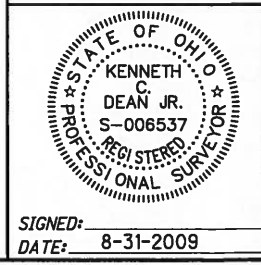
I HEREBY CERTIFY THAT THIS PLAT IS A TRUE DELINEATION OF A SURVEY MADE FOR THE CITY OF BOWLING GREEN, OHIO AND THE OHIO DEPARTMENT OF TRANSPORTATION IN 2002 BY POGGEMEYER DESIGN GROUP, INC., 1168 NORTH MAIN STREET BOWLING GREEN, OHIO, 43402.

THE ESTABLISHMENT OF THE PROPERTY LINES AND EXISTING RIGHT OF WAY LINES SHOWN ON THIS PLAN AS OF THIS DATE WERE PERFORMED BY ME OR UNDER MY DIRECT SUPERVISION.

BY: \_\_\_\_\_  
 KENNETH C. DEAN, JR., P.S.

SURVEYOR NO. 6537 DATE: 8-31-09

### SURVEYORS SEAL:



SIGNED: \_\_\_\_\_  
 DATE: 8-31-2009

# WOO-25-10.55

NE 1/4 & SE 1/4 SEC. 13 & NE 1/4 SEC. 24, T-5N, R-10E &  
 NW 1/4 SEC. 19, NW 1/4 & SW 1/4 SEC. 18, T-5N, R-11E  
 CITY OF BOWLING GREEN, WOOD COUNTY, OHIO

REFERENCE MATERIAL:  
 PLATS  
 BENSCHOTER & CURRENS ADDITION P.B. 3 PG. 195  
 CASES 4TH ADDITION P.B. 3 PG. 197  
 LAYTON A. PRETZ SUBDIVISION P.B. 8 PG. 48  
 LINCOLN'S 2ND ADDITION P.B. 4 PG. 71  
 RHINEBOLD & GROSSMAN SUBDIVISION P.B. 12 PG. 110  
 DEDICATION OF RIGHT OF WAY P.B. 21 PG. 389  
 ROAD RECORD VOL. B PG. 202  
 YOUNKERS & BURKERT'S ADDITION P.B. 3 PG. 132

STATE HIGHWAY EASEMENTS  
 VOL. 229 PGS. 500 & 511-514  
 VOL. 243 PGS. 87 & 97-99  
 VOL. 295 PGS. 622-632

HIGHWAY EASEMENTS TO WOOD COUNTY  
 VOL. 428 PG. 275  
 VOL. 444 PGS. 629-633

N

200  
100  
0  
50  
HORIZONTAL  
SCALE IN FEET

PID NO.  
**16144**

R/W DESIGNER  
JJ  
R/W REVIEWER  
KCD

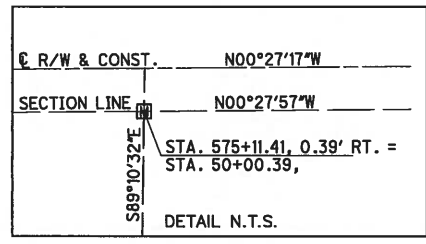
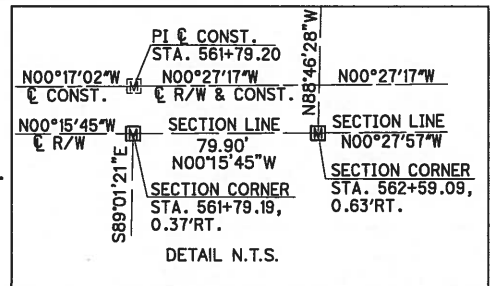
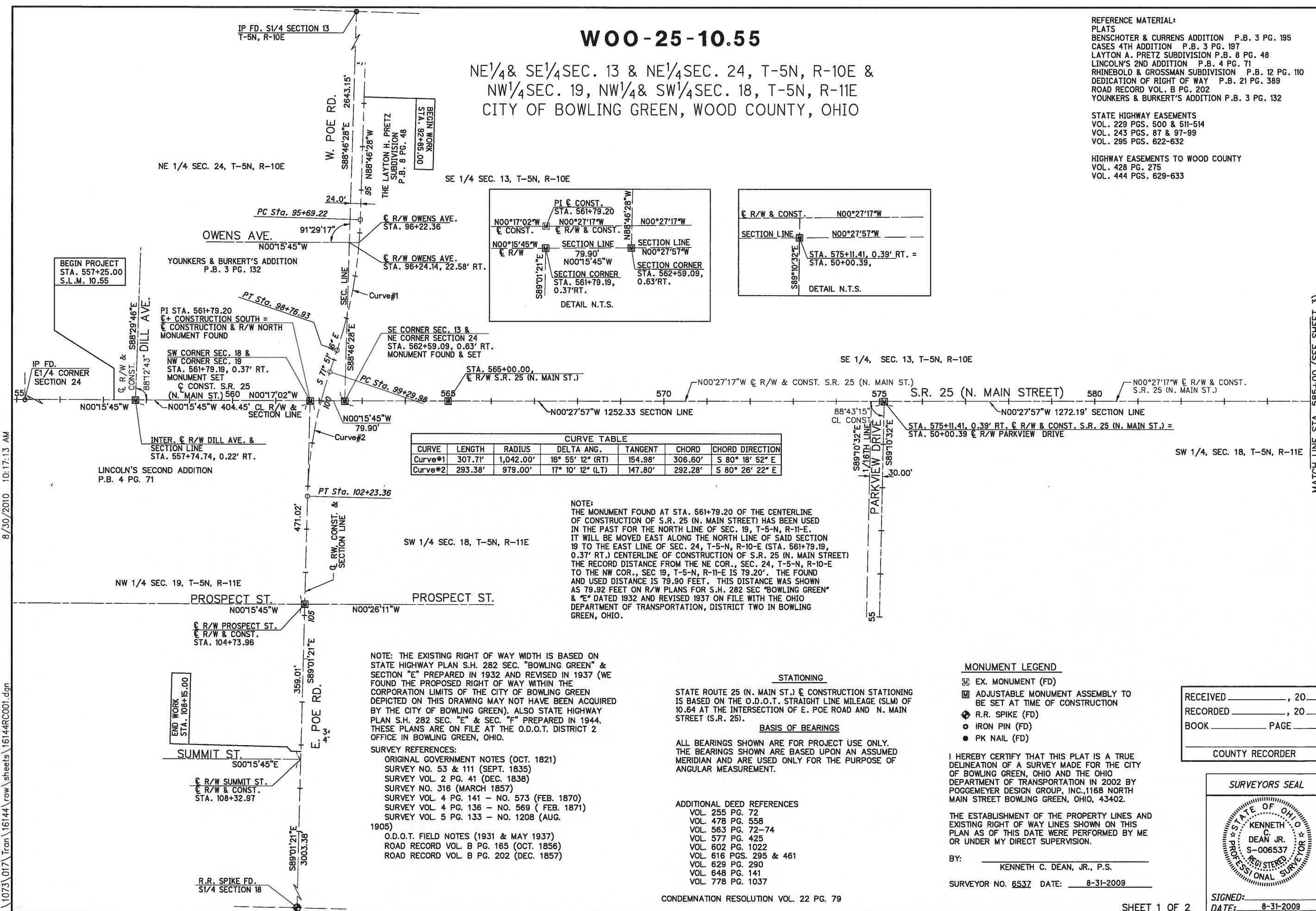
MATCH LINE STA. 585+00 (SEE SHEET 3)

**CENTERLINE PLAT**

**WOO-25-10.55**

2 / 61

246  
305



CURVE TABLE						
CURVE	LENGTH	RADIUS	DELTA ANG.	TANGENT	CHORD	CHORD DIRECTION
Curve#1	307.71'	1,042.00'	16° 55' 12" (RT)	154.98'	306.60'	S 80° 18' 52" E
Curve#2	293.38'	979.00'	17° 10' 12" (LT)	147.80'	292.28'	S 80° 26' 22" E

NOTE:  
 THE MONUMENT FOUND AT STA. 561+79.20 OF THE CENTERLINE OF CONSTRUCTION OF S.R. 25 (N. MAIN STREET) HAS BEEN USED IN THE PAST FOR THE NORTH LINE OF SEC. 19, T-5-N, R-11-E. IT WILL BE MOVED EAST ALONG THE NORTH LINE OF SAID SECTION 19 TO THE EAST LINE OF SEC. 24, T-5-N, R-10-E (STA. 561+79.19, 0.37' RT.) CENTERLINE OF CONSTRUCTION OF S.R. 25 (N. MAIN STREET) THE RECORD DISTANCE FROM THE NE COR., SEC. 24, T-5-N, R-10-E TO THE NW COR., SEC 19, T-5-N, R-11-E IS 79.20'. THE FOUND AND USED DISTANCE IS 79.90 FEET. THIS DISTANCE WAS SHOWN AS 79.92 FEET ON R/W PLANS FOR S.H. 282 SEC "BOWLING GREEN" & "E" DATED 1932 AND REVISED 1937 ON FILE WITH THE OHIO DEPARTMENT OF TRANSPORTATION, DISTRICT TWO IN BOWLING GREEN, OHIO.

NOTE: THE EXISTING RIGHT OF WAY WIDTH IS BASED ON STATE HIGHWAY PLAN S.H. 282 SEC. "BOWLING GREEN" & SECTION "E" PREPARED IN 1932 AND REVISED IN 1937 (WE FOUND THE PROPOSED RIGHT OF WAY WITHIN THE CORPORATION LIMITS OF THE CITY OF BOWLING GREEN DEPICTED ON THIS DRAWING MAY NOT HAVE BEEN ACQUIRED BY THE CITY OF BOWLING GREEN). ALSO STATE HIGHWAY PLAN S.H. 282 SEC. "E" & SEC. "F" PREPARED IN 1944. THESE PLANS ARE ON FILE AT THE O.D.O.T. DISTRICT 2 OFFICE IN BOWLING GREEN, OHIO.

SURVEY REFERENCES:  
 ORIGINAL GOVERNMENT NOTES (OCT. 1821)  
 SURVEY NO. 53 & 111 (SEPT. 1835)  
 SURVEY VOL. 2 PG. 41 (DEC. 1838)  
 SURVEY NO. 316 (MARCH 1857)  
 SURVEY VOL. 4 PG. 141 - NO. 573 (FEB. 1870)  
 SURVEY VOL. 4 PG. 136 - NO. 569 (FEB. 1871)  
 SURVEY VOL. 5 PG. 133 - NO. 1208 (AUG. 1905)  
 O.D.O.T. FIELD NOTES (1931 & MAY 1937)  
 ROAD RECORD VOL. B PG. 165 (OCT. 1856)  
 ROAD RECORD VOL. B PG. 202 (DEC. 1857)

STATIONING  
 STATE ROUTE 25 (N. MAIN ST.) @ CONSTRUCTION STATIONING IS BASED ON THE O.D.O.T. STRAIGHT LINE MILEAGE (SLM) OF 10.64 AT THE INTERSECTION OF E. POE ROAD AND N. MAIN STREET (S.R. 25).

BASIS OF BEARINGS  
 ALL BEARINGS SHOWN ARE FOR PROJECT USE ONLY. THE BEARINGS SHOWN ARE BASED UPON AN ASSUMED MERIDIAN AND ARE USED ONLY FOR THE PURPOSE OF ANGULAR MEASUREMENT.

ADDITIONAL DEED REFERENCES  
 VOL. 255 PG. 72  
 VOL. 478 PG. 558  
 VOL. 563 PG. 72-74  
 VOL. 577 PG. 425  
 VOL. 602 PG. 1022  
 VOL. 616 PGS. 295 & 461  
 VOL. 629 PG. 290  
 VOL. 648 PG. 141  
 VOL. 778 PG. 1037

MONUMENT LEGEND  
 □ EX. MONUMENT (FD)  
 ■ ADJUSTABLE MONUMENT ASSEMBLY TO BE SET AT TIME OF CONSTRUCTION  
 ◆ R.R. SPIKE (FD)  
 ● IRON PIN (FD)  
 ● PK NAIL (FD)

I HEREBY CERTIFY THAT THIS PLAT IS A TRUE DELINEATION OF A SURVEY MADE FOR THE CITY OF BOWLING GREEN, OHIO AND THE OHIO DEPARTMENT OF TRANSPORTATION IN 2002 BY POGGEMEYER DESIGN GROUP, INC., 1168 NORTH MAIN STREET BOWLING GREEN, OHIO, 43402.

THE ESTABLISHMENT OF THE PROPERTY LINES AND EXISTING RIGHT OF WAY LINES SHOWN ON THIS PLAN AS OF THIS DATE WERE PERFORMED BY ME OR UNDER MY DIRECT SUPERVISION.

BY: KENNETH C. DEAN, JR., P.S.  
 SURVEYOR NO. 6537 DATE: 8-31-2009

RECEIVED \_\_\_\_\_, 20\_\_\_\_  
 RECORDED \_\_\_\_\_, 20\_\_\_\_  
 BOOK \_\_\_\_\_ PAGE \_\_\_\_\_  
 COUNTY RECORDER

SURVEYORS SEAL

STATE OF OHIO  
 KENNETH C. DEAN JR.  
 S-006537  
 REGISTERED PROFESSIONAL SURVEYOR

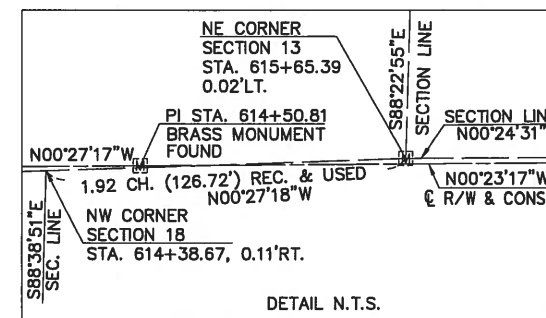
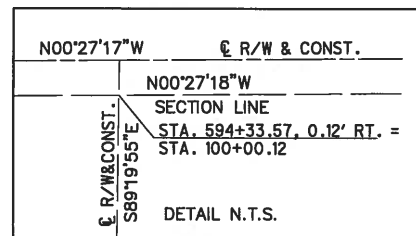
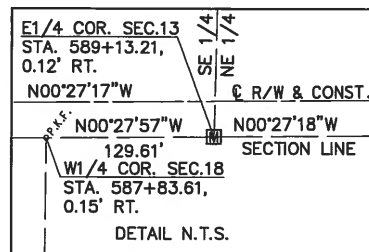
SIGNED: \_\_\_\_\_  
 DATE: 8-31-2009

8/30/2010 10:17:13 AM

I:\1073\017\Tran\16144\raw\sheets\16144RC001.dgn

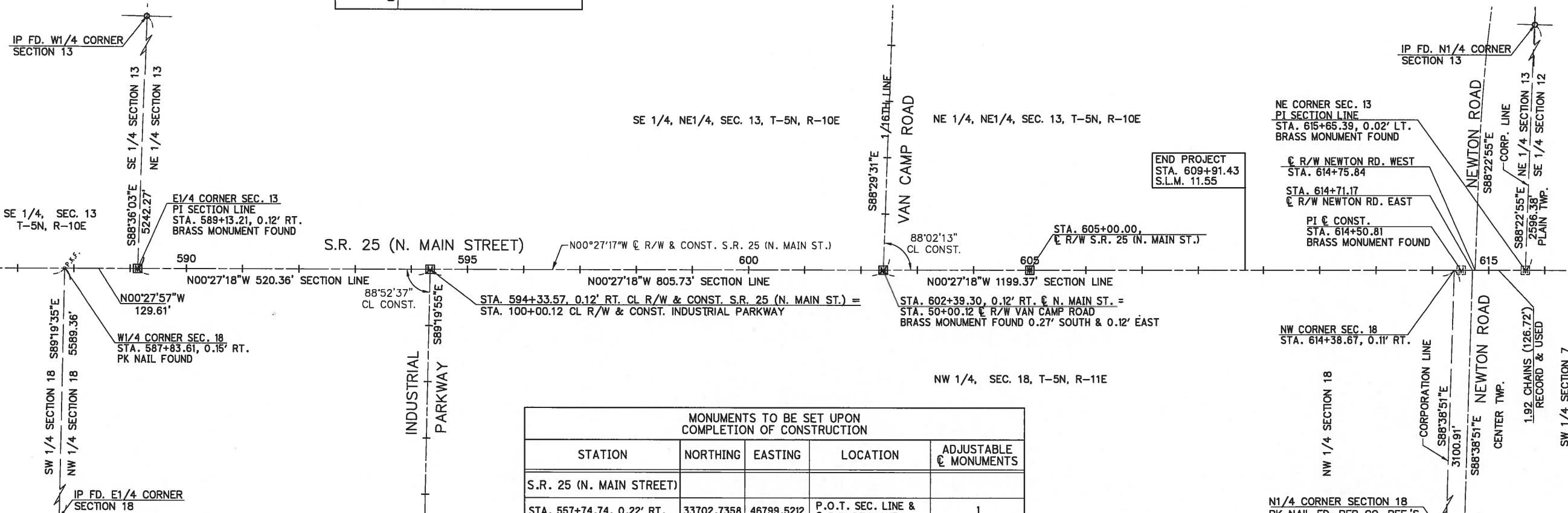
# WOO-25-10.55

NE 1/4 & SE 1/4 SEC. 13 & NE 1/4 SEC. 24, T-5N, R-10E &  
 NW 1/4 SEC. 19, NW 1/4 & SW 1/4 SEC. 18, T-5N, R-11E  
 CITY OF BOWLING GREEN, WOOD COUNTY, OHIO



8/30/2010 10:17:17 AM  
 MATCH LINE STA. 585+00 (SEE SHEET 2)

I:\1073\017\Tran\16144\row\sheets\16144RC002.dgn



NOTE:  
 THE PK NAIL FOUND AT STA. 587+83.61, 0.15' RT. OF THE CENTERLINE OF CONSTRUCTION OF S.R. 25 (N. MAIN STREET) IS THE POINT USED IN 1973 FOR THE PARCEL CONVEYED TO THE CYGNET SAVINGS BANK COMPANY (DEED VOL. 502, PG. 794 OF THE WOOD COUNTY DEED RECORDS), AND WAS ALSO USED IN 1984 FOR THE PARCEL CONVEYED TO THE BALL CORPORATION, AN INDIANA CORPORATION (DEED VOL. 595, PG. 588 OF THE WOOD COUNTY DEED RECORDS). THIS POINT HAS BEEN CALLED THE WEST QUARTER CORNER, AND HAS BEEN OCCUPIED AS THE WEST QUARTER CORNER FOR SEC. 18, T-5-N, R-11-E. THIS CORNER IS SHOWN ON R/W PLANS FOR S.H. 282 SEC "BOWLING GREEN" & "E" DATED 1932 AND REVISED 1937 ON FILE WITH THE OHIO DEPARTMENT OF TRANSPORTATION, DISTRICT TWO IN BOWLING GREEN, OHIO AT 2,605.25' NORTH OF A STONE FOUND MARKING THE SW COR., SEC. 18, T-5-N, R-11-E, LYING 79.92' SOUTH OF A STONE FOUND MARKING THE SE COR., SEC. 13, T-5-N, R-10-E.

THE CALCULATED LOCATION OF THE WEST QUARTER CORNER OF SAID SEC. 18 IS STA. 588+09.28, 0.14' RT. OF THE CENTERLINE OF CONSTRUCTION OF S.R. 25 (N. MAIN STREET).

ADJUSTABLE CENTERLINE MONUMENTS ARE SHOWN ON STANDARD CONSTRUCTION DRAWING RM-1.1 (REV. 7-18-08) OF THE OHIO DEPARTMENT OF TRANSPORTATION. THE PLACING OF THE MONUMENTS SHALL BE UNDER THE DIRECTION OF A REGISTERED SURVEYOR AT THE TIME OF CONSTRUCTION. ANY ALTERATIONS, WITH PRIOR APPROVAL OF THE DEPARTMENT OF TRANSPORTATION, SHALL BE NOTED AND O.D.O.T. SHALL BE NOTIFIED OF THE NEW LOCATIONS.

MONUMENTS TO BE SET UPON COMPLETION OF CONSTRUCTION				
STATION	NORTHING	EASTING	LOCATION	ADJUSTABLE CENTERLINE MONUMENTS
S.R. 25 (N. MAIN STREET)				
STA. 557+74.74, 0.22' RT.	33702.7358	46799.5212	P.O.T. SEC. LINE & R/W DILL AVE.	1
STA. 561+79.19, 0.37' RT.	34107.1828	46797.6672	P.O.T. SEC. LINE SW COR. SEC. 18	1
STA. 562+59.09, 0.63' RT.	34187.0790	46797.3010	PI SEC. LINE SE COR. SEC. 13	1
STA. 565+00.00	34427.9740	46794.7547	P.O.T. R/W S.R. 25 (N. MAIN ST.)	1
STA. 575+11.41, 0.39' RT. = STA. 50+00.39	35439.3627	46787.1966	P.O.T. SEC. LINE & R/W PARKVIEW AVE.	1
STA. 589+13.21, 0.12' RT.	36841.1170	46775.7230	PI SEC. LINE & E 1/4 COR. SEC. 13	1
STA. 594+33.57, 0.12' RT. = STA. 100+00.12	37361.4563	46771.5905	P.O.T. SEC. LINE & R/W INDUSTRIAL PKWY.	1
STA. 602+39.30, 0.12' RT. = STA. 50+00.12	38167.1652	46765.1915	P.O.T. SEC. LINE & R/W VAN CAMP RD.	1
STA. 605+00.00	38427.8480	46763.0042	P.O.T. R/W S.R. 25 (N. MAIN ST.)	1
POE ROAD				
STA. 104+73.96	34099.1481	47268.6268	P.O.T. SEC. LINE & R/W PROSPECT ST.	1
				10

RECEIVED \_\_\_\_\_, 20\_\_\_\_  
 RECORDED \_\_\_\_\_, 20\_\_\_\_  
 BOOK \_\_\_\_\_ PAGE \_\_\_\_\_  
 COUNTY RECORDER

SURVEYORS SEAL

SIGNED: \_\_\_\_\_  
 DATE: 8-31-2009

N

HORIZONTAL SCALE IN FEET

PTD NO. **16144**

R/W DESIGNER: JJ  
 R/W REVIEWER: KCD

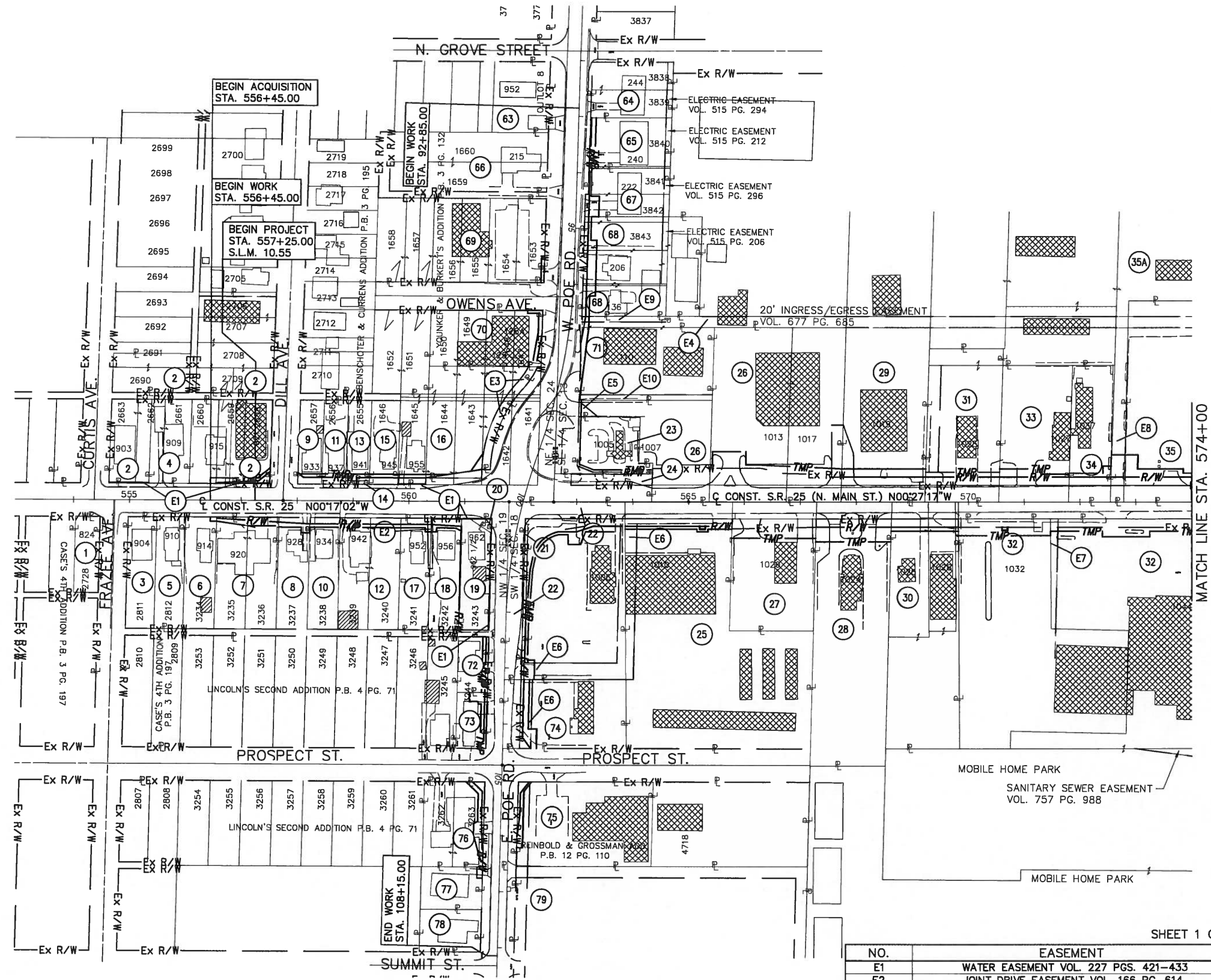
**CENTERLINE PLAT**

**WOO-25-10.55**

3 / 61

247 / 305

WOO-25-10.55  
 NE 1/4 SECTION 19 & SE 1/4 SECTION 13, T-5N, R-10E &  
 NW 1/4 SECTION 24 & SW 1/4 SECTION 18, T-5N, R-11E  
 CITY OF BOWLING GREEN, WOOD COUNTY, OHIO






PARCEL	OWNER
1	LEONA M. SHANKS
2	ALTON C. SMITH & WILMA L. SMITH, TRUSTEES UNDER THE ALTON C. SMITH LIVING TRUST DATED SEPT. 19, 1993
3	HAROLD M. BECHSTEIN & REBECCA BECHSTEIN
4	BARRY O. GREENLEAF & NANCY J. GREENLEAF
5	MACUS E. RICCI & JEANNIE L. LUDLOW
6	GARY L. MARTEN & DEBRA A. MARTEN, TRUSTEES UNDER THE MARTEN LIVING TRUST DATED SEPTEMBER 24, 1998
7	ALTON C. SMITH & WILMA L. SMITH, TRUSTEES UNDER THE ALTON C. SMITH LIVING TRUST DATED SEPT. 19, 1993
8	MICHAEL V. WAHLE
9	MELVIN F. MCGIFFIN, JR. & MARABELL L. MCGIFFIN
10	PATRICIA A. WOLF
11	LLOYD N. FITE & LINDA A. FITE
12	SCOTT A. SLATER
13	ROBERT J. GAMBY
14	CITY OF BOWLING GREEN, OHIO
15	DELIA RAMIREZ
16	ALBERT L. POTTER II
17	C.T. & B., AN OHIO PARTNERSHIP
18	GARY E. THOMPSON & PEGGY A. THOMPSON, TRUSTEES
19	REED E. BISHOP 1/3, EVERET COWLES & CYNTHIA COWLES 1/3, GARY THOMPSON & PEGGY THOMPSON 1/3
20	CITY OF BOWLING GREEN, OHIO
21	CITY OF BOWLING GREEN, OHIO
22	BENNETT ENTERPRISES, INC.
23	SVETLANA FISH
24	STANDARD OIL COMPANY, AN OHIO CORPORATION
25	WILLIAM C. WAMMES & SUSAN E. WAMMES, TRUSTEES UNDER SELF DECLARATION OF TRUST DATED MARCH 29, 1999
26	GREYSTONE GROUP-POE, LTD., AN OHIO LIMITED LIABILITY COMPANY
27	PARAGON PROPERTIES, INC., AN OHIO CORPORATION
28	1024 N. MAIN STREET, LLC AN OHIO LIMITED LIABILITY COMPANY
29	DAVID L. SIPPEL & CYNTHIA S. SIPPEL
30	LOREN J. PHILLIPS & FRANCES L. PHILLIPS 5 INDIVIDUAL LEASES ALL UNRECORDED
31	NIETZ & GREEN PARTNERSHIP AN OHIO PARTNERSHIP
32	ISAAC PROPERTY HOLDING COMPANY, LTD., AN OHIO LIMITED LIABILITY COMPANY
33	NIETZ & GREEN PARTNERSHIP AN OHIO LIMITED PARTNERSHIP
34	PEGGY A. BRIGHAM, L.E.
35	NIETZ & GREEN PARTNERSHIP dba MHT ENTERPRISES, AN OHIO PARTNERSHIP
35A	NIETZ & GREEN, LLC AN OHIO LIMITED LIABILITY COMPANY
63	DENA W. HARTSCHUH CAROLE A. BOLTZ, CO-TRUSTEES
64	HOLLEY PROPERTIES AND COMPANY, LTD., L.L.C., AN OHIO LIMITED LIABILITY COMPANY
65	SUSAN M. SWINFORD
66	RICHARD J. WARD & MARILYN I. WARD
67	GENE MEARS TROUT
68	WILDWOOD INVESTORS, LTD. AN OHIO LIMITED LIABILITY COMPANY
69	HUBER--SMITH, AN OHIO PARTNERSHIP
70	BOWLING GREEN 25, LLC AN OHIO LIMITED LIABILITY COMPANY
71	EUGENE E. KIRIAN & ELVA L. KIRIAN
72	MTR E ENTERPRISES
73	JIREH NORTH, LLC AND OHIO LIMITED LIABILITY COMPANY
74	SW TRUE BLUE, LLC, AN ILLINOIS CORPORATION
75	WOOD COUNTY MENTAL HEALTH CLINIC, INC.
76	CJ STILLWATER PROPERTIES, LLC, AN OHIO LIMITED LIABILITY COMPANY
77	KATHRYN C. FULWEBER
78	ALBERT L. WILDER & MARJORIE S. WILDER, CO TRUSTEES
79	THE STATE OF OHIO

SHEET 1 OF 3

NO.	EASEMENT
E1	WATER EASEMENT VOL. 227 PGS. 421-433
E2	JOINT DRIVE EASEMENT VOL. 166 PG. 614
E3	EASEMENT TO CITY OF BOWLING GREEN VOL. 563 PG. 74
E4	20' INGRESS/EGRESS EASEMENT VOL. 677 PG. 685
E5	R/W EASEMENT VOL. 679 PG. 1008
E6	SANITARY SEWER EASEMENT VOL. 480 PG. 464
E7	INGRESS/EGRESS EASEMENT VOL. 757 PG. 975
E8	COLUMBIA GAS EASEMENT VOL. 725 PG. 355
E9	10' TELEPHONE EASEMENT VOL. 515 PG. 673
E10	10' ELECTRIC EASEMENT VOL. 515 PG. 80

REV. BY	DATE	DESCRIPTION
	8-31-2009	

  
  
 PTD NO. **16144**  
 R/W DESIGNER **JJ** R/W REVIEWER **KCD**  
**PROPERTY MAP**  
**STA. 554+50.00 TO STA. 574+00.00**  
**WOO-25-10.55**  
 4 / 61  


I:\1073\017\Tron\16144\row\sheet\16144Rm001.dgn 8/31/2010 10:26:50 AM



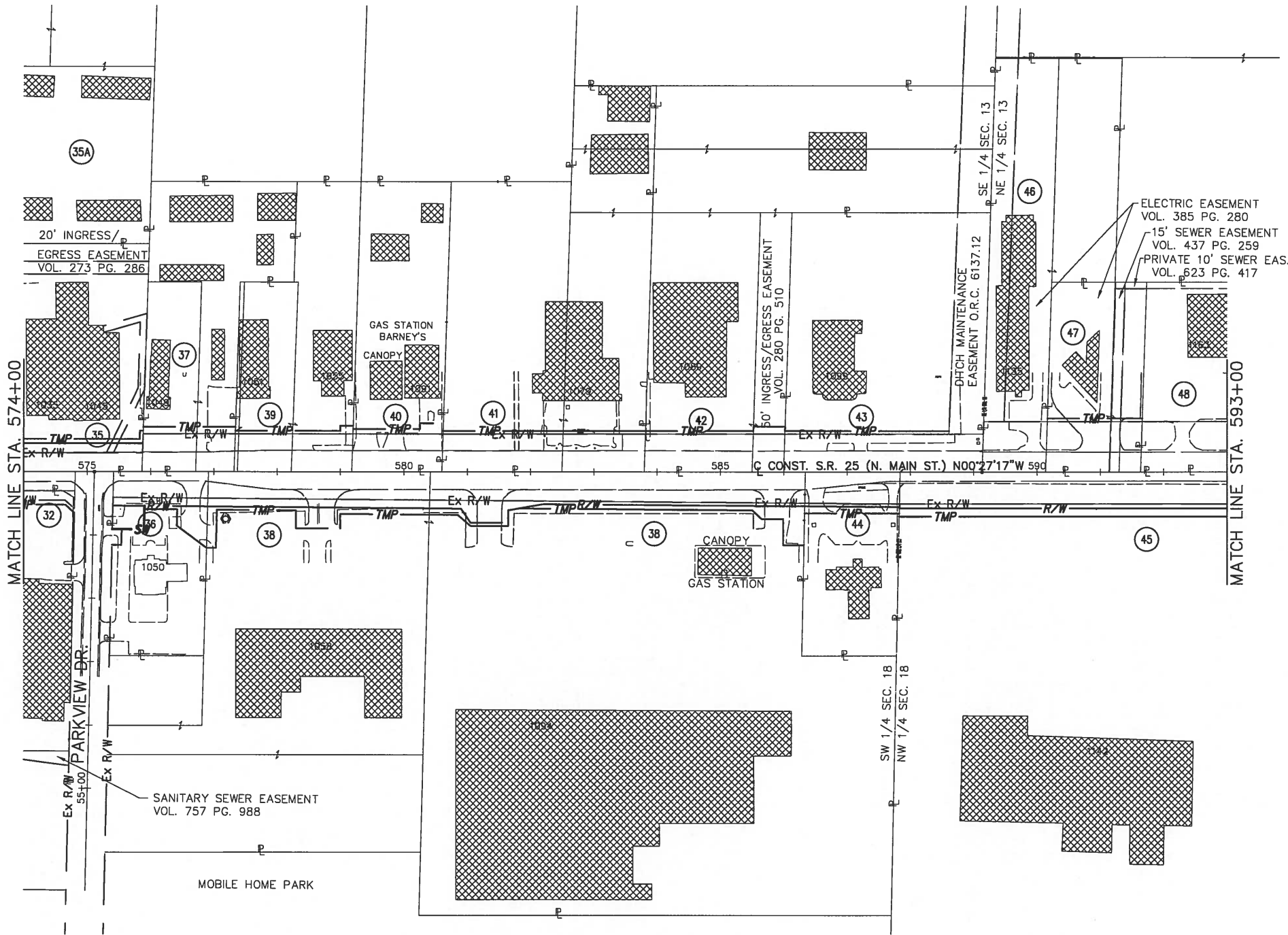
WOO-25-10.55  
 SE 1/4 & NE 1/4 SECTION 13, T-5N, R-10E &  
 SW 1/4 & NW 1/4 SECTION 18, T-5N, R-11E  
 CITY OF BOWLING GREEN, WOOD COUNTY, OHIO



PID NO.  
**16144**

R/W DESIGNER  
 JJ  
 R/W REVIEWER  
 KCD

PARCEL	OWNER
35	NIETZ & GREEN PARTNERSHIP dba MHT ENTERPRISES, AN OHIO PARTNERSHIP
35A	NIETZ & GREEN, LLC AN OHIO LIMITED LIABILITY COMPANY
36	THE BANK OF WOOD COUNTY COMPANY, AN OHIO CORP. dba HUNTINGTON NATIONAL BANK
37	SCOT A. ROOT & MARK W. ROOT
38	BEE GEE CENTER LLC, AN OHIO LIMITED LIABILITY COMPANY
39	CTL LIMITED PARTNERSHIP, AN OHIO LIMITED PARTNERSHIP
40	J-F ENTERPRISES, INC., AN OHIO CORPORATION
41	CARL E. HEFFERNAN & KAY A. HEFFERNAN, TRUSTEES UNDER THE CARL E. HEFFENAN LIVING TRUST & THE KAY A. HEFFERNAN LIVING TRUST BOTH DATED NOV. 26, 2001
42	ALLEN A. GREEN & ROBERT W. MAURER
43	CAROL J. WILSON
44	THE CYGNET SAVINGS BANK COMPANY dba KEYBANK NATIONAL ASSOCIATION
45	CHEMROM CORPORATION, A DELAWARE CORPORATION
46	MCCORD PLASTIC PRODUCTS, INC., AN OHIO CORPORATION
47	GLASS CITY FEDERAL CREDIT UNION, AN OHIO CORPORATION
48	FRATERNAL ORDER OF EAGLES LODGE #2180 A NON-PROFIT ORGANIZATION



PROPERTY MAP  
 STA. 574+00.00 TO STA. 593+00.00

WOO-25-10.55

8/30/2010 10:18:42 AM

I:\1073\017\Iron\16144\row\sheets\16144Rm002.dgn

REV. BY	DATE	DESCRIPTION

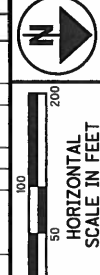
SHEET 2 OF 3

5 / 61

249  
 305

W00-25-10.55  
 NE 1/4 SECTION 13, T-5N, R-10E &  
 NW 1/4 SECTION 18, T-5N, R-11E  
 CITY OF BOWLING GREEN, WOOD COUNTY, OHIO

PARCEL	OWNER
49	COOPER-STANDARD AUTOMOTIVE OH, LLC AN OHIO LIMITED LIABILITY COMPANY
50	ELVIRA THURSTIN (A.K.A. ELVIRA THURSTIN STEARNS)
51	INDUSTRIAL PROPERTIES OF BOWLING GREEN, INC. AN OHIO CORPORATION
52	CITY OF BOWLING GREEN, OHIO
53	DESIGN RENTALS, AN OHIO GENERAL PARTNERSHIP
54	MTR ENTERPRISES, LLC AKA M.T.R.E. ENTERPRISES, LLC AN OHIO LIMITED LIABILITY COMPANY
55	WOODLAND SQUARE, LLC, AN OHIO LIMITED LIABILITY COMPANY
56	P AND J THAYER FAMILY LIMITED PARTNERSHIP
58	FIFTH THIRD BANK
59	CLEVELAND HEIGHTS HOLDINGS, LLC, OHIO LIMITED LIABILITY COMPANY
60	HEKRON INVESTMENTS, INC., AN OHIO CORPORATION
61	CITY OF BOWLING GREEN, OHIO
62	THE UNION BANK COMPANY

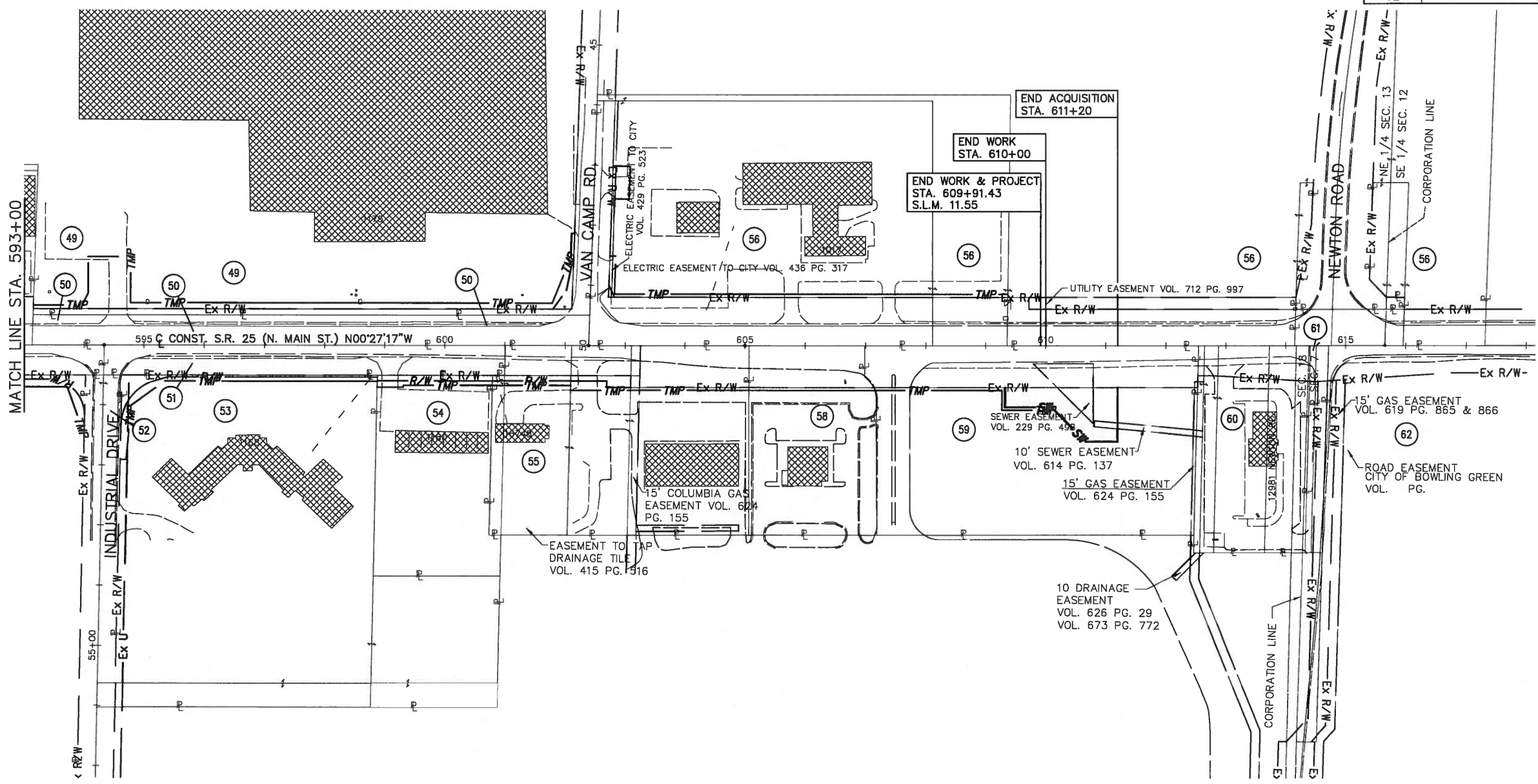


PID NO. **16144**  
 R/W DESIGNER JJ  
 R/W REVIEWER KCD

**PROPERTY MAP**  
**STA. 593+00.00 TO STA. 617+00.00**

**W00-25-10.55**

6 / 61  
 250  
 305



8/30/2010 10:18:45 AM

I:\1073\017\Tran\16144\row\sheets\16144Rm003.dgn

REV. BY	DATE	DESCRIPTION
	8-31-2009	

**TOTAL NUMBER OF :**  
 79 OWNERSHIPS      6 TOTAL TAKES  
 118 PARCELS      1 OWNERSHIPS W/ STRUCTURES INVOLVED

**ALL AREAS IN ACRES**

PARCEL	OWNER	SHEET NO.	OWNERS RECORD		AUDITOR'S ID NUMBER	RECORD AREA ACRES	TOTAL P.R.O. ACRES	GROSS TAKE ACRES	P.R.O. IN TAKE ACRES	NET TAKE	STRUC-TURE	NET RESIDUE		TYPE FUNDS	REMARKS AND PERSONALITY	AS ACQUIRED		
			VOLUME	PAGE								LEFT ACRES	RIGHT ACRES			VOLUME	PAGE	
1	LEONA M. SHANKS	4, 18, 19	506	745	B07-511-1901-07-006.000	0.1378	0.0000							CITY	NO TAKE			
2-WD	ALTON C. SMITH & WILMA L. SMITH, TRUSTEES, UNDER THE ALTON C. SMITH LIVING TRUST DATED 08/19/1993	4, 18, 19, 20, 21	680	220	B08-510-2402-02-001.000 B08-510-2402-02-002.000 B08-510-2402-02-003.000 B08-510-2402-02-004.000 B08-510-2402-02-005.000 B08-510-2402-02-031.000 B08-510-2402-02-032.000 B08-510-2402-02-033.000 B08-510-2402-02-034.000 B08-510-2402-02-037.000 B08-510-2402-02-038.000 B08-510-2402-02-039.000 B08-510-2402-02-040.000	0.0743 0.0681 0.1425 0.1425 0.1425 0.0792 0.1425 0.1652 0.0826 0.1652 0.0826 0.0826 0.1652	0.0000 0.0000 0.0000 0.0000 0.0000 0.0000 0.0000 0.0000 0.0000 0.0000 0.0000 0.0000 0.0000	0.0000 0.0000 0.0000 0.0000 0.0000 0.0000 0.0000 0.0000 0.0000 0.0000 0.0010 0.0017 0.0000	0.0000 0.0000 0.0000 0.0000 0.0000 0.0000 0.0000 0.0000 0.0000 0.0000 0.0010 0.0017 0.0000	0.0000 0.0000 0.0000 0.0000 0.0000 0.0000 0.0000 0.0000 0.0000 0.0000 0.0010 0.0017 0.0090								
	GRAND TOTAL, 2-WD					1.5350	0.0000	0.0117	0.0000	0.0117		1.5233						
2-T					B08-510-2402-02-037.000 B08-510-2402-02-038.000 B08-510-2402-02-039.000 B08-510-2402-02-040.000			0.0023 0.0045 0.0038 0.0068		0.0023 0.0045 0.0038 0.0068					GRADING GRADING GRADING GRADING			
	GRAND TOTAL							0.0174		0.0174								
3	HAROLD M. BECHSTEIN & REBECCA BECHSTEIN	4, 18, 19	588	224	B07-511-1901-06-014.000	0.2358	0.0000								NO TAKE			
4	BARRY O. GREENLEAF & NANCY J. GREENLEAF	4, 18, 19	776	775	B08-510-2402-02-035.000 B08-510-2402-02-036.000	0.0826 0.1652	0.0000 0.0000								NO TAKE			
	GRAND TOTAL, 2-T					0.2478	0.0000											
5	MARCUS E. RICCI & JEANNIE L. LUDLOW	4, 18, 19	728	637	B07-511-1901-06-013.000	0.2358	0.0000								NO TAKE			
6-T	GARY L. MARTEN & DEBRA A. MARTEN, TRUSTEES UNDER THE MARTEN LIVING TRUST DATED 09/19/1993	4, 18, 19	741	549	B07-511-1901-06-012.000	0.2546	0.0000	0.0019		0.0019					GRADING			
7-WD	ALTON C. SMITH & WILMA L. SMITH, TRUSTEES, UNDER THE ALTON C. SMITH LIVING TRUST DATED 09/19/1993	4, 18, 19, 20, 21	680	230	B07-511-1901-06-010.000 B07-511-1901-06-011.000	0.2546 0.2546	0.0000 0.0000	0.0083 0.0045	0.0000 0.0000	0.0083 0.0045								
	GRAND TOTAL, 7-WD					0.5092	0.0000	0.0128	0.0000	0.0128		0.4964						
7-T					B07-511-1901-06-010.000 B07-511-1901-06-011.000			0.0108 0.0096		0.0108 0.0096					DRIVE & GRADING GRADING			
	GRAND TOTAL, 7-T							0.0204		0.0204				CITY				

**GRANTEE:**

ALL RIGHT OF WAY ACQUIRED IN THE NAME OF  
 THE CITY OF BOWLING GREEN, OHIO  
 UNLESS OTHERWISE SHOWN.

NOTE: UNDER NO CIRCUMSTANCES ARE TEMPORARY  
 EASEMENTS TO BE USED FOR STORAGE OF  
 MATERIAL OR EQUIPMENT BY THE CONTRACTOR  
 UNLESS NOTED OTHERWISE.

\* DENOTES RIGHT OF WAY ENCROACHMENT

NOTE: ALL TEMPORARY PARCELS TO BE  
 OF 24 MONTH DURATION UNLESS  
 NOTE OTHERWISE.

REV. BY	DATE	DESCRIPTION
FIELD REVIEW BY	JTY	DATE: 8/26/09
OWNERSHIP VERIFIED BY	KCD	DATE: 8/27/09
DATE COMPLETED	8-31-2009	

FEDERAL PROJECT NO. E034651  
 PID NO. 16144  
 STATE JOB NO.  
 R/W DESIGNER JJ  
 R/W REVIEWER KCD  
**SUMMARY OF ADDITIONAL RIGHT OF WAY**  
 W00-25-10.55  
 7 / 61  
 251  
 305

8/30/2010 9:55:08 AM

I:\1073\017\Tran\16144\row\sheet\16144RS001.dgn



**ALL AREAS IN ACRES**

PARCEL	OWNER	SHEET NO.	OWNERS RECORD		AUDITOR'S ID NUMBER	RECORD AREA ACRES	TOTAL P.R.O. ACRES	GROSS TAKE ACRES	P.R.O. IN TAKE ACRES	NET TAKE	STRUC-TURE	NET RESIDUE		TYPE FUNDS	REMARKS AND PERSONALITY	AS ACQUIRED	
			VOLUME	PAGE								LEFT ACRES	RIGHT ACRES			VOLUME	PAGE
8-WD 8-T	MICHAEL V. WAHLE	4, 20, 21	O.R. 2230	454	B07-511-1901-06-009.000	0.2546	0.0000	0.0121 0.0130	0.0000	0.0121 0.0130			0.2425	CITY	DRIVE, WALK, & GRADING		
9-WD 9-T	MELVIN F. MCGIFFIN, JR. & MARABELL L. MCGIFFIN	4, 20, 21	682	440	B08-510-2402-01-041.000	0.1480	0.0000	0.0128 0.0050	0.0000	0.0128 0.0050		0.1352			GRADING & WALK		
10-WD 10-T	PATRICIA A. WOLF	4, 20, 21	569 526	349 78	B07-511-1901-06-008.000	0.2480	0.0000	0.0137 0.0075	0.0000	0.0137 0.0075		0.2343			DRIVE, WALK, & GRADING		
11-WD 11-T	LLOYD N. FITE & LINDA A. FITE	4, 20, 21	764	719	B08-510-2402-01-042.000	0.1480	0.0000	0.0118 0.0059	0.0000	0.0118 0.0059		0.1362			GRADING & WALK		
12-WD	SCOTT A. SLATER, TRANSFER ON DEATH TO SCOTT A. SLATER (OR HIS SUCCESSORS), AS TRUSTEE OT THE SCOTT A. SLATER REVOCABLE TRUST DATED DECEMBER 30, 2004, BENEFICIARY	4, 20, 21	O.R.2584	1015	B07-511-1901-06-006.000 B07-511-1901-06-007.000	0.2480 0.2480	0.0000 0.0000	0.0137 0.0137	0.0000 0.0000	0.0137 0.0137							
	GRAND TOTAL, 12-WD					0.4960	0.0000	0.0274	0.0000	0.0274		0.4686					
12-T					B07-511-1901-06-006.000 B07-511-1901-06-007.000			0.0075 0.0074		0.0075 0.0074					GRADING DRIVE,WALK, & GRADING		
	GRAND TOTAL, 12-T							0.0149		0.0149							
13-WD 13-T	ROBERT J. GAMBY	4, 20, 21	O.R. 2655	823	B08-510-2402-01-043.000	0.1375	0.0000	0.0058 0.0058	0.0000	0.0058 0.0058		0.1317			DRIVE, WALK, & GRADING		
14-WD	CITY OF BOWLING GREEN, OHIO	4, 20, 21	577	425	NO NO. AVAILABLE	0.0058	0.0000	0.0058	0.0000	0.0058		0.0000			TOTAL TAKE		
15-WD 15-T	DELIA RAMIREZ	4, 20, 21	O.R. 2468	586	B08-510-2402-01-044.000	0.1753	0.0000	0.0140 0.0070	0.0000	0.0140 0.0070		0.1613	CITY		GRADING & WALK		

FEDERAL PROJECT NO. **E034651**  
 PID NO. **16144**  
 STATE JOB NO.  
 R/W DESIGNER JJ  
 R/W REVIEWER KCD  
**SUMMARY OF ADDITIONAL RIGHT OF WAY**  
**W00-25-10.55**  
 8 / 61  
 252 / 305

**GRANTEE:**

ALL RIGHT OF WAY ACQUIRED IN THE NAME OF THE CITY OF BOWLING GREEN, OHIO UNLESS OTHERWISE SHOWN.

NOTE: UNDER NO CIRCUMSTANCES ARE TEMPORARY EASEMENTS TO BE USED FOR STORAGE OF MATERIAL OR EQUIPMENT BY THE CONTRACTOR UNLESS NOTED OTHERWISE.

\* DENOTES RIGHT OF WAY ENCROACHMENT

NOTE: ALL TEMPORARY PARCELS TO BE OF 24 MONTH DURATION UNLESS NOTE OTHERWISE.

REV. BY	DATE	DESCRIPTION

8/30/2010 9:55:11 AM

I:\1073\017\Tran\16144\row\sheets\16144RS002.dgn



8/31/2010 10:23:48 AM

I:\1073\017\Tran\16144\row\sheet\16144RS003.dgn

ALL AREAS IN ACRES

PARCEL	OWNER	SHEET NO.	OWNERS RECORD		AUDITOR'S ID NUMBER	RECORD AREA ACRES	TOTAL P.R.O. ACRES	GROSS TAKE ACRES	P.R.O. IN TAKE ACRES	NET TAKE	STRUC-TURE	NET RESIDUE		TYPE FUNDS	REMARKS AND PERSONALITY	AS ACQUIRED	
			VOLUME	PAGE								LEFT ACRES	RIGHT ACRES			VOLUME	PAGE
16-WD	ALBERT L. POTTER II	4, 20, 21 22, 23, 54, 55, 56, 57	672	292	B08-510-2402-01-001.000 B08-510-2402-01-002.000 B08-510-2402-01-003.000 B08-510-2402-01-004.000 B08-510-2402-01-046.000 B08-510-2402-01-047.000 B08-510-2402-01-048.000 B08-510-2402-01-045.000	0.0352 0.0642 0.0642 0.0642 0.1652 0.1652 0.1000 0.1858	0.0000 0.0000 0.0000 0.0000 0.0000 0.0000 0.0000 0.0000	0.0000 0.0000 0.0000 0.0000 0.0000 0.0000 0.0138 0.0138	0.0000 0.0000 0.0000 0.0000 0.0000 0.0000 0.0000 0.0000	0.0000 0.0000 0.0000 0.0000 0.0000 0.0000 0.0138 0.0138				CITY			
	GRAND TOTAL, 16-WD		722	105		0.8440	0.0000	0.0138	0.0000	0.0138		0.8302					
16-WD1					B08-510-2402-01-001.000 B08-510-2402-01-002.000 B08-510-2402-01-003.000 B08-510-2402-01-004.000 B08-510-2402-01-046.000 B08-510-2402-01-047.000 B08-510-2402-01-048.000 B08-510-2402-01-045.000	0.0352 0.0642 0.0642 0.0642 0.1652 0.1652 0.1000 0.1858	0.0000 0.0000 0.0000 0.0000 0.0046 0.0000 0.0000 0.0000	0.0000 0.0000 0.0000 0.0000 0.0000 0.0138 0.0000 0.0000	0.0000 0.0000 0.0000 0.0000 0.0046 0.0000 0.0000 0.0000	0.0000 0.0000 0.0000 0.0000 0.0046 0.0138 0.0000 0.0000							
	GRAND TOTAL, 16-WD1					0.8440	0.0000	0.0184	0.0000	0.0184		0.8256					
16-T					B08-510-2402-01-045.000 B08-510-2402-01-046.000			0.0069 0.0026		0.0069 0.0026					DRIVE & GRADING GRADING		
	GRAND TOTAL, 16-T							0.0095		0.0095							
16-T1					B08-510-2402-01-047.000 B08-510-2402-01-048.000			0.0061 0.0004		0.0061 0.0004					GRADING GRADING		
	GRAND TOTAL, 16-T1							0.0065		0.0065							
17-WD 17-T	C. T. & B., AN OHIO PARTNERSHIP	4,20,21	O.R. 2734	610	B07-511-1901-06-005.000	0.2480	0.0000	0.0137 0.0091	0.0000	0.0137 0.0091		0.2343			DRIVE, WALK, & GRADING		
18-WD 18-T	GARY E. THOMPSON, TRUSTEE UNDER THE GARY E. THOMPSON 2004 TRUST DATED JANUARY 30, 2004, AN UNDIVIDED 1/2 INTEREST AND PEGGY ANN THOMPSON, TRUSTEE UNDER THE PEGGY ANN THOMPSON 2004 TRUST DATED JANUARY 30, 2004, AN UNDIVIDED 1/2 INTEREST	4, 20, 21, 22, 23, 56, 57, 58, 59	O.R. 2741	959	B07-511-1901-06-004.000	0.2483	0.0000	0.0156 0.0078	0.0000	0.0156 0.0078		0.2327			DRIVE, WALK, & GRADING		
19-WD	REED E. BISHOP 1/3, EVERET COWLES & CYNTHIA COWLES 1/3, & GARY THOMPSON & PEGGY THOMPSON 1/3	4, 22, 23, 56, 57, 58, 59	664 626	713 101	B07-511-1901-06-003.000	0.2525	0.0000	0.2525	0.0000	0.2525	YES (2)	0.0000		REMOVE 2 STY. FR. RES. & GAR. TOTAL TAKE			
20-WD	CITY OF BOWLING GREEN, OHIO	4, 22, 23, 56, 57	478	558	NO NO. AVAILABLE	0.0120	0.0000	0.0120	0.0000	0.0120		0.0000		TOTAL TAKE			
21-WD	CITY OF BOWLING GREEN, OHIO	4, 22, 23, 56, 57, 58, 59	602	1022	NO NO. AVAILABLE	0.0290	0.0000	0.0290	0.0000	0.0290		0.0000	CITY	TOTAL TAKE			

GRANTEE:

ALL RIGHT OF WAY ACQUIRED IN THE NAME OF THE CITY OF BOWLING GREEN, OHIO UNLESS OTHERWISE SHOWN.

NOTE: UNDER NO CIRCUMSTANCES ARE TEMPORARY EASEMENTS TO BE USED FOR STORAGE OF MATERIAL OR EQUIPMENT BY THE CONTRACTOR UNLESS NOTED OTHERWISE.

\* DENOTES RIGHT OF WAY ENCROACHMENT

NOTE: ALL TEMPORARY PARCELS TO BE OF 24 MONTH DURATION UNLESS NOTED OTHERWISE.

KCD	11/25/09	ADDED PCL. -048.000 TO 16-WD & 16-WD1
KCD	11/20/09	ADDED RECORD AREA TO PARCEL 16-T1
REV. BY	DATE	DESCRIPTION
FIELD REVIEW BY	JTY	DATE: 8/26/09
OWNERSHIP VERIFIED BY	KCD	DATE: 8/27/09
DATE COMPLETED	8-31-2009	

FEDERAL PROJECT NO. E034651  
 PID NO. 16144  
 STATE JOB NO.  
 R/W DESIGNER JJ  
 R/W REVIEWER KCD  
 SUMMARY OF ADDITIONAL RIGHT OF WAY  
 W00-25-10.55  
 9/61  
 253/305

ALL AREAS IN ACRES

PARCEL	OWNER	SHEET NO.	OWNERS RECORD		AUDITOR'S ID NUMBER	RECORD AREA ACRES	TOTAL P.R.O. ACRES	GROSS TAKE ACRES	P.R.O. IN TAKE ACRES	NET TAKE	STRUC-TURE	NET RESIDUE		TYPE FUNDS	REMARKS AND PERSONALITY	AS ACQUIRED	
			VOLUME	PAGE								LEFT ACRES	RIGHT ACRES			VOLUME	PAGE
22-WD 22-T	BENNETT ENTERPRISES, INC., AN OHIO CORPORATION	4, 22, 23 56, 57, 58, 59	707	573	B07-511-1803-01-018.000	1.5200	0.3415	0.4551 0.0752	0.3415	0.1136 0.0752			1.0649	CITY	DRIVE & GRADING		
23-WD 23-T	SVETLANA FISH	4, 22, 23, 24, 25, 54, 55, 56, 57	O.R. 2721	842	B08-510-1304-01-039.000	0.2675	0.0000	0.0118 0.0230	0.0000	0.0118 0.0230		0.2557			GRADING		
24-WD	THE STANDARD OIL COMPANY, AN OHIO CORP.	4, 22, 23, 24, 25, 56, 57	328	150	NO NO. AVAILABLE	0.2033	0.1347	0.2033	0.1347	0.0686		0.0000			TOTAL TAKE		
25-WD 25-S 25-T	WILLIAM C. WAMMES & SUSAN E. WAMMES, TRUSTEES UNDER SELF-DECLARATION OF TRUST DATED MARCH 29, 1999	4, 22, 23, 24, 25	745	1051 1053	B07-511-1803-01-017.000	2.6100	0.1324	0.1892 0.0011 0.0243	0.1324	0.0568 0.0011 0.0243		2.4208			GRADING		
26-WD 26-T 26-TI	GREYSTONE GROUP-POE, LTD. AN OHIO LIMITED LIABILITY COMPANY	4, 24, 25, 54, 55	O.R. 2754	951 948 945 942 939	B08-510-1304-01-040.000 B08-510-1304-01-041.000 B08-510-1304-01-042.000	0.5900 0.9800 0.6800 2.2500	0.1432 0.1860 0.1118 0.4410	0.1432 0.1860 0.1118 0.4410	0.1432 0.1860 0.1118 0.4410	0.0000 0.0000 0.0000 0.0000		1.8090			DRIVE & GRADING DRIVE & GRADING DRIVE & GRADING		
27-WD 27-T	PARAGON PROPERTIES, INC., AN OHIO CORPORATION	4, 24, 25	777	768	B07-511-1803-01-016.000	0.7900	0.1583	0.1583 0.0637	0.1583	0.0000 0.0637		0.6317			DRIVE, GRADING, & SEWER		
28-WD 28-T	1024 N. MAIN STREET, LLC AN OHIO LIMITED LIABILITY COMPANY	4, 24, 25, 26, 27	O.R. 2349	26	B07-511-1803-01-015.000	1.4600	0.0927	0.1374 0.0803	0.0927	0.0447 0.0803		1.3126			DRIVE & GRADING		
29-WD 29-T	DAVID L. SIPPEL & CYNTHIA S. SIPPEL	4, 24, 25, 26, 27	677	685	B08-510-1304-01-043.000	2.7000	0.1033	0.1550 0.0517	0.1033	0.0517 0.0517		2.5450			DRIVE & GRADING		
30-WD 30-T	LOREN J. PHILLIPS & FRANCES L. PHILLIPS LEASE TO CASHLAND	4, 26, 27	694	1034 1036	B07-511-1803-01-012.000 B07-511-1803-01-013.000 B07-511-1803-01-014.000	0.6300 0.2500 0.3700 1.2500	0.0034 0.0331 0.0451 0.0816	0.0051 0.0491 0.0673 0.1215	0.0034 0.0331 0.0452 0.0817	0.0017 0.0160 0.0221 0.0398		1.1286					
								0.0008 0.0077 0.0107 0.0192		0.0008 0.0077 0.0107 0.0192			CITY	DRIVE & GRADING			

FEDERAL PROJECT NO. E034651  
 PID NO. 16144  
 STATE JOB NO.  
 R/W DESIGNER JJ  
 R/W REVIEWER KCD  
 SUMMARY OF ADDITIONAL RIGHT OF WAY  
 W00-25-10.55  
 10/61  
 254  
 305

**GRANTEE:**

ALL RIGHT OF WAY ACQUIRED IN THE NAME OF THE CITY OF BOWLING GREEN, OHIO UNLESS OTHERWISE SHOWN.

NOTE: UNDER NO CIRCUMSTANCES ARE TEMPORARY EASEMENTS TO BE USED FOR STORAGE OF MATERIAL OR EQUIPMENT BY THE CONTRACTOR UNLESS NOTED OTHERWISE.

\* DENOTES RIGHT OF WAY ENCROACHMENT

NOTE: ALL TEMPORARY PARCELS TO BE OF 24 MONTH DURATION UNLESS NOTED OTHERWISE.

JTY	4/09/10	REVISED AREA FOR PARCEL 27-T
JTY	2/10/10	REVISED 23-T AREA AND REMOVED 23-S
JTY	12/23/09	REVISED RECORD AREA FOR PARCEL 23 & REVISED 22-T AREA FOR NEW DRIVE
<b>REV. BY</b>	<b>DATE</b>	<b>DESCRIPTION</b>
FIELD REVIEW BY	JTY	DATE: 8/26/09
OWNERSHIP VERIFIED BY	KCD	DATE: 8/27/09
DATE COMPLETED 8-31-2009		

8/30/2010 9:55:16 AM

I:\1073\017\Tran\16144\row\16144RS004.dgn



ALL AREAS IN ACRES

PARCEL	OWNER	SHEET NO.	OWNERS RECORD		AUDITOR'S ID NUMBER	RECORD AREA ACRES	TOTAL P.R.O. ACRES	GROSS TAKE ACRES	P.R.O. IN TAKE ACRES	NET TAKE	STRUC-TURE	NET RESIDUE		TYPE FUNDS	REMARKS AND PERSONALITY	AS ACQUIRED	
			VOLUME	PAGE								LEFT ACRES	RIGHT ACRES			VOLUME	PAGE
31-WD	NIETZ & GREEN PARTNERSHIP AN OHIO PARTNERSHIP	4, 26, 27	O.R. 2579	221	B08-510-1304-01-044.000	0.6200	0.0908	0.1361	0.0908	0.0454				CITY			
			719	227	B08-510-1304-01-046.100	0.0900	0.0000	0.0000	0.0000	0.0000							
					B08-510-1304-01-047.000	0.4800	0.0000	0.0000	0.0000	0.0000							
	GRAND TOTAL, 31-WD					1.1900	0.0908	0.1361	0.0908	0.0454		1.0538					
31-T					B08-510-1304-01-044.000			0.0272		0.0272					DRIVE & GRADING		
32-WD	ISAAC PROPERTY HOLDING CO., LTD., AN OHIO LIMITED LIABILITY COMPANY	4, 5, 26, 27, 28, 29	O.R. 2500	820	B07-511-1803-01-010.500	2.0800	0.0550	0.0550	0.0550	0.0000							
			O.R. 2500	815	B07-511-1803-01-010.501	2.5700	0.1139	0.1139	0.1139	0.0000							
	GRAND TOTAL, 32-WD		757	973		4.6500	0.1689	0.1689	0.1689	0.0000		4.4811		R/W ORDINANCE #7354, 02/22/05			
			757	979													
32-S					B07-511-1803-01-010.500			0.0013	0.0000	0.0013							
32-T					B07-511-1803-01-010.500			0.0568		0.0568					DRIVE & GRADING		
					B07-511-1803-01-010.501			0.0729		0.0729					DRIVE & GRADING		
	GRAND TOTAL, 32-T							0.1297		0.1297							
33-WD	NIETZ & GREEN PARTNERSHIP	4, 26, 27	O.R.2571	47	B08-510-1304-01-045.000	0.7000	0.0861	0.1291	0.0861	0.0430		0.5709					
33-T	AN OHIO LIMITED PARTNERSHIP							0.0313		0.0313					DRIVE & GRADING		
34-WD	PEGGY A. BRIGHAM AND UPON HER DEATH TO N. KEITH BRADLEY, TRUSTEE OF THE N. KEITH BRADLEY TRUST	4, 26, 27 28, 29	O.R. 2650	225	B08-510-1304-01-046.000	0.4300	0.0517	0.0775	0.0517	0.0258		0.3525					
34-T	UNDER AGREEMENT DATED APRIL 20, 2006, AS MAY BE AMENDED HEREAFTER							0.0165		0.0165					DRIVE & GRADING		
35-WD	NIETZ & GREEN PARTNERSHIP	4, 5, 28, 29		685	B08-510-1304-01-049.000	2.5600	0.2120	0.3181	0.2120	0.1061		2.2419					
35-S	dba MHT ENTERPRISES, AN OHIO PARTNERSHIP			625				0.0004	0.0000	0.0000							
35-T								0.0839		0.0839					DRIVE & GRADING		
35A-WD	NIETZ & GREEN, LLC, AN OHIO LIMITED LIABILITY COMPANY	4, 5, 28, 29	O.R. 2916	582	B08-510-1304-01-004.200	4.6614	0.0000	0.0000	0.0000	0.0000							
					B08-510-1304-01-006.002	1.0300	0.0000	0.0000	0.0000	0.0000							
					B08-510-1304-01-047.001	1.1800	0.0000	0.0000	0.0000	0.0000							
					B08-510-1304-01-048.000	2.2800	0.0164	0.0246	0.0164	0.0082							
	GRAND TOTAL, 35A-WD					9.1514	0.0164	0.0246	0.0164	0.0082		9.1268					
35A-T					B08-510-1304-01-048.000			0.0216		0.0216					DRIVE & GRADING		
36-WD	THE BANK OF WOOD COUNTY CO., AN OHIO CORPORATION	5, 28, 29, 30, 31	482	817	B07-511-1803-01-004.000	1.0000	0.1399	0.1846	0.1399	0.0447		0.8154					
36-S								0.0425	0.0000	0.0425							
36-T	dba HUNTINGTON NATIONAL BANK							0.0589		0.0589					DRIVE & GRADING		
36-TI								0.0086		0.0086				CITY	REMOVE DRIVE & GRADING		

GRANTEE:

ALL RIGHT OF WAY ACQUIRED IN THE NAME OF THE CITY OF BOWLING GREEN, OHIO UNLESS OTHERWISE SHOWN.

NOTE: UNDER NO CIRCUMSTANCES ARE TEMPORARY EASEMENTS TO BE USED FOR STORAGE OF MATERIAL OR EQUIPMENT BY THE CONTRACTOR UNLESS NOTED OTHERWISE.

\* DENOTES RIGHT OF WAY ENCROACHMENT

NOTE: ALL TEMPORARY PARCELS TO BE OF 24 MONTH DURATION UNLESS NOTED OTHERWISE.

REV. BY	DATE	DESCRIPTION
JTY	12/23/09	CORRECTED PRO & RESIDUE FOR 35-WD
FIELD REVIEW BY	JTY	DATE: 8/26/09
OWNERSHIP VERIFIED BY	KCD	DATE: 8/27/09
DATE COMPLETED 8-31-2009		

FEDERAL PROJECT NO. E034651  
 PID NO. 16144  
 STATE JOB NO.  
 R/W DESIGNER JJ  
 R/W REVIEWER KCD  
 SUMMARY OF ADDITIONAL RIGHT OF WAY  
 W00-25-10.55  
 11 / 61  
 255  
 305

8/30/2010 9:55:19 AM

I:\1073\017\Tran\16144\row\sheets\16144RS005.dgn

I:\1073\017\Tran\16144\row\sheet\16144RS006.dgn 8/30/2010 9:55:21 AM

ALL AREAS IN ACRES

PARCEL	OWNER	SHEET NO.	OWNERS RECORD		AUDITOR'S ID NUMBER	RECORD AREA ACRES	TOTAL P.R.O. ACRES	GROSS TAKE ACRES	P.R.O. IN TAKE ACRES	NET TAKE	STRUC-TURE	NET RESIDUE		TYPE FUNDS	REMARKS AND PERSONALITY	AS ACQUIRED	
			VOLUME	PAGE								LEFT ACRES	RIGHT ACRES			VOLUME	PAGE
37-T	SCOTT A. ROOT & MARK W. ROOT	5, 28, 29, 30,31	709	956	B08-510-1304-01-050.000	0.6000	0.1178	0.0215		0.0215				CITY	GRADING		
					B08-510-1304-01-051.000	1.2800	0.0841	0.0153		0.0153					DRIVE & GRADING		
	GRAND TOTAL					1.8800	0.2019	0.0368		0.0368							
38-WD	BEE GEE CENTER LLC, AN OHIO LIMITED LIABILITY COMPANY	5, 30, 31, 32, 33, 34, 35	734	850	B07-511-1803-01-002.000	10.9500	0.6301	0.7612	0.6301	0.1311							
					B07-511-1803-01-003.000	5.8900	0.3425	0.4469	0.3425	0.1044							
	GRAND TOTAL					16.8400	0.9726	1.2081	0.9726	0.2355		15.6319					
38-T					B07-511-1803-01-002.000			0.0219		0.0219					DRIVE & GRADING		
					B07-511-1803-01-003.000			0.1221		0.1221					DRIVE & GRADING		
	GRAND TOTAL, 38-T							0.1440		0.1440							
38-TI					B07-511-1803-01-002.000			0.1233		0.1233					DRIVE & GRADING		
39-T	CTL LIMITED PARTNERSHIP AN OHIO LIMITED PARTNERSHIP	5, 30, 31	719	559	B08-510-1304-01-051.001	0.0300	0.0076	0.0001		0.0001					GRADING		
					B08-510-1304-01-052.000	0.5900	0.1177	0.0098		0.0098					DRIVE & GRADING		
					B08-510-1304-01-053.000	1.0000	0.1324	0.0146		0.0146					DRIVE & GRADING		
	GRAND TOTAL, 39-T					1.6200	0.2577	0.0245		0.0245							
40-T	J-F ENTERPRISES, INC. AN OHIO CORPORATION	5, 30, 31, 32, 33	602	170	B08-510-1304-01-054.000	1.5000	0.1962	0.0337		0.0337					DRIVE & GRADING		
41-T	CARL E. HEFFERNAN & KAY A. HEFFERNAN, TRUSTEES UNDER THE CARL E. HEFFERNAN LIVING TRUST & THE KAY A. HEFFERNAN LIVING TRUST BOTH DATED NOV. 26, 2001	5, 32, 33, 34, 35	O.R.2004	434	B08-510-1304-01-055.000	2.0000	0.2629	0.0218		0.0218					DRIVE & GRADING		
					B08-510-1304-01-056.000	1.2200	0.1798	0.0149		0.0149					DRIVE & GRADING		
					B08-510-1304-01-057.000	0.3000	0.0000	0.0000		0.0000							
					B08-510-1304-01-058.000	0.3000	0.0000	0.0000		0.0000							
	GRAND TOTAL, 41-T					3.8200	0.4427	0.0367		0.0367							
42-T	ALLEN A. GREEN & ROBERT W. MAURER	5, 32, 33,	598	303	B08-510-1304-01-059.000	1.6000	0.2350	0.0195		0.0195					DRIVE & GRADING		
					B08-510-1304-01-060.000	0.4600	0.0691	0.0138		0.0138					DRIVE & GRADING		
					B08-510-1304-01-061.000	1.2300	0.0000	0.0000		0.0000							
					B08-510-1304-01-062.000	1.2300	0.0000	0.0000		0.0000							
	GRAND TOTAL, 42-T					4.5200	0.3041	0.0333		0.0333							
43-T	CAROL J. WILSON	5, 34, 35, 36, 37	O.R. 2593 613	873 876	B08-510-1304-01-063.000	2.9500	0.4330	0.0298		0.0298					DRIVE & GRADING		
44-WD	THE CYGNET SAVINGS BANK COMPANY	5, 34, 35	496	88	B07-511-1803-01-001.000	1.0000	0.1696	0.1868	0.1696	0.0172		0.8132					
44-T	dba KEYBANK NATIONAL ASSOCIATION							0.0364		0.0364			CITY		DRIVE & GRADING		

**GRANTEE:**  
ALL RIGHT OF WAY ACQUIRED IN THE NAME OF THE CITY OF BOWLING GREEN, OHIO UNLESS OTHERWISE SHOWN.

NOTE: UNDER NO CIRCUMSTANCES ARE TEMPORARY EASEMENTS TO BE USED FOR STORAGE OF MATERIAL OR EQUIPMENT BY THE CONTRACTOR UNLESS NOTED OTHERWISE.

\* DENOTES RIGHT OF WAY ENCROACHMENT

NOTE: ALL TEMPORARY PARCELS TO BE OF 24 MONTH DURATION UNLESS NOTED OTHERWISE.

KCD	11/20/09	CORRECTED RESIDUE VALUE, PARCEL 38	12	61
REV. BY	DATE	DESCRIPTION		
		FIELD REVIEW BY JTY		DATE: 8/26/09
		OWNERSHIP VERIFIED BY KCD		DATE: 8/27/09
		DATE COMPLETED 8-31-2009		

FEDERAL PROJECT NO. E034651  
 PID NO. 16144  
 STATE JOB NO.  
 R/W DESIGNER JJ  
 R/W REVIEWER KCD  
**SUMMARY OF ADDITIONAL RIGHT OF WAY**  
 W00-25-10.55



8/30/2010 9:55:24 AM

I:\1073\017\Tran\16144\row\sheet\16144RS007.dgn

ALL AREAS IN ACRES

PARCEL	OWNER	SHEET NO.	OWNERS RECORD		AUDITOR'S ID NUMBER	RECORD AREA ACRES	TOTAL P.R.O. ACRES	GROSS TAKE ACRES	P.R.O. IN TAKE ACRES	NET TAKE	STRUC-TURE	NET RESIDUE		TYPE FUNDS	REMARKS AND PERSONALITY	AS ACQUIRED	
			VOLUME	PAGE								LEFT ACRES	RIGHT ACRES			VOLUME	PAGE
45-WD 45-T	CHEMRON CORPORATION, A DELAWARE CORPORATION	5, 6, 34, 35, 36, 37, 38, 39	O.R. 2339	337	B07-511-1800-00-009.000	14.3400	0.7440	0.8622	0.7440	0.1182			13.4778	CITY			
								0.1940		0.1940					GRADING		
46	McCord Plastic Products, Inc. An Ohio Corporation	5, 36, 37	644 385	449 260	B08-510-1302-03-005.100 B08-510-1302-03-006.100	0.8100 1.5000	0.0000 0.1837										
	GRAND TOTAL, 46					2.3100	0.1837								NO TAKE		
47-T	GLASS CITY FEDERAL CREDIT UNION, An Ohio Corporation	5, 36, 37	699	717	B08-510-1302-03-004.000 B08-510-1302-03-005.000	0.3500 0.6900	0.0918 0.1838	0.0057 0.0115		0.0057 0.0115					DRIVE & GRADING DRIVE & GRADING		
	GRAND TOTAL, 47-T					1.0400	0.2756	0.0172		0.0172							
48	FRATERNAL ORDER OF EAGLES LODGE #2180 A NON-PROFIT ORGANIZATION	5, 6, 36, 37, 38, 39	688	347	B08-510-1302-03-004.001	1.0300	0.2755								NO TAKE		
49-WD	COOPER-STANDARD AUTOMOTIVE OH, LLC, An Ohio Limited Liability Company	6, 38, 39, 40, 41, GRAND TOTAL, 49-WD	O.R. 2006 O.R. 2006 534	314 308 735	B08-510-1302-03-003.000 B08-510-1302-03-002.000	15.6200 10.0000 25.6200	0.6218 0.2207 0.8425	0.2992 0.0000 0.2992	0.2775 0.0000 0.2775	0.0217 0.0000 0.0217			24.7558				
49-T		50, 51						0.3409		0.3409					DRIVE & GRADING		
50-WD	ELVIRA THURSTIN (A.K.A. ELVIRA THURSTIN STEARNS)	6, 38, 39, 40, 41, 42, 43	127	105	NO NO. AVAILABLE	1.0629	1.0629	1.0629	1.0629	0.0000			0.0000		TOTAL TAKE		
51-WD	INDUSTRIAL PROPERTIES OF BOWLING GREEN, INC. An Ohio Corporation	6, 38, 39, 40, 41, 42, 43	595	592	NO NO. AVAILABLE	0.7639	0.7639	0.7639	0.7639	0.0000			0.0000		TOTAL TAKE		
52	THE CITY OF BOWLING GREEN, OHIO	6, 38, 39	616 648 616	295 141 461	NO NO. AVAILABLE NO NO. AVAILABLE	0.6580 1.9970 2.6550	0.0000 0.0000 0.0000								NO TAKE		
53-WD	DESIGN RENTALS, An Ohio General Partnership	6, 38, 39, 40, 41	651 766 745 745	873 842 1040 1043	B07-511-1800-00-008.002 B07-511-1800-00-008.003 B07-511-1800-00-008.006 B07-511-1800-00-008.008	5.0000 0.8600 0.1900 0.3900 6.4400	0.0000 0.0000 0.0000 0.0000 0.0000	0.0642 0.0000 0.0000 0.0000 0.0642	0.0000 0.0000 0.0000 0.0000 0.0000	0.0642 0.0000 0.0000 0.0000 0.0642			6.3758				
53-T					B07-511-1800-00-008.002			0.1032		0.1032					GRADING		
54-WD 54-T	MTRE ENTERPRISES, LLC AKA M.T.R.E. ENTERPRISES, LLC An Ohio Limited Liability Company	6, 40, 41, 42, 43	O.R. 2825	353	B07-511-1800-00-008.009	1.5000	0.0000	0.0397 0.0382	0.0000	0.0397 0.0382			1.4603	CITY	DRIVE & GRADING		

GRANTEE:

ALL RIGHT OF WAY ACQUIRED IN THE NAME OF  
THE CITY OF BOWLING GREEN, OHIO  
UNLESS OTHERWISE SHOWN.

NOTE: UNDER NO CIRCUMSTANCES ARE TEMPORARY  
EASEMENTS TO BE USED FOR STORAGE OF  
MATERIAL OR EQUIPMENT BY THE CONTRACTOR  
UNLESS NOTED OTHERWISE.

\* DENOTES RIGHT OF WAY ENCROACHMENT

NOTE: ALL TEMPORARY PARCELS TO  
BE OF 24 MONTH DURATION  
UNLESS NOTED OTHERWISE.

REV. BY	DATE	DESCRIPTION
FIELD REVIEW BY	JTY	DATE: 8/26/09
OWNERSHIP VERIFIED BY	KCD	DATE: 8/27/09
DATE COMPLETED	8-31-2009	

FEDERAL PROJECT NO.  
E034651

PTD NO.  
16144

STATE JOB NO.

R/W DESIGNER  
JJ  
R/W REVIEWER  
KCD

SUMMARY  
OF ADDITIONAL RIGHT OF WAY

W00-25-10.55

ALL AREAS IN ACRES

PARCEL	OWNER	SHEET NO.	OWNERS RECORD		AUDITOR'S ID NUMBER	RECORD AREA	TOTAL P.R.O.	GROSS TAKE	P.R.O. IN TAKE	NET TAKE	STRUC-TURE	NET RESIDUE		TYPE FUNDS	REMARKS AND PERSONALITY	AS ACQUIRED	
			VOLUME	PAGE		ACRES	ACRES	ACRES	ACRES	ACRES		ACRES	ACRES			ACRES	VOLUME
55-WD	WOODLAND SQAURE, LLC, AN OHIO LIMITED LIABILITY COMPANY	6, 42, 43, 44, 45	O.R. 2819	275	B07-511-1800-00-006.000	0.7500	0.1145	0.1454	0.1145	0.0309				CITY			
					B07-511-1800-00-007.000	0.7700	0.1260	0.1487	0.1260	0.0227							
					B07-511-1800-00-008.004	0.1221	0.0000	0.0041	0.0000	0.0041							
					B07-511-1800-00-003.008	1.4456	0.3159	0.3159	0.3159	0.0000							
	GRAND TOTAL, 55-WD					3.0877	0.5564	0.6141	0.5564	0.0577			2.4736				
55-T					B07-511-1800-00-006.000			0.0268		0.0268				DRIVE & GRADING			
					B07-511-1800-00-007.000			0.0202		0.0202				GRADING			
					B07-511-1800-00-008.004			0.0037		0.0037				GRADING			
					B07-511-1800-00-003.008			0.0227		0.0227				GRADING			
	GRAND TOTAL, 55-T							0.0734		0.0734							
56-SH	P AND J THAYER FAMILY LIMITED PARTNERSHIP	6, 42, 43, 44, 45, 46, 47, 50, 51	725	281	B08-510-1302-01-001.002	0.0600	0.0000	0.0000	0.0000	0.0000							
					B08-510-1302-01-002.000	17.7500	0.6781	0.0000	0.0000	0.0000							
					B08-510-1302-01-003.000	1.3500	0.2361	0.0000	0.0000	0.0000							
					B08-510-1302-01-004.000	5.2800	1.2732	0.0023	0.0000	0.0023	SIGN			* - SIGN ENCROACHMENT			
					B08-510-1302-01-001.001	0.1190	0.0000	0.0000	0.0000	0.0000							
					B08-510-1200-00-051.001	0.1310	0.0000	0.0000	0.0000	0.0000							
					B08-510-1200-00-050.000	5.0000	0.1864	0.0000	0.0000	0.0000							
	GRAND TOTAL, 56-SH					29.6900	2.3738	0.0023	0.0000	0.0023							
56-T					B08-510-1302-01-004.000			0.0743		0.0743				GRADING			
					B08-510-1302-01-003.000			0.0144		0.0144				DRIVE & GRADING			
	GRAND TOTAL, 56-T							0.0910		0.0910							
56-TI					B08-510-1302-01-004.000			0.0366		0.0366				DRIVE & GRADING			
57	NOT USED																
58-T	FIFTH THIRD BANK	6, 44, 45	O.R. 2394	87	B07-511-1800-00-003.007	1.5100	0.3118	0.0238		0.0238				GRADING			
59-S	CLEVELAND HEIGHTS HOLDINGS, LLC,	6, 44, 45,	O.R. 2915	646	B07-511-1800-00-003.006	3.8903	0.8888	0.2487	0.0000	0.2487				GRADING			
59-T	OHIO LIMITED LIABILITY COMPANY	46, 47, 48, 49						0.0380		0.0380							
60	HEKRON INVESTMENTS, INC., AN OHIO CORPORATION	6, 48, 49	673	772	B07-511-1800-00-003.002	0.0800	0.0115										
					B07-511-1800-00-004.000	1.0200	0.9038										
					B07-511-1800-00-005.000	0.1900	0.0268										
	GRAND TOTAL, 60					1.2900	0.9421							NO TAKE			
61	THE CITY OF BOWLING GREEN	6, 48, 49	629	290	NO NO. AVAILABLE	0.0790	0.0137						CITY	NO TAKE			

**GRANTEE:**

ALL RIGHT OF WAY ACQUIRED IN THE NAME OF THE CITY OF BOWLING GREEN, OHIO UNLESS OTHERWISE SHOWN.

NOTE: UNDER NO CIRCUMSTANCES ARE TEMPORARY EASEMENTS TO BE USED FOR STORAGE OF MATERIAL OR EQUIPMENT BY THE CONTRACTOR UNLESS NOTED OTHERWISE.

\* DENOTES RIGHT OF WAY ENCROACHMENT

NOTE: ALL TEMPORARY PARCELS TO BE OF 24 MONTH DURATION UNLESS NOTED OTHERWISE.

REV. BY	DATE	DESCRIPTION
JTY	3/23/10	REVISED AREA FOR 56-T1
FIELD REVIEW BY	JTY	DATE: 8/26/09
OWNERSHIP VERIFIED BY	KCD	DATE: 8/27/09
DATE COMPLETED	8-31-2009	

FEDERAL PROJECT NO. E034651  
 PID NO. 16144  
 STATE JOB NO.  
 R/W DESIGNER JJ  
 R/W REVIEWER KCD  
**SUMMARY OF ADDITIONAL RIGHT OF WAY**  
 W00-25-10.55  
 14 / 61  
 258  
 305

8/30/2010 9:55:27 AM  
 I:\1073\017\Tran\16144\row\sheets\16144RS008.dgn

**ALL AREAS IN ACRES**

PARCEL	OWNER	SHEET NO.	OWNERS RECORD		AUDITOR'S ID NUMBER	RECORD AREA	TOTAL P.R.O.	GROSS TAKE	P.R.O. IN TAKE	NET TAKE	STRUC-TURE	NET RESIDUE		TYPE FUNDS	REMARKS AND PERSONALITY	AS ACQUIRED	
			VOLUME	PAGE		ACRES	ACRES	ACRES	ACRES	ACRES		ACRES	ACRES			VOLUME	PAGE
62	THE UNION BANK COMPANY	6, 48, 49	O.R. 2719	196	B07-511-0700-00-019.001	2.2000	0.8071							CITY	NO TAKE		
63	DEAN W. HARTSCHUH & CAROL A. BOLTZ CO-TRUSTEES	4, 52, 53	750	968	B08-510-2402-01-020.000 B08-510-2402-01-021.000	0.2900 0.1000	0.0000 0.0000										
	GRAND TOTAL, 63					0.3900	0.0000								NO TAKE		
64	HOLLEY PROPERTIES AND MANAGEMENT COMPANY, LTD., L.L.C., AN OHIO LIMITED LIABILITY COMPANY	4, 52, 53	O.R. 2486	310	B08-510-1304-01-023.000	0.1663	0.0000								NO TAKE		
65-WD	SUSAN M. SWINFORD	4, 52, 53	O.R. 2299	230	B08-510-1304-01-024.000 B08-510-1304-01-025.000	0.2883 0.0111	0.0000 0.0000	0.0040 0.0001	0.0000 0.0000	0.0040 0.0001							
	GRAND TOTAL, 65-WD					0.2994	0.0000	0.0041	0.0000	0.0041							
65-T					B08-510-1304-01-024.000 B08-510-1304-01-025.000			0.0159 0.0006		0.0159 0.0006					DRIVE & GRADING GRADING		
	GRAND TOTAL, 65-T							0.0165		0.0165							
66	RICHARD J. WARD & MARILYNN I. WARD	4, 52, 53	610	25	B08-510-2402-01-019.000 B08-510-2402-01-018.000	0.3400 0.3400	0.0000 0.0000										
	GRAND TOTAL, 66					0.6800	0.0000								NO TAKE		
67-WD	GENE MEARS TROUT	4, 52, 53	594	287	B08-510-1304-01-026.000 B08-510-1304-01-027.000	0.1553 0.1376	0.0000 0.0000	0.0021 0.0064	0.0000 0.0000	0.0021 0.0064							
	GRAND TOTAL, 67-WD					0.2929	0.0000	0.0085	0.0000	0.0085							
67-T					B08-510-1304-01-026.000 B08-510-1304-01-027.000			0.0032 0.0154		0.0032 0.0154					GRADING DRIVE & GRADING		
	GRAND TOTAL, 67-T							0.0186		0.0186				CITY			

8/30/2010 9:55:29 AM  
I:\1073\017\Tran\16144\row\sheet\16144RS009.dgn

FEDERAL PROJECT NO. **E034651**  
PID NO. **16144**  
STATE JOB NO.  
R/W DESIGNER JJ  
R/W REVIEWER KCD  
**SUMMARY OF ADDITIONAL RIGHT OF WAY**  
**W00-25-10.55**

**GRANTEE:**

ALL RIGHT OF WAY ACQUIRED IN THE NAME OF  
THE CITY OF BOWLING GREEN, OHIO  
UNLESS OTHERWISE SHOWN.

NOTE: UNDER NO CIRCUMSTANCES ARE TEMPORARY  
EASEMENTS TO BE USED FOR STORAGE OF  
MATERIAL OR EQUIPMENT BY THE CONTRACTOR  
UNLESS NOTED OTHERWISE.

\* DENOTES RIGHT OF WAY ENCROACHMENT

NOTE: ALL TEMPORARY PARCELS TO  
BE OF 24 MONTH DURATION  
UNLESS NOTED OTHERWISE.

REV. BY	DATE	DESCRIPTION
FIELD REVIEW BY	JTY	DATE: 8/26/09
OWNERSHIP VERIFIED BY	KCD	DATE: 8/27/09
DATE COMPLETED	8-31-2009	

15 / 61

259  
305

ALL AREAS IN ACRES

PARCEL	OWNER	SHEET NO.	OWNERS RECORD		AUDITOR'S ID NUMBER	RECORD AREA	TOTAL P.R.O.	GROSS TAKE	P.R.O. IN TAKE	NET TAKE	STRUC-TURE	NET RESIDUE		TYPE FUNDS	REMARKS AND PERSONALITY	AS ACQUIRED					
			VOLUME	PAGE		ACRES	ACRES	ACRES	ACRES	ACRES		ACRES	ACRES			VOLUME	PAGE				
68-WD	WILDWOOD INVESTORS, LTD., AN OHIO LIMITED LIABILITY COMPANY	4, 52, 53, 54, 55	O.R. 2329	1067	B08-510-1304-01-028.000	0.0344	0.0000	0.0016	0.0000	0.0016				CITY	GRADING						
					B08-510-1304-01-029.000	0.1721	0.0000	0.0080	0.0000	0.0080							DRIVE & GRADING				
					B08-510-1304-01-030.000	0.1900	0.0000	0.0097	0.0000	0.0097								DRIVE & GRADING			
					B08-510-1304-01-031.000	0.0100	0.0000	0.0000	0.0000	0.0000											
					B08-510-1304-01-032.000	0.0100	0.0000	0.0005	0.0000	0.0005									DRIVE & GRADING		
					B08-510-1304-01-033.000	0.1900	0.0000	0.0088	0.0000	0.0088									DRIVE & GRADING		
					B08-510-1304-01-034.000	0.2500	0.0000	0.0000	0.0000	0.0000											
GRAND TOTAL, 68-WD						0.8565	0.0000	0.0286	0.0000	0.0286											
68-T					B08-510-1304-01-028.000			0.0012		0.0012					GRADING						
					B08-510-1304-01-029.000			0.0104		0.0110							DRIVE & GRADING				
					B08-510-1304-01-030.000			0.0220		0.0221								DRIVE & GRADING			
					B08-510-1304-01-031.000			0.0000		0.0000											
					B08-510-1304-01-032.000			0.0011		0.0011								DRIVE & GRADING			
					B08-510-1304-01-033.000			0.0118		0.0118								DRIVE & GRADING			
					B08-510-1304-01-034.000			0.0000		0.0000											
GRAND TOTAL, 68-T							0.0465		0.0472												
69-T	HUBER--SMITH, AN OHIO PARTNERSHIP	4, 52, 53, 54, 55	628	466	B08-510-2402-01-009.000	0.1722	0.0000	0.0000	0.0000	0.0000											
					B08-510-2402-01-010.000	0.1761	0.0000	0.0000	0.0000	0.0000											
					B08-510-2402-01-011.000	0.1765	0.0000	0.0000	0.0000	0.0000											
					B08-510-2402-01-012.000	0.0860	0.0000	0.0000	0.0000	0.0000											
					B08-510-2402-01-013.000	0.0860	0.0000	0.0000	0.0000	0.0000											
					B08-510-2402-01-014.000	0.1719	0.0000	0.0000	0.0000	0.0000											
					B08-510-2402-01-015.000	0.1719	0.0000	0.0000	0.0000	0.0000											
					B08-510-2402-01-016.000	0.1719	0.0000	0.0000	0.0000	0.0000											
					B08-510-2402-01-017.000	0.1720	0.0000	0.0052	0.0000	0.0052								DRIVE & GRADING			
GRAND TOTAL, 69 T						1.3845	0.0000	0.0052	0.0000	0.0052											
70-WD	BOWLING GREEN 25, LLC, AN OHIO LIMITED LIABILITY COMPANY	4, 54, 55	O.R. 2490 O.R. 2161	636 962	B08-510-2402-01-005.000	0.1147	0.0000	0.0065	0.0000	0.0065											
					B08-510-2402-01-006.000	0.1147	0.0000	0.0000	0.0000	0.0000											
					B08-510-2402-01-007.000	0.1147	0.0000	0.0000	0.0000	0.0000											
					B08-510-2402-01-008.000	0.1147	0.0000	0.0000	0.0000	0.0000											
					GRAND TOTAL, 70-WD						0.4588	0.0000	0.0065	0.0000	0.0065						
70-T					B08-510-2402-01-005.000			0.0185		0.0185					DRIVE & GRADING						
					B08-510-2402-01-006.000			0.0000		0.0000											
					B08-510-2402-01-007.000			0.0000		0.0000											
					B08-510-2402-01-008.000			0.0000		0.0000											
GRAND TOTAL, 70-T							0.0185		0.0185				CITY								

GRANTEE:

ALL RIGHT OF WAY ACQUIRED IN THE NAME OF THE CITY OF BOWLING GREEN, OHIO UNLESS OTHERWISE SHOWN.

NOTE: UNDER NO CIRCUMSTANCES ARE TEMPORARY EASEMENTS TO BE USED FOR STORAGE OF MATERIAL OR EQUIPMENT BY THE CONTRACTOR UNLESS NOTED OTHERWISE.

\* DENOTES RIGHT OF WAY ENCROACHMENT

NOTE: ALL TEMPORARY PARCELS TO BE OF 24 MONTH DURATION UNLESS NOTED OTHERWISE.

REV. BY	DATE	DESCRIPTION
FIELD REVIEW BY	JTY	DATE: 8/26/09
OWNERSHIP VERIFIED BY	KCD	DATE: 8/27/09
DATE COMPLETED		8-31-2009

FEDERAL PROJECT NO. E034651

PID NO. 16144

STATE JOB NO.

R/W DESIGNER JJ  
R/W REVIEWER KCD

SUMMARY OF ADDITIONAL RIGHT OF WAY

W00-25-10.55

8/30/2010 9:55:31 AM

I:\1073\017\Tran\16144\row\sheet\16144R5010.dgn



ALL AREAS IN ACRES

PARCEL	OWNER	SHEET NO.	OWNERS RECORD		AUDITOR'S ID NUMBER	RECORD AREA ACRES	TOTAL P.R.O. ACRES	GROSS TAKE ACRES	P.R.O. IN TAKE ACRES	NET TAKE	STRUC-TURE	NET RESIDUE		TYPE FUNDS	REMARKS AND PERSONALITY	AS ACQUIRED	
			VOLUME	PAGE								LEFT ACRES	RIGHT ACRES			VOLUME	PAGE
71-WD	EUGENE E. KIRIAN & ELVA L. KIRIAN	4, 54, 55	O.R.2641	509	B08-510-1304-01-035.000	0.4500	0.0000	0.0000	0.0000	0.0000				CITY			
					B08-510-1304-01-036.000	0.0900	0.0000	0.0000	0.0000	0.0000							
					B08-510-1304-01-037.000	0.0700	0.0000	0.0025	0.0000	0.0025							
					B08-510-1304-01-038.000	0.8000	0.0000	0.0012	0.0000	0.0012							
	GRAND TOTAL, 71-WD					1.4100		0.0037		0.0037							
71-T					B08-510-1304-01-037.000			0.0035						DRIVE & GRADING			
					B08-510-1304-01-038.000			0.0182						DRIVE & GRADING			
	GRAND TOTAL, 71-T							0.0217									
72-WD	MTRE ENTERPRISES	4, 58, 59	O.R. 2808	440	B07-511-1901-06-002.000	0.1242	0.0000	0.0092	0.0000	0.0092		0.1150					
72-T								0.0137		0.0137				DRIVE & GRADING			
73-WD	JIREH NORTH, LLC	4, 58, 59	O.R. 2835	431	B07-511-1901-06-001.000	0.1242	0.0000	0.0110	0.0000	0.0110		0.1132					
73-T	AN OHIO LIMITED LIABILITY COMPANY							0.0210		0.0210				DRIVE & GRADING			
74-WD	SW TRUE BLUE, LLC, AN ILLINOIS CORPORATION	4, 58, 59	770	815	B07-511-1803-01-019.000	0.6200	0.0847	0.1023	0.0847	0.0176		0.5177					
74-T								0.0368		0.0368				DRIVE & GRADING			
75-WD	WOOD COUNTY MENTAL HEALTH CLINIC, INC.	4, 58, 59, 60, 61	560	860	B07-511-1803-01-025.000	0.8342	0.0000	0.0105	0.0000	0.0105		0.8237					
75-T								0.0188		0.0188				GRADING			
76-WD	CJ STILLWATER PROPERTIES, LLC, AN OHIO LIMITED LIABILITY COMPANY	4, 58, 59, 60, 61	O.R. 2802	226	B07-511-1901-05-003.000	0.1892	0.0000	0.0137	0.0000	0.0137							
					B07-511-1901-05-004.000	0.1892	0.0000	0.0000	0.0000	0.0000							
	GRAND TOTAL, 76-WD					0.3784	0.0000	0.0137	0.0000	0.0137		0.3647					
76-T					B07-511-1901-05-003.000			0.0312		0.0312				DRIVE, RETAINING WALL & GRADING			
77-T	KATHRYN C. FULWEBER	4, 60, 61	O.R. 2615	355	B07-511-1901-05-002.000	0.1800	0.0000	0.0046		0.0046				DRIVE & GRADING			
78	ALBERT L. WILDER & MARJORIE S. WILDER, TRUSTEES	4, 60, 61	777	278	B07-511-1901-05-001.000	0.1900	0.0000							NO TAKE			
79	THE STATE OF OHIO	4, 60, 61	236	237	B07-511-1803-01-026.000	9.2600	0.0000							NO TAKE			
					B07-511-1803-01-027.000	2.1000	0.0000										
					B07-511-1803-01-028.000	0.0517	0.0000										
	GRAND TOTAL					11.4117	0.0000							CITY			

FEDERAL PROJECT NO. E034651  
 PID NO. 16144  
 STATE JOB NO.  
 R/W DESIGNER JJ  
 R/W REVIEWER KCD  
 SUMMARY OF ADDITIONAL RIGHT OF WAY  
 W00-25-10.55  
 17 / 61  
 261 / 305

8/30/2010 9:55:34 AM

i:\1073\017\Tran\16144\row\sheets\16144RS011.dgn

**GRANTEE:**

ALL RIGHT OF WAY ACQUIRED IN THE NAME OF THE CITY OF BOWLING GREEN, OHIO UNLESS OTHERWISE SHOWN.

**NOTE:** UNDER NO CIRCUMSTANCES ARE TEMPORARY EASEMENTS TO BE USED FOR STORAGE OF MATERIAL OR EQUIPMENT BY THE CONTRACTOR UNLESS NOTED OTHERWISE.

\* DENOTES RIGHT OF WAY ENCROACHMENT

**NOTE:** ALL TEMPORARY PARCELS TO BE OF 24 MONTH DURATION UNLESS NOTED OTHERWISE.

JTY	11/04/09	DRIVE @ 957 1/2 POE ROAD
<b>REV. BY</b>	<b>DATE</b>	<b>DESCRIPTION</b>
FIELD REVIEW BY	JTY	DATE: 8/26/09
OWNERSHIP VERIFIED BY	KCD	DATE: 8/27/09
DATE COMPLETED		8-31-2009

WOO-25-10.55  
SECTION 24, T-5N, R-10E & SECTION 19, T-5N, R-11E  
CITY OF BOWLING GREEN,  
WOOD COUNTY, OHIO



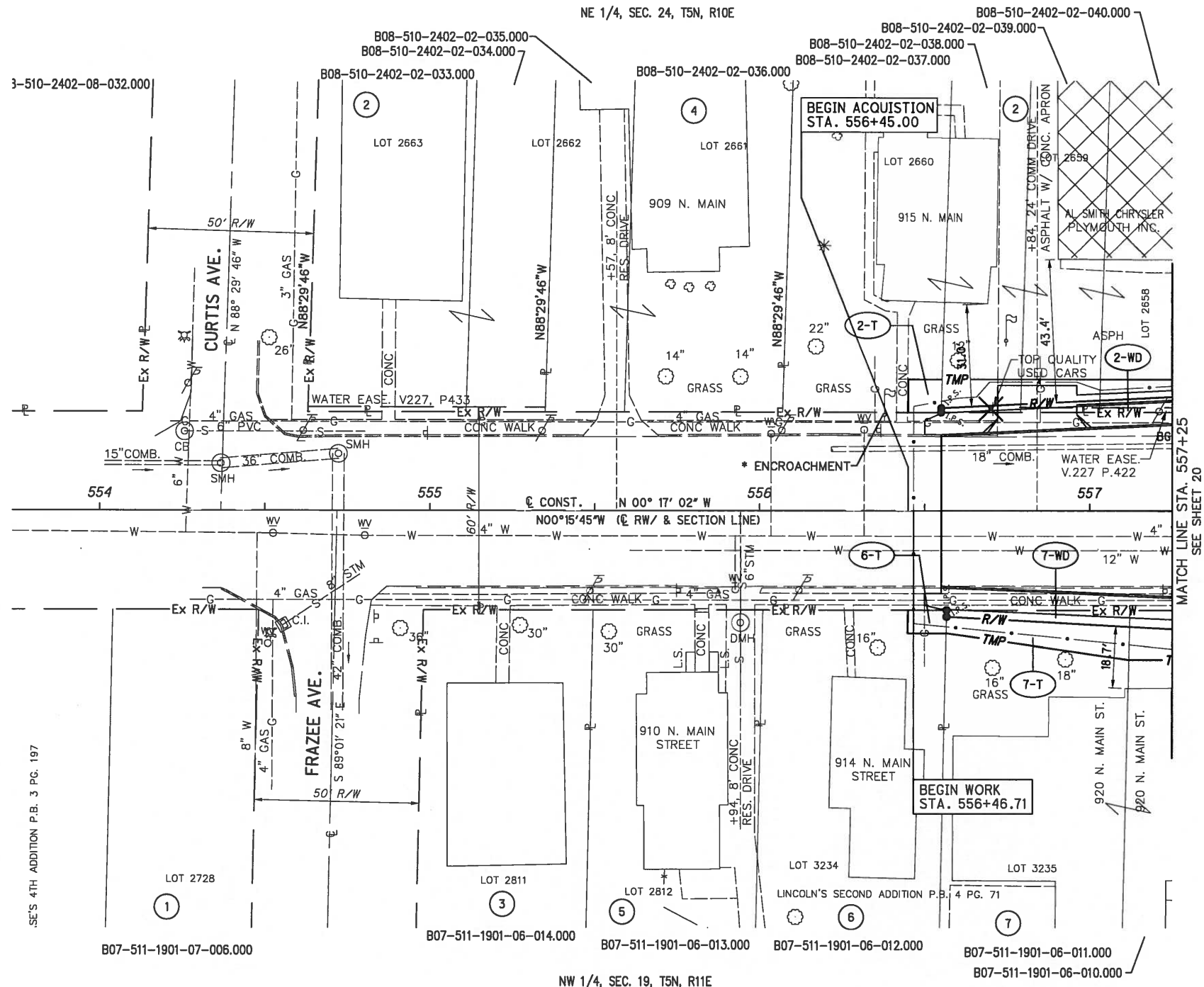
PID NO.  
**16144**

**RIGHT OF WAY TOPO SHEET**  
**STA. 554+00.00 TO STA. 557+25.00**

**WOO-25-10.55**

18 / 61  
262 / 305

NOTE:  
ALL STATIONING IS BASED ON  
CENTERLINE CONSTRUCTION STATIONING,  
SOUTH OF EAST POE ROAD.



SE'S 4TH ADDITION P.B. 3 PG. 197

MATCH LINE STA. 557+25  
SEE SHEET 20

I:\1073\017\Tran\16144\row\sheets\Detail Sheets\16144RD001.dgn 8/30/2010 9:55:38 AM

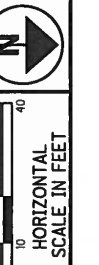
PARCEL	OWNER
1	LEONA M. SHANKS
2	ALTON C. SMITH & WILMA L. SMITH, TRUSTEES, UNDER THE ALTON C. SMITH LIVING TRUST DATED 08/19/1993
3	HAROLD M. BECHSTEIN & REBECCA BECHSTEIN
4	BARRY O. GREENLEAF & NANCY J. GREENLEAF
5	MARCUS E. RICCI & JEANNIE L. LUDLOW
6	GARY L. MARTEN & DEBRA A. MARTEN, TRUSTEES UNDER THE MARTEN LIVING TRUST DATED 09/19/1993
7	ALTON C. SMITH & WILMA L. SMITH, TRUSTEES, UNDER THE ALTON C. SMITH LIVING TRUST DATED 09/19/1993

NOTE:  
SEE SHEET **19/61** FOR  
BOUNDARY INFORMATION

REV. BY	DATE	DESCRIPTION
JTY	12/22/09	ADDED DRIVE AT 556+84, LT

DATE COMPLETED 8-31-2009

WOO-25-10.55  
SECTION 24, T-5N, R-10E & SECTION 19, T-5N, R-11E  
CITY OF BOWLING GREEN,  
WOOD COUNTY, OHIO

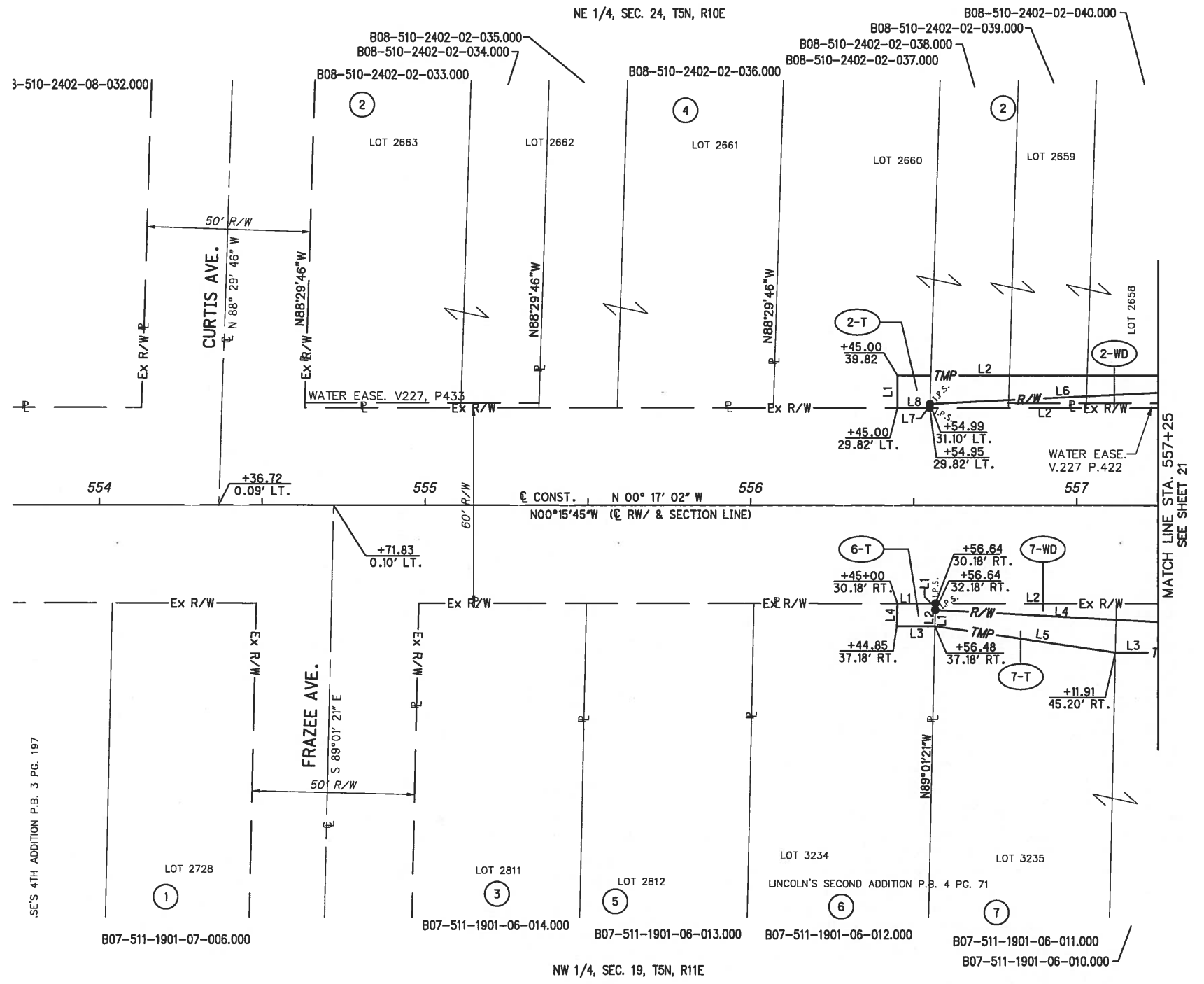


PID NO.  
**16144**

R/W DESIGNER  
JJ  
R/W REVIEWER  
KCD

**RIGHT OF WAY BOUNDARY SHEET**  
**STA. 554+00.00 TO STA. 557+25.00**

**WOO-25-10.55**



LINE TABLE		
LINE	DIRECTION	LENGTH
<b>2-TV</b>		
L1	S89°42'58"W	10.00'
L2	N00°15'45"W	84.29'
L3	N39°51'16"W	29.26'
L4	S88°29'46"E	6.66'
L5	S39°51'16"E	26.65'
L6	S03°03'55"E	76.20'
L7	S88°29'46"E	1.28'
L8	S00°15'45"E	9.95'
<b>2-WD</b>		
L1	S88°29'46"E	22.00'
L2	S00°15'45"E	96.00'
L7	N88°29'46"W	1.28'
L6	N03°03'55"W	76.20'
L5	N39°51'16"W	26.65'
<b>6-T</b>		
L1	N00°15'45"W	11.64'
L2	S89°01'21"E	7.00'
L3	S00°15'45"E	11.64'
L4	N89°01'21"W	7.00'
<b>7-WD</b>		
L1	N89°01'21"W	2.00'
L2	N00°15'45"W	111.20'
L3	S89°01'21"E	8.00'
L4	S02°49'50"W	111.23'
<b>7-T</b>		
L1	N89°01'21"W	5.00'
L4	N02°49'50"E	111.23'
L2	S89°01'21"E	7.00'
L3	S00°15'45"E	55.80'
L5	S07°57'02"W	56.00'

NOTE:  
ALL STATIONING IS BASED ON  
CENTERLINE CONSTRUCTION STATIONING,  
SOUTH OF EAST POE ROAD.

PARCEL	OWNER
1	LEONA M. SHANKS
2	ALTON C. SMITH & WILMA L. SMITH, TRUSTEES, UNDER THE ALTON C. SMITH LIVING TRUST DATED 08/19/1993
3	HAROLD M. BECHSTEIN & REBECCA BECHSTEIN
4	BARRY O. GREENLEAF & NANCY J. GREENLEAF
5	MARCUS E. RICCI & JEANNIE L. LUDLOW
6	GARY L. MARTEN & DEBRA A. MARTEN, TRUSTEES UNDER THE MARTEN LIVING TRUST DATED 09/19/1993
7	ALTON C. SMITH & WILMA L. SMITH, TRUSTEES, UNDER THE ALTON C. SMITH LIVING TRUST DATED 09/19/1993

NOTE:  
SEE SHEET **18/61** FOR  
TOPOGRAPHIC INFORMATION

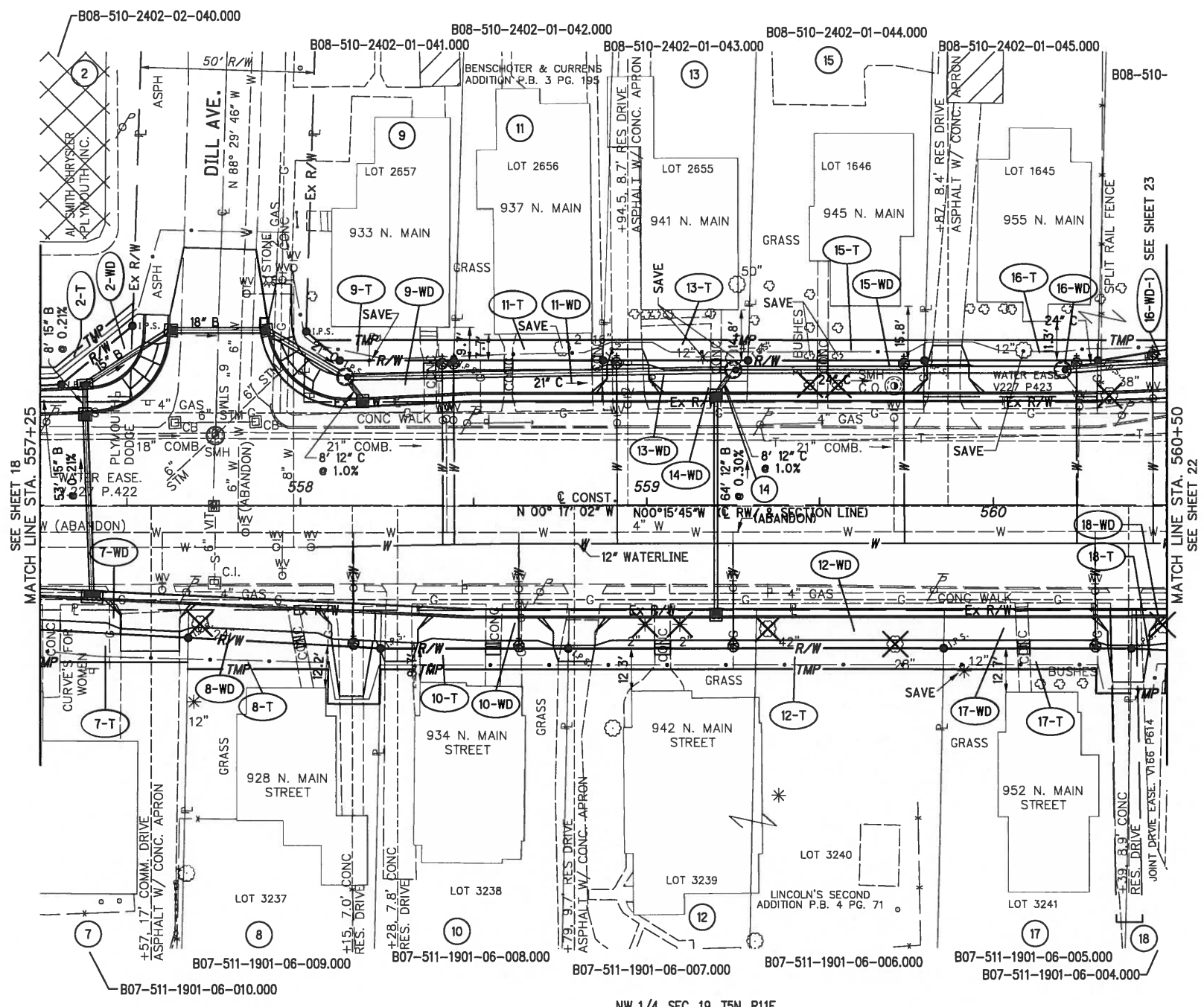
REV. BY	DATE	DESCRIPTION

DATE COMPLETED 8-31-2009

I:\1073\017\Tran\16144\row\sheet\Detail Sheets\16144RD001.dgn 8/30/2010 9:55:40 AM

WOO-25-10.55  
SECTION 24, T-5N, R-10E & SECTION 19, T-5N, R-11E  
CITY OF BOWLING GREEN,  
WOOD COUNTY, OHIO

NOTE:  
ALL STATIONING IS BASED ON  
CENTERLINE CONSTRUCTION STATIONING,  
SOUTH OF EAST POE ROAD.



PARCEL	OWNER
2	ALTON C. SMITH & WILMA L. SMITH, TRUSTEES, UNDER THE ALTON C. SMITH LIVING TRUST DATED 08/19/1993
7	ALTON C. SMITH & WILMA L. SMITH, TRUSTEES, UNDER THE ALTON C. SMITH LIVING TRUST DATED 09/19/1993
8	MICHAEL V. WAHLE
9	MELVIN F. McGIFFIN, JR. & MARABELL L. McGIFFIN
10	PATRICIA A. WOLF
11	LLOYD N. FITE & LINDA A. FITE
12	SCOTT A. SLATER
13	ROBERT J. GAMBY
14	CITY OF BOWLING GREEN, OHIO
15	DELIA RAMIREZ
16	ALBERT L. POTTER II
17	C.T. & B., AN OHIO PARTNERSHIP
18	GARY E. THOMPSON & PEGGY A. THOMPSON, TRUSTEES

NOTE:  
SEE SHEET 21/61 FOR  
BOUNDARY INFORMATION

REV. BY	DATE	DESCRIPTION

HORIZONTAL SCALE IN FEET

PID NO. **16144**

R/W DESIGNER JJ  
R/W REVIEWER KCD

**RIGHT OF WAY TOPO SHEET**  
**STA. 557+25.00 TO STA. 560+50**

**WOO-25-10.55**

20/61

264  
305

I:\1073\017\Tran\16144\row\sheets\Detail Sheets\16144RD002.dgn 8/30/2010 9:55:45 AM



8/30/2010 9:55:48 AM

I:\1073\017\Iron\16144\row\sheet\Detail Sheets\16144RD002.dgn

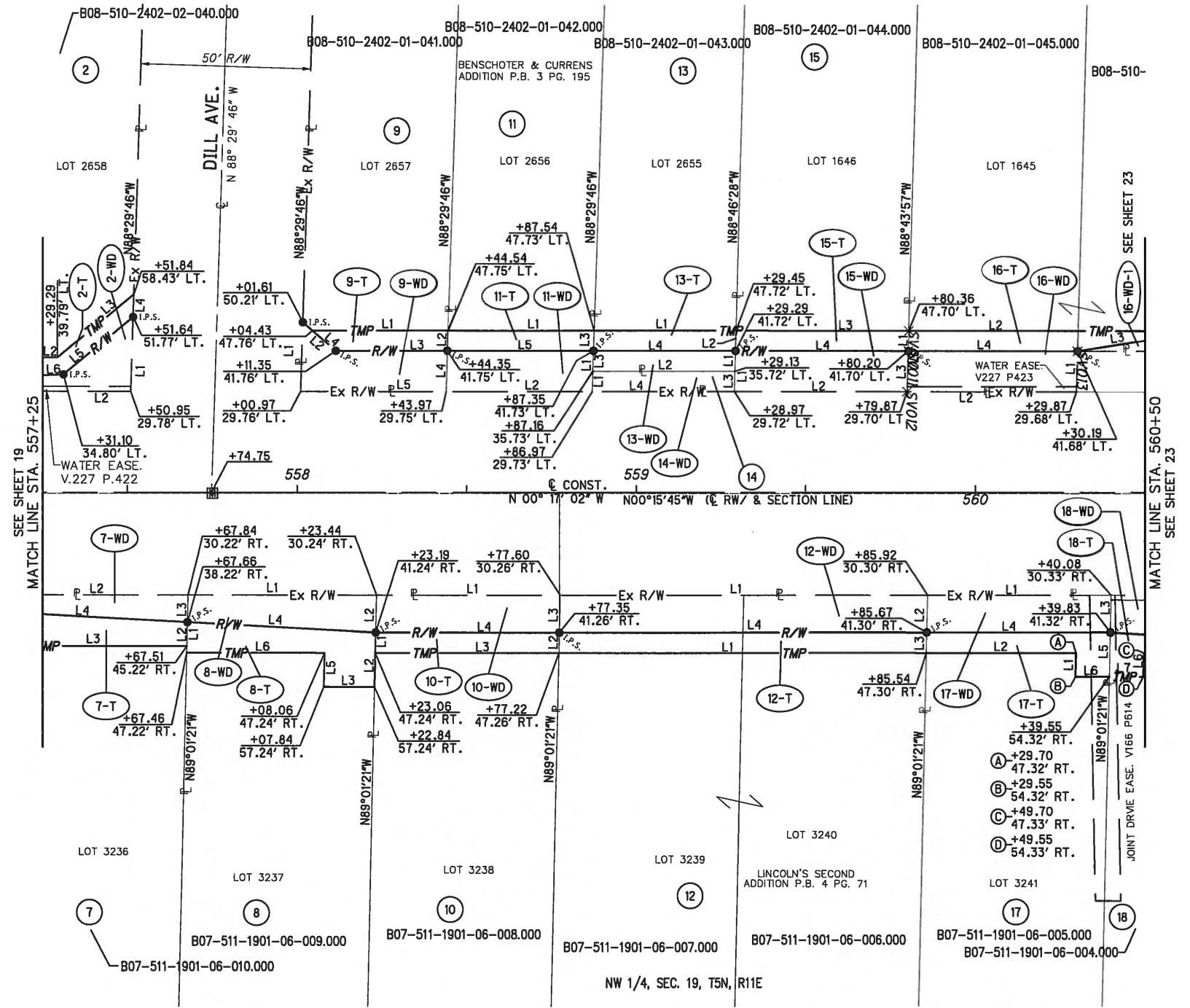
LINE TABLE		
LINE	DIRECTION	LENGTH
L1	S89°42'58"W	10.00'
L2	N00°15'45"W	84.29'
L3	N39°51'16"W	29.26'
L4	S88°29'46"E	6.66'
L5	S39°51'16"E	26.65'
L6	S03°03'55"E	76.20'
L7	S88°29'46"E	1.28'
L8	S00°15'45"E	9.95'

LINE TABLE		
LINE	DIRECTION	LENGTH
L1	N00°15'45"W	40.10'
L2	S88°29'46"E	6.00'
L3	S00°15'45"E	33.00'
L4	S40°39'48"W	9.16'

LINE TABLE		
LINE	DIRECTION	LENGTH
L1	N89°01'21"W	2.00'
L2	N00°15'45"W	111.20'
L3	S89°01'21"E	8.00'
L4	S02°49'50"W	111.23'

PARCEL	OWNER
2	ALTON C. SMITH & WILMA L. SMITH, TRUSTEES, UNDER THE ALTON C. SMITH LIVING TRUST DATED 08/19/1993
7	ALTON C. SMITH & WILMA L. SMITH, TRUSTEES, UNDER THE ALTON C. SMITH LIVING TRUST DATED 09/19/1993
8	MICHAEL V. WAHLE
9	MELVIN F. McGIFFIN, JR. & MARABELL L. McGIFFIN
10	PATRICIA A. WOLF
11	LLOYD N. FITE & LINDA A. FITE
12	SCOTT A. SLATER
13	ROBERT J. GAMBY
14	CITY OF BOWLING GREEN, OHIO
15	DELIA RAMIREZ
16	ALBERT L. POTTER II
17	C. T. & B., AN OHIO PARTNERSHIP
18	GARY E. THOMPSON & PEGGY A. THOMPSON, TRUSTEES

WOO-25-10.55  
SECTION 24, T-5N, R-10E & SECTION 19, T-5N, R-11E  
CITY OF BOWLING GREEN,  
WOOD COUNTY, OHIO



NOTE:  
ALL STATIONING IS BASED ON  
CENTERLINE CONSTRUCTION STATIONING,  
SOUTH OF EAST POE ROAD.

NOTE:  
SEE SHEET 20/61 FOR  
TOPOGRAPHIC INFORMATION

REV. BY	DATE	DESCRIPTION

N

0 10 20  
HORIZONTAL  
SCALE IN FEET

PID NO.  
**16144**

R/W DESIGNER  
LJ

R/W REVIEWER  
KCD

**RIGHT OF WAY BOUNDARY SHEET**

**WOO-25-10.55**

**STA. 557+25.00 TO STA. 560+50**

21/61

265  
305

WOO-25-10.55  
SECTION 13 & 24, T-5N, R-10E & SECTION 18 & 19, T-5N, R-11E  
CITY OF BOWLING GREEN,  
WOOD COUNTY, OHIO



HORIZONTAL  
SCALE IN FEET

PID NO.  
**16144**

R/W DESIGNER  
JU  
R/W REVIEWER  
KCD

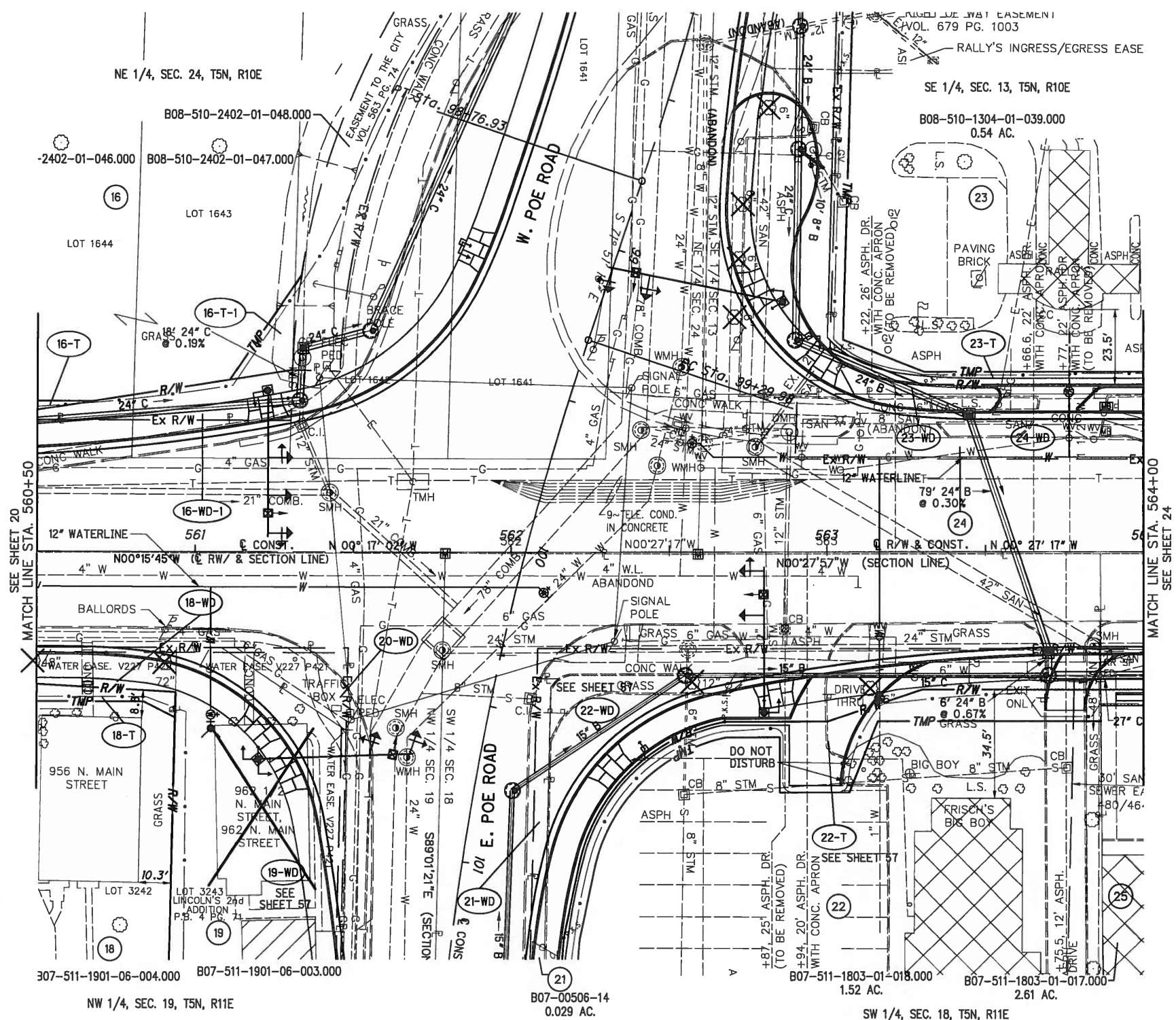
**RIGHT OF WAY TOPO SHEET**  
**STA. 560+50.00 TO STA. 564+00**

**WOO-25-10.55**

22 / 61

266  
305

NOTE:  
ALL STATIONING IS BASED ON  
CENTERLINE CONSTRUCTION STATIONING,  
SOUTH OF EAST POE ROAD.



PARCEL	OWNER
16	ALBERT L. POTTER II
17	C. T. & B., AN OHIO PARTNERSHIP
18	GARY E. THOMPSON & PEGGY A. THOMPSON, TRUSTEES
19	REED E. BISHOP 1/3, EVERET COWLES & CYNTHIA COWLES 1/3, & GARY THOMPSON & PEGGY THOMPSON 1/3
20	CITY OF BOWLING GREEN, OHIO
21	CITY OF BOWLING GREEN, OHIO
22	BENNETT ENTERPRISES, INC., AN OHIO CORPORATION
23	SVETLANA FISH
24	THE STANDARD OIL COMPANY, AN OHIO CORP.
25	WILLIAM C. WAMMES & SUSAN E. WAMMES, TRUSTEES UNDER SELF-DECLARATION OF TRUST DATED MARCH 29, 1999

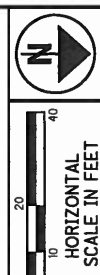
NOTE:  
SEE SHEET **23/61** FOR  
BOUNDARY INFORMATION

REV. BY	DATE	DESCRIPTION
JTY	2/09/10	ADDED DRIVE AT 563+66.6 LT AND REVISED 23-T AND REMOVED 23-S
JTY	12/23/09	ADDED DRIVE AT 562+94, RT
DATE COMPLETED		8-31-2009

8/31/2010 10:23:53 AM

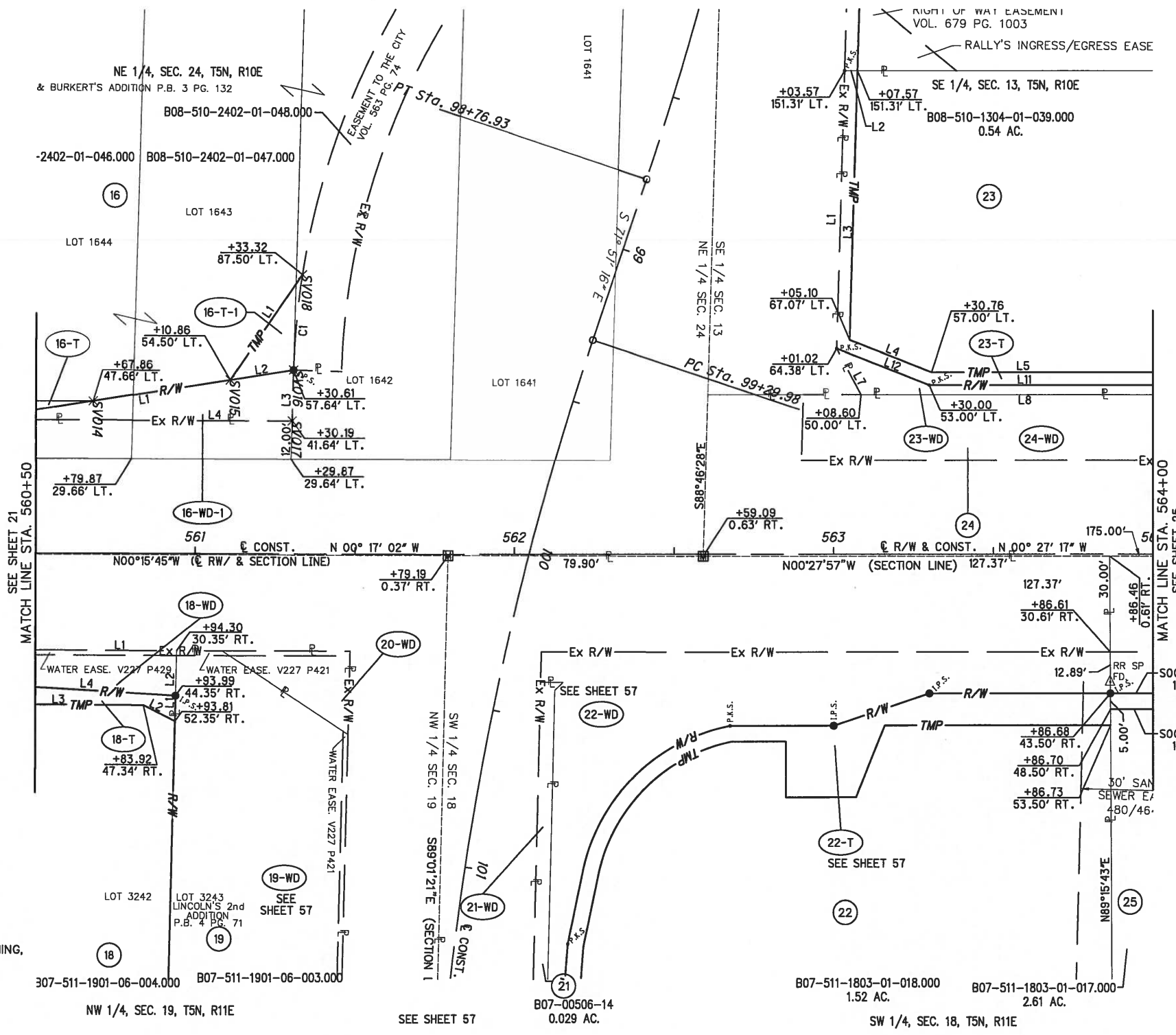
I:\1073\017\Tran\16144\row\sheet\Detail Sheets\16144RD003.dgn

W00-25-10.55  
SECTION 13 & 24, T-5N, R-10E & SECTION 18 & 19, T-5N, R-11E  
CITY OF BOWLING GREEN,  
WOOD COUNTY, OHIO



LINE TABLE		
LINE	DIRECTION	LENGTH
L1	N56°02'18"W	39.92'
L2	S09°18'46"E	20.05'
C1		
R=239.74'		
L=30.00'		
TAN=15.02'		
DELTA=07°10'11"		
CHORD=29.98'		
CHORD BRG=S85°11'23"E		
16-T-1		
L1	N09°18'46"W	101.73'
L3	S88°35'44"E	16.01'
L4	S00°15'45"E	100.00'
16-WD-1		
L1	N00°15'45"W	54.22'
L2	S89°01'21"E	14.00'
L4	S02°54'30"W	54.24'
L3	N89°01'21"W	11.00'
18-WD		
L1	S89°01'21"E	8.00'
L2	S26°32'50"W	11.09'
L3	S00°15'45"E	34.22'
L6	S89°01'21"E	7.00'
L7	S00°15'45"E	10.00'
L5	N89°01'21"W	13.00'
L4	N02°54'30"E	54.24'

LINE TABLE		
LINE	DIRECTION	LENGTH
L1	N88°46'28"W	86.97'
L2	N00°26'25"W	4.00'
L3	S88°46'28"E	84.27'
L4	N20°58'40"E	27.57'
L5	N00°27'17"W	105.03'
L10	S88°46'28"E	4.00'
L11	S00°27'17"E	105.66'
L12	S20°58'40"W	31.14'
23-T		
L12	N20°58'40"E	31.14'
L11	N00°27'17"W	105.66'
L9	S88°46'28"E	3.00'
L8	S00°27'17"E	126.98'
L7	S61°44'28"W	16.25'
23-WD		



PARCEL	OWNER
16	ALBERT L. POTTER II
17	C. T. & B., AN OHIO PARTNERSHIP
18	GARY E. THOMPSON & PEGGY A. THOMPSON, TRUSTEES
19	REED E. BISHOP 1/3, EVERET COWLES & CYNTHIA COWLES 1/3, & GARY THOMPSON & PEGGY THOMPSON 1/3
20	CITY OF BOWLING GREEN, OHIO
21	CITY OF BOWLING GREEN, OHIO
22	BENNETT ENTERPRISES, INC., AN OHIO CORPORATION
23	SVETLANA FISH
24	THE STANDARD OIL COMPANY, AN OHIO CORP.
25	WILLIAM C. WAMMES & SUSAN E. WAMMES, TRUSTEES UNDER SELF-DECLARATION OF TRUST DATED MARCH 29, 1999

NOTE:  
ALL STATIONING IS BASED ON CENTERLINE CONSTRUCTION STATIONING, SOUTH OF EAST POE ROAD.

NOTE:  
SEE SHEET 22/61 FOR TOPOGRAPHIC INFORMATION

REV. BY	DATE	DESCRIPTION
JTY	2/9/10	ADDED DRIVE AT 563+66.6 LT AND REVISED 23-T AND REMOVED 23-S
JTY	12/23/09	ADDED DRIVE AT 562+94, RT.

PID NO.  
**16144**

R/W DESIGNER  
JJ

R/W REVIEWER  
KCD

**RIGHT OF WAY BOUNDARY SHEET**  
**STA. 560+50.00 TO STA. 564+00**

**W00-25-10.55**

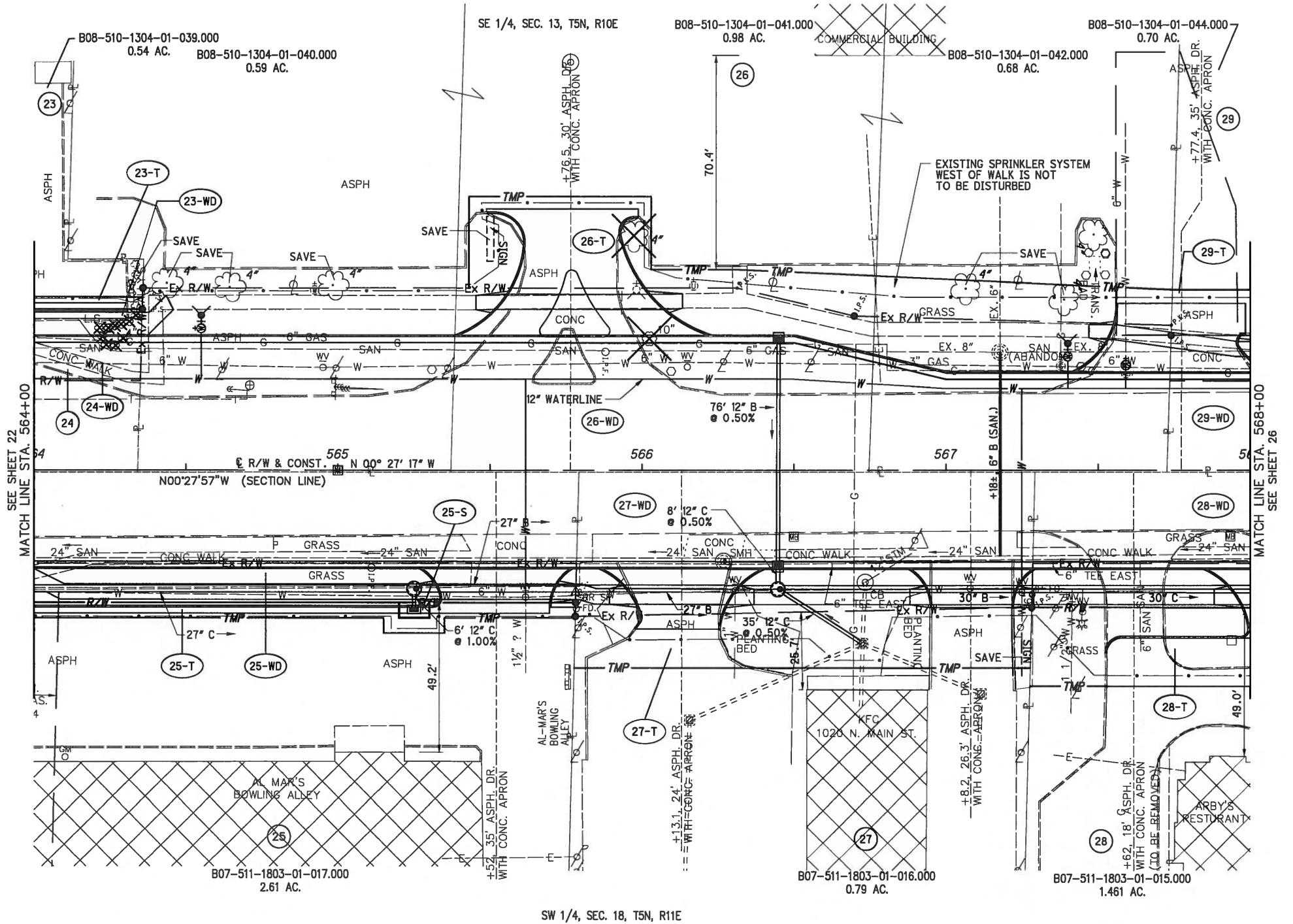
23/61

267  
305

8/31/2010 10:23:57 AM

I:\1073\017\Tran\16144\row\sheet\Detail Sheets\16144RD003.dgn

WOO-25-10.55
   
 SECTION 13, T-5N, R-10E & SECTION 18, T-5N, R-11E
   
 CITY OF BOWLING GREEN,
   
 WOOD COUNTY, OHIO



PARCEL	OWNER
23	SVETLANA FISH
24	THE STANDARD OIL COMPANY, AN OHIO CORP.
25	WILLIAM C. WAMMES & SUSAN E. WAMMES, TRUSTEES UNDER SELF-DECLARATION OF TRUST DATED MARCH 29, 1999
26	GREYSTONE GROUP-POE, LTD. AN OHIO LIMITED LIABILITY COMPANY
27	PARAGON PROPERTIES, INC., AN OHIO CORPORATION
28	1024 N. MAIN STREET, LLC AN OHIO LIMITED LIABILITY COMPANY
29	DAVID L. SIPPEL & CYNTHIA S. SIPPEL

NOTE:
   
 SEE SHEET 25/61 FOR
   
 BOUNDARY INFORMATION

REV. BY	DATE	DESCRIPTION
JTY	2/09/10	REVISED 23-T

DATE COMPLETED 8-31-2009

8/30/2010 9:56:05 AM

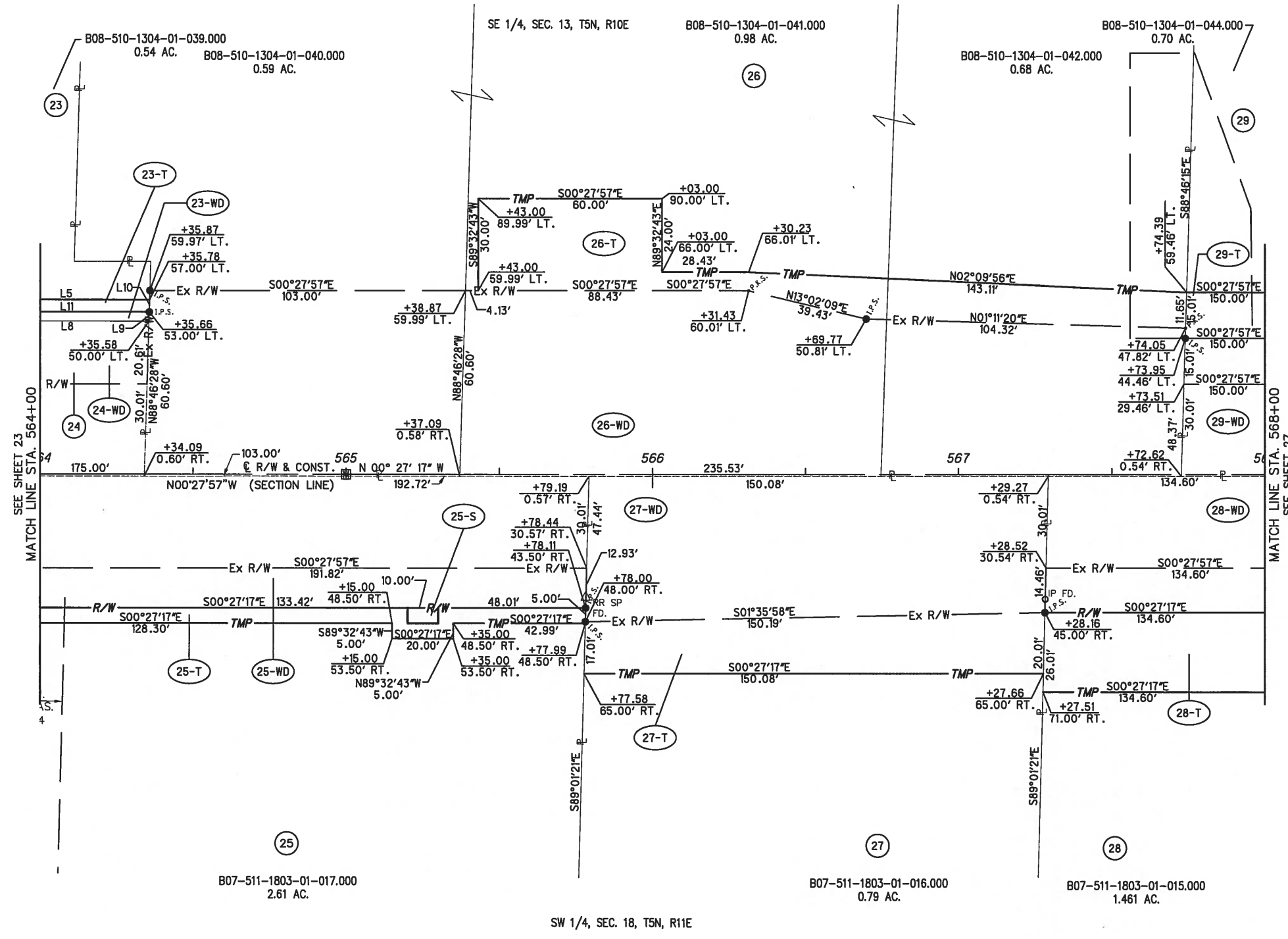
I:\1073\017\Tran\16144\Draw\Drawings\Detail Sheets\16144RD004.dgn



WOO-25-10.55  
SECTION 13, T-5N, R-10E & SECTION 18, T-5N, R-11E  
CITY OF BOWLING GREEN,  
WOOD COUNTY, OHIO



LINE TABLE		
LINE	DIRECTION	LENGTH
L1	N88°46'28"W	86.97'
L2	N00°26'25"W	4.00'
L3	S88°46'28"E	84.27'
L4	N20°58'40"E	27.57'
L5	N00°27'17"W	105.03'
L10	S88°46'28"E	4.00'
L11	S00°27'17"E	105.66'
L12	S20°58'40"W	31.14'
L12	N20°58'40"E	31.14'
L11	N00°27'17"W	105.66'
L9	S88°46'28"E	3.00'
L8	S00°27'17"E	126.98'
L7	S61°44'28"W	16.25'



PARCEL	OWNER
23	SVETLANA FISH
24	THE STANDARD OIL COMPANY, AN OHIO CORP.
25	WILLIAM C. WAMMES & SUSAN E. WAMMES, TRUSTEES UNDER SELF-DECLARATION OF TRUST DATED MARCH 29, 1999
26	GREYSTONE GROUP-POE, LTD. AN OHIO LIMITED LIABILITY COMPANY
27	PARAGON PROPERTIES, INC., AN OHIO CORPORATION
28	1024 N. MAIN STREET, LLC AN OHIO LIMITED LIABILITY COMPANY
29	DAVID L. SIPPEL & CYNTHIA S. SIPPEL

NOTE:  
SEE SHEET 24/61 FOR  
TOPOGRAPHIC INFORMATION

REV. BY	DATE	DESCRIPTION
JTY	2/09/10	REVISED 23-T

DATE COMPLETED 8-31-2009

PID NO.  
**16144**

**RIGHT OF WAY BOUNDARY SHEET**  
**STA. 564+00.00 TO STA. 568+00**

**WOO-25-10.55**

25 / 61

269  
305

8/30/2010 9:56:07 AM

I:\1073\017\Tran\16144\rowsheets\Detail Sheets\16144RD004.dgn

WOO-25-10.55  
SECTION 13, T-5N, R-10E & SECTION 18, T-5N, R-11E  
CITY OF BOWLING GREEN,  
WOOD COUNTY, OHIO



0 20 40  
HORIZONTAL  
SCALE IN FEET

P/D NO.  
**16144**

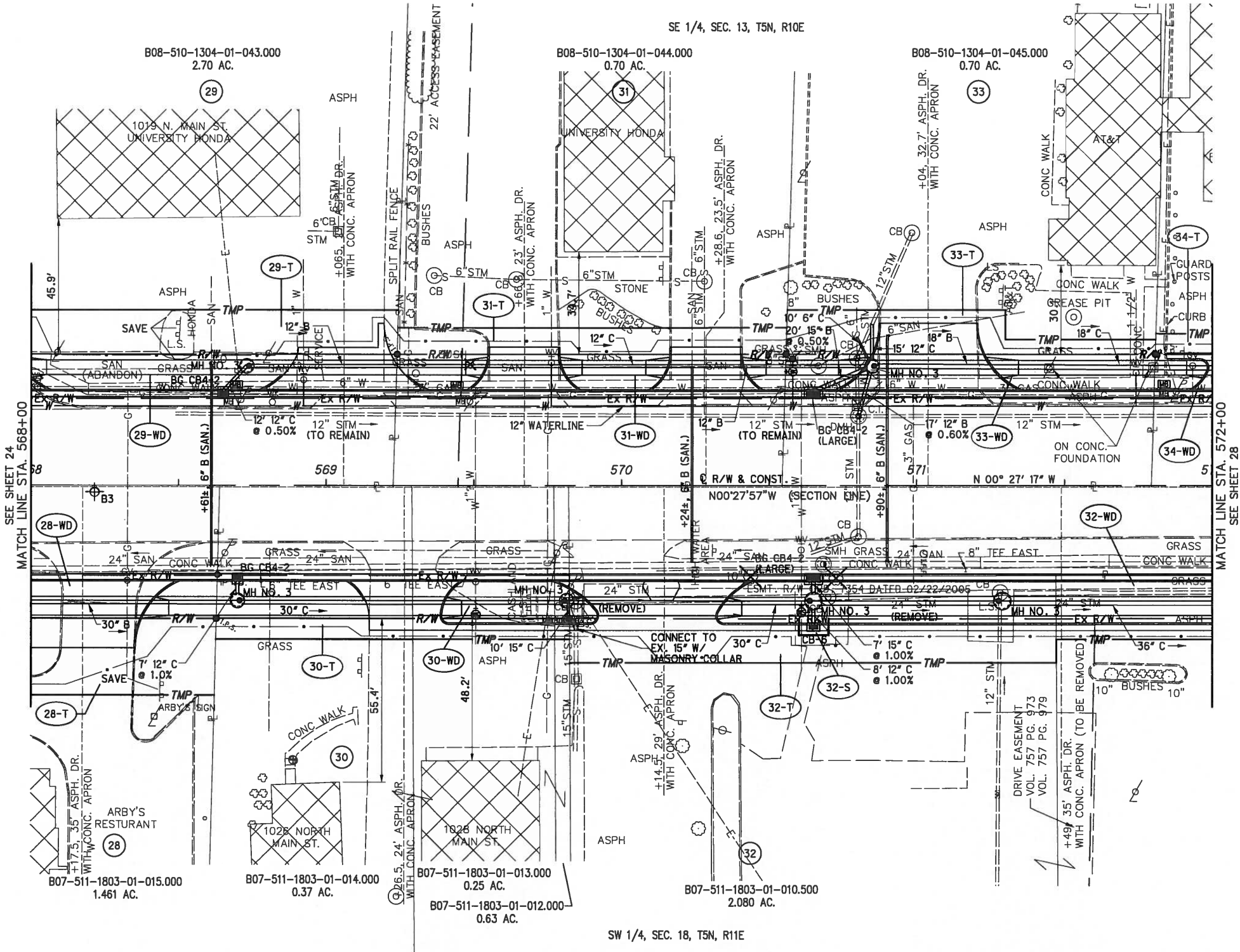
R/W DESIGNER  
JJ  
R/W REVIEWER  
KCD

**RIGHT OF WAY TOPO SHEET**  
**STA. 568+00.00 TO STA. 572+00**

**WOO-25-10.55**

26/61

270  
305



PARCEL	OWNER
28	RICHARD STEWART & DIANNE STEWART
29	DAVID L. SIPPEL & CYNTHIA S. SIPPEL
30	LOREN J. PHILLIPS & FRANCES L. PHILLIPS LEASE TO CASHLAND
31	NIETZ & GREEN PARTNERSHIP AN OHIO PARTNERSHIP
32	ISAAC PROPERTY HOLDING CO., LTD., AN OHIO LIMITED LIABILITY COMPANY
33	NIETZ & GREEN PARTNERSHIP AN OHIO LIMITED PARTNERSHIP

NOTE:  
SEE SHEET 27/61 FOR  
BOUNDARY INFORMATION

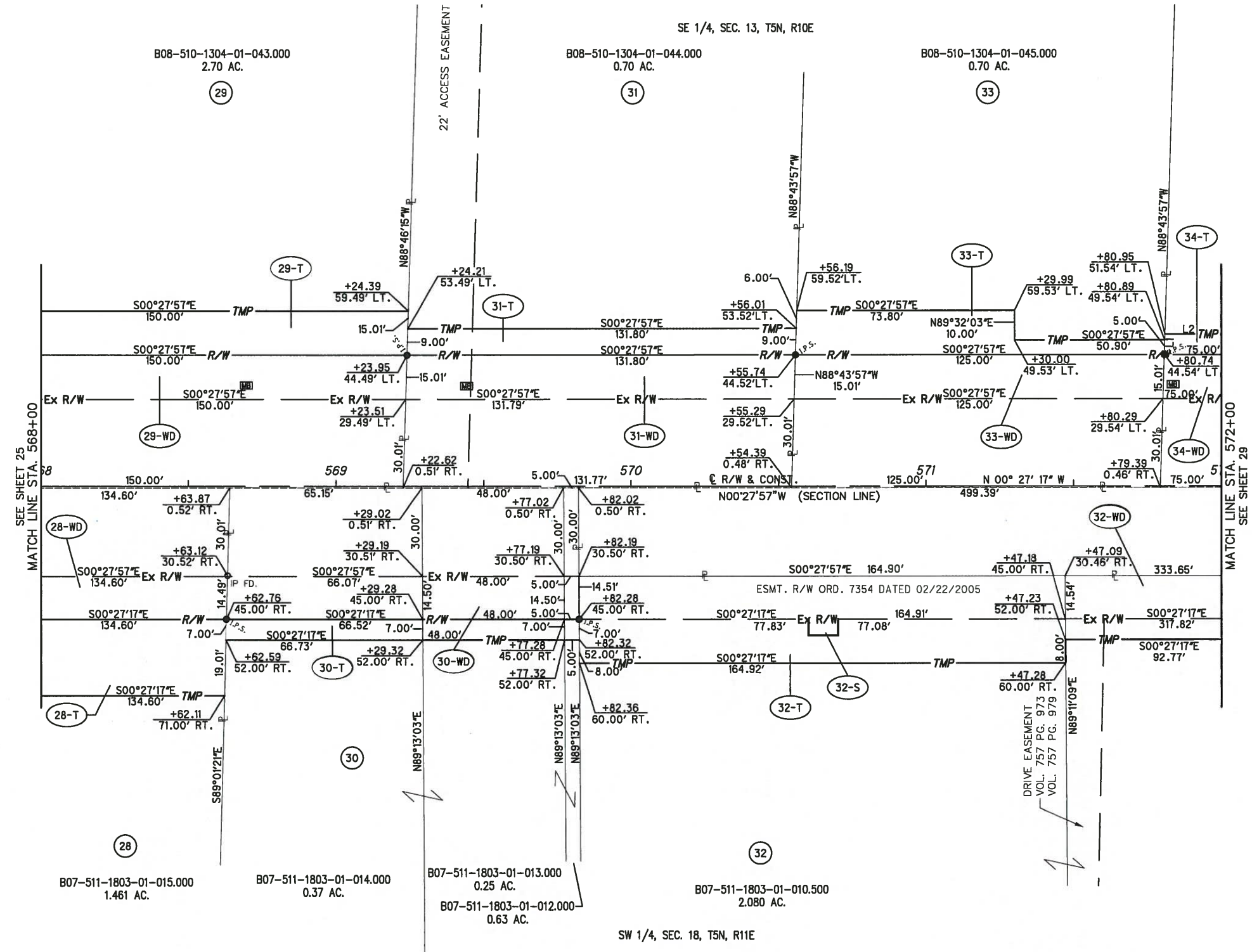
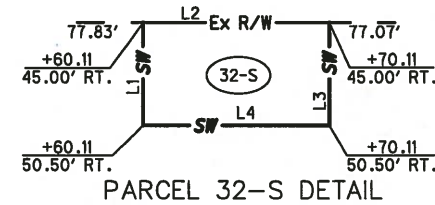
REV. BY	DATE	DESCRIPTION
JTY	8/03/10	CLARIFIED SAVING SIGN, CURB AND LANDSCAPING AROUND SIGN ON PARCEL 29
DATE COMPLETED	8-31-2009	

8/30/2010 9:56:11 AM

I:\1073\017\Tran\16144\row\sheet\Detail Sheets\16144RD005.dgn

WOO-25-10.55  
SECTION 13, T-5N, R-10E & SECTION 18, T-5N, R-11E  
CITY OF BOWLING GREEN,  
WOOD COUNTY, OHIO

LINE TABLE		
LINE	DIRECTION	LENGTH
32-S	L1	S89°32'43"W 5.50'
	L2	N00°27'17"W 10.00'
	L3	N89°32'43"E 5.50'
	L4	S00°27'17"E 10.00'
34-T	L1	N88°43'57"W 7.00'
	L2	N00°27'57"W 59.99'
	L3	N88°43'57"W 13.01'
	L4	N00°27'57"W 15.01'
	L5	S88°43'57"E 20.01'



PARCEL	OWNER
28	RICHARD STEWART & DIANNE STEWART
29	DAVID L. SIPPEL & CYNTHIA S. SIPPEL
30	LOREN J. PHILLIPS & FRANCES L. PHILLIPS LEASE TO CASHLAND
31	NIETZ & GREEN PARTNERSHIP AN OHIO PARTNERSHIP
32	ISAAC PROPERTY HOLDING CO., LTD., AN OHIO LIMITED LIABILITY COMPANY
33	NIETZ & GREEN PARTNERSHIP AN OHIO LIMITED PARTNERSHIP

NOTE:  
SEE SHEET 26/61 FOR  
TOPOGRAPHIC INFORMATION

REV. BY	DATE	DESCRIPTION

N

HORIZONTAL SCALE IN FEET

PID NO. **16144**

R/W DESIGNER: JJJ  
R/W REVIEWER: KCD

**RIGHT OF WAY BOUNDARY SHEET**

**STA. 568+00.00 TO STA. 572+00**

**WOO-25-10.55**

27 / 61

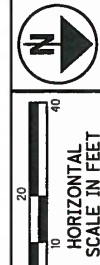
271  
305

8/30/2010 9:56:14 AM

I:\1073\017\Tran\16144\row\_sheets\Detail Sheets\16144R0005.dgn



WOO-25-10.55  
SECTION 13, T-5N, R-10E & SECTION 18, T-5N, R-11E  
CITY OF BOWLING GREEN,  
WOOD COUNTY, OHIO



PID NO.  
**16144**

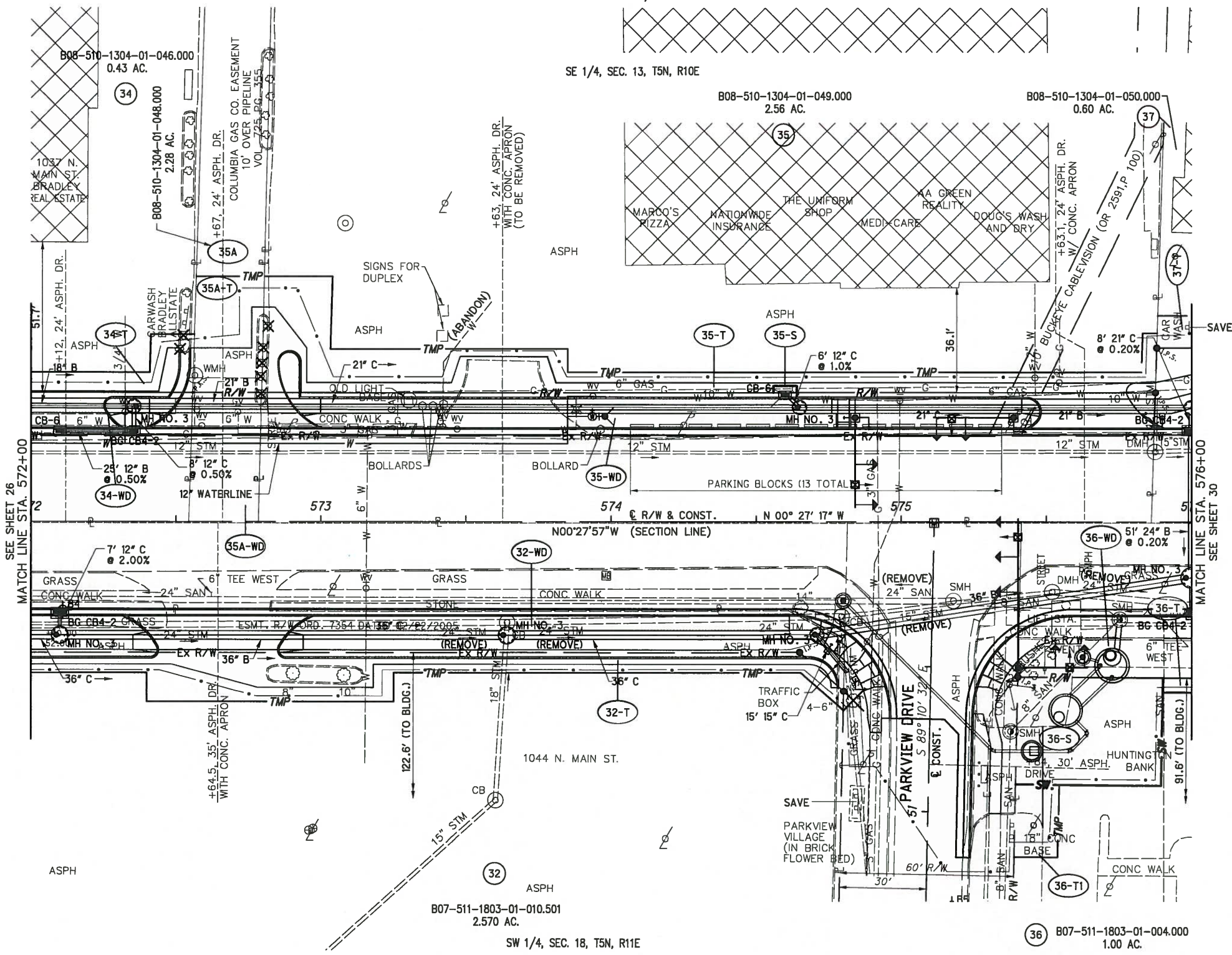
R/W DESIGNER  
JJ  
R/W REVIEWER  
KCD

**RIGHT OF WAY TOPO SHEET**  
**STA. 572+00.00 TO STA. 576+00**

**WOO-25-10.55**

28 / 61

272  
305



PARCEL	OWNER
32	ISAAC PROPERTY HOLDING CO., LTD., AN OHIO LIMITED LIABILITY COMPANY
34	PEGGY A. BRIGHAM, L.E.
35	NIETZ & GREEN PARTNERSHIP dba MHT ENTERPRISES, AN OHIO PARTNERSHIP
35A	NIETZ & GREEN, LLC AN OHIO LIMITED LIABILITY COMPANY
36	THE BANK OF WOOD COUNTY CO., AN OHIO CORPORATION dba HUNTINGTON NATIONAL BANK
37	SCOTT A. ROOT & MARK W. ROOT

NOTE:  
SEE SHEET 29/61 FOR  
BOUNDARY INFORMATION

REV. BY	DATE	DESCRIPTION

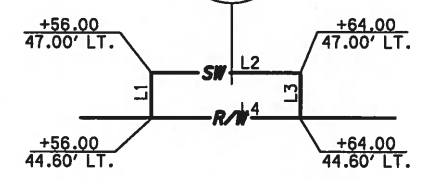
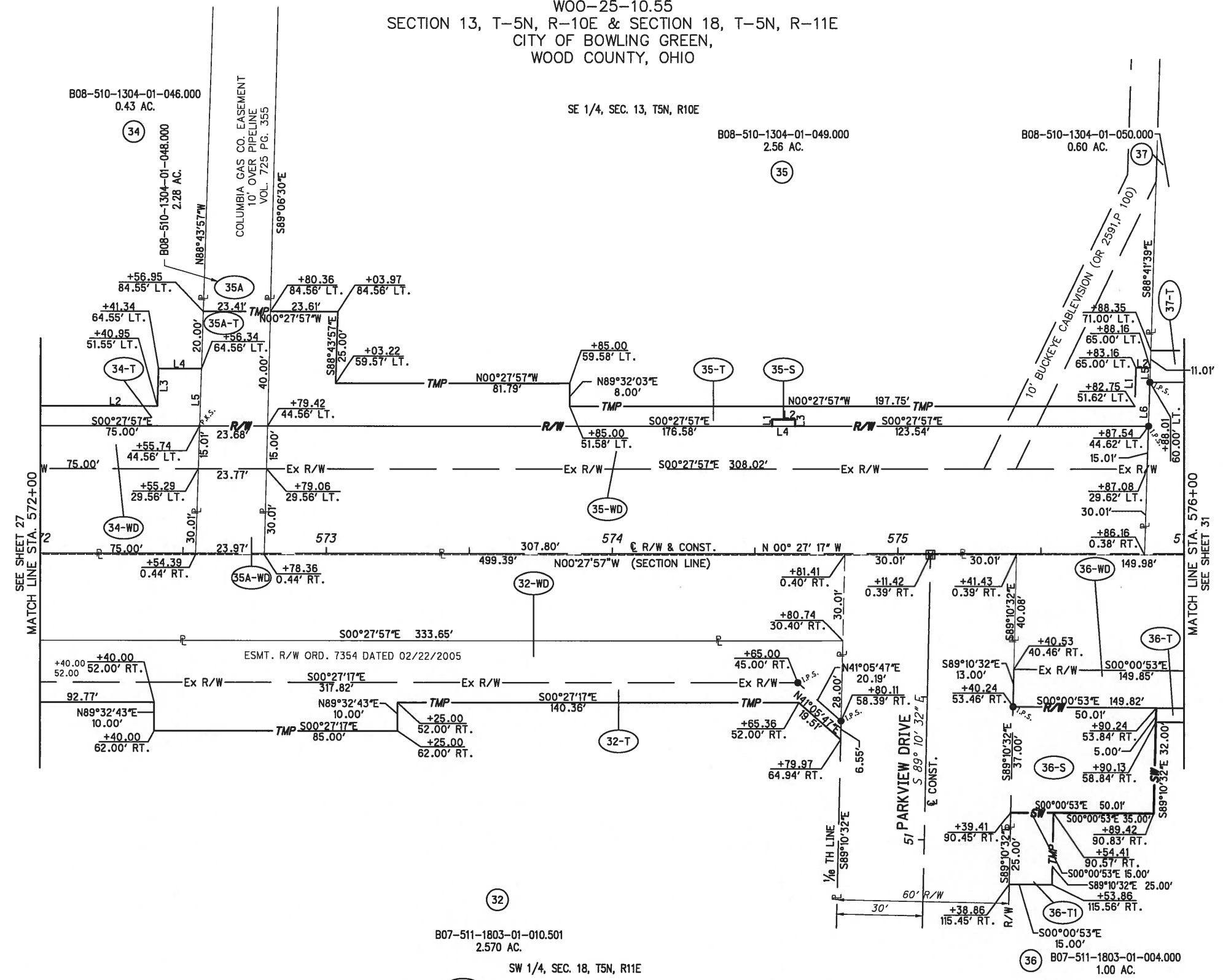
i:\1073\017\Tran\16144\row\sheet\Detail Sheets\16144RD006.dgn 8/30/2010 9:56:17 AM



WOO-25-10.55  
SECTION 13, T-5N, R-10E & SECTION 18, T-5N, R-11E  
CITY OF BOWLING GREEN,  
WOOD COUNTY, OHIO

SE 1/4, SEC. 13, T5N, R10E

LINE TABLE		
LINE	DIRECTION	LENGTH
34-T		
L1	N88°43'57"W	7.00'
L2	N00°27'57"W	59.99'
L3	N88°43'57"W	13.01'
L4	N00°27'57"W	15.01'
L5	S88°43'57"E	20.01'
35-T		
L1	N88°41'39"W	13.39'
L2	N00°27'17"W	5.00'
L5	S88°41'39"E	5.00'
L6	S88°41'39"E	15.39'
35-S		
L1	S89°32'43"W	2.40'
L2	N00°27'57"W	8.00'
L3	N89°32'43"E	2.40'
L4	S00°27'57"E	8.00'




PARCEL 35-S DETAIL

NOTE:  
SEE SHEET 28/61 FOR  
TOPOGRAPHIC INFORMATION

REV. BY	DATE	DESCRIPTION
JTY	4/09/10	REV. BRG. DIRECTION ON 32-T & 35-T
DATE COMPLETED		8-31-2009

PARCEL	OWNER
32	ISAAC PROPERTY HOLDING CO., LTD., AN OHIO LIMITED LIABILITY COMPANY
34	PEGGY A. BRIGHAM, L.E.
35	NIETZ & GREEN PARTNERSHIP dba MHT ENTERPRISES, AN OHIO PARTNERSHIP
35A	NIETZ & GREEN, LLC AN OHIO LIMITED LIABILITY COMPANY
36	THE BANK OF WOOD COUNTY CO., AN OHIO CORPORATION dba HUNTINGTON NATIONAL BANK
37	SCOTT A. ROOT & MARK W. ROOT



HORIZONTAL SCALE IN FEET

PID NO. **16144**

R/W DESIGNER JJJ  
R/W REVIEWER KCD

**RIGHT OF WAY BOUNDARY SHEET**  
STA. 572+00.00 TO STA. 576+00

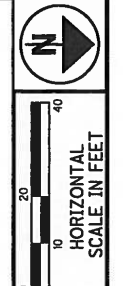
**WOO-25-10.55**

29 / 61

273  
305

I:\1073\017\Tran\16144\row\sheet\Detail\16144RD006.dgn 8/30/2010 9:56:21 AM

WOO-25-10.55  
SECTION 13, T-5N, R-10E & SECTION 18, T-5N, R-11E  
CITY OF BOWLING GREEN,  
WOOD COUNTY, OHIO



PID NO.  
**16144**

R/W DESIGNER  
JU  
R/W REVIEWER  
KCD

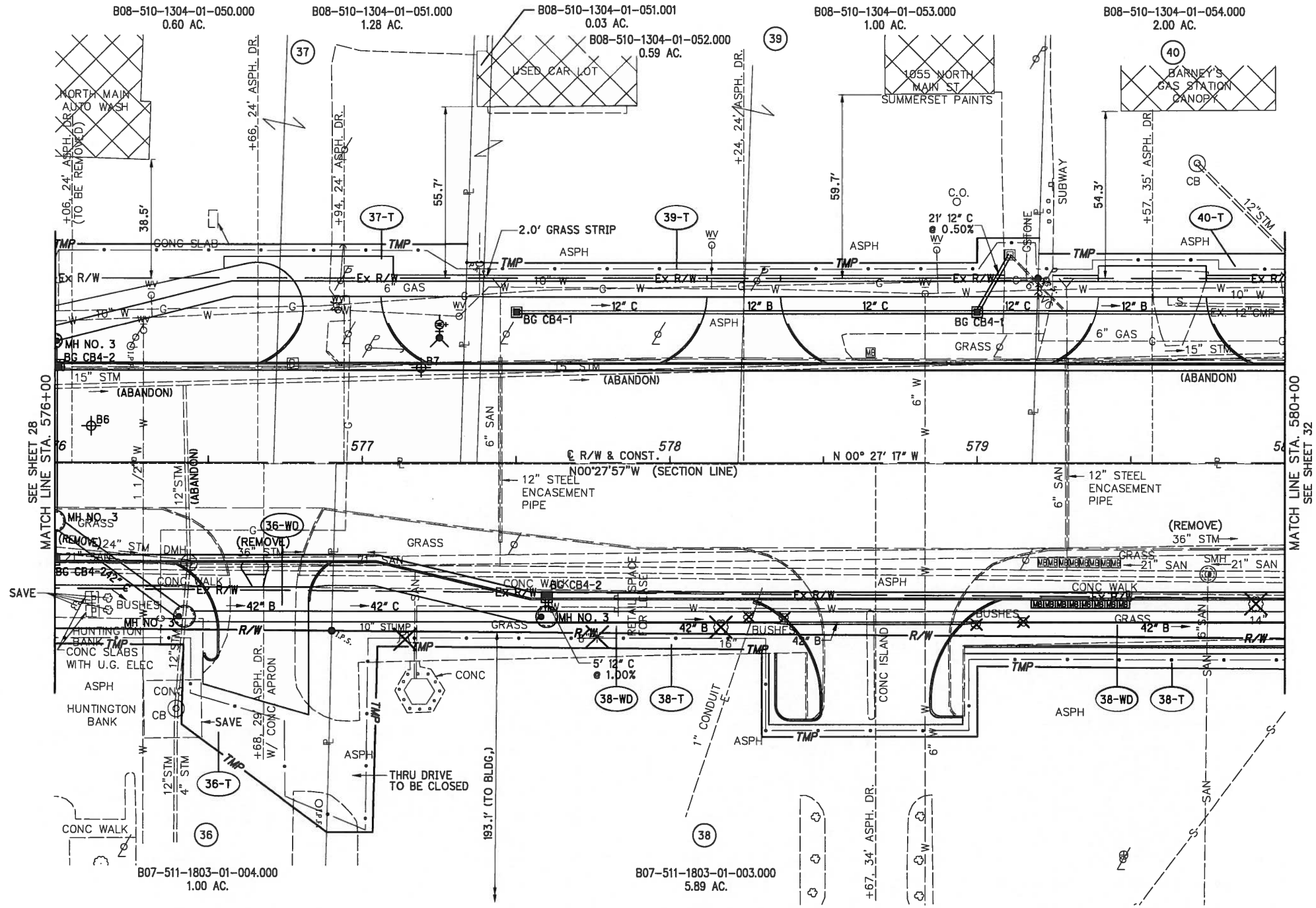
**RIGHT OF WAY TOPO SHEET**  
**STA. 576+00.00 TO STA. 580+00**

**WOO-25-10.55**

30 / 61

274  
305

SE 1/4, SEC. 13, T5N, R10E



SW 1/4, SEC. 18, T5N, R11E

PARCEL	OWNER
36	THE BANK OF WOOD COUNTY CO., AN OHIO CORPORATION dba HUNTINGTON NATIONAL BANK
37	SCOTT A. ROOT & MARK W. ROOT
38	BEE GEE CENTER LLC, AN OHIO LIMITED LIABILITY COMPANY
39	CTL LIMITED PARTNERSHIP AN OHIO LIMITED PARTNERSHIP
40	J-F ENTERPRISES, INC. AN OHIO CORPORATION

NOTE:  
SEE SHEET **31/61** FOR  
BOUNDARY INFORMATION

REV. BY	DATE	DESCRIPTION

8/30/2010 9:56:27 AM

I:\1073\017\Tran\16144\row\_sheets\Detail\_Sheets\16144RD007.dgn

WOO-25-10.55  
SECTION 13, T-5N, R-10E & SECTION 18, T-5N, R-11E  
CITY OF BOWLING GREEN,  
WOOD COUNTY, OHIO



0 10 20  
HORIZONTAL  
SCALE IN FEET

PID NO.  
**16144**

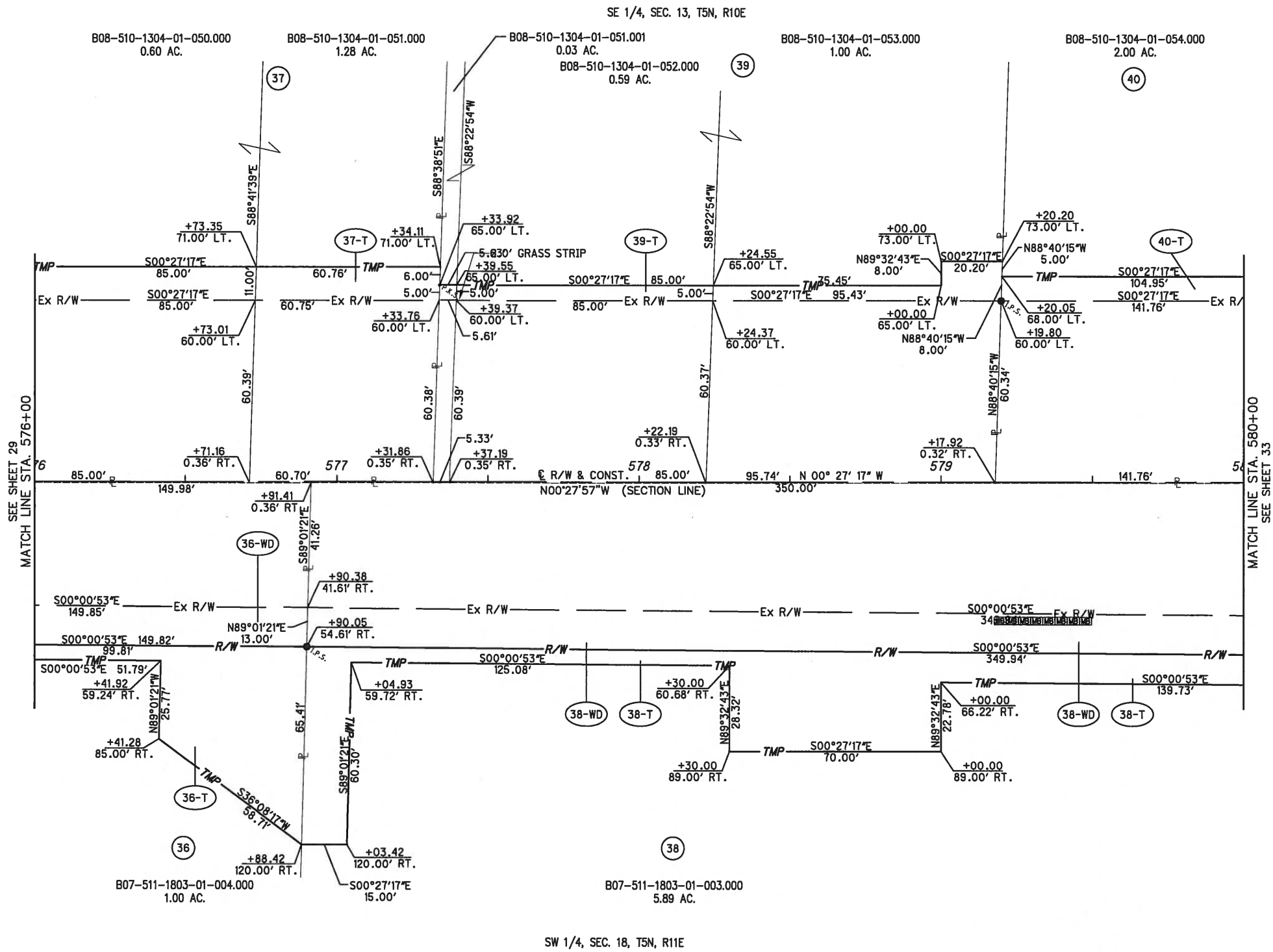
R/W DESIGNER  
JJ  
R/W REVIEWER  
KCD

**RIGHT OF WAY BOUNDARY SHEET**  
**STA. 576+00.00 TO STA. 580+00**

**WOO-25-10.55**

31 / 61

275  
305



PARCEL	OWNER
36	THE BANK OF WOOD COUNTY CO., AN OHIO CORPORATION dba HUNTINGTON NATIONAL BANK
37	SCOTT A. ROOT & MARK W. ROOT
38	BEE GEE CENTER LLC, AN OHIO LIMITED LIABILITY COMPANY
39	CTL LIMITED PARTNERSHIP AN OHIO LIMITED PARTNERSHIP
40	J-F ENTERPRISES, INC. AN OHIO CORPORATION

NOTE:  
SEE SHEET 30/61 FOR  
TOPOGRAPHIC INFORMATION

REV. BY	DATE	DESCRIPTION

8/30/2010 9:56:29 AM

I:\1073\017\Tran\16144\row\sheet\Detail Sheets\16144RD007.dgn

WOO-25-10.55  
SECTION 13, T-5N, R-10E & SECTION 18, T-5N, R-11E  
CITY OF BOWLING GREEN,  
WOOD COUNTY, OHIO

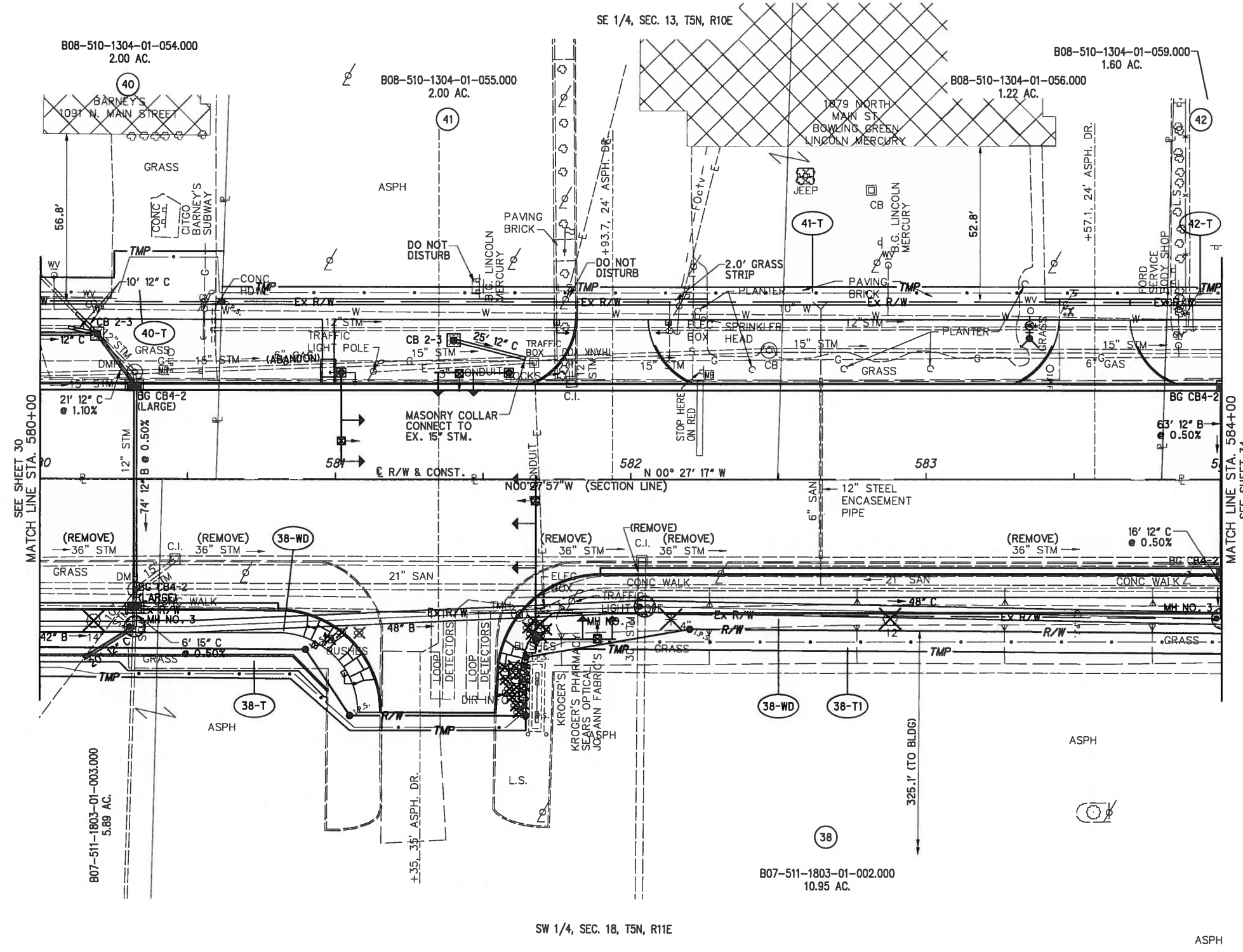


PID NO. **16144**

R/W DESIGNER: JJ  
R/W REVIEWER: KCD

**RIGHT OF WAY TOPO SHEET  
STA. 580+00.00 TO STA. 584+00**

**WOO-25-10.55**



PARCEL	OWNER
38	BEE GEE CENTER LLC, AN OHIO LIMITED LIABILITY COMPANY
40	J-F ENTERPRISES, INC. AN OHIO CORPORATION
41	CARL E. HEFFERNAN & KAY A. HEFFERNAN, TRUSTEES UNDER THE CARL E. HEFFERNAN LIVING TRUST & THE KAY A. HEFFERNAN LIVING TRUST BOTH DATED NOV. 26, 2001
42	ALLEN A. GREEN & ROBERT W. MAURER

NOTE:  
SEE SHEET 33/61 FOR  
BOUNDARY INFORMATION

REV. BY	DATE	DESCRIPTION





WOO-25-10.55  
SECTION 13, T-5N, R-10E & SECTION 18, T-5N, R-11E  
CITY OF BOWLING GREEN,  
WOOD COUNTY, OHIO



PID NO.  
**16144**

R/W DESIGNER  
JJ  
R/W REVIEWER  
KCD

**RIGHT OF WAY TOPO SHEET**  
STA. 584+00.00 TO STA. 588+00

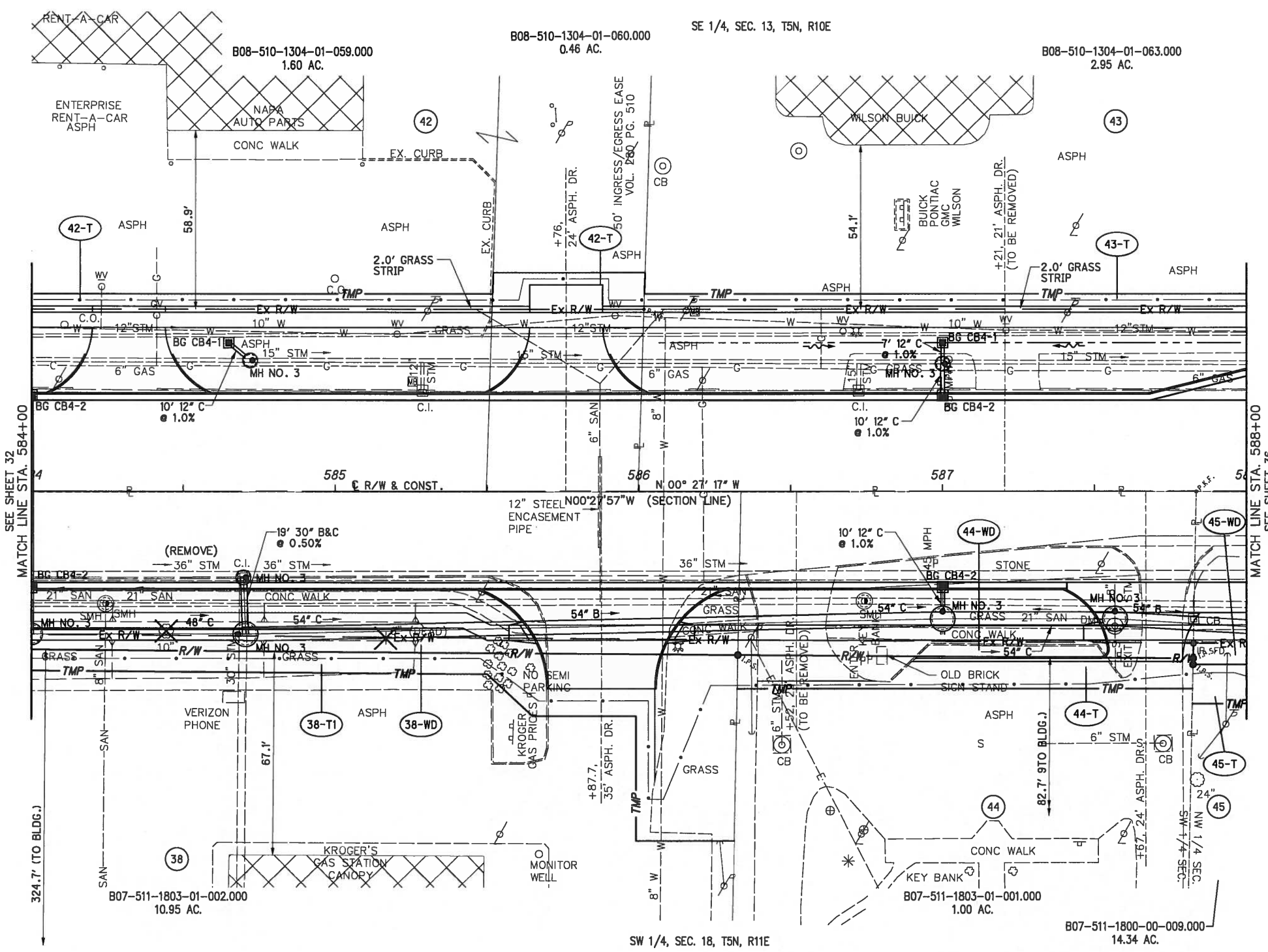
**WOO-25-10.55**

34/61

278  
305

REV. BY	DATE	DESCRIPTION

NOTE:  
SEE SHEET **35/61** FOR  
BOUNDARY INFORMATION



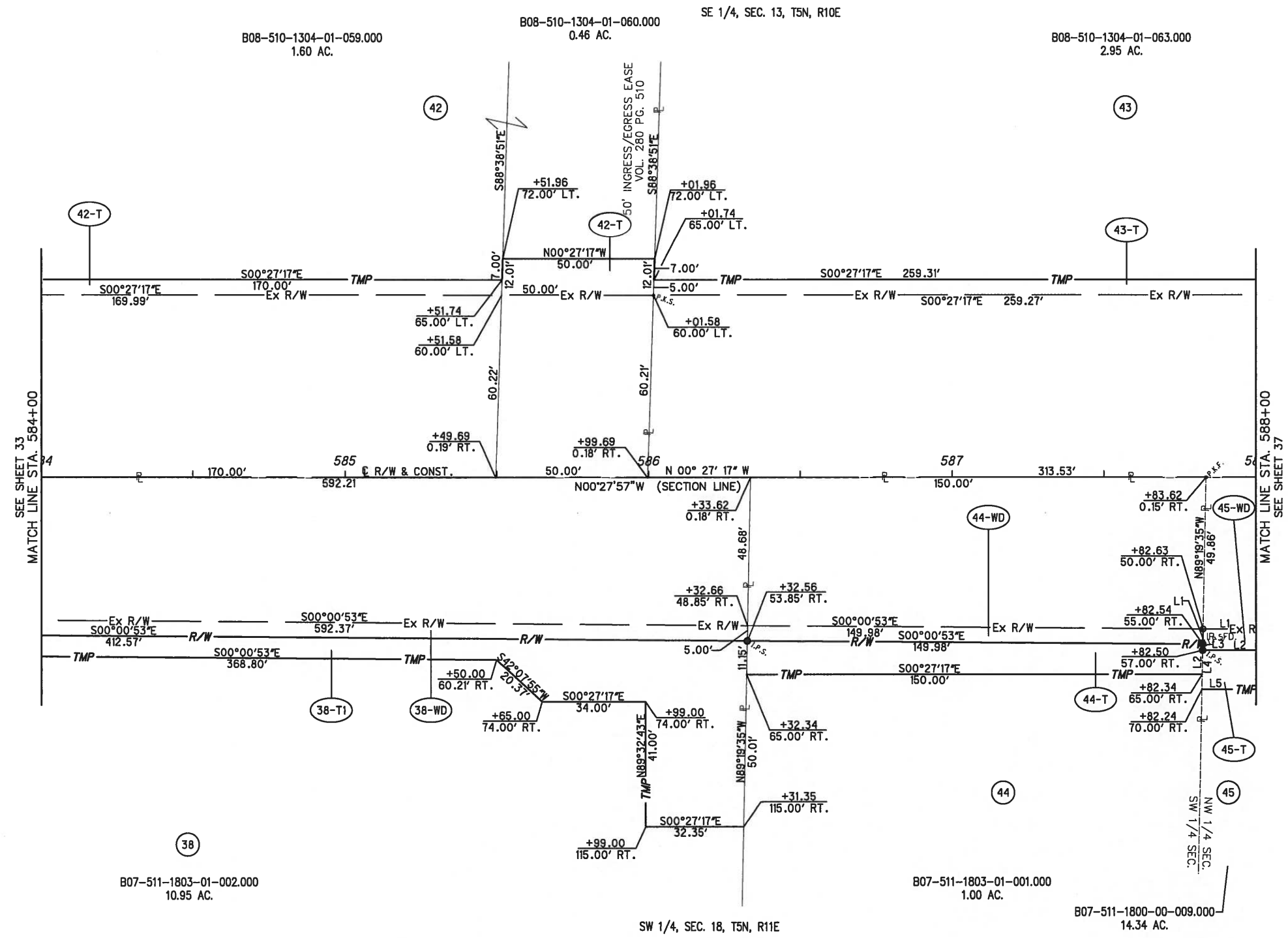
PARCEL	OWNER
38	BEE GEE CENTER LLC, AN OHIO LIMITED LIABILITY COMPANY
42	ALLEN A. GREEN & ROBERT W. MAURER
43	CAROL J. WILSON
44	THE CYGNET SAVINGS BANK COMPANY dba KEYBANK NATIONAL ASSOCIATION
45	CHEMRON CORPORATION A DELAWARE CORPORATION

8/30/2010 9:56:38 AM

I:\1073\017\Tran\16144\row\_sheets\Detail Sheets\16144RD009.dgn

WOO-25-10.55  
SECTION 13, T-5N, R-10E & SECTION 18, T-5N, R-11E  
CITY OF BOWLING GREEN,  
WOOD COUNTY, OHIO

LINE TABLE		
LINE	DIRECTION	LENGTH
44-WD	L1	S89°19'35"E 5.00'
	L2	S89°19'35"E 10.00'
45-WD	L1	N00°27'17"E 619.96'
	L2	S00°27'17"E 558.77'
	L3	N89°19'35"W 7.00'
45-T	L2	N00°27'17"W 558.77'
	L4	N89°19'35"W 13.00'
	L5	S00°27'17"E 589.95'



PARCEL	OWNER
38	BEE GEE CENTER LLC, AN OHIO LIMITED LIABILITY COMPANY
42	ALLEN A. GREEN & ROBERT W. MAURER
43	CAROL J. WILSON
44	THE CYGNET SAVINGS BANK COMPANY dba KEYBANK NATIONAL ASSOCIATION
45	CHEMRON CORPORATION A DELAWARE CORPORATION

I:\1073\017\Tran\16144\row\sheet\Detail Sheets\16144RD009.dgn 8/30/2010 9:56:41 AM

NOTE:  
SEE SHEET 34/61 FOR  
TOPOGRAPHIC INFORMATION

REV. BY	DATE	DESCRIPTION

DATE COMPLETED 8-31-2009

N

HORIZONTAL  
SCALE IN FEET

PID NO. **16144**

R/W DESIGNER JJ  
R/W REVIEWER KCD

**RIGHT OF WAY BOUNDARY SHEET  
STA. 584+00.00 TO STA. 588+00**

**WOO-25-10.55**

35 / 61

279  
305



W00-25-10.55  
SECTION 13, T-5N, R-10E & SECTION 18, T-5N, R-11E  
CITY OF BOWLING GREEN,  
WOOD COUNTY, OHIO



0 10 20  
HORIZONTAL  
SCALE IN FEET

P/D NO.  
**16144**

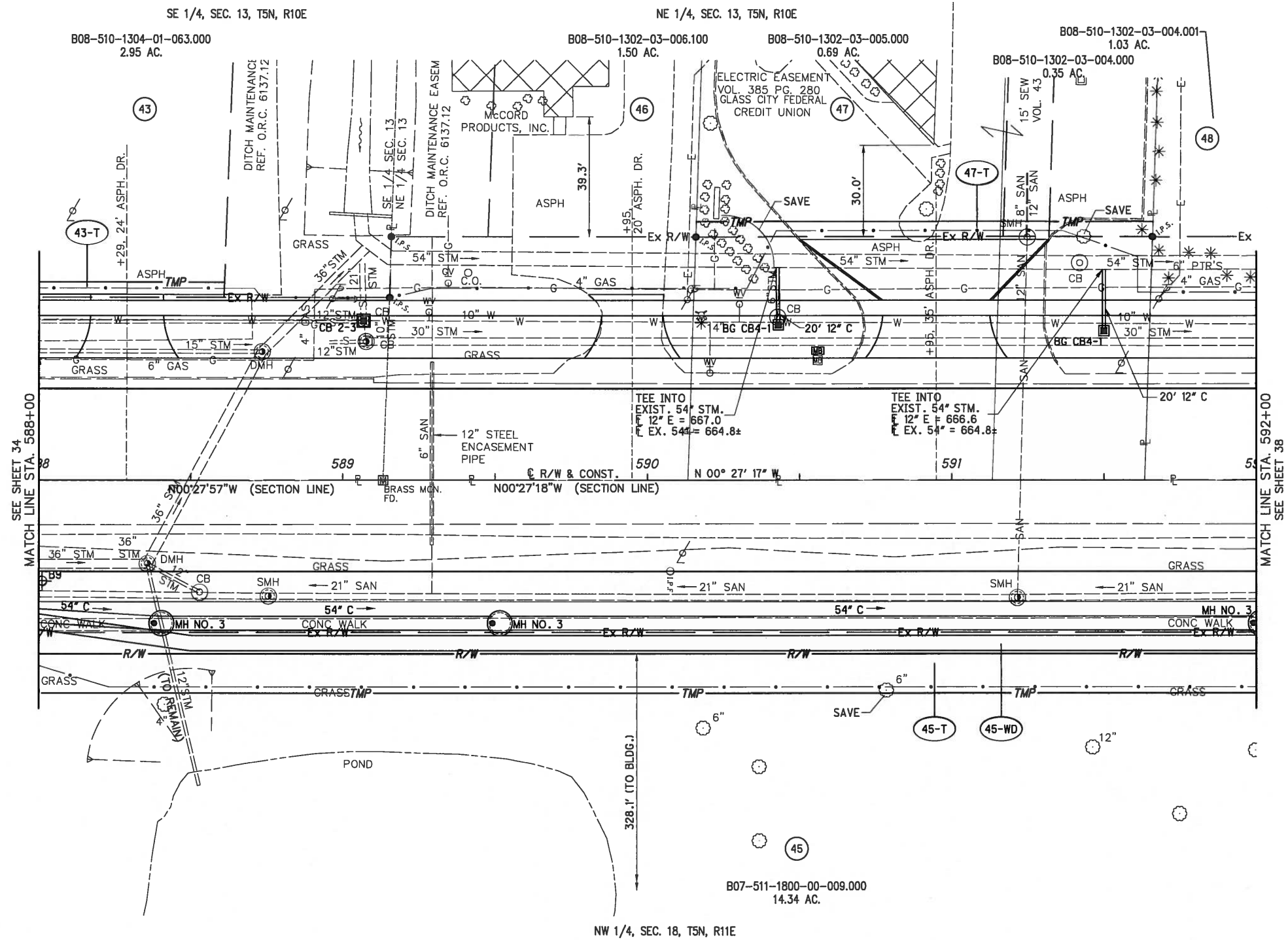
R/W DESIGNER  
JJ  
R/W REVIEWER  
KCD

**RIGHT OF WAY TOPO SHEET**  
**STA. 588+00.00 TO STA. 592+00**

**W00-25-10.55**

36/61

280  
305



PARCEL	OWNER
43	CAROL J. WILSON
45	CHEMRON CORPORATION A DELAWARE CORPORATION
46	McCORD PLASTIC PRODUCTS, INC. AN OHIO CORPORATION
47	GLASS CITY FEDERAL CREDIT UNION, AN OHIO CORPORATION
48	FRATERNAL ORDER OF EAGLES LODGE #2180 A NON-PROFIT ORGANIZATION

NOTE:  
SEE SHEET 37/61 FOR  
BOUNDARY INFORMATION

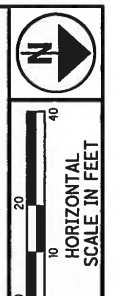
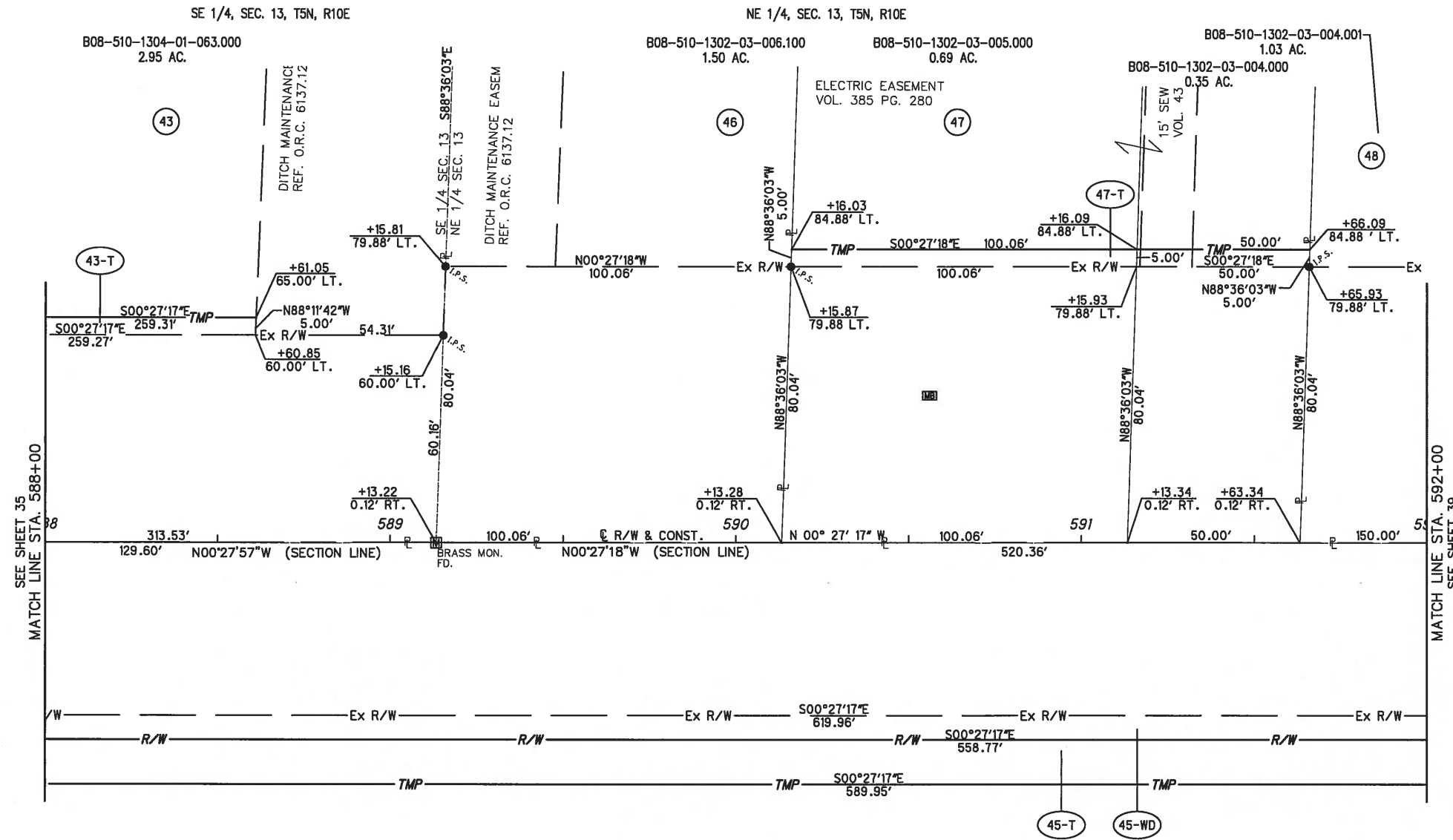
REV. BY	DATE	DESCRIPTION

DATE COMPLETED 8-31-2009

8/30/2010 9:56:43 AM

I:\1073\017\Tran\16144\row\sheet\Detail\Sheets\16144RD010.dgn

WOO-25-10.55  
 SECTION 13, T-5N, R-10E & SECTION 18, T-5N, R-11E  
 CITY OF BOWLING GREEN,  
 WOOD COUNTY, OHIO



PID NO.  
**16144**

R/W DESIGNER  
 JJ  
 R/W REVIEWER  
 KCD

**RIGHT OF WAY BOUNDARY SHEET**  
**STA. 588+00.00 TO STA. 592+00**

**WOO-25-10.55**

PARCEL	OWNER
43	CAROL J. WILSON
45	CHEMRON CORPORATION A DELAWARE CORPORATION
46	McCORD PLASTIC PRODUCTS, INC. AN OHIO CORPORATION
47	GLASS CITY FEDERAL CREDIT UNION, AN OHIO CORPORATION
48	FRATERNAL ORDER OF EAGLES LODGE #2180 A NON-PROFIT ORGANIZATION

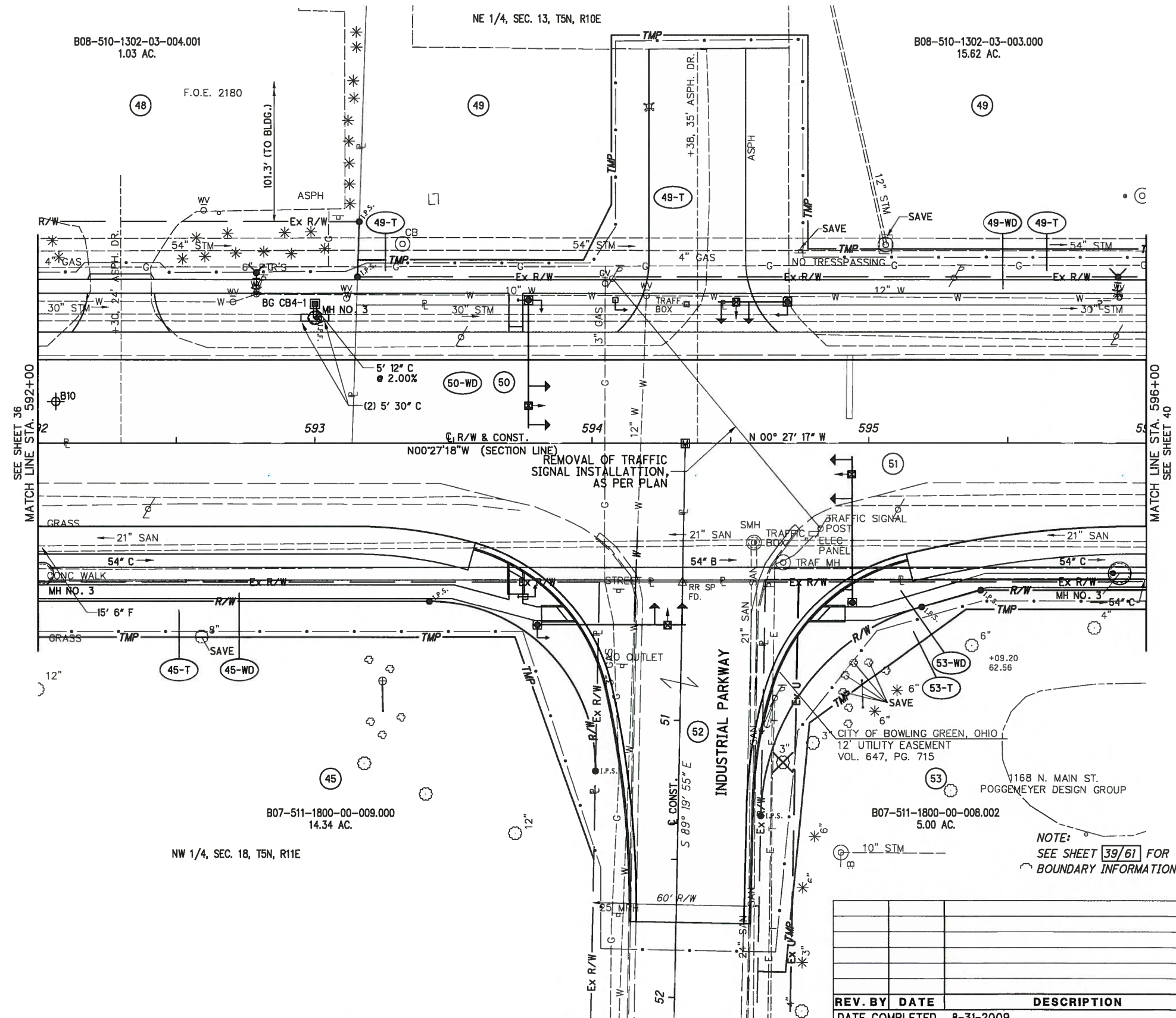
NOTE:  
 SEE SHEET 36/61 FOR  
 TOPOGRAPHIC INFORMATION

REV. BY	DATE	DESCRIPTION

37/61  
 281  
 305


I:\1073\017\Tran\16144\row\sheet\Detail\Sheets\16144RD010.dgn 8/30/2010 9:56:45 AM

WOO-25-10.55  
SECTION 13, T-5N, R-10E & SECTION 18, T-5N, R-11E  
CITY OF BOWLING GREEN,  
WOOD COUNTY, OHIO



PARCEL	OWNER
45	CHEMRON CORPORATION A DELAWARE CORPORATION
48	FRATERNAL ORDER OF EAGLES LODGE #2180 A NON-PROFIT ORGANIZATION
49	COOPER-STANDARD AUTOMOTIVE OH, LLC AN OHIO LIMITED LIABILITY COMPANY
50	ELVIRA THURSTIN (A.K.A. ELVIRA THURSTIN STEARNS)
51	INDUSTRIAL PROPERTIES OF BOWLING GREEN, INC. AN OHIO CORPORATION
52	THE CITY OF BOWLING GREEN, OHIO
53	DESIGN RENTALS, AN OHIO GENERAL PARTNERSHIP

REV. BY	DATE	DESCRIPTION
	8-31-2009	



P/D NO.  
**16144**

R/W DESIGNER  
JJ  
R/W REVIEWER  
KCD

**RIGHT OF WAY TOPO SHEET**  
**STA. 592+00.00 TO STA. 596+00**

**WOO-25-10.55**

38 / 61

282  
305

8/30/2010 9:56:48 AM

I:\1073\017\Tran\16144\row\_sheets\Detail Sheets\16144RD011.dgn

WOO-25-10.55  
SECTION 13, T-5N, R-10E & SECTION 18, T-5N, R-11E  
CITY OF BOWLING GREEN,  
WOOD COUNTY, OHIO



P/D NO.  
**16144**

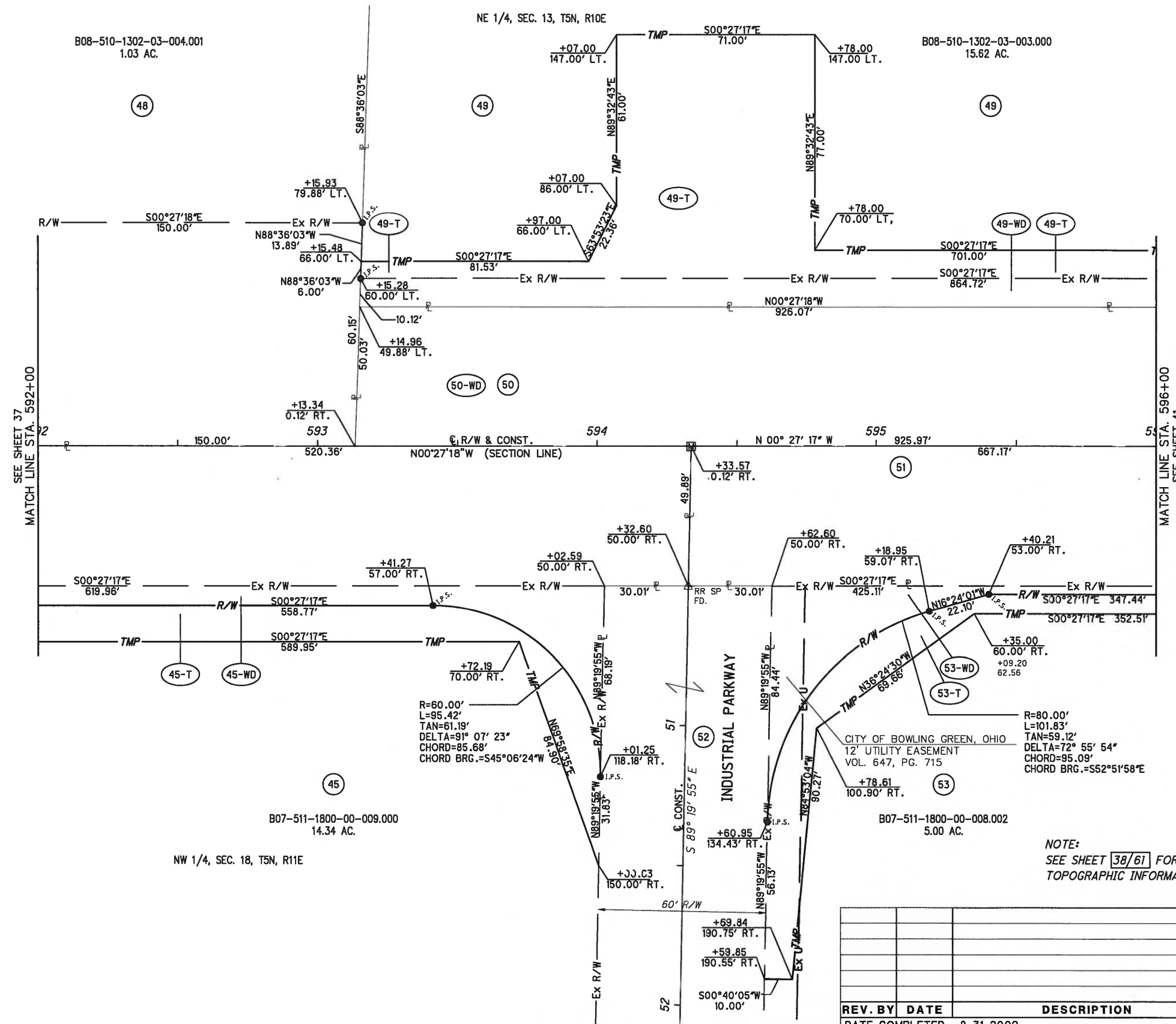
R/W DESIGNER  
JJ  
R/W REVIEWER  
KCD

**RIGHT OF WAY BOUNDARY SHEET**  
**STA. 592+00.00 TO STA. 596+00**

**WOO-25-10.55**

39/61

283  
305



PARCEL	OWNER
45	CHEMRON CORPORATION A DELAWARE CORPORATION
48	FRATERNAL ORDER OF EAGLES LODGE #2180 A NON-PROFIT ORGANIZATION
49	COOPER-STANDARD AUTOMOTIVE OH, LLC AN OHIO LIMITED LIABILITY COMPANY
50	ELVIRA THURSTIN (A.K.A. ELVIRA THURSTIN STEARNS)
51	INDUSTRIAL PROPERTIES OF BOWLING GREEN, INC. AN OHIO CORPORATION
52	THE CITY OF BOWLING GREEN, OHIO
53	DESIGN RENTALS, AN OHIO GENERAL PARTNERSHIP

NOTE:  
SEE SHEET 38/61 FOR  
TOPOGRAPHIC INFORMATION

REV. BY	DATE	DESCRIPTION

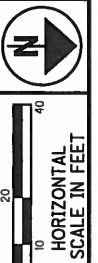
DATE COMPLETED 8-31-2009

8/30/2010 9:56:50 AM

I:\1073\017\Tran\16144\Draw\Drawings\Detail Sheets\16144RD011.dgn



WOO-25-10.55  
SECTION 13, T-5N, R-10E & SECTION 18, T-5N, R-11E  
CITY OF BOWLING GREEN,  
WOOD COUNTY, OHIO



P/D NO.  
**16144**

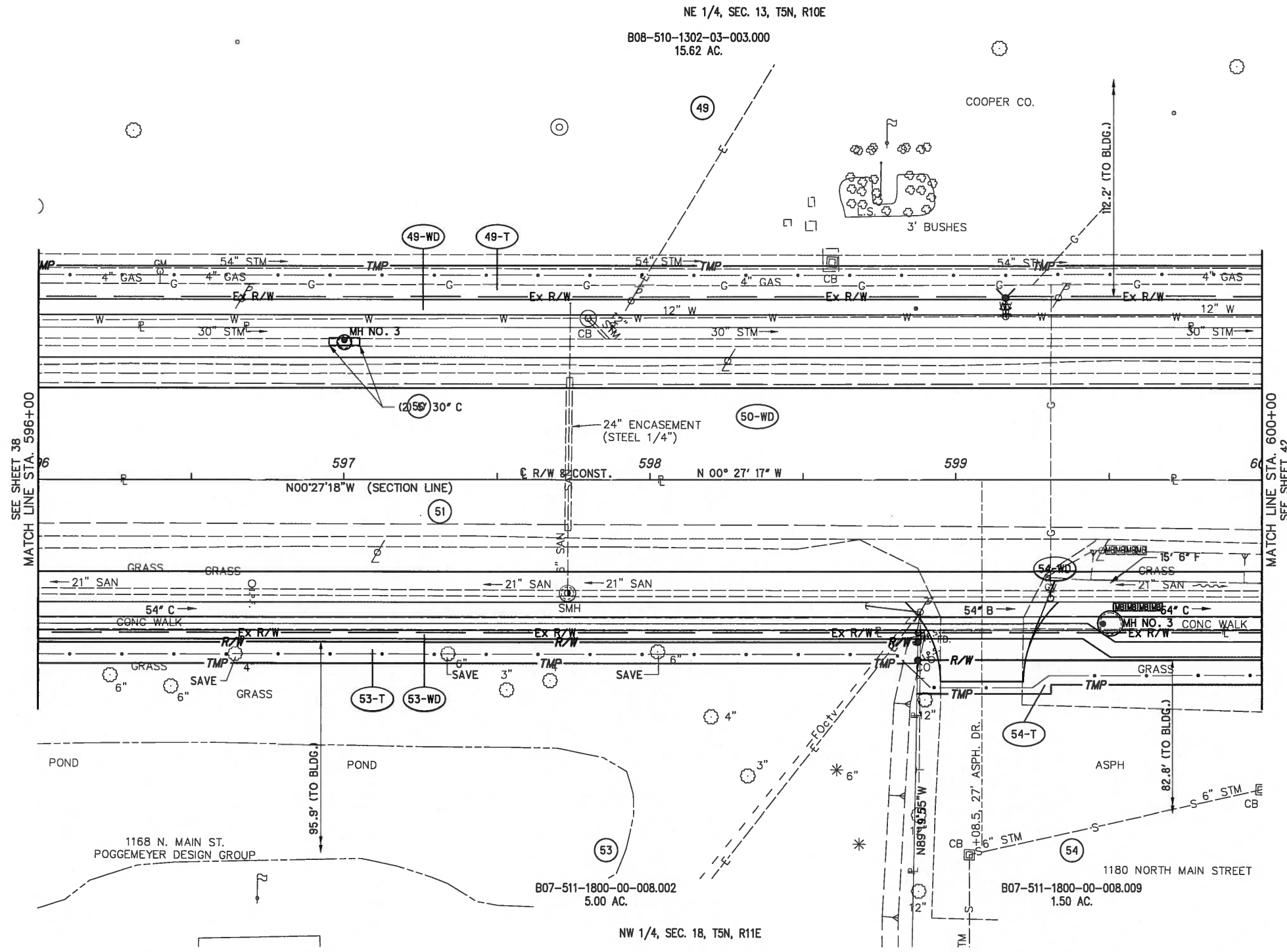
R/W DESIGNER  
JJ  
R/W REVIEWER  
KCD

**RIGHT OF WAY TOPO SHEET**  
**STA. 596+00.00 TO STA. 600+00**

**WOO-25-10.55**

40 / 61

284  
305



PARCEL	OWNER
49	COOPER-STANDARD AUTOMOTIVE OH, LLC AN OHIO LIMITED LIABILITY COMPANY
50	ELVIRA THURSTIN (A.K.A. ELVIRA THURSTIN STEARNS)
51	INDUSTRIAL PROPERTIES OF BOWLING GREEN, INC. AN OHIO CORPORATION
53	DESIGN RENTALS, AN OHIO GENERAL PARTNERSHIP
54	MTRE ENTERPRISES, LLC AKA M.T.R.E. ENTERPRISES, LLC AN OHIO LIMITED LIABILITY COMPANY

NOTE:  
SEE SHEET 41/61 FOR  
BOUNDARY INFORMATION

REV. BY	DATE	DESCRIPTION

DATE COMPLETED 8-31-2009

8/30/2010 9:56:55 AM

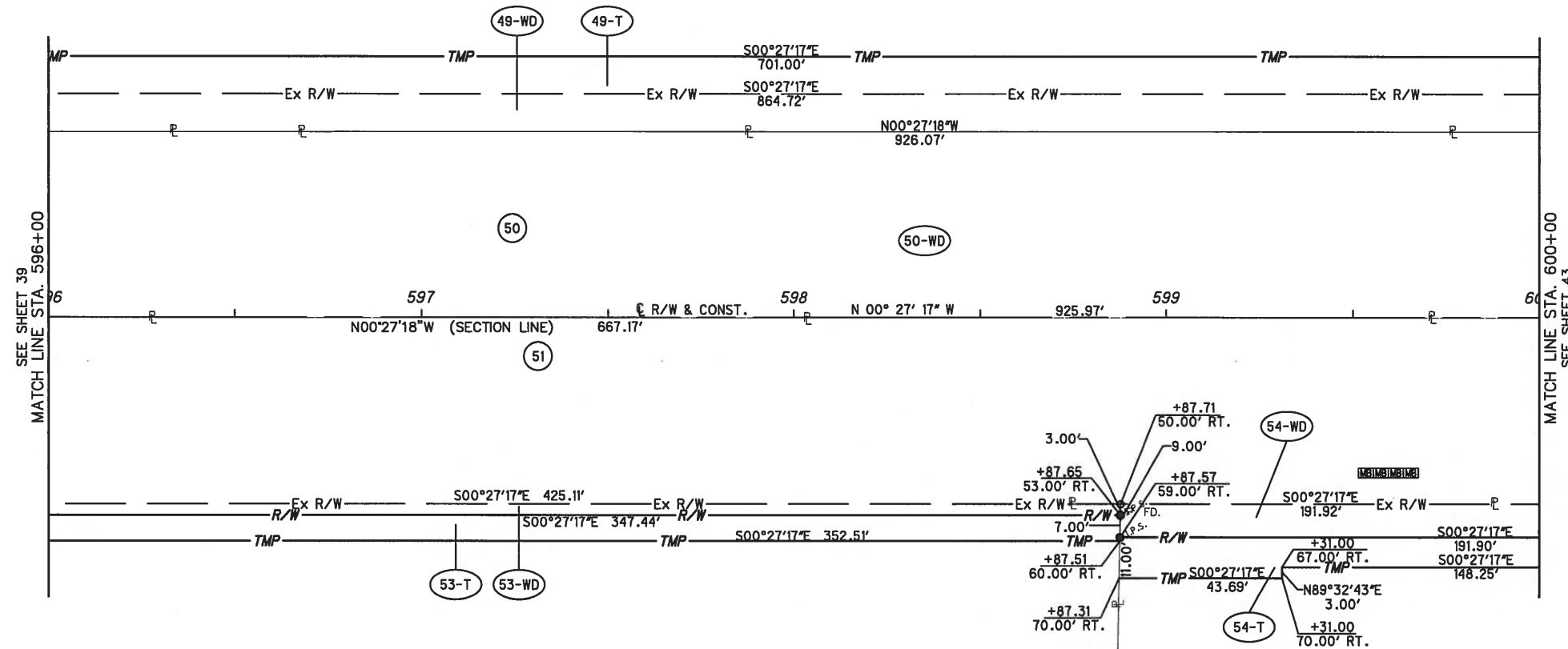
I:\1073\017\Tran\16144\row\sheet\Detail\Sheets\16144R0012.dgn

WOO-25-10.55  
SECTION 13, T-5N, R-10E & SECTION 18, T-5N, R-11E  
CITY OF BOWLING GREEN,  
WOOD COUNTY, OHIO

NE 1/4, SEC. 13, T5N, R10E

B08-510-1302-03-003.000  
15.62 AC.

49



SEE SHEET 39  
MATCH LINE STA. 596+00

MATCH LINE STA. 600+00  
SEE SHEET 43

8/30/2010 9:56:58 AM

I:\1073\017\Tran\16144\row\sheet\16144\RD012.dgn

PARCEL	OWNER
49	COOPER-STANDARD AUTOMOTIVE OH, LLC AN OHIO LIMITED LIABILITY COMPANY
50	ELVIRA THURSTIN (A.K.A. ELVIRA THURSTIN STEARNS)
51	INDUSTRIAL PROPERTIES OF BOWLING GREEN, INC. AN OHIO CORPORATION
53	DESIGN RENTALS, AN OHIO GENERAL PARTNERSHIP
54	MTR E ENTERPRISES, LLC AKA M.T.R.E. ENTERPRISES, LLC AN OHIO LIMITED LIABILITY COMPANY

53  
B07-511-1800-00-008.002  
5.00 AC.

NW 1/4, SEC. 18, T5N, R11E

54  
B07-511-1800-00-008.009  
1.50 AC.

NOTE:  
SEE SHEET 40/61 FOR  
TOPOGRAPHIC INFORMATION

REV. BY	DATE	DESCRIPTION
DATE COMPLETED		8-31-2009

HORIZONTAL  
SCALE IN FEET

0 10 20 40

PTD NO.

16144

R/W DESIGNER

JJ

R/W REVIEWER

KCD

RIGHT OF WAY BOUNDARY SHEET

STA. 596+00.00 TO STA. 600+00

WOO-25-10.55

41 / 61

285

305



HORIZONTAL  
SCALE IN FEET

PTD NO.  
**16144**

R/W DESIGNER  
JJ

R/W REVIEWER  
KCD

**RIGHT OF WAY TOPO SHEET**  
**STA. 600+00.00 TO STA. 604+00**

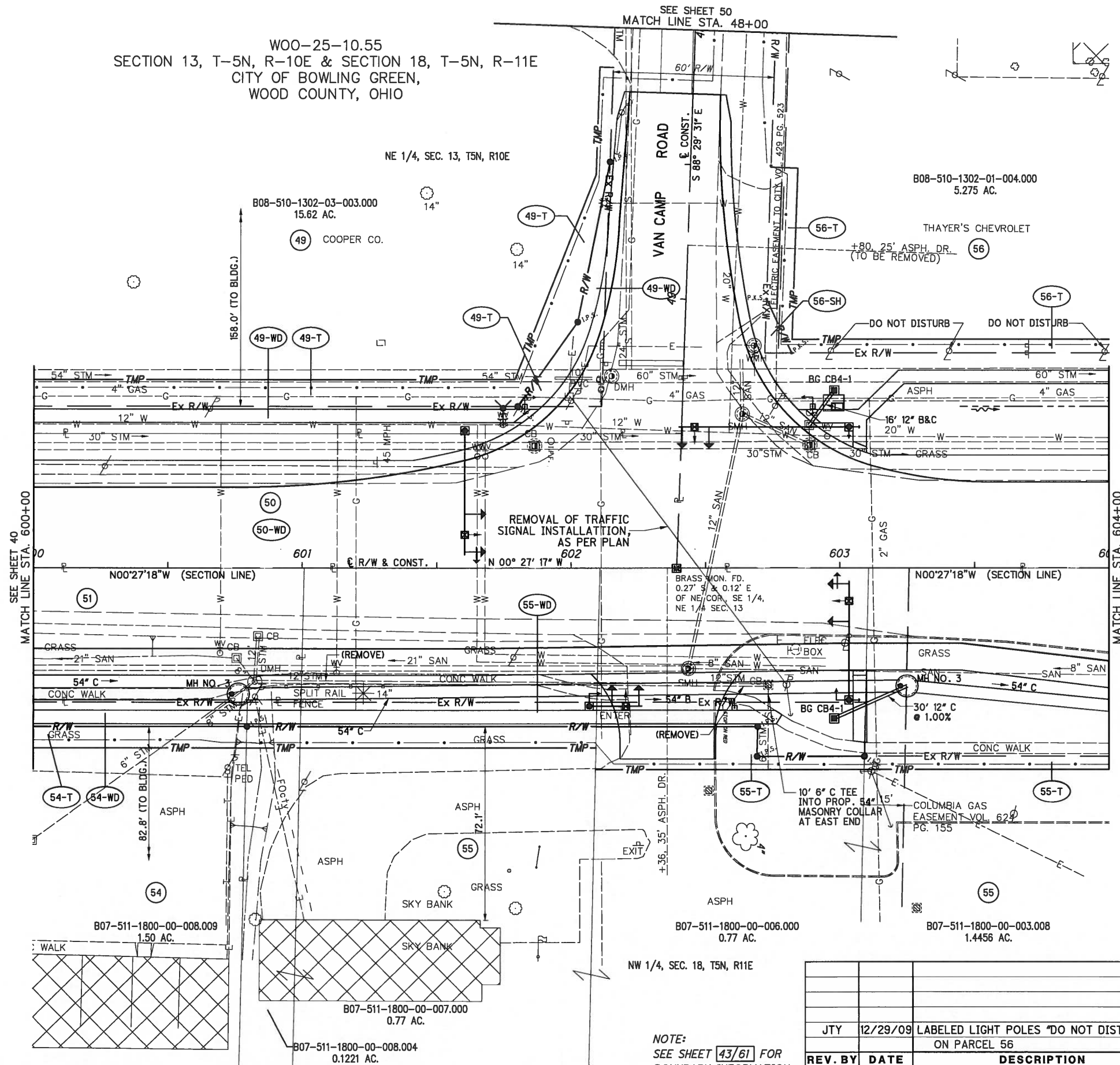
**W00-25-10.55**

42 / 61

(286 / 305)

W00-25-10.55  
SECTION 13, T-5N, R-10E & SECTION 18, T-5N, R-11E  
CITY OF BOWLING GREEN,  
WOOD COUNTY, OHIO

SEE SHEET 50  
MATCH LINE STA. 48+00



NOTE:  
SEE SHEET **43/61** FOR  
BOUNDARY INFORMATION

REV. BY	DATE	DESCRIPTION
JTY	12/29/09	LABELED LIGHT POLES "DO NOT DISTURB" ON PARCEL 56
DATE COMPLETED	8-31-2009	

I:\1073\0171 Tran\16144\row sheets\Detail Sheets\16144RD013.dgn 8/30/2010 9:57:00 AM

PARCEL	OWNER
49	COOPER-STANDARD AUTOMOTIVE OH, LLC AN OHIO LIMITED LIABILITY COMPANY
50	ELVIRA THURSTIN (A.K.A. ELVIRA THURSTIN STEARNS)
51	INDUSTRIAL PROPERTIES OF BOWLING GREEN, INC. AN OHIO CORPORATION
54	MTR E ENTERPRISES, LLC AKA M.T.R.E. ENTERPRISES, LLC AN OHIO LIMITED LIABILITY COMPANY
55	WOODLAND SQUARE, LLC, AN OHIO LIMITED LIABILITY COMPANY (TRUST COMPANY)
56	P AND J THAYER FAMILY LIMITED PARTNERSHIP



HORIZONTAL SCALE IN FEET

PID NO. 16144

R/W DESIGNER JJ  
R/W REVIEWER KCD

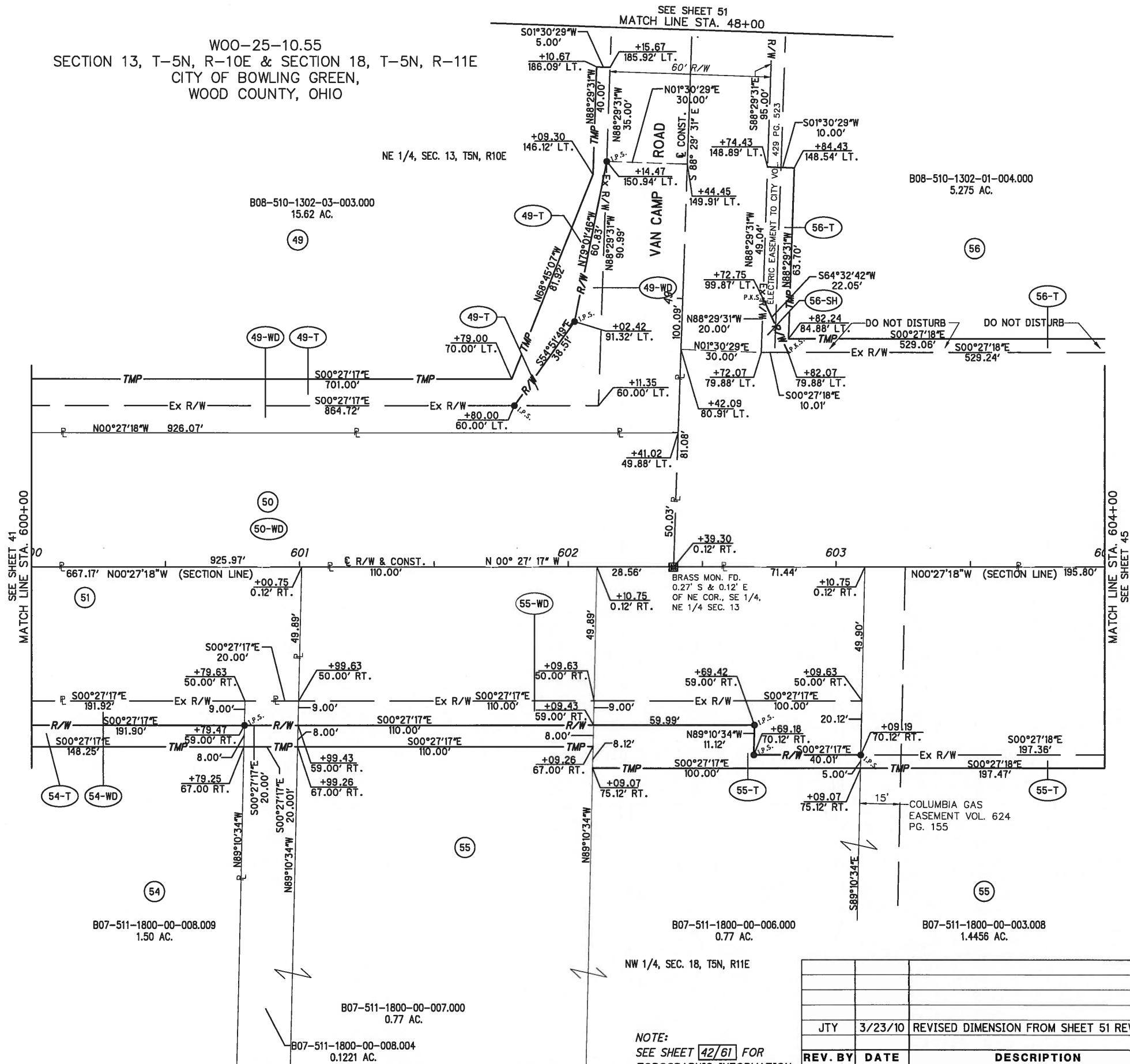
RIGHT OF WAY BOUNDARY SHEET  
STA. 600+00.00 TO STA. 604+00

W00-25-10.55

43/61

287  
305

W00-25-10.55  
SECTION 13, T-5N, R-10E & SECTION 18, T-5N, R-11E  
CITY OF BOWLING GREEN,  
WOOD COUNTY, OHIO



PARCEL	OWNER
49	COOPER-STANDARD AUTOMOTIVE OH, LLC AN OHIO LIMITED LIABILITY COMPANY
50	ELVIRA THURSTIN (A.K.A. ELVIRA THURSTIN STEARNS)
51	INDUSTRIAL PROPERTIES OF BOWLING GREEN, INC. AN OHIO CORPORATION
54	MTR E ENTERPRISES, LLC AKA M.T.R.E. ENTERPRISES, LLC AN OHIO LIMITED LIABILITY COMPANY
55	WOODLAND SQUARE, LLC, AN OHIO LIMITED LIABILITY COMPANY
56	P AND J THAYER FAMILY LIMITED PARTNERSHIP

NOTE:  
SEE SHEET 42/61 FOR  
TOPOGRAPHIC INFORMATION

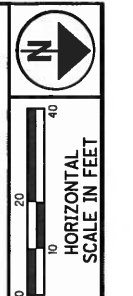
REV. BY	DATE	DESCRIPTION
JTY	3/23/10	REVISED DIMENSION FROM SHEET 51 REVISION

B/30/2010 9:57:03 AM

I:\1073\017\Tran\16144\row sheets\Detail Sheets\16144R0013.dgn



WOO-25-10.55  
SECTION 13, T-5N, R-10E & SECTION 18, T-5N, R-11E  
CITY OF BOWLING GREEN,  
WOOD COUNTY, OHIO



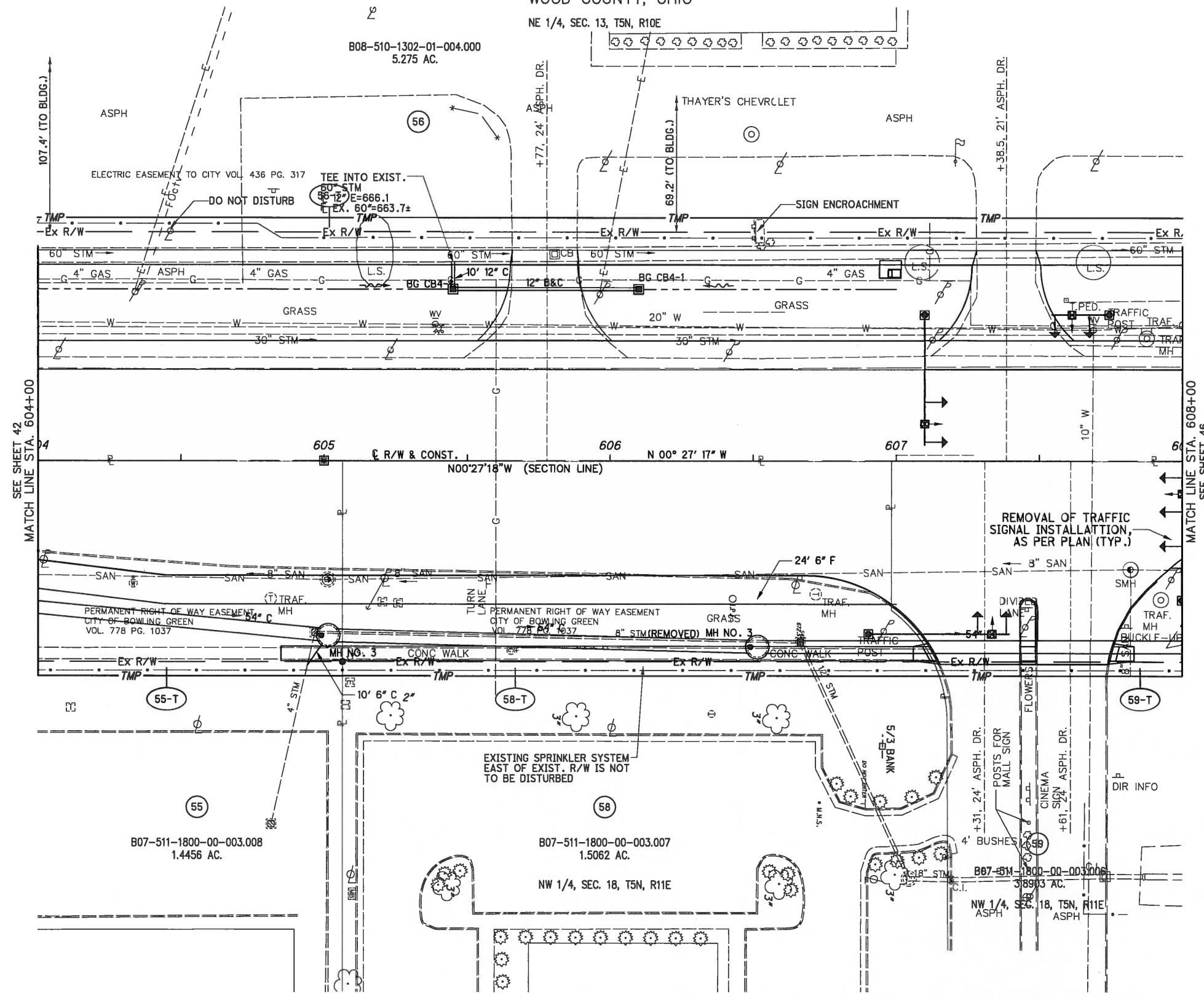
PID NO.  
**16144**

R/W DESIGNER  
JJ  
R/W REVIEWER  
KCD

**RIGHT OF WAY TOPO SHEET**  
**STA. 604+00.00 TO STA. 608+00**

**WOO-25-10.55**

44 / 61  
288  
305



PARCEL	OWNER
56	P AND J THAYER FAMILY LIMITED PARTNERSHIP
55	WOODLAND SQUARE, LLC, AN OHIO LIMITED LIABILITY COMPANY
58	FIFTH THIRD BANK
59	CLEVELAND HEIGHTS HOLDINGS, LLC, OHIO LIMITED LIABILITY COMPANY

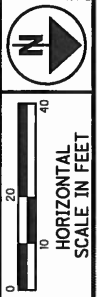
NOTE:  
SEE SHEET **45/61** FOR  
BOUNDARY INFORMATION

REV. BY	DATE	DESCRIPTION
JTY	12/22/09	LABELLED LIGHT POLE AT 604+50 LT. "NOT TO BE DISTURBED"
		ADDED DRIVE AT 605+77, LT.
DATE COMPLETED	8-31-2009	

I:\1073\017\Tran\16144\row\sheet\Detail Sheets\16144RD014.dgn 8/30/2010 9:57:08 AM



WOO-25-10.55  
 SECTION 13, T-5N, R-10E & SECTION 18, T-5N, R-11E  
 CITY OF BOWLING GREEN,  
 WOOD COUNTY, OHIO



P/D NO.  
**16144**

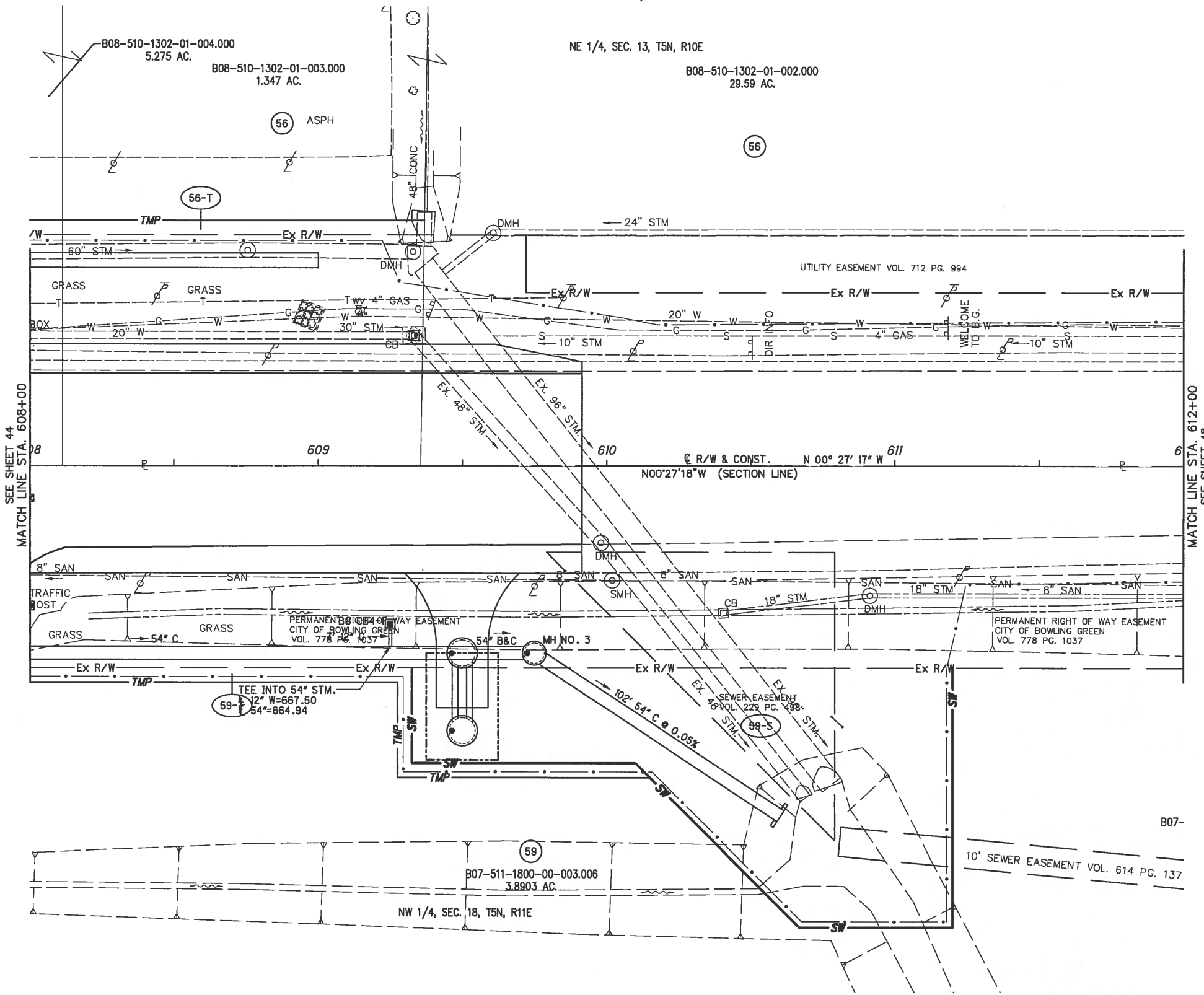
R/W DESIGNER  
 JJ  
 R/W REVIEWER  
 KCD

**RIGHT OF WAY TOPO SHEET**  
**STA. 608+00.00 TO STA. 612+00**

**WOO-25-10.55**

46 / 61

290  
 305



PARCEL	OWNER
56	P AND J THAYER FAMILY LIMITED PARTNERSHIP
59	CLEVELAND HEIGHTS HOLDINGS, LLC, OHIO LIMITED LIABILITY COMPANY

NOTE:  
 SEE SHEET **47/61** FOR  
 BOUNDARY INFORMATION


REV. BY	DATE	DESCRIPTION

DATE COMPLETED 8-31-2009

8/30/2010 9:57:13 AM

i:\1073\017\Tron\16144\row sheets\Detail Sheets\16144RD015.dgn

WOO-25-10.55  
SECTION 13, T-5N, R-10E & SECTION 18, T-5N, R-11E  
CITY OF BOWLING GREEN,  
WOOD COUNTY, OHIO



P/D NO.  
**16144**

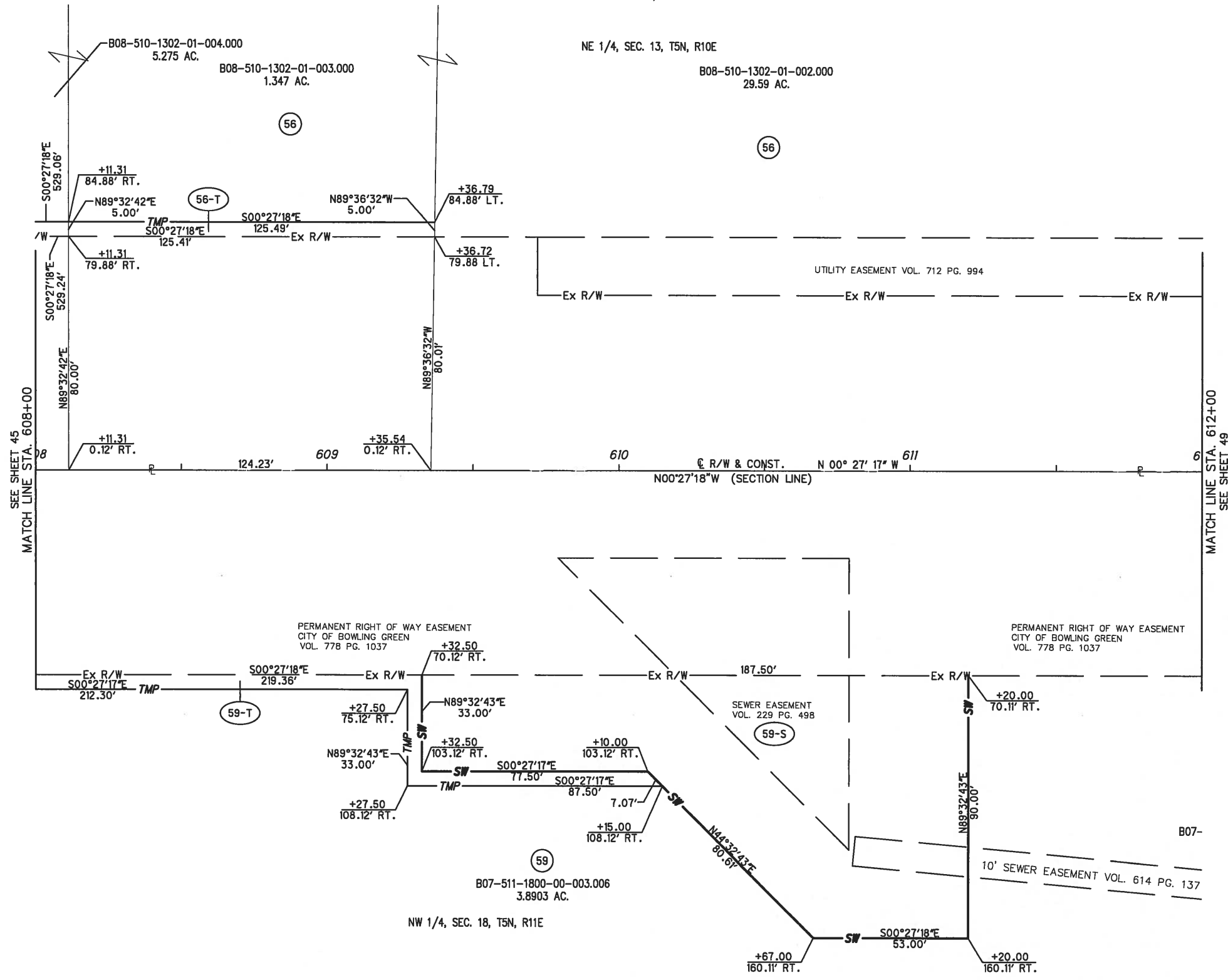
R/W DESIGNER  
JJ  
R/W REVIEWER  
KCD

**RIGHT OF WAY BOUNDARY SHEET**  
**STA. 608+00.00 TO STA. 612+00**

**WOO-25-10.55**

47 / 61

291  
305



PARCEL	OWNER
56	P AND J THAYER FAMILY LIMITED PARTNERSHIP
59	CLEVELAND HEIGHTS HOLDINGS, LLC, OHIO LIMITED LIABILITY COMPANY

NOTE:  
SEE SHEET 46/61 FOR  
BOUNDARY INFORMATION

REV. BY	DATE	DESCRIPTION
JTY	4/09/10	REVISED BEARING FOR 59-T
DATE COMPLETED		8-31-2009

8/30/2010 9:57:15 AM

I:\1073\017\Tran\16144\row\sheet\Detail Sheets\16144R0015.dgn



WOO-25-10.55  
SECTION 13, T-5N, R-10E & SECTION 18, T-5N, R-11E  
CITY OF BOWLING GREEN,  
WOOD COUNTY, OHIO



0 10 20 40  
HORIZONTAL  
SCALE IN FEET

PID NO.  
**16144**

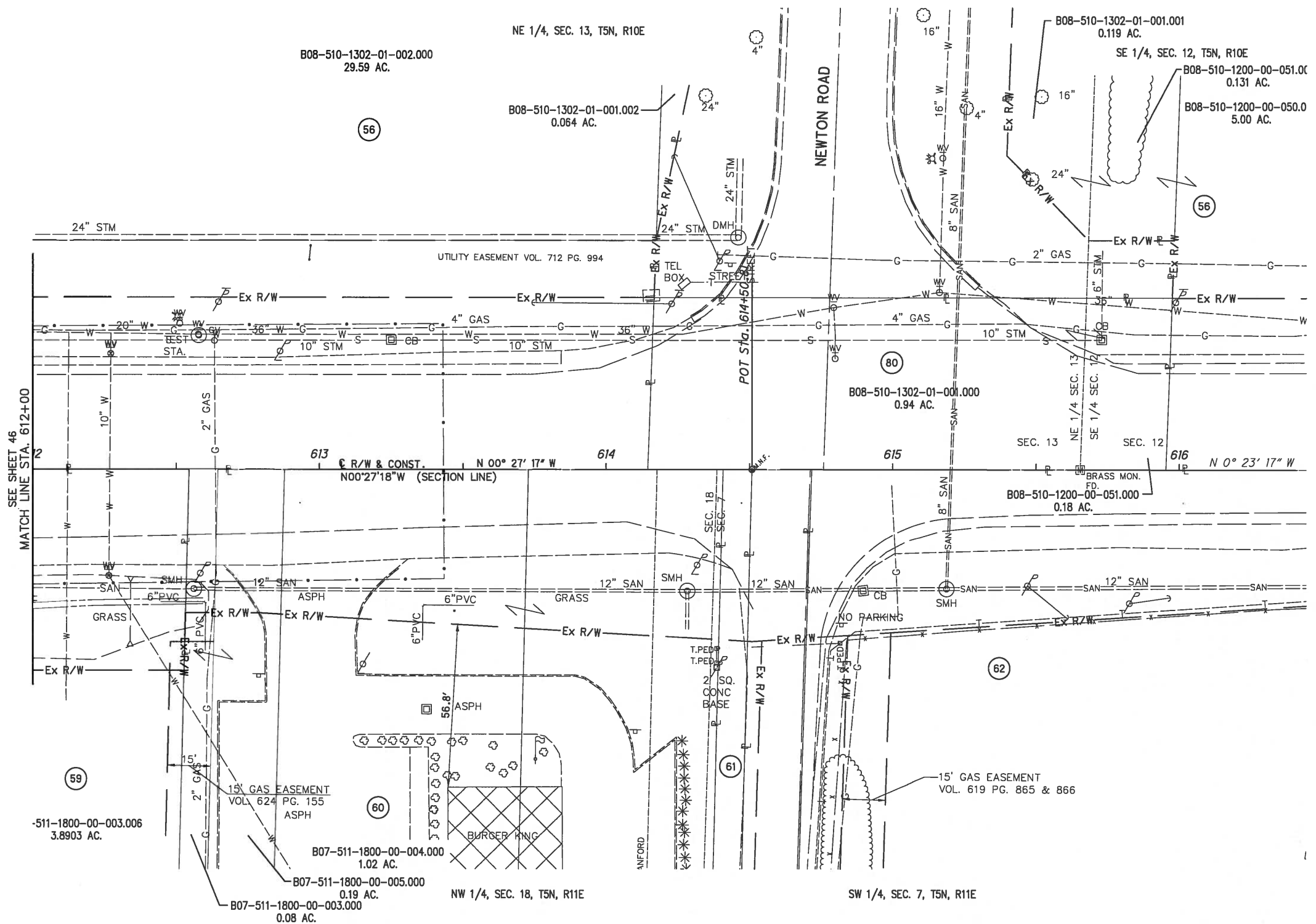
R/W DESIGNER  
JJ  
R/W REVIEWER  
KCD

RIGHT OF WAY TOPO SHEET  
STA. 612+00.00 TO STA. 616+00

WOO-25-10.55

48 / 61

292  
305



PARCEL	OWNER
56	P AND J THAYER FAMILY LIMITED PARTNERSHIP
59	WOODLAND MALL HOLDINGS LLC, AN OHIO LIMITED LIABILITY COMPANY
60	HEKRON INVESTMENTS, INC., AN OHIO CORPORATION
61	THE CITY OF BOWLING GREEN
62	THE UNION BANK COMPANY
80	THE CITY OF BOWLING GREEN

NOTE:  
SEE SHEET **49/61** FOR  
BOUNDARY INFORMATION

REV. BY	DATE	DESCRIPTION

8/30/2010 9:57:18 AM

I:\1073\017\Tran\16144\row\sheet\Detail Sheets\16144RD016.dgn

WOO-25-10.55  
SECTION 13, T-5N, R-10E & SECTION 18, T-5N, R-11E  
CITY OF BOWLING GREEN,  
WOOD COUNTY, OHIO



PID NO.  
**16144**

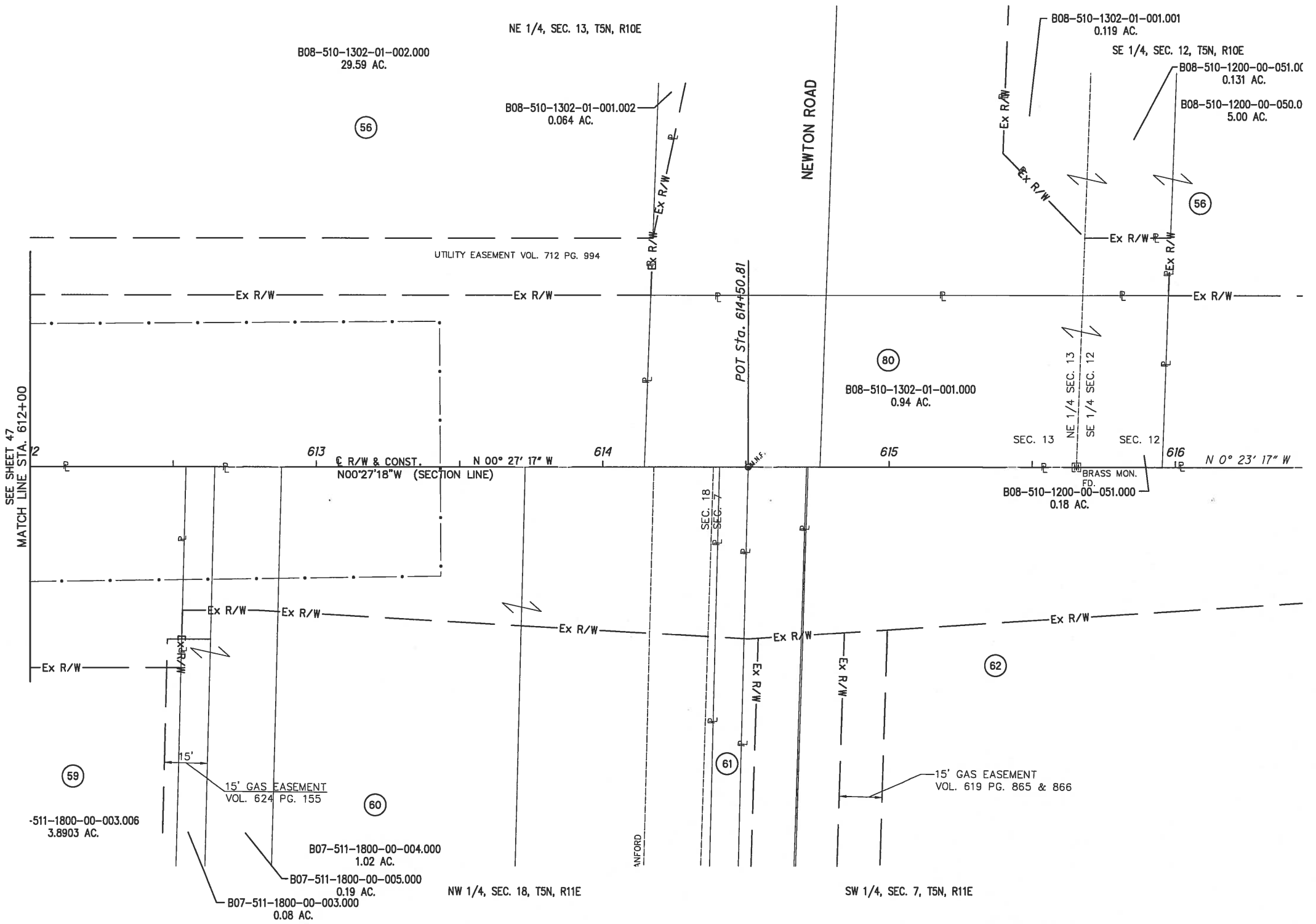
R/W DESIGNER  
JJ  
R/W REVIEWER  
KCD

**RIGHT OF WAY BOUNDARY SHEET**  
**STA. 612+00.00 TO STA. 616+00**

**WOO-25-10.55**

49 / 61

293  
305



PARCEL	OWNER
56	P AND J THAYER FAMILY LIMITED PARTNERSHIP
59	WOODLAND MALL HOLDINGS LLC, AN OHIO LIMITED LIABILITY COMPANY
60	HEKRON INVESTMENTS, INC., AN OHIO CORPORATION
61	THE CITY OF BOWLING GREEN
62	THE UNION BANK COMPANY
80	THE CITY OF BOWLING GREEN

NOTE:  
SEE SHEET 48/61 FOR TOPOGRAPHIC INFORMATION

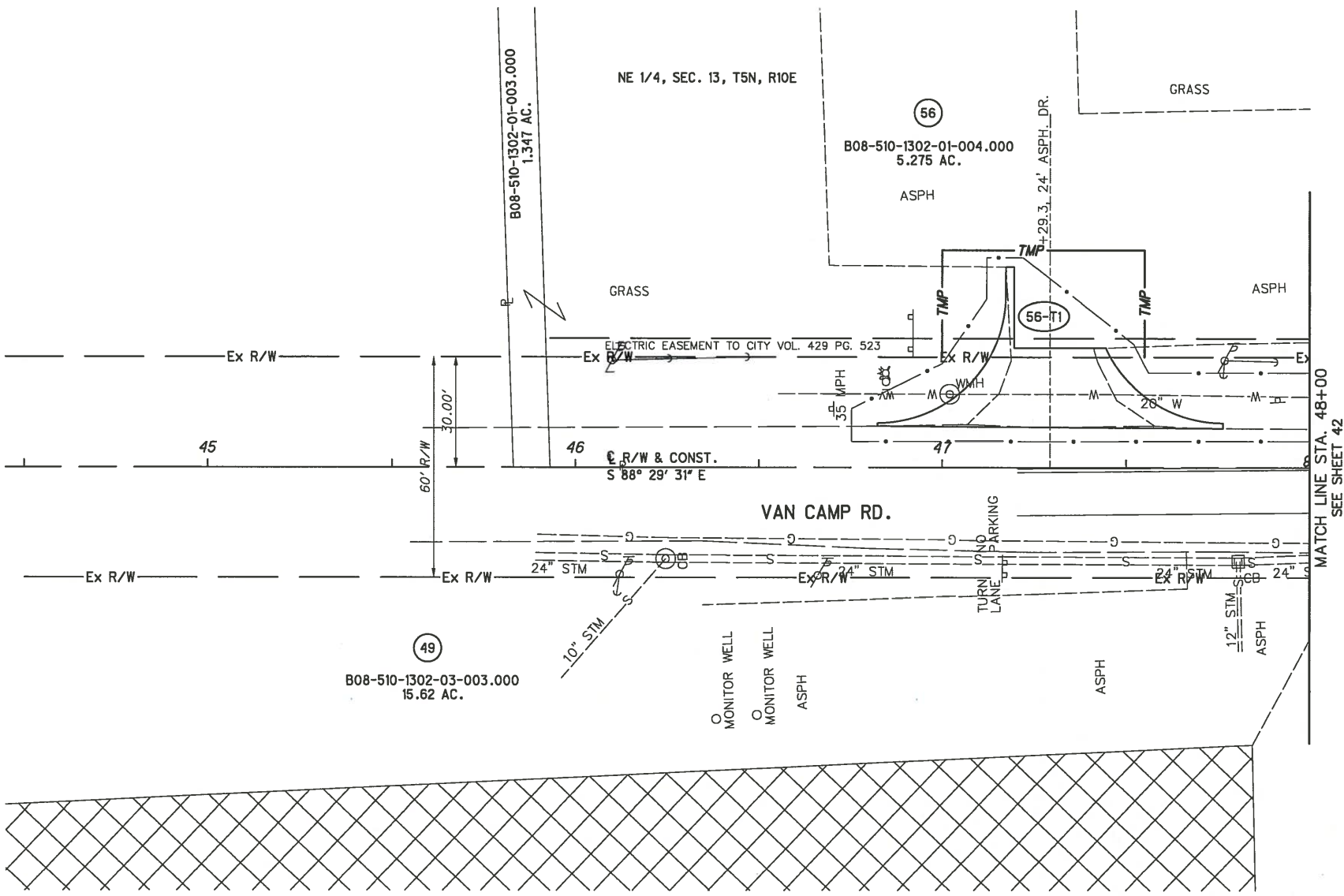
REV. BY	DATE	DESCRIPTION

DATE COMPLETED 8-31-2009

8/30/2010 9:57:20 AM

I:\1073\017\Tran\16144\row\_sheets\Detail\_Sheets\16144RD016.dgn

WOO-25-10.55  
SECTION 13, T-5N, R-10E & SECTION 18, T-5N, R-11E  
CITY OF BOWLING GREEN,  
WOOD COUNTY, OHIO



PID NO.  
**16144**

R/W DESIGNER  
JJ  
R/W REVIEWER  
KCD

**RIGHT OF WAY TOPO SHEET**  
**STA. 45+00.00 TO STA. 50+00.12**

**WOO-25-10.55**

50 / 61

294  
305

PARCEL	OWNER
49	COOPER-STANDARD AUTOMOTIVE OH, LLC AN OHIO LIMITED LIABILITY COMPANY
56	P AND J THAYER FAMILY LIMITED PARTNERSHIP

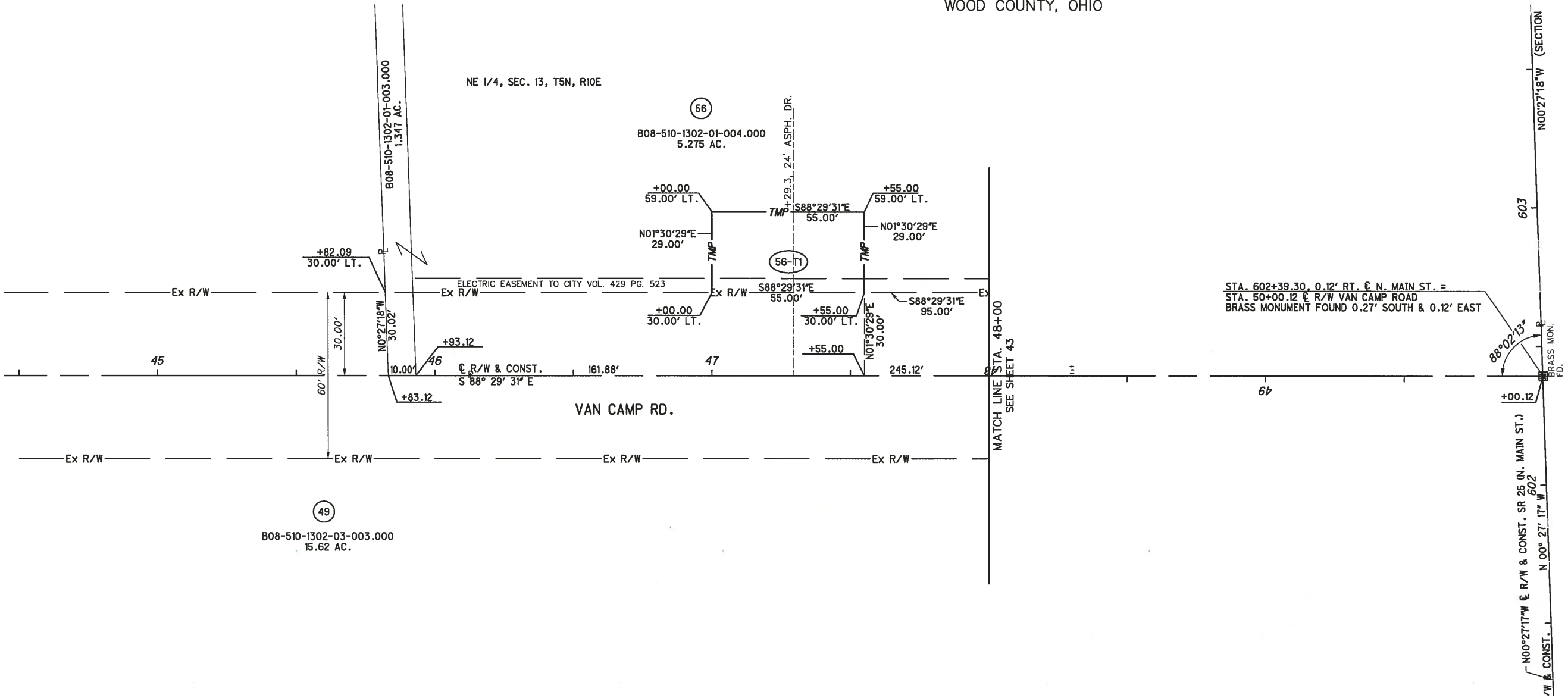
REV. BY	DATE	DESCRIPTION
JTY	3/23/10	REVISED DRIVE LOCATION FROM 46+81 TO 47+29.3 RT.
DATE COMPLETED	8-31-2009	

NOTE:  
SEE SHEET 51/61 FOR  
BOUNDARY INFORMATION

8/30/2010 9:57:22 AM

I:\1073\017\Tran\16144\row\sheets\Detail Sheets\16144RD016\_A.dgn

WOO-25-10.55  
SECTION 13, T-5N, R-10E & SECTION 18, T-5N, R-11E  
CITY OF BOWLING GREEN,  
WOOD COUNTY, OHIO



PID NO. 16144

R/W DESIGNER JJ  
R/W REVIEWER KCD

RIGHT OF WAY BOUNDARY SHEET  
STA. 45+00.00 TO STA. 50+00.12

WOO-25-10.55

51/61

295  
305

PARCEL	OWNER
49	COOPER-STANDARD AUTOMOTIVE OH, LLC AN OHIO LIMITED LIABILITY COMPANY
56	P AND J THAYER FAMILY LIMITED PARTNERSHIP

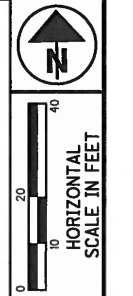
NOTE:  
SEE SHEET 50/61 FOR  
TOPOGRAPHIC INFORMATION

REV. BY	DATE	DESCRIPTION
JTY	3/23/10	REVISED DRIVE LOCATION FROM 46+81 TO 47+29.3 RT.
DATE COMPLETED	8-31-2009	

I:\1073\017\Tran\16144\row\sheet\Detail Sheets\16144RD016\_A.dgn 8/30/2010 9:57:23 AM



WOO-25-10.55  
SECTION 13, & SECTION 24, T-5N, R-10E  
CITY OF BOWLING GREEN,  
WOOD COUNTY, OHIO



PID NO.  
**16144**

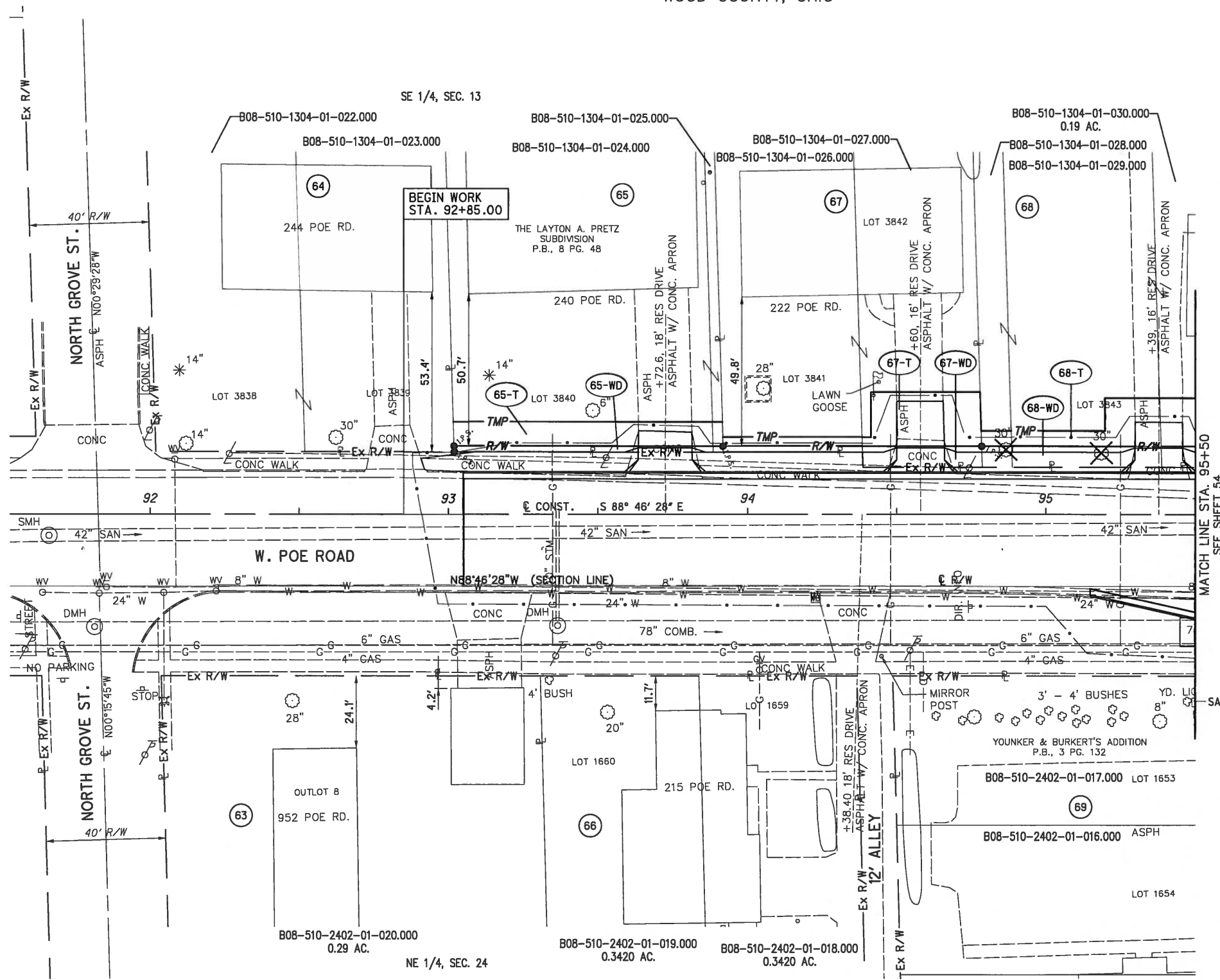
R/W DESIGNER  
J.J.  
R/W REVIEWER  
KCD

**RIGHT OF WAY TOPO SHEET**  
**STA. 92+00.00 TO STA. 95+50.00**

**WOO-25-10.55**

52 / 61

296  
305



NOTE:  
ALL STATIONING IS BASED CENTERLINE  
CONSTRUCTION STATIONING, UNLESS NOTED  
OTHERWISE.

PARCEL	OWNER
63	DEAN W. HARTSCHUH & CAROL A. BOLTZ CO-TRUSTEES
64	HOLLEY PROPERTIES AND MANAGEMENT COMPANY, LTD., L.L.C., AN OHIO LIMITED LIABILITY COMPANY
65	SUSAN M. SWINFORD
66	RICHARD J. WARD & MARILYNN I. WARD
67	GENE MEARS TROUT
68	WILDWOOD INVESTORS, LTD AN OHIO LIMITED LIABILITY COMPANY
69	HUBER--SMITH, AN OHIO PARTNERSHIP

NOTE:  
SEE SHEET **53/61** FOR  
BOUNDARY INFORMATION

REV. BY	DATE	DESCRIPTION
DATE COMPLETED		8-31-2009

8/30/2010 9:57:27 AM

I:\1073\0171\Tran\16144\row\_sheets\Detail Sheets\16144RD017.dgn

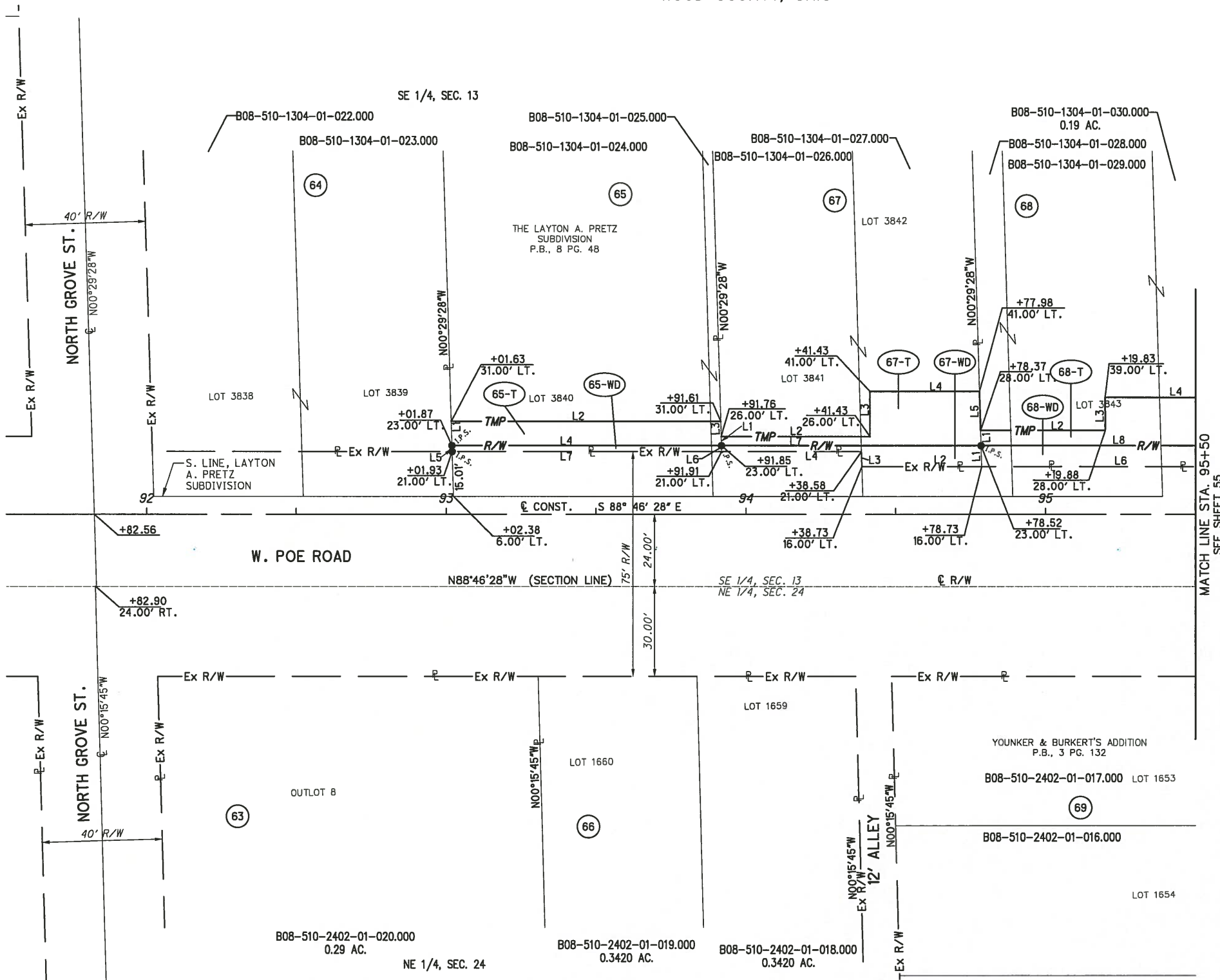
8/30/2010 9:57:29 AM

I:\1073\017\Tran\16144\row\sheet\Detail Sheets\16144RD017.dgn

LINE TABLE		
LINE	DIRECTION	LENGTH
65-T		
L1	N00°29'28"W	8.00'
L2	S88°46'28"E	89.98'
L3	S00°29'28"E	8.00'
L4	N88°46'28"W	89.98'
65-WD		
L5	N00°29'28"W	2.00'
L4	S88°46'28"E	86.65'
L4	S88°46'28"E	3.33'
L4	S88°46'28"E	86.65'
L6	S00°29'28"E	2.00'
L7	N88°46'28"W	3.33'
L7	N88°46'28"W	86.65'
67-T		
L1	N00°29'28"W	3.00'
L2	S88°46'28"E	49.67'
L3	N01°13'32"E	15.00'
L4	S88°46'28"E	36.55'
L5	S00°29'28"E	18.01'
L7	N88°46'28"W	86.67'
67-WD		
L6	N00°29'28"W	2.00'
L7	S88°46'28"E	46.67'
L7	S88°46'28"E	40.00'
L1	S00°29'28"E	7.00'
L2	N88°46'28"W	40.00'
L3	N00°29'28"W	5.00'
L4	N88°46'28"W	46.67'
68-T		
L1	N00°29'28"W	5.00'
L2	S88°46'28"E	41.45'
L3	N00°58'39"E	11.00'
L4	S88°46'28"E	100.00'
L5	N00°58'39"E	10.00'
L6	S88°46'28"E	36.48'
L7	S00°27'57"E	6.00'
L8	N88°46'28"W	178.02'
68-WD		
L1	N00°29'28"W	7.00'
L8	S88°46'28"E	10.00'
		50.00'
		60.02'
		3.00'
L8	S88°46'28"E	55.00'
L7	S00°27'57"E	7.00'
L6	N88°46'28"W	54.99'
		3.00'
		60.02'
		50.00'
L6	N88°46'28"W	10.00'

PARCEL	OWNER
63	DEAN W. HARTSCHUH & CAROL A. BOLTZ CO-TRUSTEES
64	HOLLEY PROPERTIES AND MANAGEMENT COMPANY, LTD., L.L.C., AN OHIO LIMITED LIABILITY COMPANY
65	SUSAN M. SWINFORD
66	RICHARD J. WARD & MARILYNN I. WARD
67	GENE MEARS TROUT
68	WILDWOOD INVESTORS, LTD., AN OHIO LIMITED LIABILITY COMPANY
69	HUBER--SMITH, AN OHIO PARTNERSHIP

W00-25-10.55  
SECTION 13, & SECTION 24, T-5N, R-10E  
CITY OF BOWLING GREEN,  
WOOD COUNTY, OHIO



NOTE:  
ALL STATIONING IS BASED CENTERLINE  
CONSTRUCTION STATIONING, UNLESS NOTED  
OTHERWISE.

NOTE:  
SEE SHEET **52/61** FOR  
TOPOGRAPHIC INFORMATION

REV. BY	DATE	DESCRIPTION
DATE COMPLETED		8-31-2009

**W00-25-10.55**

**RIGHT OF WAY BOUNDARY SHEET**

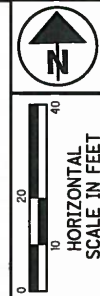
**STA. 92+00.00 TO STA. 95+50.00**

PID NO. **16144**

R/W DESIGNER: JJ  
R/W REVIEWER: KCD

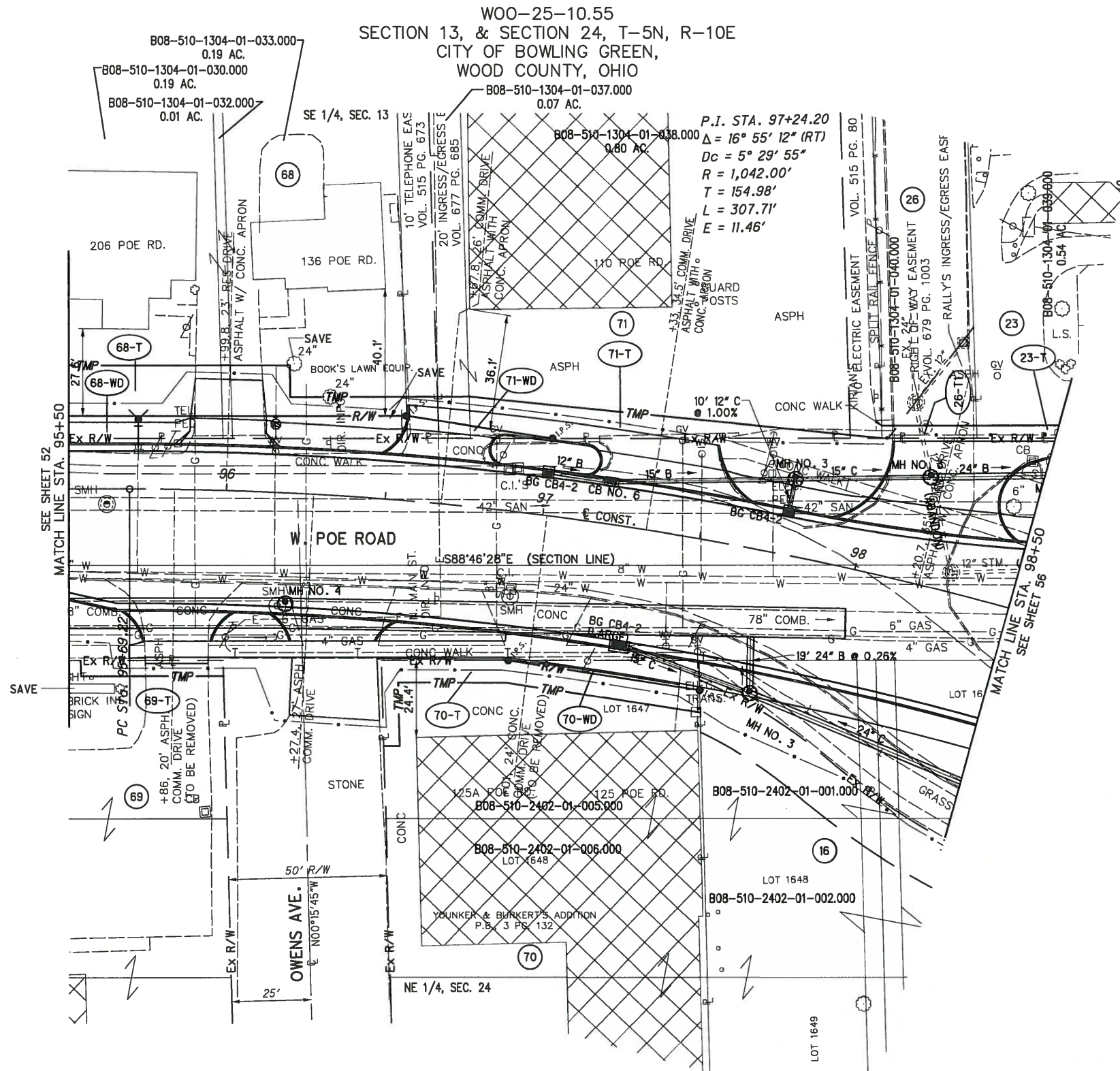
53 / 61

(297)  
305



WOO-25-10.55  
SECTION 13, & SECTION 24, T-5N, R-10E  
CITY OF BOWLING GREEN,  
WOOD COUNTY, OHIO

NOTE:  
ALL STATIONING IS BASED CENTERLINE  
CONSTRUCTION STATIONING, UNLESS NOTED  
OTHERWISE.



PARCEL	OWNER
16	ALBERT L. POTTER II
23	SVETLANA FISH
68	WILDWOOD INVESTORS, LTD., AN OHIO LIMITED LIABILITY
69	HUBER--SMITH, AN OHIO PARTNERSHIP
70	BOWLING GREEN 25, LLC, AN OHIO LIMITED LIABILITY
71	EUGENE E. KIRIAN & ELVA L. KIRIAN

NOTE:  
SEE SHEET 55/61 FOR  
BOUNDARY INFORMATION

REV. BY	DATE	DESCRIPTION

DATE COMPLETED 8-31-2009

<p>0 10 20 40 HORIZONTAL SCALE IN FEET</p>	PID NO. <b>16144</b>
	R/W DESIGNER JJ R/W REVIEWER KCD
<p><b>RIGHT OF WAY TOPO SHEET</b> <b>STA. 95+50.00 TO STA. 98+50.00</b></p>	
<p><b>WOO-25-10.55</b></p>	
54 / 61	<p>298 305</p>





PID NO. 16144

R/W DESIGNER JJ R/W REVIEWER KCD

RIGHT OF WAY BOUNDARY SHEET  
STA. 95+50.00 TO STA. 98+50.00

W00-25-10.55

55/61

299  
305

W00-25-10.55  
SECTION 13, & SECTION 24, T-5N, R-10E  
CITY OF BOWLING GREEN,  
WOOD COUNTY, OHIO

68-T		
LINE	DIRECTION	LENGTH
L1	N00°29'28"W	5.00'
L2	S88°46'28"E	41.45'
L3	N00°58'39"E	11.00'
L4	S88°46'28"E	100.00'
L5	N00°58'39"E	10.00'
L6	S88°46'28"E	36.48'
L7	S00°27'57"E	6.00'
L8	N88°46'28"W	178.02'

68-WD		
LINE	DIRECTION	LENGTH
L1	N00°29'28"W	7.00'
L8	S88°46'28"E	10.00'
		50.00'
		60.02'
		3.00'
L8	S88°46'28"E	55.00'
		3.00'
L7	S00°27'57"E	7.00'
L6	N88°46'28"W	54.99'
		3.00'
		60.02'
		50.00'
L6	N88°46'28"W	10.00'

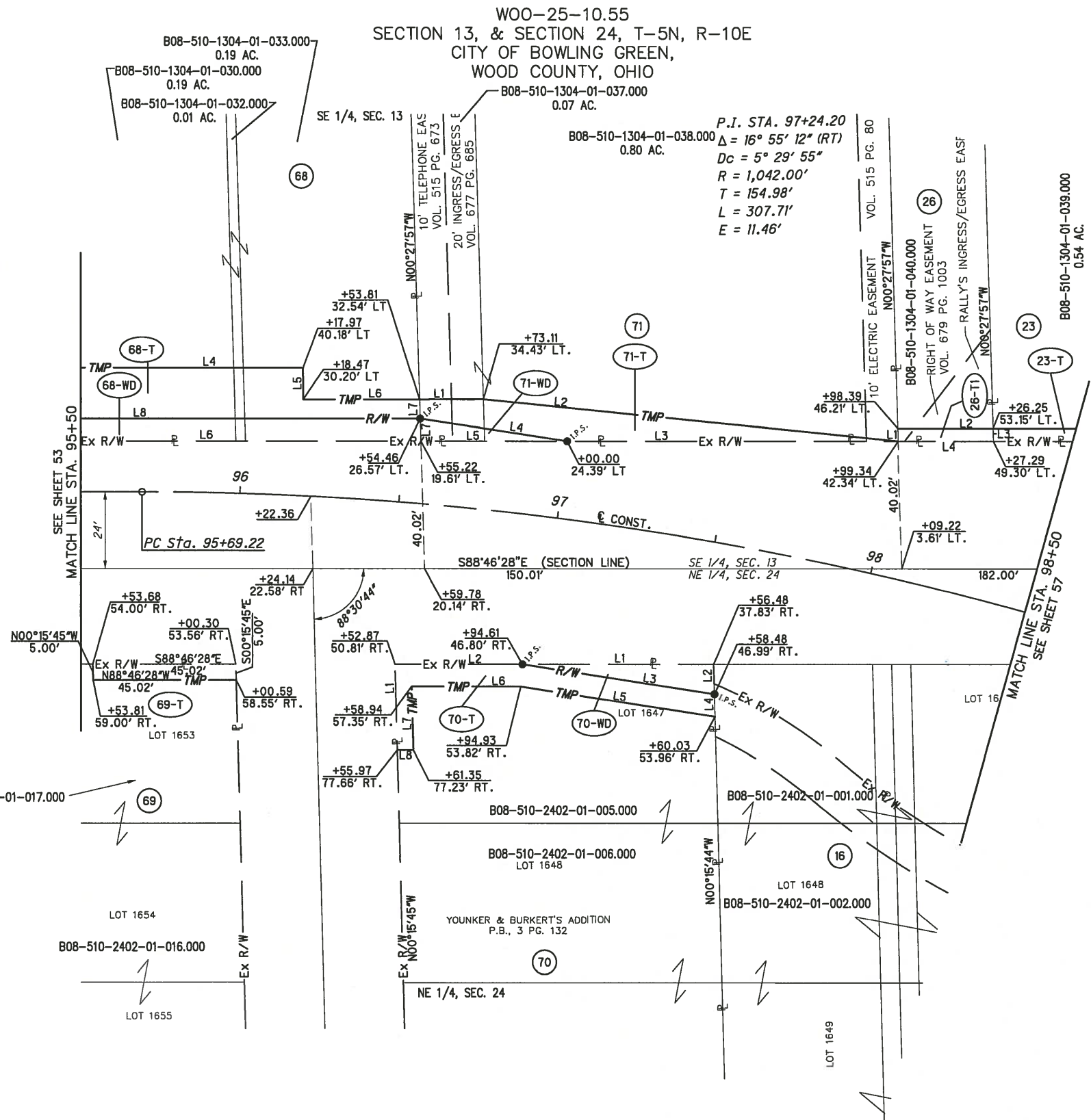
70-T		
LINE	DIRECTION	LENGTH
L1	N00°15'45"W	27.01'
L2	S88°46'28"E	39.98'
L3	S79°56'37"E	60.99'
L4	N00°15'44"W	7.12'
L5	S79°56'37"E	61.72'
L6	N88°46'28"W	34.25'
L7	S00°15'45"E	20.01'
L8	N88°46'28"W	5.00'

70-WD		
LINE	DIRECTION	LENGTH
L1	S88°46'28"E	60.02'
L2	S00°15'44"E	9.37'
L3	N79°56'37"W	60.99'

71-T		
LINE	DIRECTION	LENGTH
L1	S88°46'28"E	20.01'
L2	S83°04'50"E	131.03'
L3	N88°46'28"W	104.04'
L4	N80°09'17"W	46.70'
L7	N00°27'57"W	6.00'

FOR 23-TV SEE SHEET 57

PARCEL	OWNER
16	ALBERT L. POTTER II
23	SVETLANA FISH
68	WILDWOOD INVESTORS, LTD., AN OHIO LIMITED LIABILITY COMPANY
69	HUBER--SMITH, AN OHIO PARTNERSHIP
70	BOWLING GREEN 25, LLC, AN OHIO LIMITED LIABILITY COMPANY
71	EUGENE E. KIRIAN & ELVA L. KIRIAN



NOTE:  
ALL STATIONING IS BASED CENTERLINE  
CONSTRUCTION STATIONING, UNLESS NOTED  
OTHERWISE.

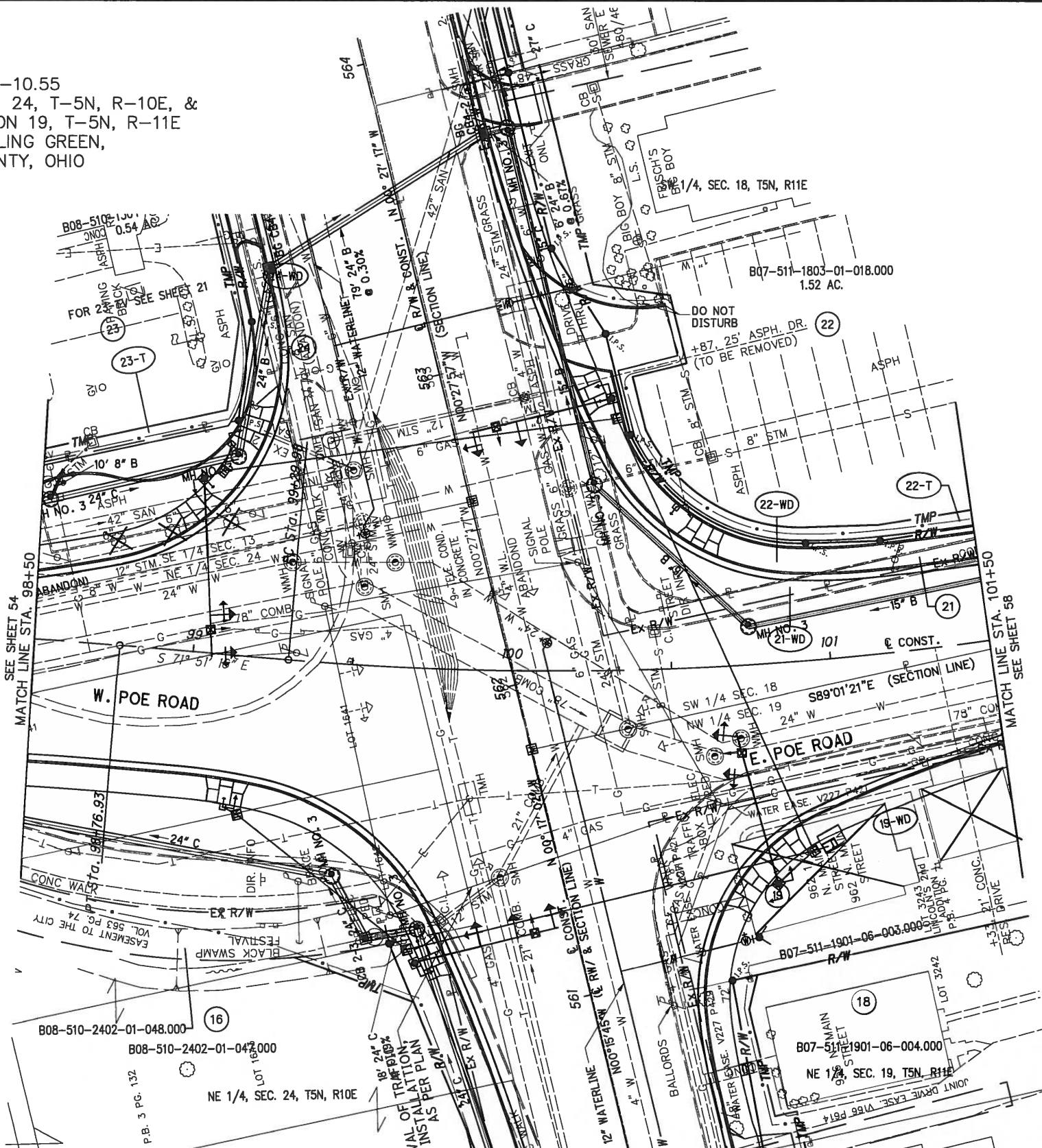
NOTE:  
SEE SHEET 54/61 FOR  
TOPOGRAPHIC INFORMATION

REV. BY	DATE	DESCRIPTION



W00-25-10.55  
SECTION 13, & SECTION 24, T-5N, R-10E, &  
SECTION 18, & SECTION 19, T-5N, R-11E  
CITY OF BOWLING GREEN,  
WOOD COUNTY, OHIO


NOTE:  
ALL STATIONING IS BASED CENTERLINE  
CONSTRUCTION STATIONING, UNLESS NOTED  
OTHERWISE.



PARCEL	OWNER
16	ALBERT L. POTTER II
18	GARY E. THOMPSON & PEGGY A. THOMPSON, TRUSTEES
19	REED E. BISHOP 1/3, EVERET COWLES & CYNTHIA COWLES 1/3, & GARY THOMPSON & PEGGY THOMPSON 1/3
20	CITY OF BOWLING GREEN, OHIO
21	CITY OF BOWLING GREEN, OHIO
22	BENNETT ENTERPRISES, INC., AN OHIO CORPORATION
23	SVETLANA FISH
24	THE STANDARD OIL COMPANY, AN OHIO CORP.

NOTE:  
SEE SHEET 57/61 FOR  
BOUNDARY INFORMATION

REV. BY	DATE	DESCRIPTION
JTY	12/23/09	ADDED DRIVE AT 562+94, RT.
DATE COMPLETED	8-31-2009	



PID NO.  
**16144**

R/W DESIGNER  
JJ  
R/W REVIEWER  
KCD

**RIGHT OF WAY TOPO SHEET**  
**STA. 98+50.00 TO STA. 101+50.00**

**W00-25-10.55**

56 / 61

300  
305

I:\1073\017\Tran\16144\row\sheet\Detail Sheets\16144RD019.dgn 8/31/2010 10:24:05 AM

WOO-25-10.55  
SECTION 13, & SECTION 24, T-5N, R-10E, &  
SECTION 18, & SECTION 19, T-5N, R-11E  
CITY OF BOWLING GREEN,  
WOOD COUNTY, OHIO



PID NO. 16144

R/W DESIGNER JJJ  
R/W REVIEWER KCD

RIGHT OF WAY BOUNDARY SHEET  
STA. 98+50.00 TO STA. 101+50.00

WOO-25-10.55

57 / 61

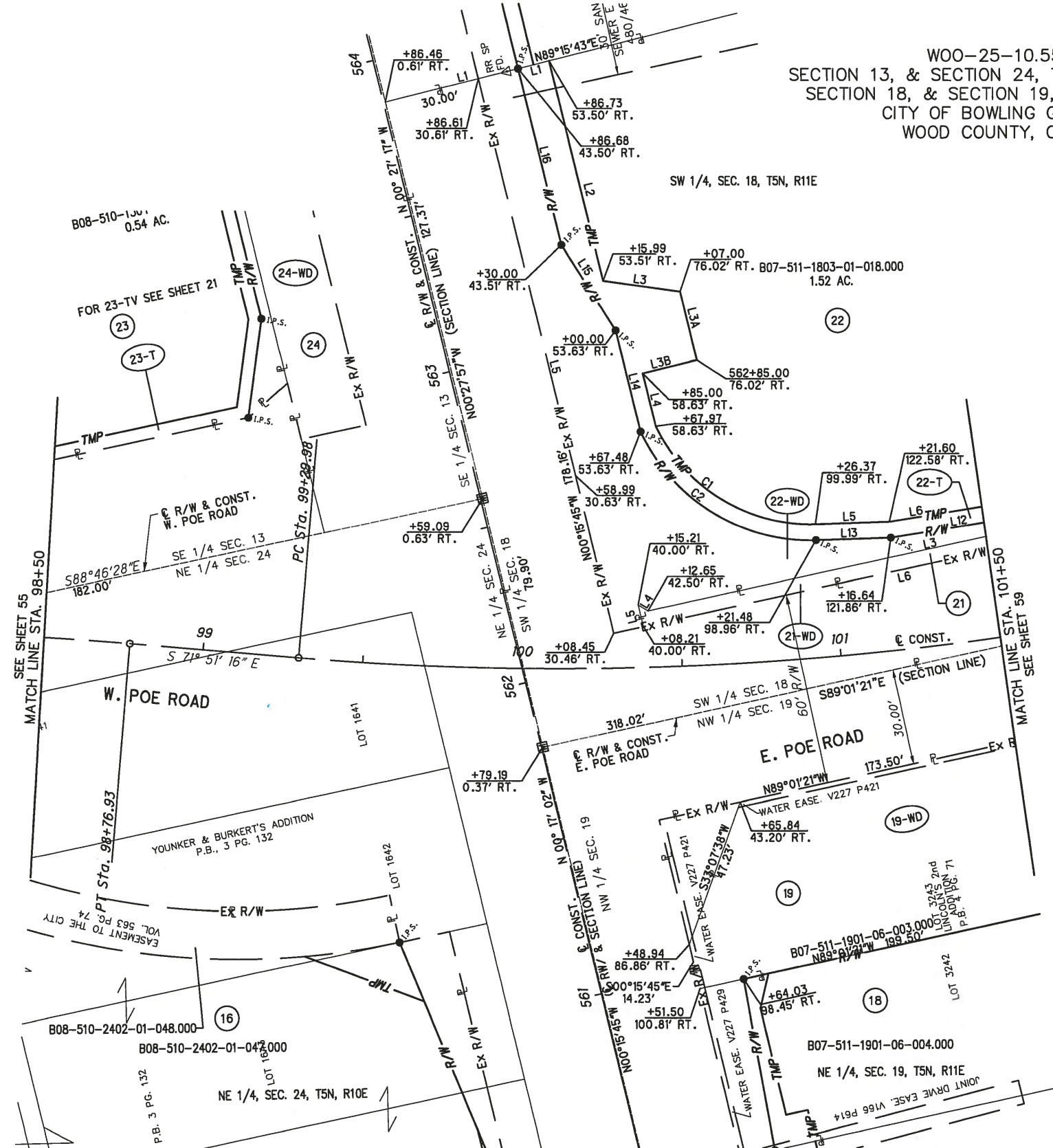
301  
305

LINE	DIRECTION	LENGTH
L1	N89°15'43"E	10.00'
L2	S00°27'57"E	70.74'
L3	S68°41'37"E	24.23'
L3A	S00°27'57"E	22.00'
L3B	S89°32'03"W	17.40'
L4	S00°27'57"E	17.01'
C1	R=53.50' L=62.09' TAN=35.07' DELTA=66°29'35" CHORD=58.66' CHORD BRG.=S45°17'14"E	
L5	S78°32'01"E	23.09'
L6	S85°56'18"E	101.23'
L7	S89°01'21"E	59.85'
L8	N00°23'32"W	13.00'
L9	S89°01'21"E	35.01'
L10	S00°23'32"E	18.01'
L11	N89°01'21"W	95.12'
L12	N85°56'18"W	101.69'
L13	N78°32'01"W	23.41'
C2	R=58.50' L=68.41' TAN=38.72' DELTA=67°00'02" CHORD=64.58' CHORD BRG.=N45°02'00"W	
L14	N00°27'57"W	32.52'
L15	N19°05'06"W	31.66'
L16	N00°27'57"W	56.67'

LINE	DIRECTION	LENGTH
L1	N89°15'43"E	30.00'
L1		12.89'
L16	S00°27'57"E	56.67'
L15	S19°05'06"E	31.66'
L14	S00°27'57"E	32.52'
C2	R=58.50' L=68.41' TAN=38.72' DELTA=67°00'02" CHORD=64.58' CHORD BRG.=S45°02'00"E	
L13	S78°32'01"E	23.41'
L12	S85°56'18"E	101.69'
L11	S89°01'21"E	95.12'
L2	S00°23'32"E	0.50'
L3	N89°01'21"W	275.91'
L4	N44°46'44"W	3.58'
L5	S00°27'17"E	7.00'
L6	S89°01'21"E	278.41'
L7	S00°23'32"E	30.01'

LINE	DIRECTION	LENGTH
L1	S89°01'21"E	85.06'
L2	S52°38'33"E	10.12'
L3	N89°01'21"W	72.60'
L4	S00°58'39"W	5.50'
L5	N89°01'21"W	4.00'
L6	S00°58'39"W	16.50'
L7	N89°01'21"W	16.00'
L8	N00°15'45"W	28.01'

PARCEL	OWNER
16	ALBERT L. POTTER II
18	GARY E. THOMPSON & PEGGY A. THOMPSON, TRUSTEES
19	REED E. BISHOP 1/3, EVERET COWLES & CYNTHIA COWLES 1/3, & GARY THOMPSON & PEGGY THOMPSON 1/3
20	CITY OF BOWLING GREEN, OHIO
21	CITY OF BOWLING GREEN, OHIO
22	BENNETT ENTERPRISES, INC., AN OHIO CORPORATION
23	SVETLANA FISH
24	THE STANDARD OIL COMPANY, AN OHIO CORP.



NOTE:  
ALL STATIONING IS BASED CENTERLINE  
CONSTRUCTION STATIONING, UNLESS NOTED  
OTHERWISE.

NOTE:  
SEE SHEET 56/61 FOR  
TOPOGRAPHIC INFORMATION

REV. BY	DATE	DESCRIPTION
JTY	12/23/09	ADDED DRIVE AT 562+94, RT.
DATE COMPLETED 8-31-2009		



WOO-25-10.55  
SECTION 18, & SECTION 19, T-5N, R-11E  
CITY OF BOWLING GREEN,  
WOOD COUNTY, OHIO

$L = 293.38'$   
 $E = 11.09'$



PID NO.  
**16144**

R/W DESIGNER  
JJ  
R/W REVIEWER  
KCD

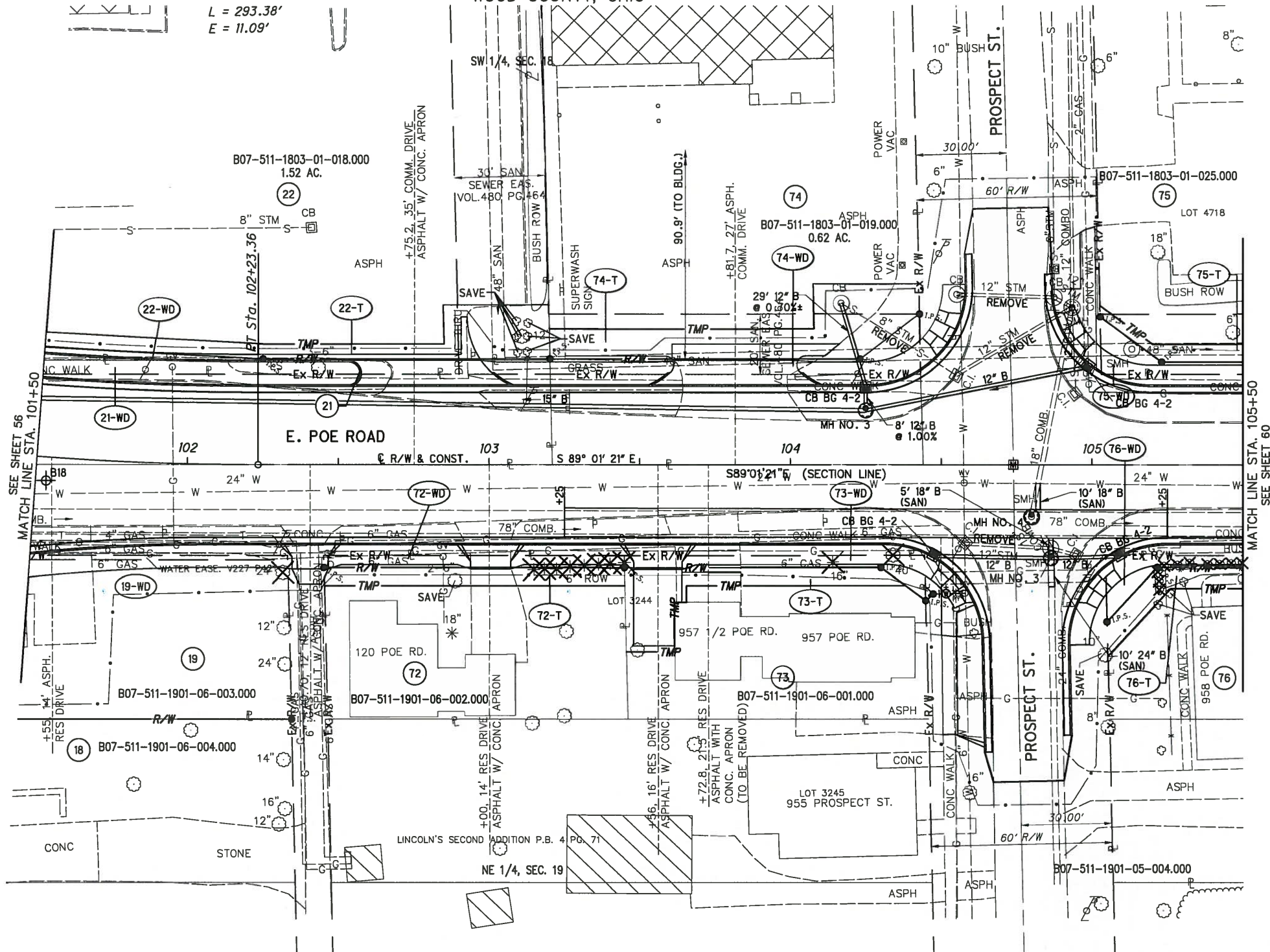
**RIGHT OF WAY TOPO SHEET**  
**STA. 101+50.00 TO STA. 105+50.00**

**WOO-25-10.55**

58 / 61

302  
305

NOTE:  
ALL STATIONING IS BASED CENTERLINE  
CONSTRUCTION STATIONING, UNLESS NOTED  
OTHERWISE.



PARCEL	OWNER
22	BENNETT ENTERPRISES, INC., AN OHIO CORPORATION
72	MTR E ENTERPRISES, LCC
73	JIREH NORTH, LLC AN OHIO LIMITED LIABILITY COMPANY
74	SW TRUE BLUE, LLC, AN ILLINOIS CORPORATION
75	WOOD COUNTY MENTAL HEALTH CLINIC, INC.
76	CJ STILLWATER PROPERTIES, LLC, AN OHIO LIMITED LIABILITY COMPANY

NOTE:  
SEE SHEET 59/61 FOR  
BOUNDARY INFORMATION

REV. BY	DATE	DESCRIPTION
JEF	11-04-09	DRIVE @ 957 1/2 POE ROAD

DATE COMPLETED 8-31-2009

I:\1073\017\Tran\16144\row\_sheets\Detail Sheets\16144RD020.dgn 8/31/2010 10:24:11 AM

WOO-25-10.55  
SECTION 18, & SECTION 19, T-5N, R-11E  
CITY OF BOWLING GREEN,  
WOOD COUNTY, OHIO



HORIZONTAL  
SCALE IN FEET

PID NO.  
**16144**

R/W DESIGNER  
J.J.

R/W REVIEWER  
KCD

**RIGHT OF WAY BOUNDARY SHEET**  
**STA. 101+50.00 TO STA. 105+50.00**

**WOO-25-10.55**

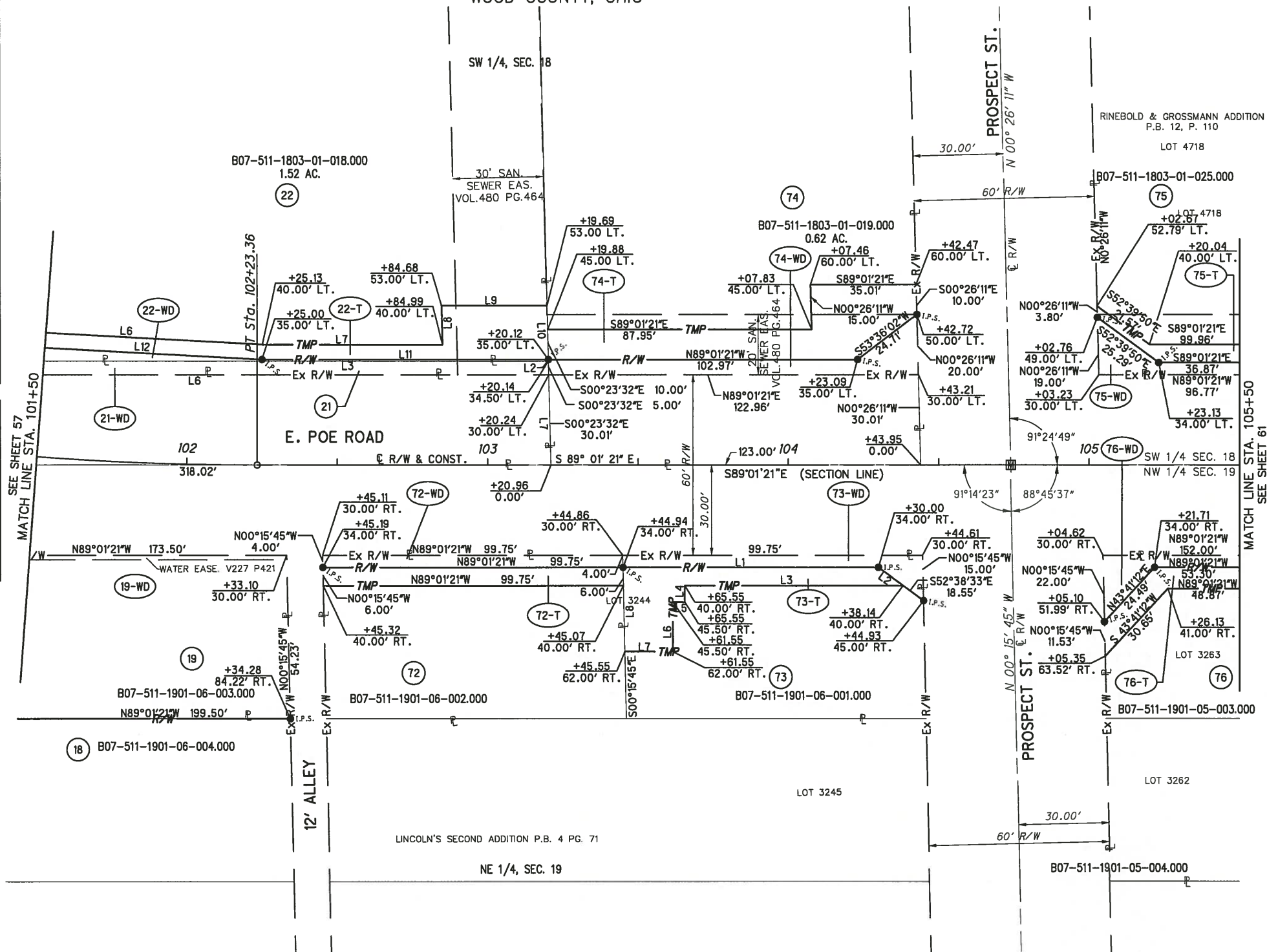
59 / 61

303  
305

LINE	DIRECTION	LENGTH
L1	N89°15'43"E	10.00'
L2	S00°27'57"E	70.74'
L3	S68°41'37"E	24.23'
L3A	S00°27'57"E	22.00'
L3B	S89°32'03"W	17.40'
L4	S00°27'57"E	17.01'
C1		
R=53.50'		
L=62.09'		
TAN=35.07'		
DELTA=66°29'35"		
CHORD=58.66'		
CHORD BRG.=S45°17'14"E		
L5	S78°32'01"E	23.09'
L6	S85°56'18"E	101.23'
L7	S89°01'21"E	59.85'
L8	N00°23'32"W	13.00'
L9	S89°01'21"E	35.01'
L10	S00°23'32"E	18.01'
L11	N89°01'21"W	95.12'
L12	N85°56'18"W	101.69'
L13	N78°32'01"W	23.41'
C2		
R=58.50'		
L=68.41'		
TAN=38.72'		
DELTA=67°00'02"		
CHORD=64.58'		
CHORD BRG.=N45°02'00"W		
L14	N00°27'57"W	32.52'
L15	N19°05'06"W	31.66'
L16	N00°27'57"W	56.67'

LINE	DIRECTION	LENGTH
L1	N89°15'43"E	30.00'
L16	S00°27'57"E	56.67'
L15	S19°05'06"E	31.66'
L14	S00°27'57"E	32.52'
C2		
R=58.50'		
L=68.41'		
TAN=38.72'		
DELTA=67°00'02"		
CHORD=64.58'		
CHORD BRG.=S45°02'00"E		
L13	S78°32'01"E	23.41'
L12	S85°56'18"E	101.69'
L11	S89°01'21"E	95.12'
L2	S00°23'32"E	0.50'
L3	N89°01'21"W	275.91'
L4	N44°46'44"W	3.58'
L5	S00°27'17"E	7.00'
L6	S89°01'21"E	278.41'
L7	S00°23'32"E	30.01'

LINE	DIRECTION	LENGTH
L1	S89°01'21"E	85.06'
L2	S52°38'33"E	10.12'
L3	N89°01'21"W	72.60'
L4	S00°58'39"W	5.50'
L5	N89°01'21"W	4.00'
L6	S00°58'39"W	16.50'
L7	N89°01'21"W	16.00'
L8	N00°15'45"W	28.01'



PARCEL	OWNER
22	BENNETT ENTERPRISES, INC., AN OHIO CORPORATION
72	MTR E ENTERPRISES, LCC
73	JIREH NORTH, LLC AN OHIO LIMITED LIABILITY COMPANY
74	SW TRUE BLUE, LLC, AN ILLINOIS CORPORATION
75	WOOD COUNTY MENTAL HEALTH CLINIC, INC.
76	CJ STILLWATER PROPERTIES, LLC, AN OHIO LIMITED LIABILITY COMPANY

NOTE:  
ALL STATIONING IS BASED CENTERLINE  
CONSTRUCTION STATIONING, UNLESS NOTED  
OTHERWISE.

NOTE:  
SEE SHEET 58/61 FOR  
TOPOGRAPHIC INFORMATION

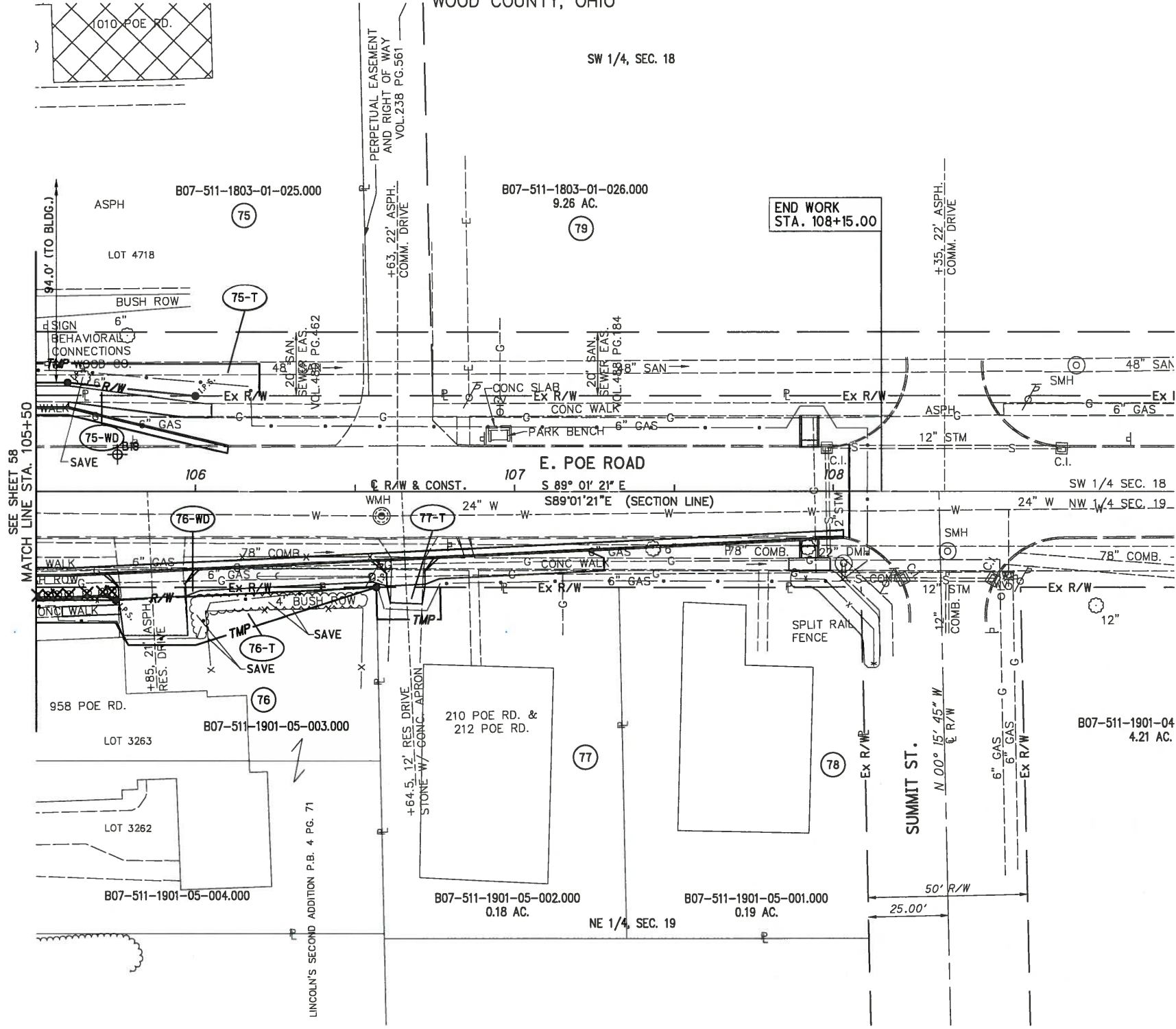
REV. BY	DATE	DESCRIPTION
JTY	12-23-09	ADDED DRIVE AT 562+94, RT.
JEF	11-04-09	DRIVE @ 957 1/2 POE ROAD
DATE COMPLETED 8-31-2009		

8/31/2010 10:24:14 AM I:\1073\017\Tran\16144\row\sheet\Detail Sheets\16144RD020.dgn



WOO-25-10.55  
SECTION 18, & SECTION 19, T-5N, R-11E  
CITY OF BOWLING GREEN,  
WOOD COUNTY, OHIO

SW 1/4, SEC. 18



NOTE:  
ALL STATIONING IS BASED CENTERLINE  
CONSTRUCTION STATIONING, UNLESS NOTED  
OTHERWISE.

PARCEL	OWNER
75	WOOD COUNTY MENTAL HEALTH CLINIC, INC.
76	CJ STILLWATER PROPERTIES, LLC, AN OHIO LIMITED LIABILITY COMPANY
77	KATHRYN C. FULWEBER
78	ALBERT L. WILDER & MARJORIE S. WILDER, TRUSTEES
79	THE STATE OF OHIO

NOTE:  
SEE SHEET 61/61 FOR  
BOUNDARY INFORMATION

REV. BY	DATE	DESCRIPTION
JTY	11/05/09	FENCE AND BUSH ROW ADDED ON 958 POE RD
DATE COMPLETED 8-31-2009		



PID NO.  
**16144**

R/W DESIGNER  
JJ  
R/W REVIEWER  
KCD

**RIGHT OF WAY TOPO SHEET**  
**STA. 105+50.00 TO STA. 109+50.00**

**WOO-25-10.55**

60 / 61

304  
305

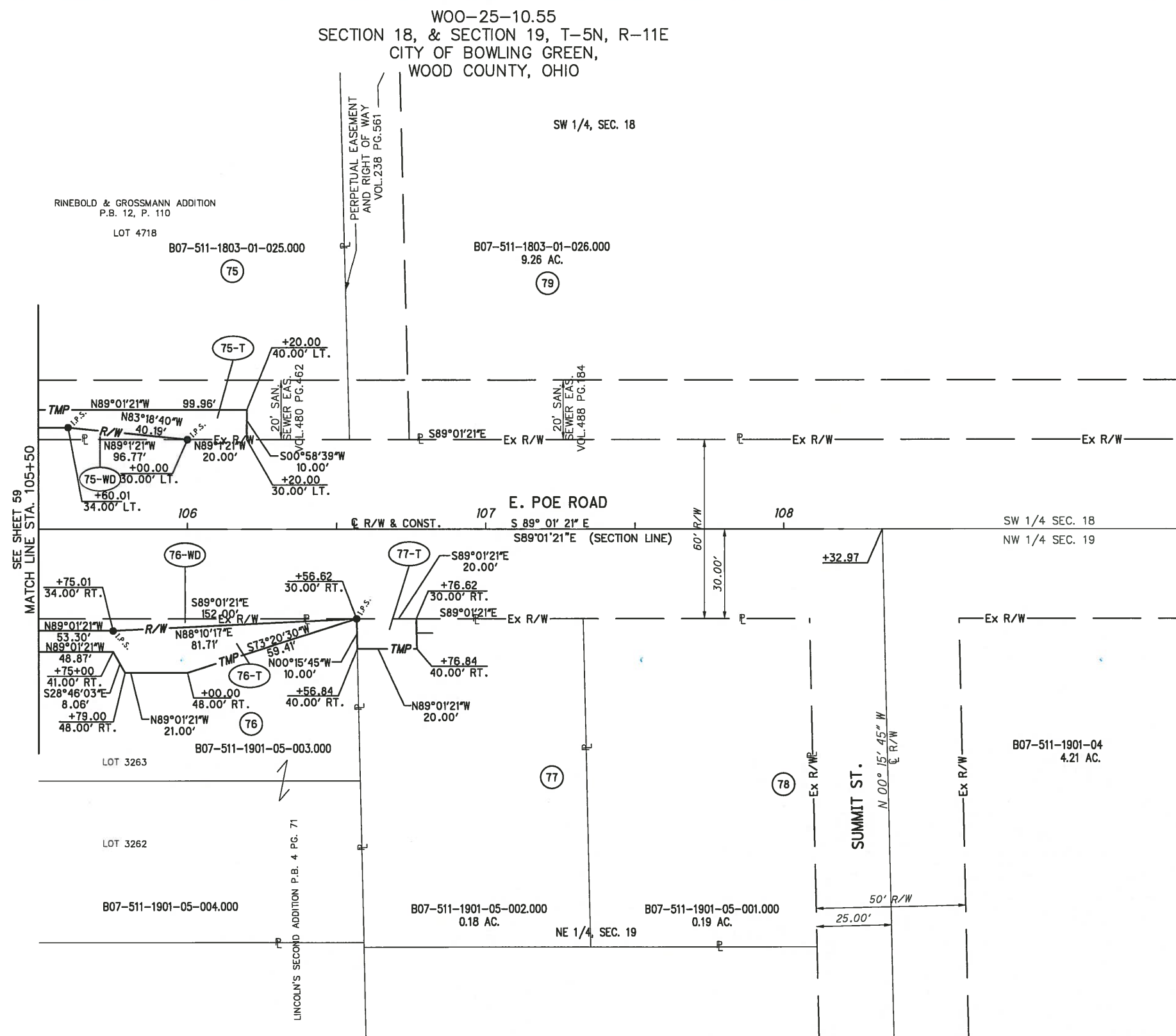
I:\1073\017\Tran\16144\row\sheet\Detail Sheets\16144RD021.dgn 8/30/2010 9:58:00 AM

8/30/2010 9:58:03 AM

I:\1073\017\Tran\16144\row\sheet\Detail Sheets\16144RD021.dgn

WOO-25-10.55  
SECTION 18, & SECTION 19, T-5N, R-11E  
CITY OF BOWLING GREEN,  
WOOD COUNTY, OHIO

NOTE:  
ALL STATIONING IS BASED CENTERLINE  
CONSTRUCTION STATIONING, UNLESS NOTED  
OTHERWISE.



PARCEL	OWNER
75	WOOD COUNTY MENTAL HEALTH CLINIC, INC.
76	CJ STILLWATER PROPERTIES, LLC, AN OHIO LIMITED LIABILITY COMPANY
77	KATHRYN C. FULWEBER
78	ALBERT L. WILDER & MARJORIE S. WILDER, TRUSTEES
79	THE STATE OF OHIO

NOTE:  
SEE SHEET 60/61 FOR  
TOPOGRAPHIC INFORMATION

REV. BY	DATE	DESCRIPTION

HORIZONTAL SCALE IN FEET

PID NO. **16144**

R/W DESIGNER: JJJ  
R/W REVIEWER: KCD

**RIGHT OF WAY BOUNDARY SHEET**  
STA. 105+50.00 TO STA. 109+50.00

**WOO-25-10.55**

61 / 61

305 / 305

DATE COMPLETED 8-31-2009