

**O.D.O.T. DISTRICT 2 SURVEY OFFICE (USE ONLY)**

PERSONNEL \_\_\_\_\_ REFERENCE NO. 3 SHEET 10 OF 36

NOTES RHOADES DATE 5/30/18 ROUTE SR 25  
 H.C. O'DONNELL WEATHER CLOUDY COUNTY WOOD  
 R.C. TRENKA TEMP. 77° TOWNSHIP LIBERTY

DWG BY MILLER PID NO PID SECTION 36  
 T 4 N R 10 E

TYPE MONUMENT \_\_\_\_\_ P.K.NAIL \_\_\_\_\_

ON SURFACE - ~~BELOW~~ ON \_\_\_\_\_

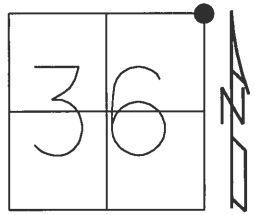
OFFSET  $\bar{C}$  PAVEMENT 2.6' LT : ~~RT~~

\_\_\_\_\_ TO \_\_\_\_\_ EDGE PAVEMENT

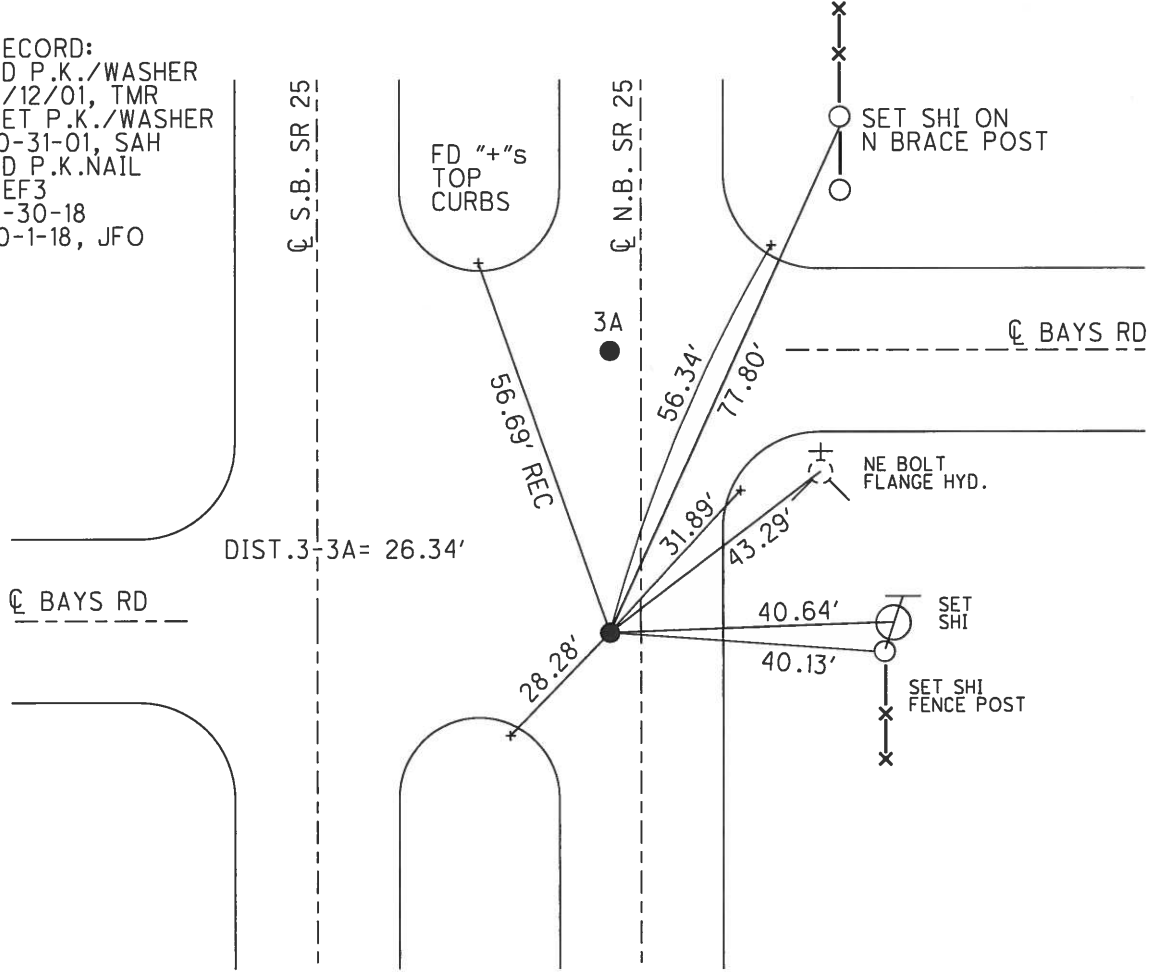
STATION: 134+29

HORIZ.DATUM: NAD83(2011) GEOID: NAVD88 2012A

GRID: NORTHING: 585642.099 EASTING: 1652353.503



RECORD:  
 FD P.K./WASHER  
 4/12/01, TMR  
 SET P.K./WASHER  
 10-31-01, SAH  
 FD P.K.NAIL  
 REF3  
 5-30-18  
 10-1-18, JFO



# O.D.O.T. DISTRICT 2 SURVEY OFFICE

PERSONNEL \_\_\_\_\_

REFERENCE NO. 3

SHEET 6 OF 23

NOTES Husc

H.C. Rousos

R.C. Van Dusen

DATE 4-12-01

WEATHER Pt. Cldy - Windy

TEMP. 72°F

ROUTE SR-25

COUNTY Wood

TOWNSHIP Liberty

SECTION 36

T 4 N R 10 E

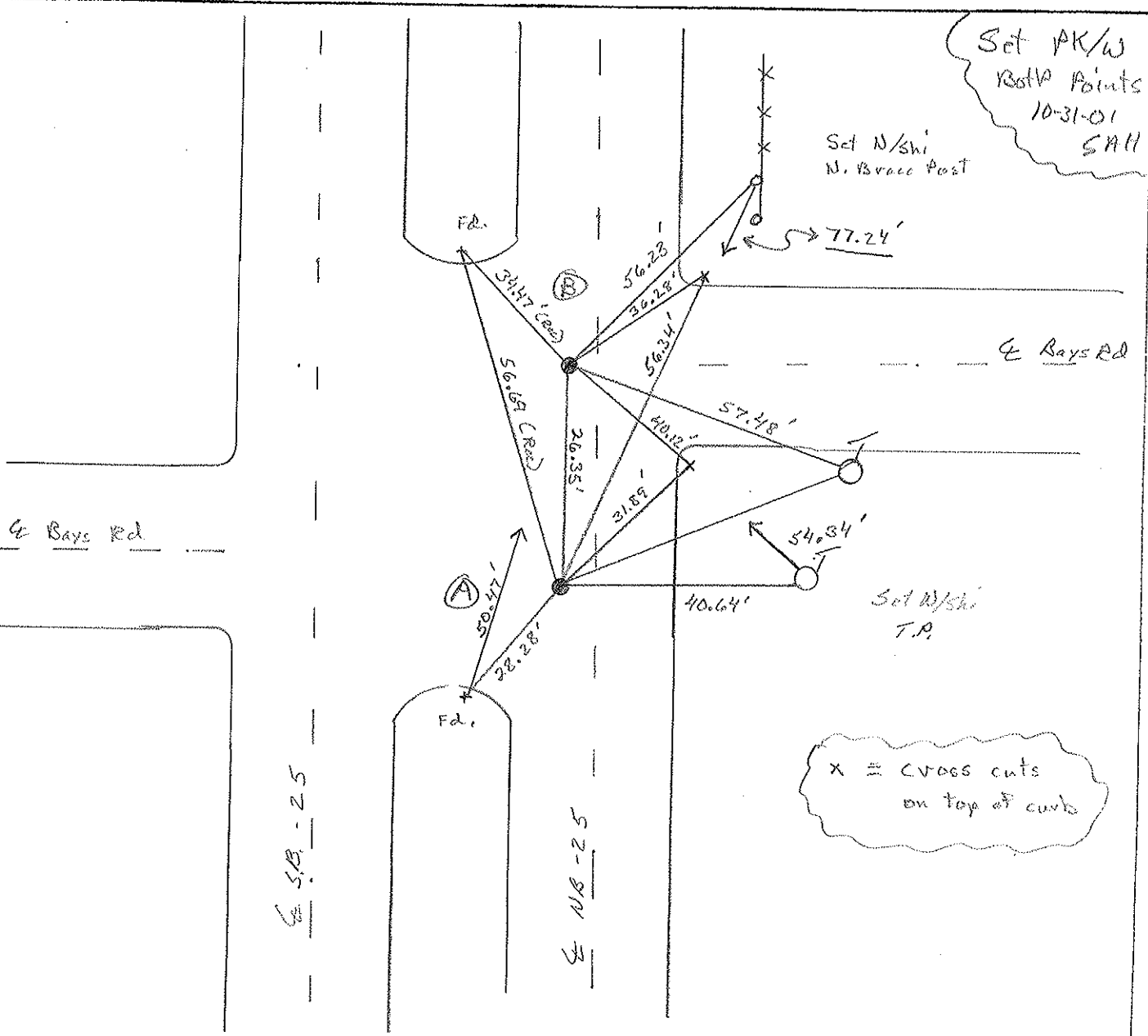
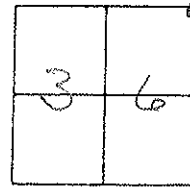
TYPE MONUMENT (A) PK/W (B) PK/W

ON SURFACE - BELOW Surface

LEFT - E PAV T. - RIGHT (A) 2.6' (B) 2.8'

TO EDGE PAVEMENT

S.L.M. (A) 134+29 (B) 134+55



# O.D.O.T. DISTRICT 2 SURVEY OFFICE

PERSONNEL

REFERENCE NO. 3

SHEET 6 OF 23

NOTES HOFFMAN

H.C. LOEHRIE

R.C. BARNISEL

DATE 3-22-91

WEATHER CLOUDY

TEMP. 55°

ROUTE SR 25

COUNTY WOOD

TOWNSHIP LIBERTY

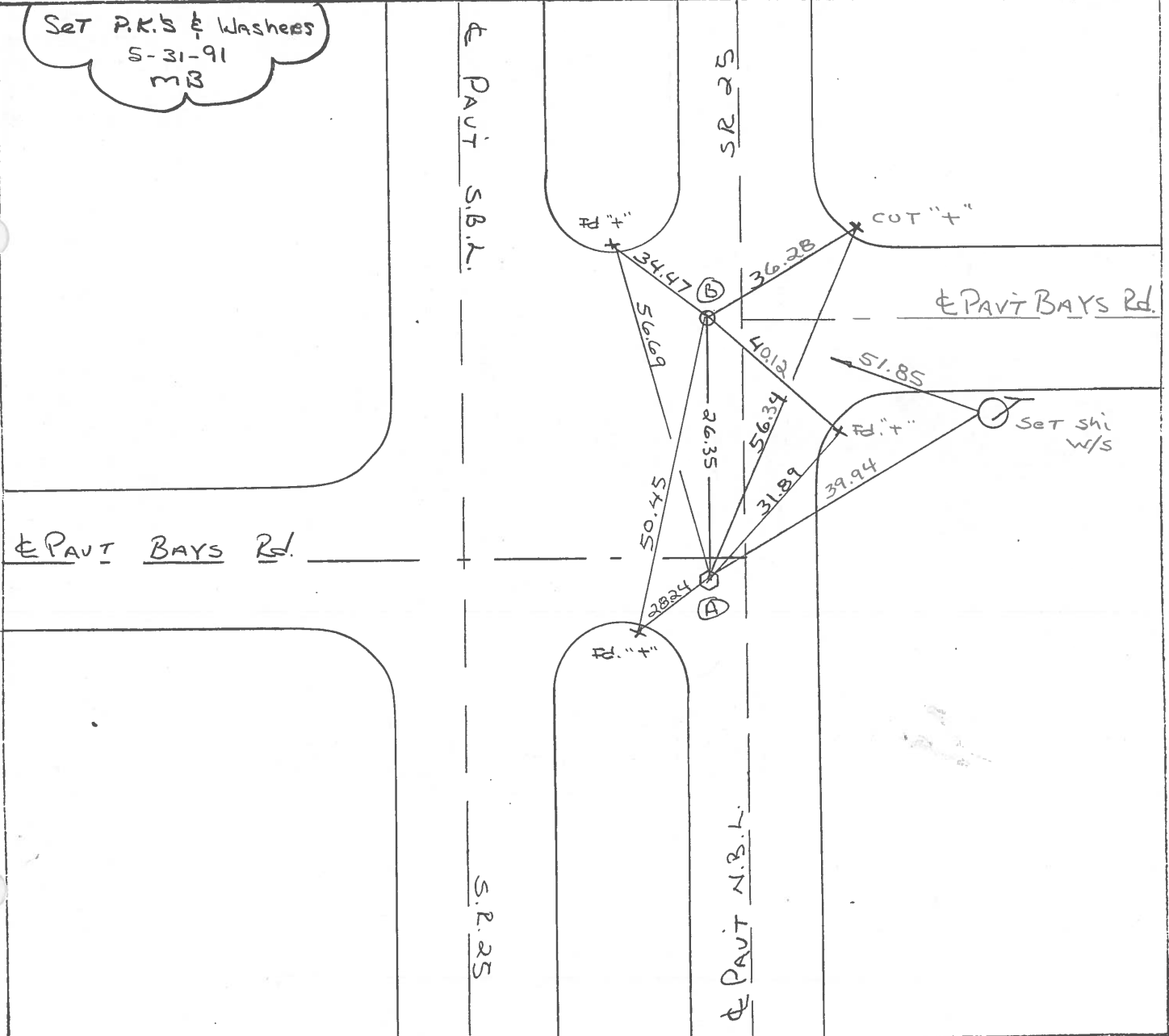
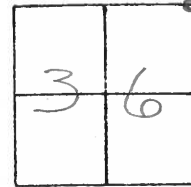
SECTION 36

T4 NR 10 E

TYPE MONUMENT BRASS MONUMENT <sup>(A)</sup> IN P.K./WASHER <sup>(B)</sup>  
 ON SURFACE - BELOW 1 1/2" down <sup>in</sup> SURFACE  
 LEFT - ☉ PAV'T. - RIGHT 2.6' <sup>at</sup> 2.8

<sup>(B)</sup> 8.7 TO LT. EDGE PAVEMENT

S.L.M. (A) = 134 + 29



County WOOD S.R. - U.S. 25

Date 6-9-81 8-25-81

Township LIBERTY

Weather CLOUDY

Section 36

Temp. + 75°


T4N, R10E

Personnel Hoffman

Lochrke

Householder

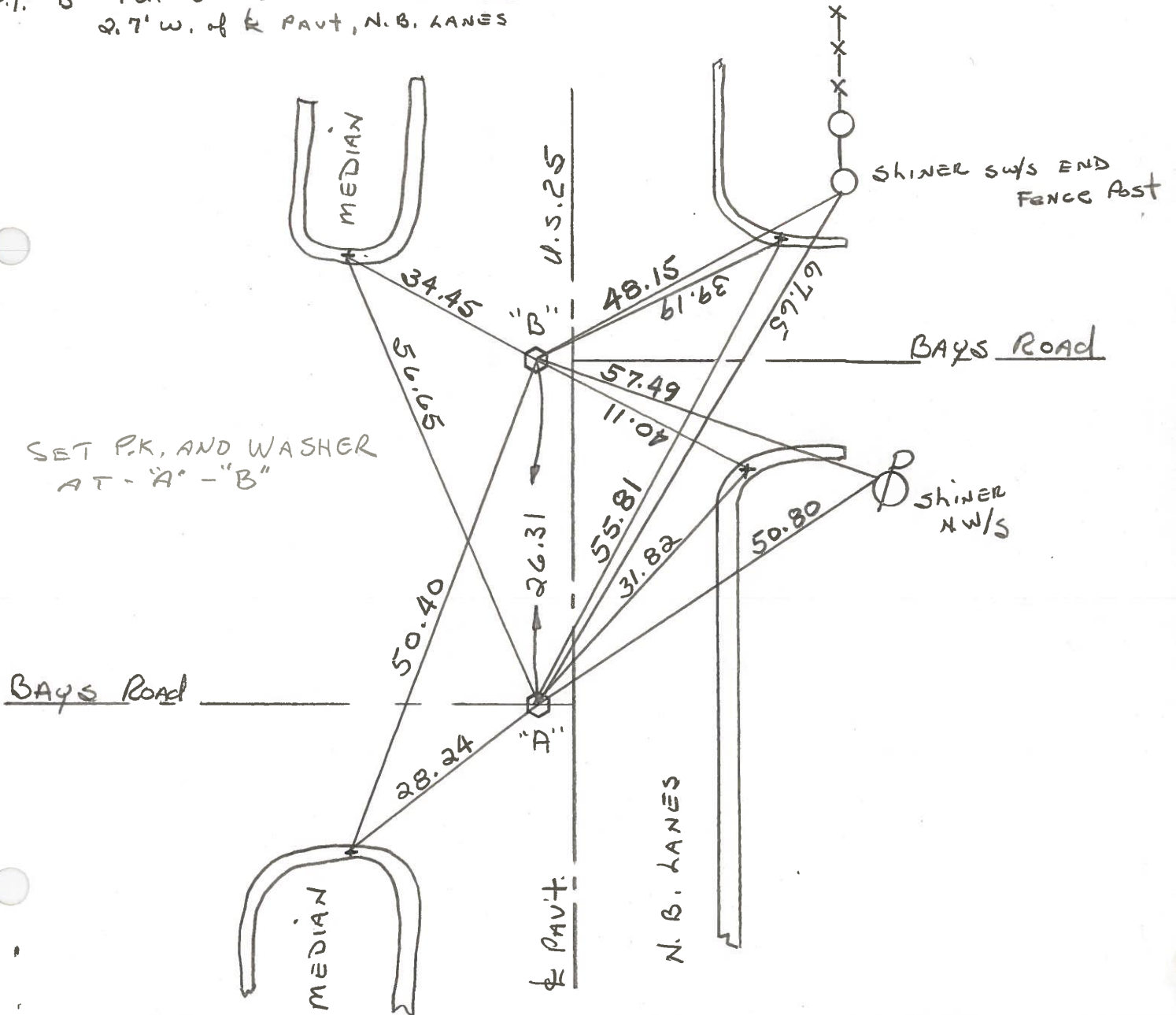
3



Pt. "A" Fd. BRASS MON. @ SURFACE  
2.5' W. of & PAVT, N.B. LANES

PROJECT STA. ± 134 + 76

Pt. "B" Fd. BRASS MON. @ SURFACE  
2.7' W. of & PAVT, N.B. LANES



O.D.O.T. DISTRICT 2 SURVEY OFFICE

SHEET \_\_\_\_\_ OF \_\_\_\_\_

County WOOD <sup>U.S.</sup> ~~S.R.~~ 25

Date 7-6-71

Township LIBERTY

Weather CLEAR

Section 36

Temp. 80°

T4N, R10E

Personnel BURNSIDE

SMITH

BOWERS

(3)

