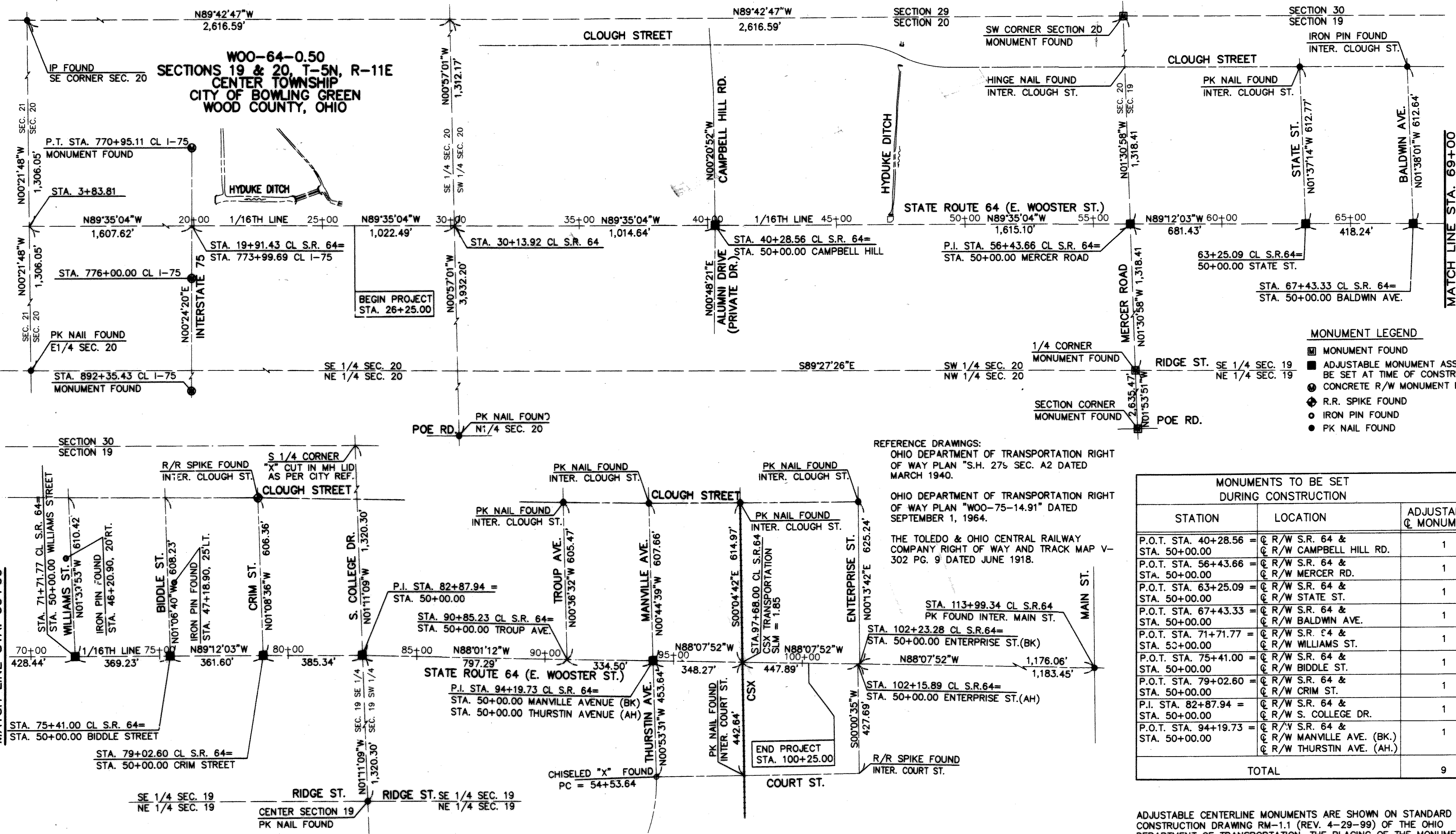


PID NO. 21080  
R/W DESIGNER R.A.P.  
R/W REVIEWER K.C.D.

CENTERLINE PLAT

WOO-64-0.50

1/1  
1/59  
242  
300



- MONUMENT LEGEND**
- ☐ MONUMENT FOUND
  - ADJUSTABLE MONUMENT ASSEMBLY TO BE SET AT TIME OF CONSTRUCTION
  - CONCRETE R/W MONUMENT FOUND
  - ◆ R.R. SPIKE FOUND
  - IRON PIN FOUND
  - PK NAIL FOUND

REFERENCE DRAWINGS:  
OHIO DEPARTMENT OF TRANSPORTATION RIGHT OF WAY PLAN "S.H. 27s SEC. A2 DATED MARCH 1940."  
OHIO DEPARTMENT OF TRANSPORTATION RIGHT OF WAY PLAN "WOO-75-14.91" DATED SEPTEMBER 1, 1964.  
THE TOLEDO & OHIO CENTRAL RAILWAY COMPANY RIGHT OF WAY AND TRACK MAP V-302 PG. 9 DATED JUNE 1918.

MONUMENTS TO BE SET DURING CONSTRUCTION		
STATION	LOCATION	ADJUSTABLE MONUMENTS
P.O.T. STA. 40+28.56 = STA. 50+00.00	☐ R/W S.R. 64 & ☐ R/W CAMPBELL HILL RD.	1
P.O.T. STA. 56+43.66 = STA. 50+00.00	☐ R/W S.R. 64 & ☐ R/W MERCER RD.	1
P.O.T. STA. 63+25.09 = STA. 50+00.00	☐ R/W S.R. 64 & ☐ R/W STATE ST.	1
P.O.T. STA. 67+43.33 = STA. 50+00.00	☐ R/W S.R. 64 & ☐ R/W BALDWIN AVE.	1
P.O.T. STA. 71+71.77 = STA. 53+00.00	☐ R/W S.R. 64 & ☐ R/W WILLIAMS ST.	1
P.O.T. STA. 75+41.00 = STA. 50+00.00	☐ R/W S.R. 64 & ☐ R/W BIDDLE ST.	1
P.O.T. STA. 79+02.60 = STA. 50+00.00	☐ R/W S.R. 64 & ☐ R/W CRIM ST.	1
P.I. STA. 82+87.94 = STA. 50+00.00	☐ R/W S.R. 64 & ☐ R/W S. COLLEGE DR.	1
P.O.T. STA. 94+19.73 = STA. 50+00.00	☐ R/W S.R. 64 & ☐ R/W MANVILLE AVE. (BK.) ☐ R/W THURSTIN AVE. (AH.)	1
TOTAL		9

ADJUSTABLE CENTERLINE MONUMENTS ARE SHOWN ON STANDARD CONSTRUCTION DRAWING RM-1.1 (REV. 4-29-99) OF THE OHIO DEPARTMENT OF TRANSPORTATION. THE PLACING OF THE MONUMENTS SHALL BE UNDER THE DIRECTION OF A REGISTERED SURVEYOR AT THE TIME OF CONSTRUCTION. ANY ALTERATIONS, WITH PRIOR APPROVAL OF THE DEPARTMENT OF TRANSPORTATION, SHALL BE NOTED AND O.D.O.T. SHALL BE NOTIFIED OF THE NEW LOCATIONS.

**STATIONING**  
STATIONING IS BASED UPON THE STRAIGHT LINE MILEAGE (SLM) OF 1.85 AT THE INTERSECTION OF THE RAILROAD TRACKS AND THE CENTERLINE OF E. WOOSTER STREET (S.R. 64).

**BASIS OF BEARINGS**  
THE BEARINGS REFERRED TO HEREIN ARE BASED UPON THE OHIO STATE PLANE COORDINATE SYSTEM (NORTH ZONE).


NOTE: RIGHT WAY IS BASED ON ROAD RECORD VOL. "A" PG. 2 AND COMMISSIONER'S JOURNAL VOL. "K" PAGE 149 AS BEING 40 FEET IN WIDTH. ADDITIONAL RIGHT OF WAY WAS DEDICATED ON THE SOUTH SIDE OF E. WOOSTER BY THE FOLLOWING PLATS:  
THURSTIN'S ADDITION PLAT BK. 1 PG. 61  
THURSTIN'S ADDITION LOT 231 PLAT BK 1 PG. 69  
NORTON REED'S ADDITION PLAT BK. 1 PG. 75  
AUDITOR'S MAP PLAT BK. 2 PG. 6A  
THURSTIN'S 2ND ADDITION PLAT BK. 2 PG. 80  
TROUP'S ADDITION PLAT BK. 3 PG. 117  
CRIM'S ADDITION PLAT BK. 4 PG. 35  
MCMAHON & LESTER ADDITION PLAT BK. 6 PG. 65  
SUBDIVISION OUTLOT 99 PLAT BK. 9 PG. 1  
RIEGLE ADDITION PLAT BK. 10 PG. 83

NOTE: ADDITIONAL RIGHT OF WAY WAS ACQUIRED BY DEED OR EASEMENT THROUGH THE FOLLOWING DEED INSTRUMENTS:  
VOL. 76 PG. 543 & 546 VOL. 440 PG. 185  
VOL. 443 PG. 794 VOL. 455 PG. 282  
VOL. 476 PG. 706 & 867 VOL. 479 PG. 387 & 389  
VOL. 481 PG. 766 VOL. 488 PG. 230  
VOL. 492 PG. 336 VOL. 493 PG. 423,845,&854  
VOL. 494 PG. 303 VOL. 569 PG. 262  
VOL. 654 PG. 833 VOL. 744 PG. 772  
VOL. 453 PG. 751 VOL. 453 PG. 753  
VOL. 453 PG. 861

I HEREBY CERTIFY THAT THIS PLAT IS A TRUE DELINEATION OF A SURVEY MADE FOR THE OHIO DEPARTMENT OF TRANSPORTATION IN OCTOBER 2000 BY POGGEMEYER DESIGN GROUP, INC.

THE ESTABLISHMENT OF THE PROPERTY LINES AND EXISTING RIGHT OF WAY LINES SHOWN ON THIS PLAN AS OF THIS DATE WAS PERFORMED BY ME OR UNDER MY DIRECT SUPERVISION.

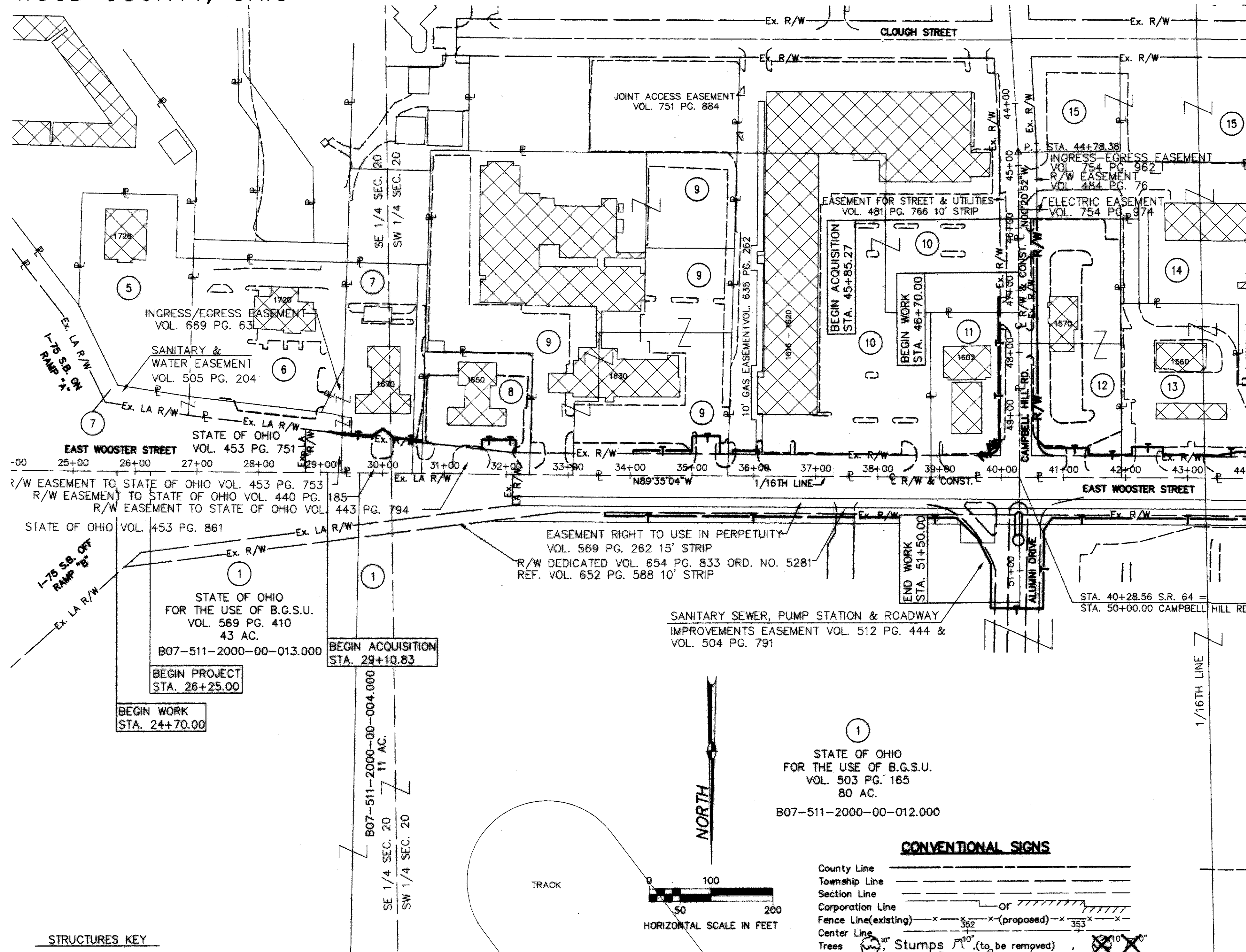
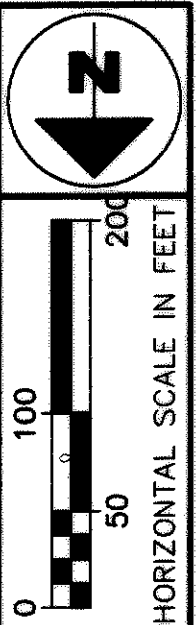
*Robert A. Priest* 05/09/02  
ROBERT A. PRIEST PROFESSIONAL SURVEYOR NO. 6924 DATE



PLOTTED: APRIL 07, 2002  
R.A.P.  
FILE NAME: I:\073\011\TRAN\RIGHT OF WAY\21080RC.DWG 5-7-02 7:57:18 am EST

W00-64-0.50  
SE 1/4 & SW 1/4 SEC. 20  
T-5N, R-11E, CENTER TOWNSHIP  
CITY OF BOWLING GREEN  
WOOD COUNTY, OHIO

PARCEL	OWNER
5	BEF REIT, INC. AN OHIO CORPORATION
6	RAYMOND L. FRICK
7	BP EXPLORATION & OIL INC., AN OHIO CORPORATION
8	NORMAN E. HOLLEY, TRUSTEE & BARBARA A. HOLLEY LEASED TO MARATHON OIL CO. (VOL. 57 PG. 83) AMENDED VOL. 60 PG. 196 & VOL. 73 PG. 876 SUBLEASED TO EMRO MARKETING CO. (VOL. 76 PG. 840)
9	BOWLING GREEN LODGE L.L.C., AN OHIO L.L.C.
10	A & M GREEN FAMILY LIMITED PARTNERSHIP AN OHIO LIMITED PARTNERSHIP
11	J-F ENTERPRISES, INC., AN OHIO CORPORATION
12	HEKRON INVESTMENT, INC., AN OHIO CORPORATION
13	SPEEDWAY SUPERAMERICA, LLC A DELAWARE LIMITED LIABILITY COMPANY
14	GREEN DAYS, LLC, AN OHIO LIMITED LIABILITY COMPANY LEASE TO WAFFLE HOUSE, INC. (VOL. 84 PG. 872)



UTILITIES:

City of Bowling Green  
Director of Public Works  
304 North Church Street  
Bowling Green, OH 43402  
419-354-6227

Columbia Gas of Ohio, Inc.  
Engineering Department  
333 S. Erie Street  
Toledo, OH 43602  
419-252-8110

Capital Planning  
Bowling Green State University  
607 Administration Building  
Bowling Green, OH 43403  
419-372-8591

Columbia Gas Transmission  
589 N. State Road  
Medina, OH 44256  
330-721-4167

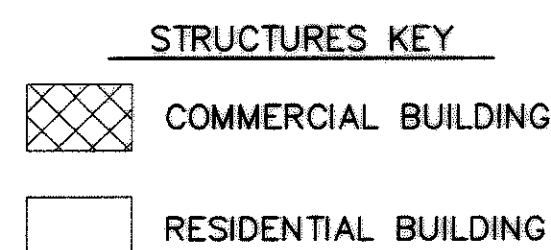
I.T.S.  
Bowling Green State University  
Hayes 321  
1001 E. Wooster Street  
Bowling Green, OH 43403  
419-372-8843

Time Warner Cable  
118 N. Main Street  
Bowling Green, OH 43402  
419-353-7100

Verizon - North  
300 West Gypsy Lane Road  
Bowling Green, OH 43402  
419-354-9452/419-354-9457

Buckeye Cablesystem  
4818 Angola Road  
Toledo, OH 43615  
419-724-9820 ext. 3368

AT&T  
229 W. 7th Street  
Cincinnati, OH 45202  
513-784-3238



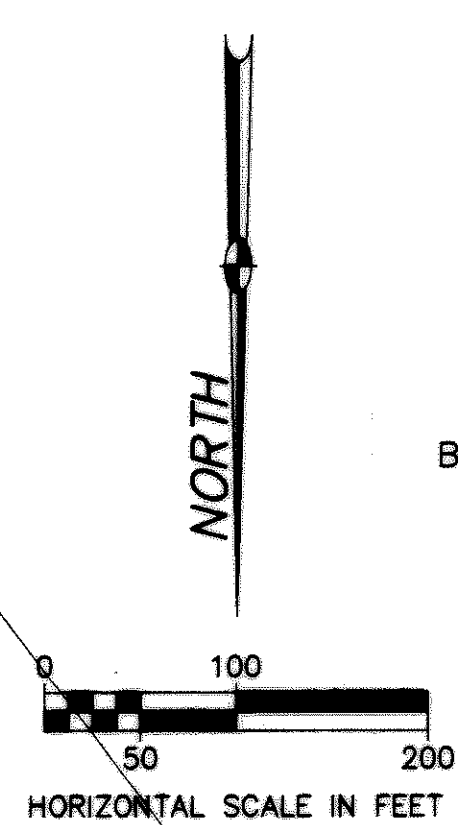
**STATIONING**

STATIONING IS BASED UPON THE STRAIGHT LINE MILEAGE (SLM) OF 1.85 AT THE INTERSECTION OF THE RAILROAD TRACKS AND THE CENTERLINE OF E. WOOSTER STREET (S.R. 64).

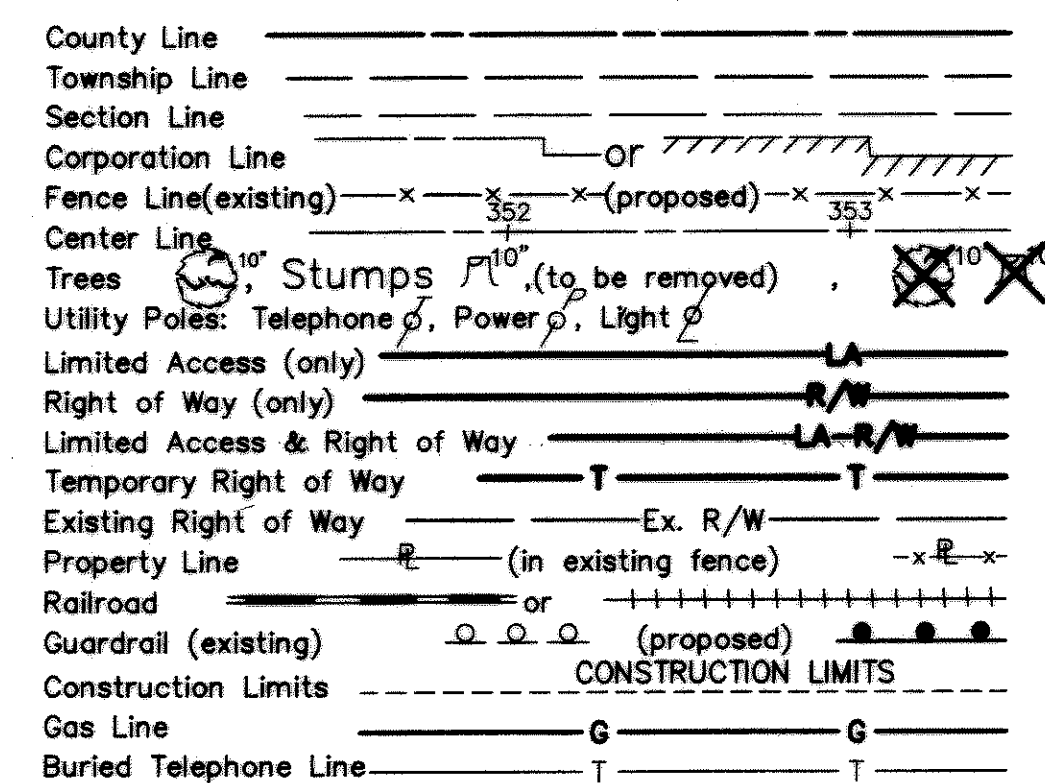
THE LOCATION OF THE UNDERGROUND UTILITIES SHOWN ON THE PLANS ARE AS OBTAINED FROM THE OWNERS OF THE UTILITY AS REQUIRED BY SECTION 153.64 OF THE O.R.C.

**BEARINGS**

BEARINGS ARE BASED ON THE OHIO STATE PLANE COORDINATE SYSTEM (NORTH ZONE).



**CONVENTIONAL SIGNS**

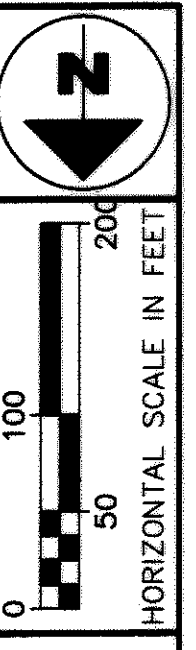


REV.	DATE	DESCRIPTION
1	02/27/03	REVISED OWNER PARCEL 14
FIELD REVIEW BY R.A.P. 07/08/02		
OWNERSHIP VERIFIED R.A.P. 07/08/02		
DATE OF COMPLETION JULY 9, 2002		

PID NO. 21080  
 R/W DESIGNER R.A.P.  
 R/W REVIEWER K.C.D.  
**PROPERTY MAP**  
**W00-64-0.50**

PLOTTED: MARCH 3, 2003  
 FILE NAME: I:\1073\011\Tran\Right of Way\21080RM.dwg 03/03/03 01:03:09 PM EST  
 R.A.P.

PARCEL	OWNER
2	HAVEN HOUSE MANOR LTD. AN OHIO LTD. PARTNERSHIP
3	DOUGLAS R. VALENTINE TRUSTEE OF THE DOUGLAS R. VALENTINE LIVING TRUST OF DECEMBER 18, 1992
4	THE TRUSTEES OF THE DIOCESE OF OHIO, A CORPORATION
14	BG INVESTMENTS 1031, INC., AN OHIO CORPORATION LEASE TO WAFFLE HOUSE, INC. (VOL. 754 PG. 962)
15	R & Y HOLDINGS, LLC, AN OHIO LIMITED LIABILITY CO.
16	BENNETT ENTERPRISES, INC., AN OHIO CORPORATION
17	BUCKEYE INVESTMENT COMPANY
18	TRUSTEES OF FIRST METHODIST CHURCH, BOWLING GREEN, OHIO LEASE TO WENDY'S INTERNATIONAL, INC. (VOL. 68 PG. 309) SUB-LEASED TO J.N.T. FOOD SERVICE CORPORATION, AN OHIO CORPORATION (VOL. 81 PG. 1007)
19	CNL APF PARTNERS, LP, A DELAWARE LIMITED PARTNERSHIP LEASE TO CASTLE HILL HOLDINGS VII, LLC (VOL. 82 PG. 872)
20	MID-AMERICAN NATIONAL BANK & TRUST CO.
21	FRANCHISE REALTY INTERSTATE CORPORATION
22	FALCON PLAZA, LLC, AN OHIO LIMITED LIABILITY COMPANY
23	JPC LIMITED PARTNERSHIP AN OHIO LIMITED PARTNERSHIP
24	LARRY T. WILLIAMS & MARCIA K. WILLIAMS
25	BOWLING GREEN STATE UNIVERSITY



PID NO. 21080

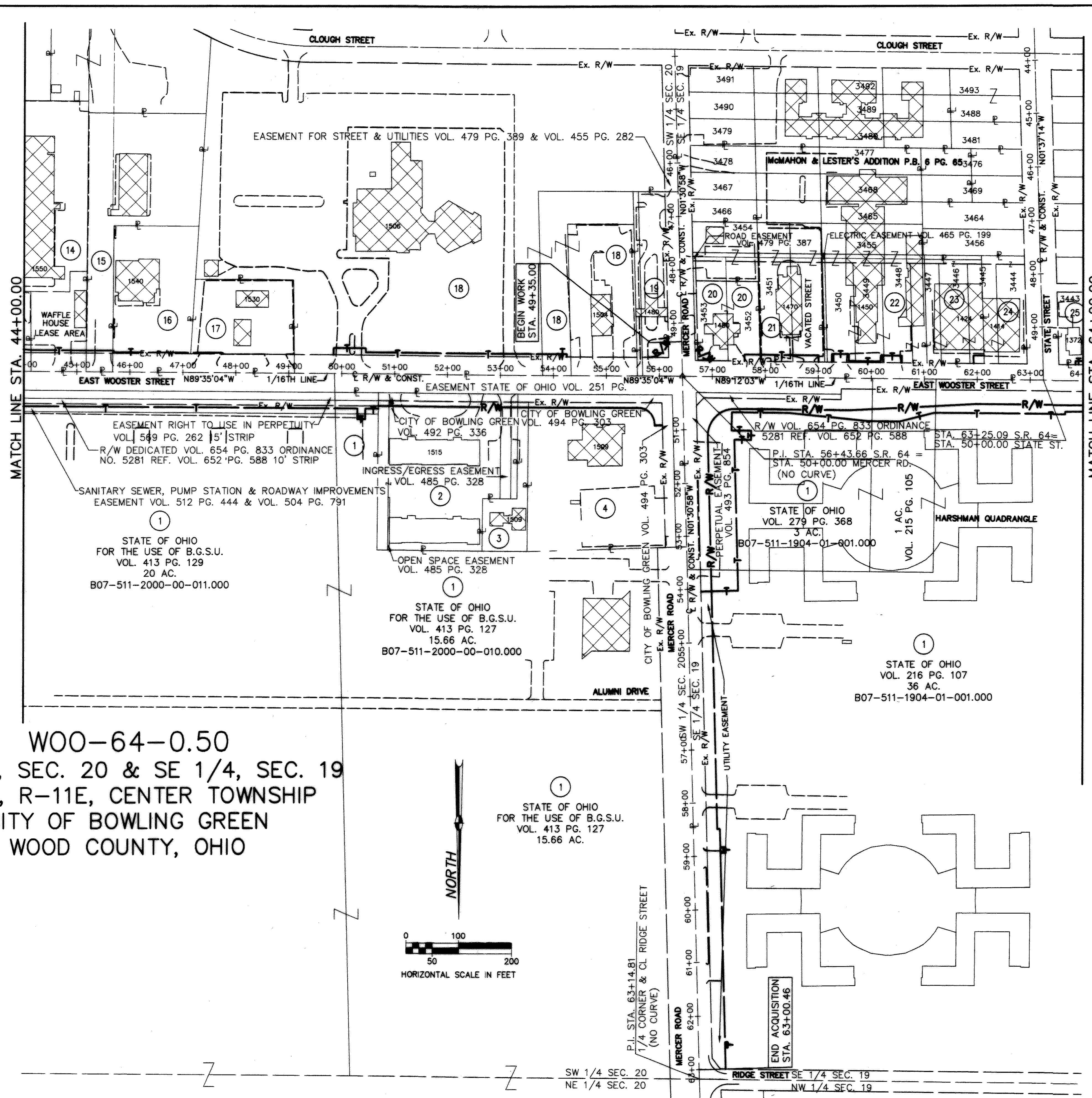
R/W DESIGNER R.A.P. R/W REVIEWER K.C.D.

PROPERTY MAP

WOO-64-0.50

3/59

244/300



**STRUCTURES KEY**  
 [Cross-hatched box] COMMERCIAL BUILDING  
 [White box] RESIDENTIAL BUILDING

**STATIONING**  
 STATIONING IS BASED UPON THE STRAIGHT LINE MILEAGE (SLM) OF 1.85 AT THE INTERSECTION OF THE RAILROAD TRACKS AND THE CENTERLINE OF E. WOOSTER STREET (S.R. 64).


THE LOCATION OF THE UNDERGROUND UTILITIES SHOWN ON THE PLANS ARE AS OBTAINED FROM THE OWNERS OF THE UTILITY AS REQUIRED BY SECTION 153.64 OF THE O.R.C.

**BEARINGS**  
 BEARINGS ARE BASED ON THE OHIO STATE PLANE COORDINATE SYSTEM (NORTH ZONE).

**CONVENTIONAL SIGNS**

County Line	-----
Township Line	-----
Section Line	-----
Corporation Line	----- or -----
Fence Line (existing)	-x-352-x-(proposed)-x-353-x-
Center Line	-----
Trees	(circle with cross) Stumps (circle with X) (to be removed)
Utility Poles	Telephone (circle with T), Power (circle with P), Light (circle with L)
Limited Access (only)	LA
Right of Way (only)	R/W
Limited Access & Right of Way	LA-R/W
Temporary Right of Way	T
Existing Right of Way	Ex. R/W
Property Line	---(in existing fence)---x---x---
Railroad	----- or -----
Guardrail (existing)	o-o-o (proposed)
Construction Limits	----- CONSTRUCTION LIMITS -----
Gas Line	G
Buried Telephone Line	T

WOO-64-0.50  
 SW 1/4, SEC. 20 & SE 1/4, SEC. 19  
 T-5N, R-11E, CENTER TOWNSHIP  
 CITY OF BOWLING GREEN  
 WOOD COUNTY, OHIO



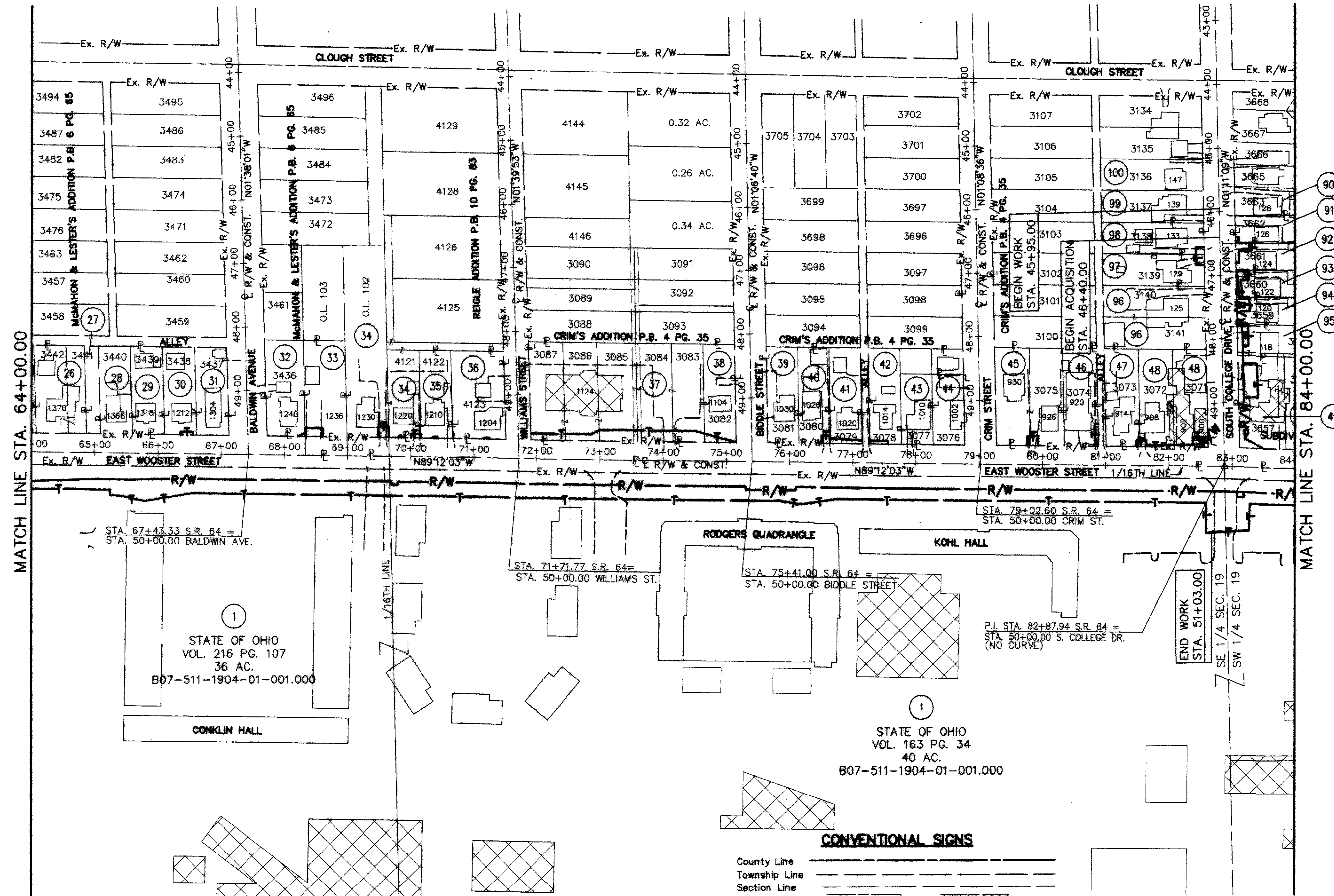
PLOTTED: MARCH 3, 2003  
 FILE NAME: I:\073\011\Tran\Right of Way\21080RM.dwg 03/03/03 01:03:09 PM EST  
 R.A.P.

REV.	DATE	DESCRIPTION
4	02/26/03	ADDED PARCEL 23-WAV
3	02/12/03	DELETED 23-SV,23-TV,24-SV,24-TV
2	07/31/02	LABELED UTILITY EASEMENT
1	07/22/02	REVISED MERCER RD R/W

FIELD REVIEW BY R.A.P. 07/08/02  
 OWNERSHIP VERIFIED R.A.P. 07/08/02  
 DATE OF COMPLETION JULY 9, 2002

SHEET 2 OF 4

W00-64-0.50  
SE 1/4 & SW 1/4, SEC. 19  
T-5N, R-11E, CENTER TOWNSHIP  
CITY OF BOWLING GREEN  
WOOD COUNTY, OHIO

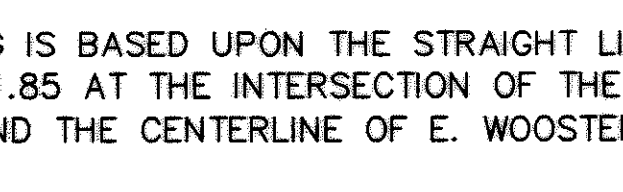
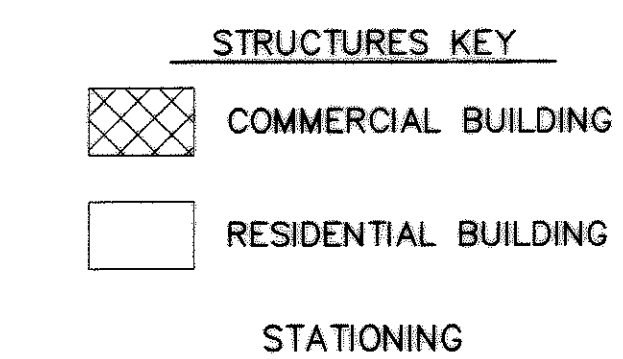


PARCEL	OWNER
26	MICHAEL DAVID WILLMARTH & MARY LOU WILLMARTH
27	GEORGE A. RUSSELL, TRUSTEE & JACK FREASE
28	ELIZABETH A. MAURER & KENNETH A. MAURER TRUSTEES UNDER THE MAURER TRUST DATED DECEMBER 23, 1992
29	JOHN H. FROBOSE & MARY H. FROBOSE
30	VERNON C. HANSEN 1/2 & BARBARA J. KNAUER 1/2
31	VERNON C. HANSEN 1/2 & BARBARA J. KNAUER 1/2
32	MARILYN R. VALENTINE, TRUSTEE OF THE MARILYN R. VALENTINE LIVING TRUST DATED DECEMBER 10, 1993
33	STEVEN J. SMITH & RHONDA C. GARVEY, TRUSTEES, UNDER THE GARVEY/SMITH LIVING TRUST DATED APRIL 1, 1999
34	WILLIAM F. SCHMELTZ & PEGGY L. SCHMELTZ
35	PEGGY LOU SCHMELTZ
36	STEVEN J. SMITH & RHONDA C. GARVEY, TRUSTEES, UNDER THE GARVEY/SMITH LIVING TRUST DATED APRIL 1, 1999
37	OHIO DISTRICT LUTHERAN CHURCH EXTENSION FUND, INC., AN OHIO CORPORATION
38	JAMES R. DUNIPACE II & JANETTE M. DUNIPACE
39	HAMLIN INVESTMENTS CORPORATION CORPORATION OF THE STATE OF FLORIDA
40	RICHARD D. SHAW & VELMA I. SHAW
41	KURT SLATER
42	RONALD F. TRZCINSKI & MARY JO TRZCINSKI
43	SCOTT A. SLATER
44	MEREDITH M. MYLES, SR., TRUSTEE TWILA M. MYLES, TRUSTEE
45	TIMOTHY J. CARTY, JOHN M. CARTY, COLLEEN J. WHALEN, KATHLEEN M. SEARS, AND MAUREEN K. MEADE
46	VELMA I. SHAW
47	JEAN DURLIAT HINES
48	T.O.'S TWO, LTD., AN OHIO LIMITED LIABILITY COMPANY
49	STATE OF OHIO
90	JONG SIK YOON & KYIN SOON
91	DOUGLAS S. DOREN
92	MARION V. HILL
93	ALLEN S. WHITE & MAUREEN G. WHITE
94	LARRY E. REECE & ANN E. REECE
95	JOHN H. FROBOSE & MARY H. FROBOSE
96	JACQUELINE COLUMBER
97	JAMES R. VAN VORHIS & ANDREA C. VAN VORHIS
98	JOHN H. FROBOSE & MARY H. FROBOSE
99	LARRY L. DONLEY & LINDA DONLEY
100	JOHN H. FROBOSE & MARY H. FROBOSE

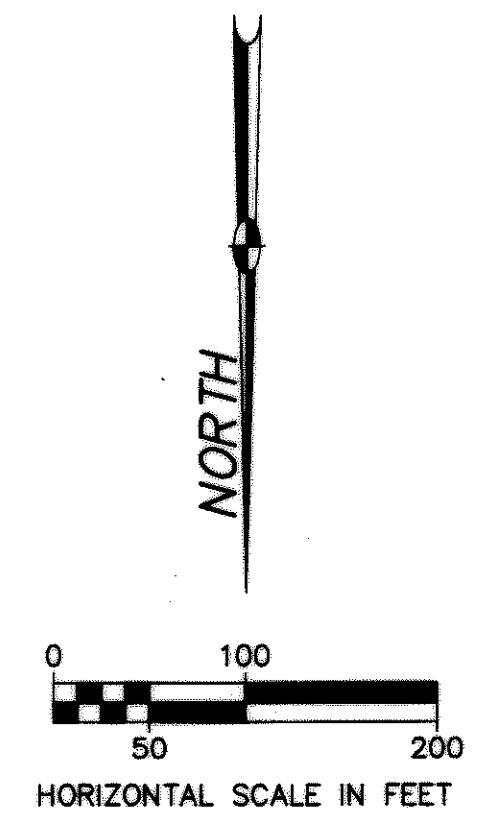
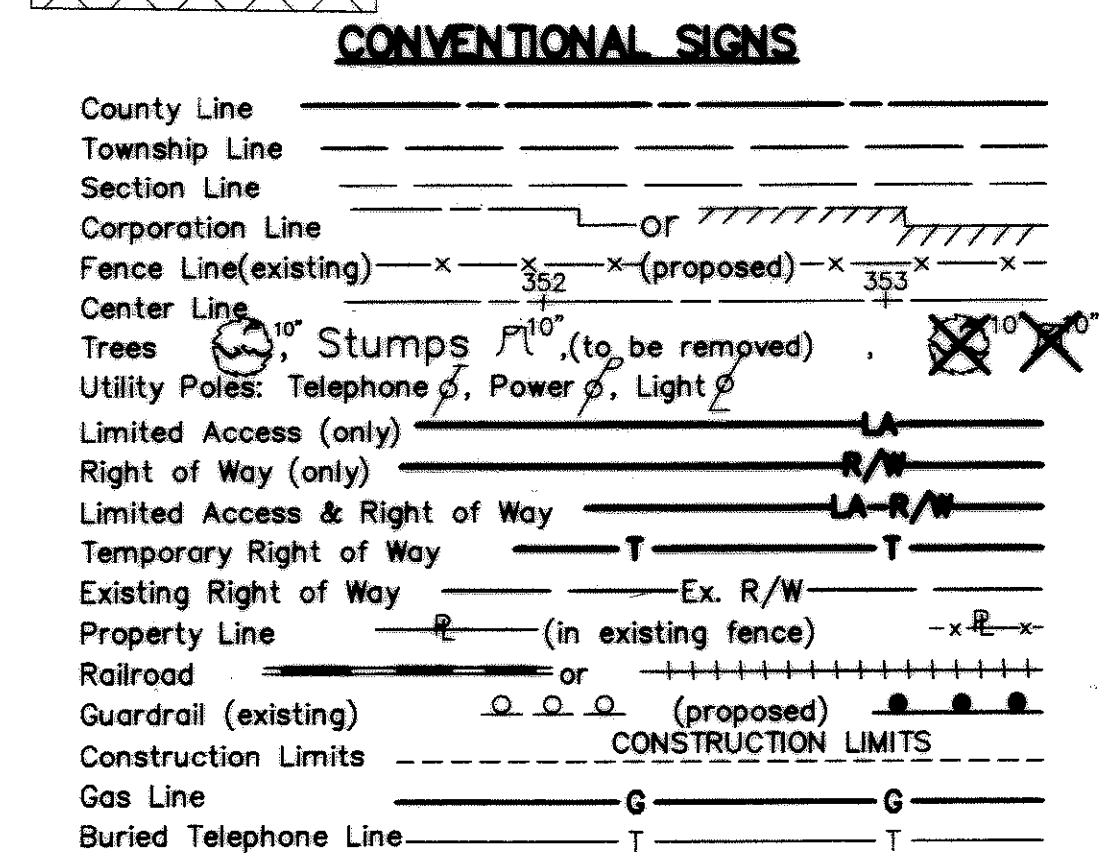
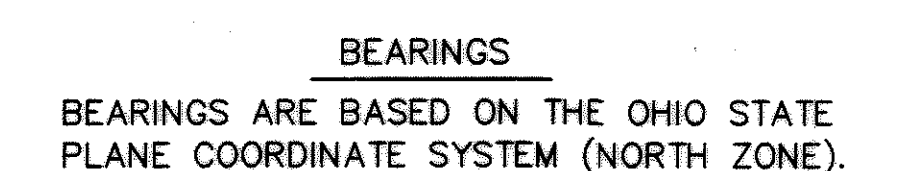


PID NO. 21080  
R/W DESIGNER R.A.P.  
R/W REVIEWER K.C.D.

PROPERTY MAP



THE LOCATION OF THE UNDERGROUND UTILITIES SHOWN ON THE PLANS ARE AS OBTAINED FROM THE OWNERS OF THE UTILITY AS REQUIRED BY SECTION 153.64 OF THE O.R.C.

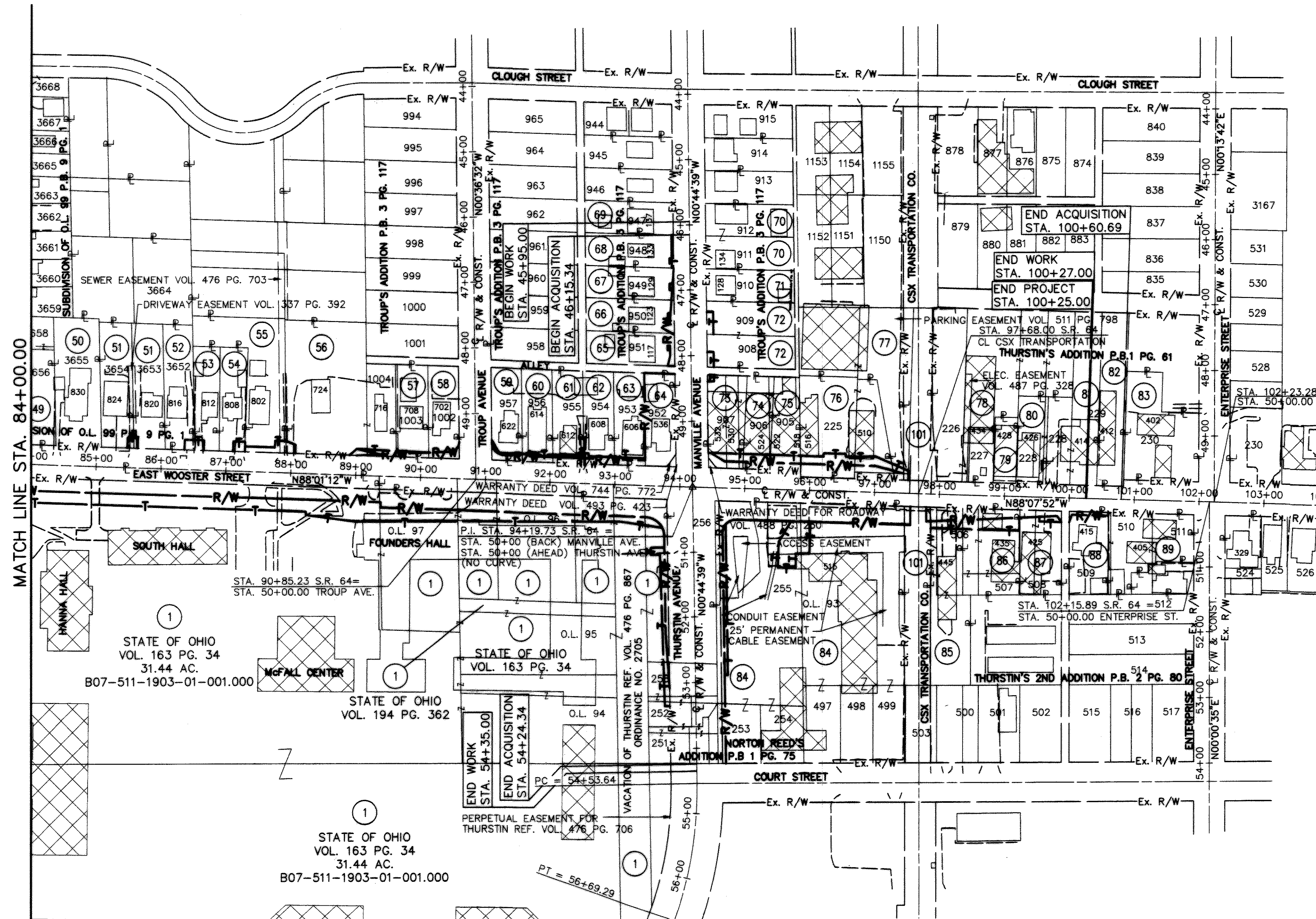


REV.	DATE	DESCRIPTION
2	02/13/03	REVISED OWNER PARCELS 30 & 31
1	12/20/02	REVISED OWNER 98
FIELD REVIEW BY	R.A.P.	07/08/02
OWNERSHIP VERIFIED	R.A.P.	07/08/02
DATE OF COMPLETION	JULY 9, 2002	

W00-64-0.50

4/59  
245  
300

W00-64-0.50  
 SW 1/4, SECTION 19  
 T-5N, R-11E, CENTER TOWNSHIP  
 CITY OF BOWLING GREEN  
 WOOD COUNTY, OHIO



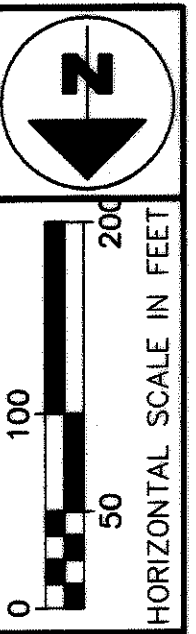
MATCH LINE STA. 84+00.00

- STRUCTURES KEY**
- COMMERCIAL BUILDING
  - RESIDENTIAL BUILDING
- STATIONING**

THE LOCATION OF THE UNDERGROUND UTILITIES SHOWN ON THE PLANS ARE AS OBTAINED FROM THE OWNERS OF THE UTILITY AS REQUIRED BY SECTION 153.64 OF THE O.R.C.

**BEARINGS**  
 BEARINGS ARE BASED ON THE OHIO STATE PLANE COORDINATE SYSTEM (NORTH ZONE).

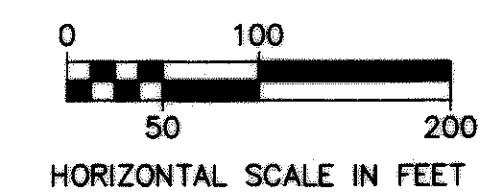
PARCEL	OWNER
49	STATE OF OHIO
50	MICHAEL D. LOCEY & LENITA C. LOCEY
51	SCOTT E. PAHL & SHARON K. PAHL
52	ROGER A. BOGGS
53	JORDAN SCMELTZ
54	KYLE J. HERTZFELD & DALE A. HERTZFELD
55	THOMAS M. CARPENTER & DIANA R. CARPENTER
56	ALLEN A. GREEN, TRUSTEE & MARY D. GREEN, TRUSTEE
57	JAACK PANKSEPP
58	RANDOLPH G. SCHMELTZ & JESSIE L. SCHMELTZ
59	EYECON ENTERPRISES, LTD., AN OHIO LIMITED LIABILITY CO.
60	JOSEF KEGLEWITSCH & VIVIAN KEGLEWITSCH
61	ACTIVE CHRISTIANS TODAY CAMPUS MINISTRY, INC.
62	KRISTIE A. FOELL
63	JACK A. JONES, JAMES E. JONES, JR. & BRODY B. JONES
64	DEVIN DAUTERMAN
65	ELIZABETH A. MAURER & KENNETH A. MAURER, TRUSTEES UNDER THE MAURER TRUST DATED DECEMBER 23, 1992
66	RONALD C. SMITH & RUTH C. SMITH, TRUSTEES SMITH LIVING TRUST, DATED APRIL 11, 1998
67	DOUGLAS S. DOREN
68	STEVEN J. SMITH & RHONDA C. GARVEY, TRUSTEES, UNDER THE GARVEY/SMITH LIVING TRUST DATED APRIL 1, 1999
69	JOHN L. NEWLOVE & LYDIA J. NEWLOVE
70	JOHN L. NEWLOVE & LYDIA J. NEWLOVE
71	EYECON ENTERPRISES, LTD., AN OHIO LIMITED LIABILITY CO.
72	CITY OF BOWLING GREEN, OHIO
73	HAMBLIN INVESTMENTS CORPORATION, CORPORATION OF THE STATE OF FLORIDA
74	KELLY S. HAMBLIN
75	CRAIG E. CHEETWOOD & BARBARA SPLETZER-CHEETWOOD
76	MEREDITH M. MYLES, JR. & BRIDGET A. MYLES
77	HAMBLIN INVESTMENTS CORPORATION CORPORATION OF THE STATE OF FLORIDA
78	1/3 MEREDITH M. MYLES, SR., TRUSTEE OF THE MEREDITH M. MYLES SR. TRUST DATED THE 30TH DAY OF JUNE, 1994 & 1/3 TWILA M. MYLES, TRUSTEE OF THE TWILA M. MYLES TRUST DATED THE 30TH DAY OF JUNE, 1994 & 1/3 MEREDITH M. MYLES, JR.
79	JULIANNA HOTT
80	ALBERT L. POTTER, II
81	THE TOLEDO AUTOMOBILE CLUB
82	DOUGLAS R. LEGALLEY & TONI M. LEGALLEY
83	ALBERT L. POTTER
84	CITY OF BOWLING GREEN, OHIO
85	ROBERT W. MAURER & PATRICIA A. MAURER
86	MASON'S GULF SERVICE, A PARTNERSHIP
87	WILLIAM W. BURKLE & MARY JOY ANN BURKLE
88	ALBERT L. POTTER II
89	BUTTONS, INC., AN OHIO CORPORATION
101	NEW YORK CENTRAL LINES, L.L.C., A DELAWARE LIMITED LIABILITY COMPANY



**PROPERTY MAP**  
 PID NO. **21080**  
 R/W DESIGNER  
 R/W REVIEWER  
 K.C.D.

**CONVENTIONAL SIGNS**

County Line	---
Township Line	---
Section Line	---
Corporation Line	---
Fence Line (existing)	-x-x-
Fence Line (proposed)	-x-x-
Center Line	---
Trees	
Stumps (to be removed)	
Utility Poles: Telephone	
Utility Poles: Power	
Utility Poles: Light	
Limited Access (only)	LA
Right of Way (only)	R/W
Limited Access & Right of Way	LA-R/W
Temporary Right of Way	T
Existing Right of Way	Ex. R/W
Property Line	---
Railroad	---
Guardrail (existing)	---
Guardrail (proposed)	---
Construction Limits	CONSTRUCTION LIMITS
Gas Line	G
Buried Telephone Line	T



SHEET 4 OF 4

REV.	DATE	DESCRIPTION
2	02/11/03	ADDED SUSPEND WORK FLAGS
1	09/26/02	REVISED OWNER PARCEL 88
FIELD REVIEW BY	R.A.P.	07/08/02
OWNERSHIP VERIFIED	R.A.P.	07/08/02
DATE OF COMPLETION	JULY 9, 2002	

W00-64-0.50

5/59  
246  
300

PLOTTED: MARCH 3, 2003  
 FILE NAME: I:\1073\011\From\Right\W00\21080RM.dwg 03/03/03 01:45:59 PM EST  
 R.A.P.

TOTAL NUMBER OF:  
75 OWNERSHIPS  
112 PARCELS  
1 TOTAL TAKES  
1 OWNERSHIPS WITH STRUCTURES INVOLVED  
0 OWNERSHIPS WITH "P" ITEMS

AREA SHOWN IN ACRES

# SUMMARY OF ADDITIONAL RIGHT OF WAY

PARCEL	OWNER	SHEET NO.	OWNERS RECORD		AUDITOR'S ID NUMBER	RECORD AREA ACRES	TOTAL P.R.O. ACRES	GROSS TAKE ACRES	P.R.O. IN TAKE ACRES	NET TAKE	STRUC-TURE	NET RESIDUE		TYPE FUNDS	REMARKS AND PERSONALITY	AS ACQUIRED	
			VOLUME	PAGE								LEFT ACRES	RIGHT ACRES			VOLUME	PAGE
1-SHV	STATE OF OHIO FOR THE USE OF BOWLING GREEN STATE UNIVERSITY	3-5,25-42,47, 48, 53-56	279 215 216 163 163 194 281	368 105 107 34 34 362-366 556	B07-511-1904-01-001.000 B07-511-1904-01-001.000 B07-511-1904-01-001.000 B07-511-1904-01-001.000 B07-511-1903-01-001.000 B07-511-1903-01-002.000	3.0000 1.0000 36.0000 40.0000 31.4400 1.2000 112.6400	0.4896 0.0549 1.5331 1.2125 1.5635 0.6807 5.5343	0.8179 0.1484 0.8738 1.2241 0.8273 0.7627 4.6542	0.4896 0.0549 0.4113 0.6070 0.2977 0.6807 2.5412	0.3283 0.0935 0.4625 0.6171 0.5296 0.0820 2.1130	NO S(4)		CITY				
	GRAND TOTAL				B07-511-1903-01-002.000	1.2000	0.6807	0.7627	0.6807	0.0820			104.9927				
1-SV		4, 37,38, 53, 54	163	34	B07-511-1903-01-001.000	31.4400		0.0018		0.0018					DRAINAGE STRUCTURE		
1-UV		3, 47-52	216	107	B07-511-1904-01-001.000	36.0000		0.4591		0.4591					STORM SEWER		
1-TV1		2,3,17-24,45,46	413 413 503	127 129 165	B07-511-2000-00-010.000 B07-511-2000-00-011.000 B07-511-2000-00-012.000	15.6600 20.0000 80.0000		0.4317		0.4317					WALK, DRIVE, ROAD IMPROVEMENT & GRADING		
1-TV2		3-5,25-42, 47, 48, 53-56	279 215 216 163 163 281	368 105 107 34 34 556	B07-511-1904-01-001.000 B07-511-1904-01-001.000 B07-511-1904-01-001.000 B07-511-1904-01-001.000 B07-511-1903-01-001.000 B07-511-1903-01-002.000	3.0000 1.0000 36.0000 40.0000 31.4400 1.2000		1.9998		1.9998					WALK, DRIVE, ROAD IMPROVEMENT & GRADING		
1-TV3		5,41,42, 55-58	216	107	B07-511-1903-01-002.000	1.2000		0.0398		0.0398					DRIVE IMPROVEMENTS & GRADING		
1-TV4		3, 49, 50	216	107	B07-511-1904-01-001.000	36.0000		0.0023		0.0023					STORM SEWER REPLACEMENT		
1-TV5		3, 51, 52	216	107	B07-511-1904-01-001.000	36.0000		0.0011		0.0011					STORM SEWER REPLACEMENT		
2-SHV	HAVEN HOUSE MANOR LIMITED, AN OHIO LIMITED PARTNERSHIP	3, 23-26	669 485	963 328	B07-511-2003-04-001.000 B07-511-2003-04-002.000	0.1300 1.7600 1.8900	0.0000 0.0000 0.0000	0.0046 0.0560 0.0606	0.0000 0.0000 0.0000	0.0046 0.0560 0.0606							
3-SHV	DOUGLAS R. VALENTINE, TRUSTEE OF THE DOUGLAS R. VALENTINE LIVING TRUST OF DECEMBER 18, 1992	3, 25, 26	708	9	B07-511-2003-04-003.000	0.1500	0.0000	0.0046	0.0000	0.0046					0.1454		
4-WDV	THE TRUSTEES OF THE DIOCESE OF OHIO, A CORPORATION	3,25,26,47,48	338	121	B07-511-2003-04-004.000	1.8000	0.0000	0.0732	0.0000	0.0732					1.7268		
5	BEF REIT, INC. AN OHIO CORPORATION	2, 13, 14	708	681	B07-511-2004-01-004.000	1.1430									NO TAKE		
6	RAYMOND L. FRICK	2, 13-16	669	63	B07-511-2004-01-003.000	1.3020									NO TAKE		
7-TV	BP EXPLORATION & OIL, INCORPORATED, AN OHIO CORPORATION	2, 15-16	730	405	B07-511-2004-01-002.000 B07-511-2004-01-001.000 B07-511-2003-01-001.000 B07-511-2003-01-002.000	0.3100 0.7100 0.8900 0.1200 2.0300		0.0157		0.0157					DRIVE IMPROVEMENTS & GRADING		
8-TV	NORMAN E. HOLLEY, TRUSTEE OF THE NORMAN E. HOLLEY TRUST RESTATED ON JULY 31, 1997 & BARBARA A. HOLLEY, TRUSTEE OF THE BARBARA A. HOLLEY TRUST RESTATED ON JULY 31, 1997 (FEE OWNER)	2, 15-18	726 726	338 333	B07-511-2003-01-003.000	0.7835		0.0225		0.0225					DRIVE IMPROVEMENT & GRADING		
8-PR	LEASE TO MARATHON OIL COMPANY AMMENDED SUBLEASE TO EMRO MARKETING COMPANY AMMENDED	2, 15-18			B07-511-2003-01-003.000	0.7835		0.0225		0.0225					DRIVE IMPROVEMENT & GRADING		
9-TV	BOWLING GREEN LODGE, A LIMITED LIABILITY COMPANY AN OHIO LIMITED LIABILITY COMPANY	2, 17, 18	703	809	B07-511-2003-01-004.000 B07-511-2003-01-004.001	1.2300 2.1400		0.0398		0.0398					DRIVE IMPROVEMENT & GRADING		
10-SV	A & M GREEN FAMILY LIMITED PARTNERSHIP AN OHIO LIMITED PARTNERSHIP	2, 17,18	751	876	B07-511-2003-01-006.001	3.3830		0.0049		0.0049	S(3) NO		CITY		DRAINAGE STRUCTURE ** ENCROACHMENT (3) SIGNS ON E. WOOSTER		

GRANTEE: ALL RIGHT OF WAY ACQUIRED IN NAME OF THE CITY OF BOWLING GREEN, OHIO UNLESS OTHERWISE NOTED.

NOTE: UNDER NO CIRCUMSTANCES ARE TEMPORARY EASEMENTS TO BE USED FOR STORAGE OF MATERIAL OR EQUIPMENT BY THE CONTRACTOR UNLESS NOTED OTHERWISE.

\*\* DENOTES RIGHT OF WAY ENCROACHMENT

NOTE: ALL TEMPORARY PARCELS TO BE OF 18 MONTHS DURATION. NET RESIDUE = RECORD AREA - TOTAL PRO - NET TAKE (PERMANENT ONLY)

5	03/04/03	REVISED PARCEL 3-WDV TO 3-SHV
4	03/04/03	REVISED PARCEL 2-WDV TO 2-SHV
3	02/26/03	REVISED PARCEL 4-WDV
2	09/26/02	REVISED PP. NO. 9-TV
1	08/13/02	REVISED 1-UV
REV.	DATE	DESCRIPTION
FIELD REVIEW BY R.A.P.		DATE 07/08/02
OWNERSHIP VERIFIED BY R.A.P.		DATE 07/08/02
DATE OF COMPLETION		JULY 9, 2002

FEDERAL PROJECT NO.  
PROJECT NO.  
**TE21 O**

PID NO.  
**21080**

STATE PROJECT NO.  
**422990**

R/W DESIGNER R.A.P.  
R/W REVIEWER K.C.D.

**SUMMARY OF ADDITIONAL RIGHT OF WAY - PARCELS 1-10**

**W00-64-0-50**

6/59

247  
300

PLOTTED: MARCH 4, 2003  
R.A.P.  
FILE NAME: I:\1073\011\Tran\Right of Way\RW-SUMMARY 2\0808SA.dwg 03/03/03 03:57:05 PM EST



AREA SHOWN IN ACRES

# SUMMARY OF ADDITIONAL RIGHT OF WAY

PARCEL	OWNER	SHEET NO.	OWNERS RECORD		AUDITOR'S ID NUMBER	RECORD AREA ACRES	TOTAL P.R.O. ACRES	GROSS TAKE ACRES	P.R.O. IN TAKE ACRES	NET TAKE	STRUC-TURE	NET RESIDUE		TYPE FUNDS	REMARKS AND PERSONALITY	AS ACQUIRED	
			VOLUME	PAGE								LEFT ACRES	RIGHT ACRES			VOLUME	PAGE
25-SV	BOWLING GREEN STATE UNIVERSITY	3, 29, 30	O.R. 2043	475	B07-511-1904-03-001.000	0.1635		0.0024		0.0024	NO			CITY	YARD INLET & GRADING		
26	MICHAEL DAVID WILLMARTH & MARY LOU WILLMARTH	4, 29, 30	672	873	B07-511-1904-03-002.000 B07-511-1904-03-003.000	0.1604 0.0911									NO TAKE		
27	GEORGE A. RUSSELL, TRUSTEE & JACK FREASE	4, 29, 30	696 581	767 538	B07-511-1904-03-004.000	0.0693									NO TAKE		
28	ELIZABETH A. MAURER & KENNETH A. MAURER, TRUSTEES OF THE MAURER TRUST DATED DECEMBER 23, 1992	4, 29, 30	737 683	886 561	B07-511-1904-03-005.000	0.1604									NO TAKE		
29	JOHN H. FROBOSE & MARY H. FROBOSE	4, 29, 30	758	324	B07-511-1904-03-006.000	0.1604									** ENCROACHMENT - FENCE NO TAKE		
30-SV	VERNON C. HANSEN 1/2 & BARBARA J. KNAUER 1/2	4, 29, 30	O.R. 2175	249	B07-511-1904-03-007.000	0.1604		0.0023		0.0023					YARD INLET & GRADING		
31	VERNON C. HANSEN 1/2 & BARBARA J. KNAUER 1/2	4, 29-32	763 O.R. 2175	510 251	B07-511-1904-03-008.000	0.1604									NO TAKE		
32-SV	MARILYN R. VALENTINE, TRUSTEE OF THE MARILYN R. VALENTINE LIVING TRUST DATED DECEMBER 10, 1993	4, 31, 32	683	376	B07-511-1904-04-001.000	0.2169		0.0007		0.0007					STORM SEWER		
33-SV	STEVEN J. SMITH & RHONDA L. GARVEY, TRUSTEES, UNDER THE GARVEY/SMITH LIVING TRUST DATED APRIL 1, 1999	4, 31, 32	779	298	B07-511-1904-04-002.000	0.2273		0.0082		0.0082					STORM INLET & DRIVE IMPROVEMENT		
34-TV1	WILLIAM F. SCHMELTZ & PEGGY L. SCHMELTZ	4, 31, 32	404	531	B07-511-1904-04-003.000	0.4545		0.0064		0.0064					DRIVE IMPROVEMENT & GRADING		
34-TV2		4, 31, 32	362	563	B07-511-1904-04-004.000	0.1573		0.0021		0.0021					DRIVE IMPROVEMENT & GRADING ** RAILROAD TIE WALL		
34-WAV		4, 31, 32			B07-511-1904-04-004.000			0.0002		0.0002					STEP RE-CONSTRUCTION		
35-WAV	PEGGY LOU SCHMELTZ	4, 31, 32	508	557	B07-511-1904-04-005.000	0.1573		0.0003		0.0003					STEP RE-CONSTRUCTION		
36-WAV	STEVEN J. SMITH & RHONDA L. GARVEY, TRUSTEES, UNDER THE GARVEY/SMITH LIVING TRUST DATED APRIL 1, 1999	4, 31, 32	779	298	B07-511-1904-04-006.000	0.2610		0.0003		0.0003					STEP RE-CONSTRUCTION		
37-TV	OHIO DISTRICT LUTHERAN CHURCH EXTENSION FUND, INC., AN OHIO CORPORATION	4, 31-34	733	693	B07-511-1904-05-001.000 B07-511-1904-05-002.000 B07-511-1904-05-003.000 B07-511-1904-05-004.000 B07-511-1904-05-005.000 B07-511-1904-05-006.000	0.1911 0.1911 0.2100 0.1644 0.0115 0.1758		0.0901		0.0901					DRIVE IMPROVEMENT & GRADING		
38-TV	JAMES R. DUNIPACE II & JANETTE M. DUNIPACE	4, 33, 34	690	314	B07-511-1904-05-007.000	0.1758		0.0076		0.0076					GRADING		
39	HAMBLIN INVESTMENTS CORPORATION CORPORATION OF THE STATE OF FLORIDA	4, 33, 34	670	853	B07-511-1904-06-001.000	0.1758									NO TAKE		
40-SV	RICHARD D. SHAW & VELMA I. SHAW	4, 33, 34	641	843	B07-511-1904-06-002.000	0.1758		0.0040		0.004					STORM INLET & DRIVE IMPROVEMENT		
41-SV	KURT SLATER	4, 33-36	754	791	B07-511-1904-06-003.000	0.1758		0.0074		0.0074					STORM SEWER		
42-SV	RONALD F. TRZCINSKI & MARY JO TRZCINSKI	4, 35, 36	740	163	B07-511-1904-06-004.000	0.1758		0.0032		0.0032					STORM INLET & GRADING		
43	SCOTT A. SLATER	4, 35, 36	725	638	B07-511-1904-06-005.000	0.1299									NO TAKE		
44	MEREDITH M. MYLES, SR., TRUSTEE TWILA M. MYLES, TRUSTEE	4, 35, 36	703	698 & 703	B07-511-1904-06-006.000	0.1299									NO TAKE		
45-TV	TIMOTHY J. CARTY, JOHN M. CARTY, COLLEEN J. WHALEN, KATHLEEN M. SEARS, & MAUREEN K. MEADE	4, 35, 36	656	960	B07-511-1904-07-001.000 B07-511-1904-07-002.000	0.1922 0.1864		0.0062		0.0062					DRIVE IMPROVEMENT & GRADING		
											NO			CITY			

GRANTEE: ALL RIGHT OF WAY ACQUIRED IN NAME OF THE CITY OF BOWLING GREEN, OHIO UNLESS OTHERWISE NOTED.

NOTE: UNDER NO CIRCUMSTANCES ARE TEMPORARY EASEMENTS TO BE USED FOR STORAGE OF MATERIAL OR EQUIPMENT BY THE CONTRACTOR UNLESS NOTED OTHERWISE.

\*\* DENOTES RIGHT OF WAY ENCROACHMENT

NOTE: ALL TEMPORARY PARCELS TO BE OF 18 MONTHS DURATION.  
NET RESIDUE = RECORD AREA - TOTAL PRO - NET TAKE (PERMANENT ONLY)

3	02/10/03	REVISED OWNER 30 & 31
2	08/12/02	REVISED PAGE NO. 45-TV
1	08/12/02	REVISED OWNERSHIP 30-SV
REV.	DATE	DESCRIPTION
FIELD REVIEW BY R.A.P. DATE 07/08/02		
OWNERSHIP VERIFIED BY R.A.P. DATE 07/08/02		
DATE OF COMPLETION JULY 9, 2002		

FEDERAL PROJECT NO.  
PROJECT NO.  
TE210

PID NO.  
21080

STATE PROJECT NO.  
422990

R/W DESIGNER R.A.P.  
R/W REVIEWER K.C.D.

**SUMMARY OF ADDITIONAL RIGHT OF WAY - PARCELS 25-45**

**W00-64-0-50**

PLOTTED: MARCH 3, 2003  
R.A.P.  
FILE NAME: I:\1073\011\Tran\Right of Way\RW-SUMMARY\21080RSC.dwg 02/26/03 12:56:49 PM EST



AREA SHOWN IN ACRES

# SUMMARY OF ADDITIONAL RIGHT OF WAY

PARCEL	OWNER	SHEET NO.	OWNERS RECORD		AUDITOR'S ID NUMBER	RECORD AREA ACRES	TOTAL P.R.O. ACRES	GROSS TAKE ACRES	P.R.O. IN TAKE ACRES	NET TAKE	STRUC-TURE	NET RESIDUE		TYPE FUNDS	REMARKS AND PERSONALITY	AS ACQUIRED	
			VOLUME	PAGE								LEFT ACRES	RIGHT ACRES			VOLUME	PAGE
46-TV	VELMA I. SHAW	4, 35, 36	371	66	B07-511-1904-07-003.000	0.1960		0.0040		0.0040	NO			CITY	DRIVE IMPROVEMENTS & GRADING		
47-TV	JEAN DURLIAT HINES	4, 35, 36	678	806	B07-511-1904-07-004.000	0.1893		0.0014		0.0014					DRIVE IMPROVEMENTS & GRADING		
48-WDV	T.O.'S TWO, LTD., AN OHIO LIMITED LIABILITY COMPANY	4, 35-38	756	207	B07-511-1904-07-006.000	0.1893	0.0000	0.0012	0.0000	0.0012	S	0.1881					
48-TV		4, 37, 38			B07-511-1904-07-005.000	0.1893		0.0146		0.0146					DRIVE IMPROVEMENTS & GRADING		
49-SHV	STATE OF OHIO	4, 5, 37, 38, 53, 54	242	351	B07-511-1903-23-001.000	0.2097	0.0000	0.0310	0.0000	0.0310							
					B07-511-1903-23-002.000	0.0333	0.0000	0.0000	0.0000								
			241	284	B07-511-1903-23-003.000	0.1764	0.0000	0.0000	0.0000								
	GRAND TOTAL					0.4194	0.0000	0.0310	0.0000	0.0310		0.3884					
49-TV		4, 5, 37, 38, 53, 54	242	351	B07-511-1903-23-001.000	0.2097		0.0268		0.0268					DRIVE IMPROVEMENTS & GRADING		
49-WAV		37,38,53,54						0.0012		0.0012					WALK IMPROVEMENT		
50	MICHAEL D. LOCEY & LENITA C. LOCEY	5, 37, 38	534	382	B07-511-1903-23-004.000	0.3214									NO TAKE		
51-TV	SCOTT E. PAHL & SHARON K. PAHL	5, 37, 38	716 743 2019	1078	B07-511-1903-23-005.000	0.2181		0.0055		0.0055					DRIVE IMPROVEMENTS & GRADING		
					B07-511-1903-23-006.000	0.2094											
52-TV	ROGER A. BOGGS	5, 37, 38	704	1055	B07-511-1903-23-007.000	0.2006		0.0055		0.0055					DRIVE IMPROVEMENTS & GRADING ** CONCRETE WALL		
53-TV	JORDAN SCHMELTZ	5, 37, 38	778	791	B07-511-1903-23-008.000	0.1354		0.0048		0.0048					DRIVE IMPROVEMENTS & GRADING		
54-TV	KYLE J. HERTZFELD & DALE A. HERTZFELD	5, 39, 40	688	426	B07-511-1903-23-009.000	0.1439		0.0062		0.0062					DRIVE IMPROVEMENTS & GRADING		
55-TV	THOMAS M. CARPENTER & DIANA R. CARPENTER	5, 39, 40	721	682	B07-511-1903-23-010.000	0.3800		0.0156		0.0156					DRIVE IMPROVEMENTS & GRADING ** CONCRETE WALL & GUARDRAIL		
56-WDV	ALLEN A. GREEN, TRUSTEE & MARY D. GREEN, TRUSTEE	5, 39, 40	680	841	B07-511-1903-23-016.000	0.5797	0.0000	0.0002	0.0000	0.0002					** CHAIN LINK FENCE		
					B07-511-1903-23-017.000	0.1459	0.0000	0.0029	0.0000	0.0029							
	GRAND TOTAL					0.7256	0.0000	0.0031	0.0000	0.0031		0.7225					
56-SV		5, 39, 40						0.0054		0.0054					YARD INLET & GRADING		
56-TV1		5, 39, 40						0.0052		0.0052					DRIVE IMPROVEMENT & GRADING		
56-TV2		5, 39, 40						0.0060		0.0060					GRADING & FENCE REMOVAL		
57-WDV	JAAK PANKSEPP	5, 39, 40	689	984	B07-511-1903-23-018.000	0.0089	0.0000	0.0002	0.0000	0.0002					** CHAIN LINK FENCE		
					B07-511-1903-23-019.000	0.1532	0.0000	0.0069	0.0000	0.0069							
	GRAND TOTAL					0.1621	0.0000	0.0071	0.0000	0.0071		0.1550					
57-TV		5, 39, 40						0.0026		0.0026					GRADING		
58-WDV	RANDOLPH G. SCHMELTZ & JESSIE L. SCHMELTZ	5, 39, 40	524	895	B07-511-1903-23-020.000	0.1532	0.0000	0.0115	0.0000	0.0115		0.1417			** WIRE CABLE FENCE		
59-WDV	EYECON ENTERPRISES, LTD., AN OHIO LIMITED LIABILITY COMPANY	5, 39, 40	779	785	B07-511-1903-22-001.000	0.1532	0.0000	0.0105	0.0000	0.0105		0.1427					
59-TV								0.0040		0.0040					GRADING		
60-WDV	JOSEF KEGLEWITSCH & VIVIAN KEGLEWITSCH	5, 39 - 42	606	1078	B07-511-1903-22-002.000	0.1532	0.0000	0.0087	0.0000	0.0087		0.1445					
60-TV								0.0033		0.0033					GRADING		
61-WDV	ACTIVE CHRISTIANS TODAY CAMPUS MINISTRY, INC.	5, 41, 42	544	702	B07-511-1903-22-003.000	0.1532	0.0000	0.0087	0.0000	0.0087		0.1445					
61-TV		5, 41, 42						0.0042		0.0042					DRIVE IMPROVEMENT & GRADING		
62-WDV	KRISTIE A. FOELL	5, 41, 42	741	814	B07-511-1903-22-004.000	0.1532	0.0000	0.0087	0.0000	0.0087		0.1445			GRADING		
62-TV		5, 41, 42						0.0041		0.0041	NO		STATE		DRIVE IMPROVEMENT & GRADING		

GRANTEE: ALL RIGHT OF WAY ACQUIRED IN NAME OF THE CITY OF BOWLING GREEN, OHIO UNLESS OTHERWISE NOTED.

NOTE: UNDER NO CIRCUMSTANCES ARE TEMPORARY EASEMENTS TO BE USED FOR STORAGE OF MATERIAL OR EQUIPMENT BY THE CONTRACTOR UNLESS NOTED OTHERWISE.

\*\* DENOTES RIGHT OF WAY ENCROACHMENT

NOTE: ALL TEMPORARY PARCELS TO BE OF 18 MONTHS DURATION. NET RESIDUE = RECORD AREA - TOTAL PRO - NET TAKE (PERMANENT ONLY)

4	02/28/03	REVISED PARCEL 49-SHV
3	10/10/02	ADDED PARCEL 49-WAV
2	09/26/02	REVISED 49-WDV TO 49-SHV
1	08/12/02	ADDED VOL. & PG. PARCEL 49-WDV
REV.	DATE	DESCRIPTION
FIELD REVIEW BY R.A.P. DATE 07/08/02		
OWNERSHIP VERIFIED BY R.A.P. DATE 07/08/02		
DATE OF COMPLETION JULY 9, 2002		

FEDERAL PROJECT NO. TE21 O

PID NO. 21080

STATE PROJECT NO. 422990

R/W DESIGNER R.A.P. R/W REVIEWER K.C.D.

SUMMARY OF ADDITIONAL RIGHT OF WAY - PARCELS 46-62

W00-64-0-50

9/59

250/300

PLOTTED: MARCH 3, 2003  
 FILE NAME: I:\073\011\Tran\Right of Way\RW-SUMMARY 21080RSD.dwg 02/28/03 10:53:59 AM EST  
 R.A.P.

AREA SHOWN IN ACRES

# SUMMARY OF ADDITIONAL RIGHT OF WAY

PARCEL	OWNER	SHEET NO.	OWNERS RECORD		AUDITOR'S ID NUMBER	RECORD AREA ACRES	TOTAL P.R.O. ACRES	GROSS TAKE ACRES	P.R.O. IN TAKE ACRES	NET TAKE	STRUC-TURE	NET RESIDUE		TYPE FUNDS	REMARKS AND PERSONALITY	AS ACQUIRED	
			VOLUME	PAGE								LEFT ACRES	RIGHT ACRES			VOLUME	PAGE
63-WDV	JACK A. JONES, JAMES E. JONES, JR. & BRODY B. JONES	5, 41, 42, 55, 56	730	1048	B07-511-1903-22-005.000	0.1532	0.0000	0.0087	0.0000	0.0087	NO	0.1445		CITY			
63-TV								0.0033		0.0033					GRADING		
64-WDV	DEVIN DAUTERMAN	5, 41, 42, 55, 56	656	546	B07-511-1903-22-006.000 CALCULATED	0.1200 0.1502	0.0000	0.1502	0.0000	0.1502	YES (2)	0.0000			REMOVE 2 STY RES. & BLOCK GARAGE TOTAL TAKE		
65-WDV	ELIZABETH A. MAURER & KENNETH A. MAURER, TRUSTEES OF THE MAURER TRUST DATED DECEMBER 23, 1992	5, 55, 56	709	645	B07-511-1903-22-007.000	0.1558	0.0000	0.0088	0.0000	0.0088			0.1470				
65-WAV								0.0006		0.0006					STEP IMPROVEMENTS		
66-WDV	RONALD C. SMITH & RUTH C. SMITH, TRUSTEES SMITH LIVING TRUST, DATED APRIL 11, 1998	5, 55, 56	734	349	B07-511-1903-22-008.000	0.1558	0.0000	0.0069	0.0000	0.0069			0.1489				
66-WAV								0.0009		0.0009					STEP IMPROVEMENTS		
67-WDV	DOUGLAS S. DOREN	5, 55, 56	748	190	B07-511-1903-22-009.000	0.1558	0.0000	0.0024	0.0000	0.0024			0.1534		** R/R TIE WALL		
67-WAV		5, 55, 56						0.0029		0.0029					STEP IMPROVEMENTS		
68-TV	STEVEN J. SMITH & RHONDA C. GARVEY, TRUSTEES UNDER THE GARVEY/SMITH LIVING TRUST DATED APRIL 1, 1999	5, 55, 56	779	298	B07-511-1903-22-010.000	0.1558		0.0034		0.0034					GRADING		
69	JOHN L. NEWLOVE & LYDIA J. NEWLOVE	5, 55, 56	756	1035	B07-511-1903-22-011.000	0.1558									NO TAKE		
70	JOHN L. NEWLOVE & LYDIA J. NEWLOVE	5, 55, 56	552	283	B07-511-1903-21-025.000 B07-511-1903-21-026.000	0.1558 0.1558									NO TAKE		
71	EYECON ENTERPRISES, LTD., AN OHIO LIMITED LIABILITY COMPANY	5, 55, 56	779	785	B07-511-1903-21-027.000	0.1558									NO TAKE		
72-TV1	CITY OF BOWLING GREEN, OHIO	5, 55, 56	511	192	B07-511-1903-21-028.000	0.1558		0.0078		0.0078					DRIVE IMPROVEMENT & GRADING		
72-TV2		5, 55, 56	512	18	B07-511-1903-21-029.000	0.1558		0.0053		0.0053					DRIVE IMPROVEMENT & GRADING		
73-WDV	HAMBLIN INVESTMENTS CORPORATION, CORPORATION OF THE STATE OF FLORIDA	5,41,42,55,56	670	849 & 853	B07-511-1903-21-001.000 B07-511-1903-21-002.000 B07-511-1903-21-003.000	0.0800 0.0624 0.0318	0.0000	0.0085 0.0044 0.0014	0.0000	0.0085 0.0044 0.0014	S				** SIGN, CANOPY, 3 VENTS ENCROACHMENT		
	GRAND TOTAL					0.1742	0.0000	0.0143	0.0000	0.0143			0.1599				
73-TV1		5,41,42,55,56						0.0114		0.0114					WALK IMPROVEMENT		
73-TV2		5,41,42,55,56						0.0023		0.0023					DRIVE IMPROVEMENT & GRADING		
74-WDV	KELLY S. HAMBLIN	5, 41, 42, 55, 56	766	409	B07-511-1903-21-004.000 B07-511-1903-21-005.000	0.1214 0.0139	0.0000	0.0095 0.0001	0.0000	0.0095 0.0001							
	GRAND TOTAL					0.1353	0.0000	0.0096	0.0000	0.0096			0.1257				
74-TV		5, 41, 42, 55, 56						0.0118		0.0118					WALK IMPROVEMENT		
75-WDV	CRAIG E. CHEETWOOD & BARBARA SPLETZER-CHEETWOOD	5, 41-44	671	967	B07-511-1903-21-006.000	0.1500		0.0108		0.0108	S	0.1392			SIGN & WOOD DECK REMOVED ** WOOD DECK ENCROACHMENT		
75-TV		5, 41, 42						0.0129		0.0129					WALK IMPROVEMENT & WOOD DECK REMOVAL		
76-WDV	MEREDITH M. MYLES, JR. & BRIDGET A. MYLES	5, 41, 42	533 634	151 649	B07-511-1903-21-007.000 B07-511-1903-21-008.000 B07-511-1903-21-011.000	0.1025 0.1200 0.1297	0.0000	0.0101 0.0280 0.0257	0.0000	0.0101 0.0280 0.0257	S(2)				SIGNS, CONCRETE DECK, FLAGPOLE & RR TIES REMOVED		
	GRAND TOTAL					0.3522	0.0000	0.0638	0.0000	0.0638			0.2884				
76-TV		5, 41-44						0.0442		0.0442					WALK & DRIVE IMPROVEMENT & CONCRETE DECK REMOVAL		
77-WDV	HAMBLIN INVESTMENTS CORPORATION CORPORATION OF THE STATE OF FLORIDA	5, 43, 44	670	849&853	B07-511-1903-21-013.000 B07-511-1903-21-014.000	0.0800 0.1800	0.0000	0.0041 0.0000	0.0000	0.0041 0.0000							
	GRAND TOTAL					0.2600	0.0000	0.0041	0.0000	0.0041	NO	0.2559		CITY			

GRANTEE: ALL RIGHT OF WAY ACQUIRED IN NAME OF THE CITY OF BOWLING GREEN, OHIO UNLESS OTHERWISE NOTED.

NOTE: UNDER NO CIRCUMSTANCES ARE TEMPORARY EASEMENTS TO BE USED FOR STORAGE OF MATERIAL OR EQUIPMENT BY THE CONTRACTOR UNLESS NOTED OTHERWISE.

\*\* DENOTES RIGHT OF WAY ENCROACHMENT

NOTE: ALL TEMPORARY PARCELS TO BE OF 18 MONTHS DURATION.  
NET RESIDUE = RECORD AREA - TOTAL PRO - NET TAKE (PERMANENT ONLY)

5	12/20/02	ENCROACHMENTS PARCELS 73&75
4	09/30/02	68-TV REVISED REMARKS
3	09/26/02	REVISED AREA 64-WDV
2	08/12/02	REVISED RECORD AREA 75-WDV
1	08/12/02	REVISED RECORD AREA 64-WDV
REV.	DATE	DESCRIPTION
FIELD REVIEW BY R.A.P.		DATE 07/08/02
OWNERSHIP VERIFIED BY R.A.P.		DATE 07/08/02
DATE OF COMPLETION		JULY 9, 2002

FEDERAL PROJECT NO. TE21 O  
 PROJECT NO. 21080  
 STATE PROJECT NO. 422990  
 R/W DESIGNER R.A.P.  
 R/W REVIEWER K.C.D.  
**SUMMARY OF ADDITIONAL RIGHT OF WAY - PARCELS 63-77**  
**W00-64-0.50**  
 10/59  
 251  
 300

PLOTTED: MARCH 3, 2003  
 FILE NAME: I:\073\011\From\Right of Way\RW-SUMMARY 21080RSE.dwg 02/26/03 01:02:20 PM EST  
 R.A.P.

AREA SHOWN IN ACRES

# SUMMARY OF ADDITIONAL RIGHT OF WAY

PARCEL	OWNER	SHEET NO.	OWNERS RECORD		AUDITOR'S ID NUMBER	RECORD AREA ACRES	TOTAL P.R.O. ACRES	GROSS TAKE ACRES	P.R.O. IN TAKE ACRES	NET TAKE	STRUC-TURE	NET RESIDUE		TYPE FUNDS	REMARKS AND PERSONALITY	AS ACQUIRED			
			VOLUME	PAGE								LEFT ACRES	RIGHT ACRES			VOLUME	PAGE		
77-TV		5, 43, 44						0.0035		0.0035	NO			CITY	WALK & DRIVE IMPROVEMENT				
78	1/3 MEREDITH M. MYLES, SR., TRUSTEE OF THE MEREDITH M. MYLES SR. TRUST DATED THE 30TH DAY OF JUNE, 1994 & 1/3 TWILA M. MYLES, TRUSTEE OF THE TWILA M. MYLES TRUST DATED THE 30TH DAY OF JUNE, 1994 & 1/3 MEREDITH M. MYLES, JR.	5, 43, 44	703	698 & 703	B07-511-1903-19-001.000	0.2931									NO TAKE				
			512	250	B07-511-1903-19-002.000	0.3463													
					B07-511-1903-19-003.000	0.0735													
					B07-511-1903-19-004.000	0.0055													
	GRAND TOTAL		502	250		0.7184													
79	JULIANNA HOTT	5, 43, 44	497	424	B07-511-1903-19-005.000	0.0803									NO TAKE				
			573	300															
80	ALBERT L. POTTER, II	5, 43, 44	712	111	B07-511-1903-19-006.000	0.1267									NO TAKE				
					B07-511-1903-19-007.000	0.0138													
81	THE TOLEDO AUTOMOBILE CLUB	5, 43, 44	503	551	B07-511-1903-19-008.000	0.1121									NO TAKE				
					B07-511-1903-19-009.000	0.2503													
82	DOUGLAS R. LEGALLEY & TONI M. LEGALLEY	5, 43, 44	674	529	B07-511-1903-19-010.000	0.2503									NO TAKE				
83	ALBERT L. POTTER	5, 43, 44	712	147	B07-511-1903-19-011.000	0.2197									NO TAKE				
					B07-511-1903-19-012.000	0.1386													
84-WDV	CITY OF BOWLING GREEN, OHIO	5, 41-44, 57, 58	261	433	B07-511-1903-11-007.000	1.0100	0.0000	0.1028	0.0000	0.1028					** ENCROACHMENT EXISTING FENCE ON THURSTIN AVENUE				
					B07-511-1903-11-008.000	0.9400	0.0461	0.1406	0.0461	0.0945									
					B07-511-1903-11-001.000	0.1363	0.0145	0.0461	0.0145	0.0316									
					GRAND TOTAL	2.0863	0.0606	0.2895	0.0606	0.2289				1.7968					
84-TV1		5, 41, 42, 57, 58					0.0262		0.0262					FENCE RE-CONSTRUCTION & GRADING					
84-TV2		5, 41, 42					0.0618		0.0618					DRIVE IMPROVEMENT & GRADING					
85-WDV	ROBERT W. MAURER & PATRICIA A. MAURER	5, 43,44	765	144	B07-511-1903-12-035.000	0.1248	0.0000	0.0179	0.0000	0.0179									
					B07-511-1903-12-036.000	0.1647	0.0000	0.0000	0.0000										
					B07-511-1903-12-037.000	0.0571	0.0000	0.0048	0.0000	0.0048				0.3239					
	GRAND TOTAL				0.3466	0.0000	0.0227	0.0000	0.0227										
85-TV		5, 43,44					0.0139		0.0139					DRIVE IMPROVEMENT & GRADING					
86-SHV	MASON'S GULF SERVICE, A PARTNERSHIP	5,43,44	563	558	B07-511-1903-12-031.000	0.1476	0.0000	0.0208	0.0000	0.0208									
					B07-511-1903-12-032.000	0.0516	0.0000	0.0000	0.0000										
					B07-511-1903-12-033.000	0.0193	0.0000	0.0000	0.0000										
					B07-511-1903-12-034.000	0.0559	0.0000	0.0095	0.0000	0.0095				0.2441					
	GRAND TOTAL				0.2744	0.0000	0.0303	0.0000	0.0303										
86-UV		5,43,44					0.0006		0.0006					FIRE HYDRANT					
86-TV		5, 43,44					0.0339		0.0339					DRIVE IMPROVEMENT, GRADING & CANOPY REMOVAL					
87-WDV	WILLIAM W. BURKLE & MARY JOY ANN BURKLE	5,43,44	542	40	B07-511-1903-12-028.000	0.1100	0.0000	0.0088	0.0000	0.0088									
					B07-511-1903-12-029.000	0.0800	0.0000	0.0062	0.0000	0.0062									
					B07-511-1903-12-030.000	0.0015	0.0000	0.0000	0.0000	0.0000				0.1765					
	GRAND TOTAL				0.1915	0.0000	0.0150	0.0000	0.0150										
87-TV		5,43,44					0.0058		0.0058					GRADING & RE-PAVING					
88-WDV	ALBERT L. POTTER II	5,43,44	O.R. 2099	688	B07-511-1903-12-021.000	0.1757	0.0000	0.0075	0.0000	0.0075									
89	BUTTONS, INC., AN OHIO CORPORATION	5, 43, 44	721	345	B07-511-1903-12-018.000	0.1094									NO TAKE				
					B07-511-1903-12-019.000	0.1574													
					B07-511-1903-12-020.000	0.0117													
	GRAND TOTAL				0.2785						NO		CITY						

GRANTEE: ALL RIGHT OF WAY ACQUIRED IN NAME OF THE CITY OF BOWLING GREEN, OHIO UNLESS OTHERWISE NOTED.

NOTE: UNDER NO CIRCUMSTANCES ARE TEMPORARY EASEMENTS TO BE USED FOR STORAGE OF MATERIAL OR EQUIPMENT BY THE CONTRACTOR UNLESS NOTED OTHERWISE.

\*\* DENOTES RIGHT OF WAY ENCROACHMENT

NOTE: ALL TEMPORARY PARCELS TO BE OF 18 MONTHS DURATION. NET RESIDUE = RECORD AREA - TOTAL PRO - NET TAKE (PERMANENT ONLY)

3	09/26/02	REVISED OWNER 88-WDV
2	08/12/02	REVISED RECORD AREA 87-TV
1	08/12/02	REVISED RECORD AREAS 87-WDV
REV.	DATE	DESCRIPTION
FIELD REVIEW BY R.A.P.		DATE 07/08/02
OWNERSHIP VERIFIED BY R.A.P.		DATE 07/08/02
DATE OF COMPLETION		JULY 9, 2002

FEDERAL PROJECT NO. TE21 O  
 PID NO. 21080  
 STATE PROJECT NO. 422990  
 R/W DESIGNER R.A.P. R/W REVIEWER K.C.B.  
**SUMMARY OF ADDITIONAL RIGHT OF WAY - PARCELS 77-89**  
**W00-64-0.50**

PLOTTED: MARCH 3, 2003  
 FILE NAME: I:\1073\011\Tron\Right of Way\RW-SUMMARY\21080RSE.dwg 02/26/03 01:03:37 PM EST

AREA SHOWN IN ACRES

# SUMMARY OF ADDITIONAL RIGHT OF WAY

PARCEL	OWNER	SHEET NO.	OWNERS RECORD		AUDITOR'S ID NUMBER	RECORD AREA ACRES	TOTAL P.R.O. ACRES	GROSS TAKE ACRES	P.R.O. IN TAKE ACRES	NET TAKE	STRUC-TURE	NET RESIDUE		TYPE FUNDS	REMARKS AND PERSONALITY	AS ACQUIRED	
			VOLUME	PAGE								LEFT ACRES	RIGHT ACRES			VOLUME	PAGE
90	JONG SIK YOON & KYIN SOON	4, 53, 54	603	216	B07-511-1903-23-054.000	0.1520					NO			CITY			
91-WAV	DOUGLAS S. DOREN	4, 53, 54	729 780	873 741	B07-511-1903-23-055.000	0.1540		0.0007		0.0007					STEP IMPROVEMENTS		
92-TV	MARION V. HILL	4, 53, 54	302 534	494 502	B07-511-1903-23-056.000	0.1540		0.0096		0.0096					DRIVE & STEP IMPROVEMENTS & GRADING		
93-WDV	ALLEN S. WHITE & MAUREEN G. WHITE, TRUSTEES	4, 53, 54	768	637	B07-511-1903-23-057.000	0.1522	0.0000	0.0025	0.0000	0.0025			0.1497				
93-TV		4, 53, 54						0.0095		0.0095					DRIVE & STEP IMPROVEMENTS & GRADING		
94-WDV	LARRY E. REECE & ANN E. REECE	4, 53, 54	691	972	B07-511-1903-23-058.000	0.1576	0.0000	0.0052	0.0000	0.0052			0.1524				
94-TV		4, 53, 54						0.0079		0.0079					DRIVE & STEP IMPROVEMENTS & GRADING		
95-WDV	JOHN H. FROBOSE & MARY H. FROBOSE	4, 53, 54	726	110	B07-511-1903-23-059.000 B07-511-1903-23-060.000 B07-511-1903-23-061.000	0.1446 0.0072 0.0072	0.0000 0.0000 0.0000	0.0090 0.0009 0.0000	0.0000 0.0000 0.0000	0.0090 0.0009 0.0000							
	GRAND TOTAL					0.1590	0.0000	0.0099	0.0000	0.0099			0.1491				
95-TV		4, 53, 54						0.0075		0.0075					DRIVE & STEP IMPROVEMENTS & GRADING		
96	JACQUELINE COLUMBER	4, 53, 54	766	379	B07-511-1904-07-007.000 B07-511-1904-07-008.000	0.1854 0.1854									NO TAKE		
97-TV	JAMES R. VAN VORHIS & ANDREA C. VAN VORHIS	4, 53, 54	658	436	B07-511-1904-07-009.000	0.1854		0.0019		0.0019					DRIVE IMPROVEMENTS & GRADING		
98-TV	JOHN H. FROBOSE & MARY H. FROBOSE	4, 53, 54	O.R. 2072	972	B07-511-1904-07-010.000	0.1854		0.0035		0.0035					DRIVE IMPROVEMENTS & GRADING		
99	LARRY L. DONLEY & LINDA DONLEY	4, 53, 54	544	781	B07-511-1904-07-011.000	0.1854									NO TAKE		
100	JOHN H. FROBOSE & MARY H. FROBOSE	4	722	374	B07-511-1904-07-012.000	0.1854									NO TAKE		
101-SHV1	NEW YORK CENTRAL LINES, L.L.C., A DELAWARE LIMITED LIABILITY COMPANY	5, 43, 44	763	432	B07-511-1903-26-920.200	5.4900		0.0026		0.0026							
101-SHV2		5, 43, 44						0.0058		0.0058							
101-SHV3		5, 43, 44						0.0033		0.0033							
	GRAND TOTAL					5.4900		0.0117		0.0117			5.4783				
											NO			CITY			

FEDERAL PROJECT NO. TE210

PID NO. 21080

STATE PROJECT NO. 422990

R/W DESIGNER R.A.P. R/W REVIEWER K.C.D.

SUMMARY OF ADDITIONAL RIGHT OF WAY - PARCELS 90-101

W00-64-0.50

GRANTEE: ALL RIGHT OF WAY ACQUIRED IN NAME OF THE CITY OF BOWLING GREEN, OHIO UNLESS OTHERWISE NOTED.

NOTE: UNDER NO CIRCUMSTANCES ARE TEMPORARY EASEMENTS TO BE USED FOR STORAGE OF MATERIAL OR EQUIPMENT BY THE CONTRACTOR UNLESS NOTED OTHERWISE.

\*\* DENOTES RIGHT OF WAY ENCROACHMENT

NOTE: ALL TEMPORARY PARCELS TO BE OF 18 MONTHS DURATION. NET RESIDUE = RECORD AREA - TOTAL PRO - NET TAKE (PERMANENT ONLY)

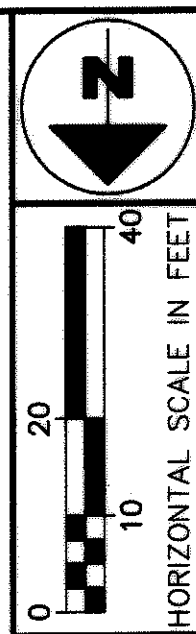
2	02/2/02	REVISED PARCEL 95-WDV
1	12/20/02	REVISED OWNER PARCEL 98
REV.	DATE	DESCRIPTION
FIELD REVIEW BY R.A.P.		DATE 07/08/02
OWNERSHIP VERIFIED BY R.A.P.		DATE 07/08/02
DATE OF COMPLETION		JULY 9, 2002

12/59

253/300

PLOTTED: MARCH 3, 2003 FILE NAME: I:\073\011\Tran\Right of Way\RW-SUMMARY\21080RSG.dwg 02/28/03 11:08:58 AM EST R.A.P.

WOO-64-0.50  
SE 1/4, SECTION 20, T-5N, R-11E  
CENTER TOWNSHIP  
CITY OF BOWLING GREEN  
WOOD COUNTY, OHIO



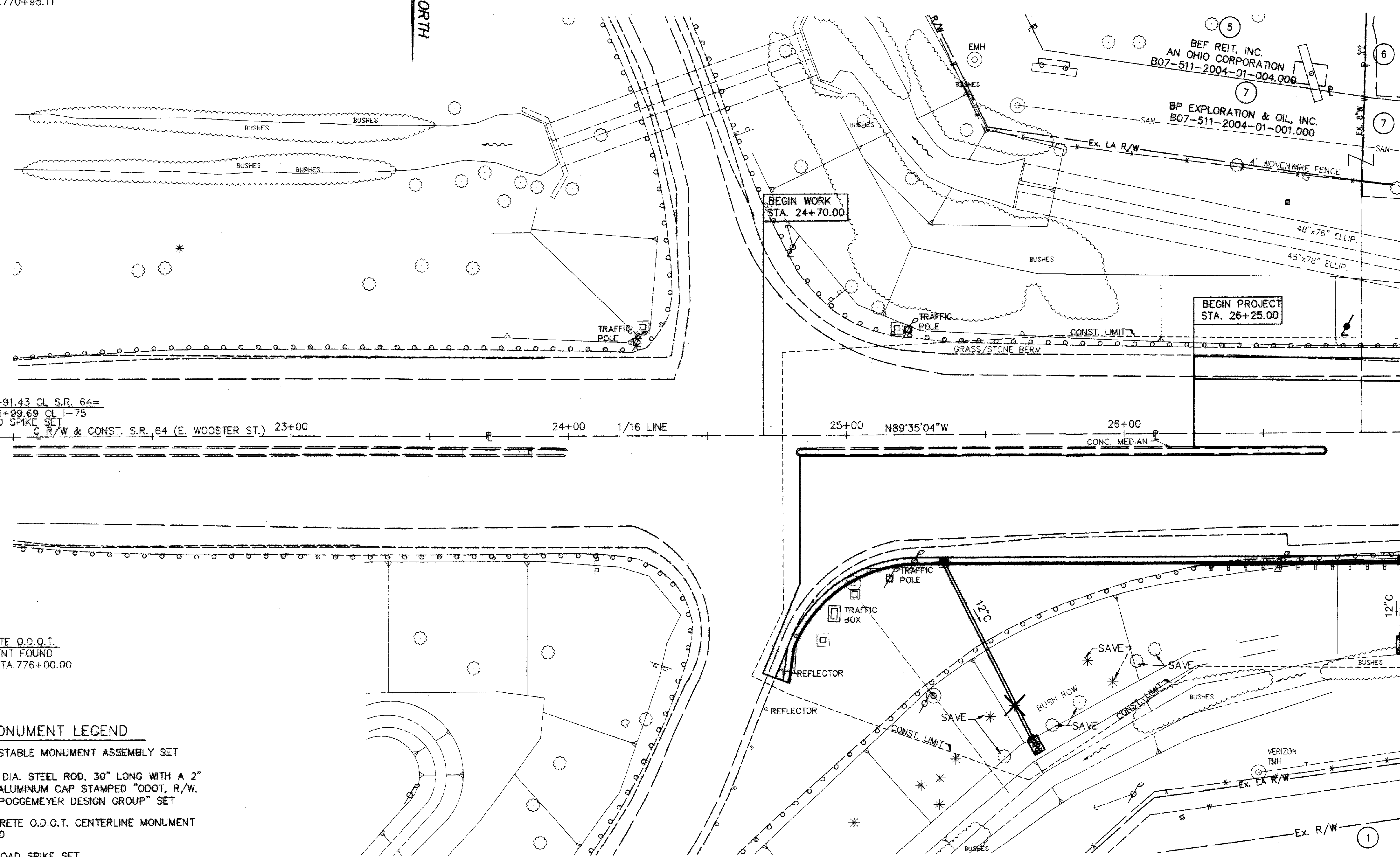
CONCRETE O.D.O.T.  
MONUMENT FOUND  
P.C. STA. 770+95.11

STA. 19+91.43 CL S.R. 64=  
STA. 773+99.69 CL I-75  
RAILROAD SPIKE SET

CONCRETE O.D.O.T.  
MONUMENT FOUND  
P.O.T. STA. 776+00.00

- MONUMENT LEGEND**
- ◻ ADJUSTABLE MONUMENT ASSEMBLY SET
  - 3/4" DIA. STEEL ROD, 30" LONG WITH A 2" DIA. ALUMINUM CAP STAMPED "ODOT, R/W, AND POGGEMEYER DESIGN GROUP" SET
  - ⊙ CONCRETE O.D.O.T. CENTERLINE MONUMENT FOUND
  - △ RAILROAD SPIKE SET

- STRUCTURES KEY**
- ▨ COMMERCIAL BUILDING
  - RESIDENTIAL BUILDING



MATCH LINE STA. 27+00  
SEE SHEET NO. 15

BEF REIT, INC.  
AN OHIO CORPORATION  
B07-511-2004-01-004.000

BP EXPLORATION & OIL, INC.  
B07-511-2004-01-001.000

PID NO. **21080**

R/W DESIGNER R.A.P.  
R/W REVIEWER K.C.D.

**STATE ROUTE 64 RIGHT OF WAY PLAN  
STA. 22+00 TO STA. 27+00**

**WOO-64-0.50**

REV.	DATE	DESCRIPTION
DATE OF COMPLETION		JULY 9, 2002

13/59

254  
300

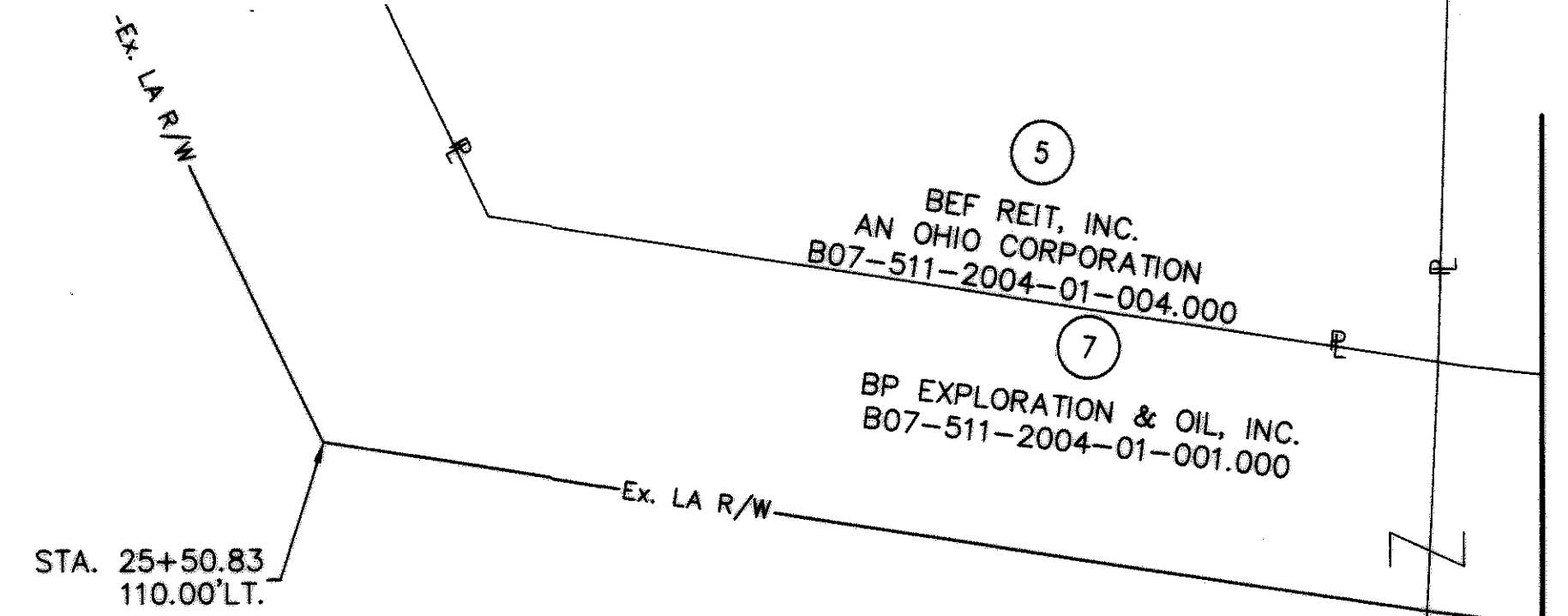
PLOTTED: MARCH 3, 2003  
R.A.P.  
FILE NAME: I:\1073\011\Tron\Right of Way\Detail\det\_01.dwg 03/03/03 04:29:26 PM EST

WOO-64-0.50  
 SE 1/4, SECTION 20, T-5N, R-11E  
 CENTER TOWNSHIP  
 CITY OF BOWLING GREEN  
 WOOD COUNTY, OHIO

CONCRETE O.D.O.T.  
 MONUMENT FOUND  
 P.C. STA. 770+95.11

STA. 19+91.43 CL S.R. 64=  
 STA. 773+99.69 CL I-75  
 RAILROAD SPIKE SET

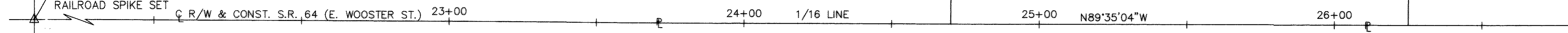
CONCRETE O.D.O.T.  
 MONUMENT FOUND  
 P.O.T. STA. 776+00.00






BEGIN WORK  
 STA. 24+70.00


BEGIN PROJECT  
 STA. 26+25.00

MATCH LINE STA. 27+00  
 SEE SHEET NO. 16



MONUMENT LEGEND

-  ADJUSTABLE MONUMENT ASSEMBLY SET
-  3/4" DIA. STEEL ROD, 30" LONG WITH A 2" DIA. ALUMINUM CAP STAMPED "ODOT, R/W, AND POGGEMEYER DESIGN GROUP" SET
-  RAILROAD SPIKE SET



PID NO. **21080**  
 R/W DESIGNER R.A.P. K.C.D.  
 R/W REVIEWER

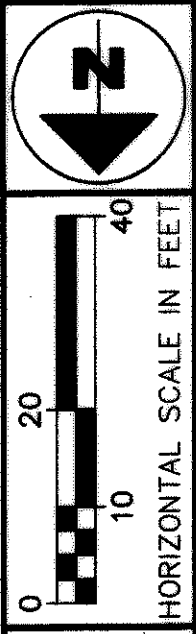
**STATE ROUTE 64 RIGHT OF WAY PLAN  
 STA. 22+00 TO STA. 27+00**

**WOO-64-0.50**  
 14 / 59  
 255  
 300

REV.	DATE	DESCRIPTION
DATE OF COMPLETION		JULY 9, 2002

PLOTTED: MARCH 3, 2003  
 FILE NAME: I:\1073\011\Tran\Right of Way\Detail\del\_01A.dwg 03/03/03 04:54:23 PM EST  
 R.A.P.

WOO-64-0.50  
SE 1/4 & SW 1/4, SECTION 20, T-5N, R-11E  
CENTER TOWNSHIP  
CITY OF BOWLING GREEN  
WOOD COUNTY, OHIO



PID NO. 21080

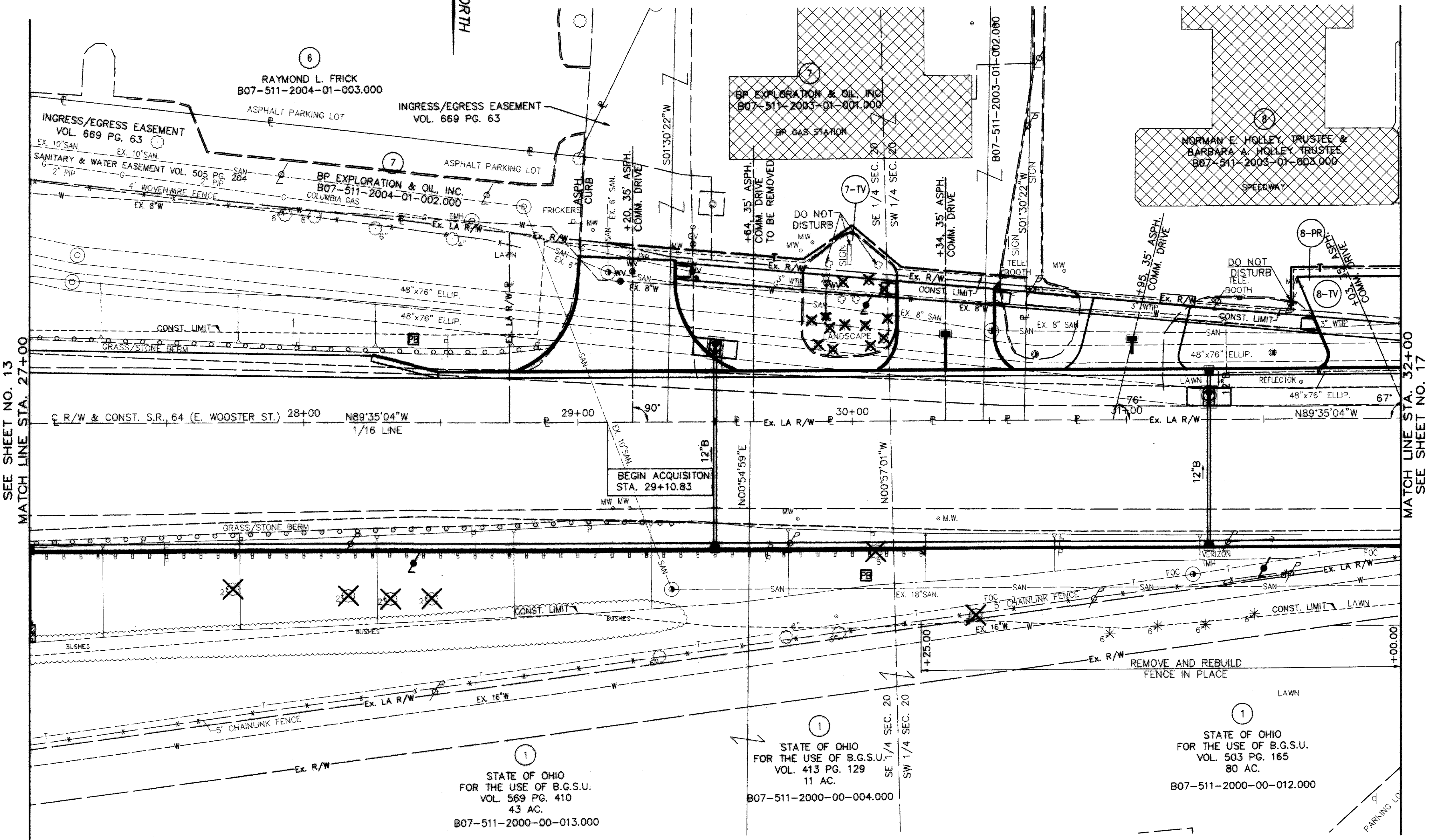
R/W DESIGNER R.A.P.  
R/W REVIEWER K.C.D.

STATE ROUTE 64 RIGHT OF WAY PLAN  
STA. 27+00 TO STA. 32+00

WOO-64-0.50

15/59

256  
300



SEE SHEET NO. 13  
MATCH LINE STA. 27+00

MATCH LINE STA. 32+00  
SEE SHEET NO. 17

STRUCTURES KEY

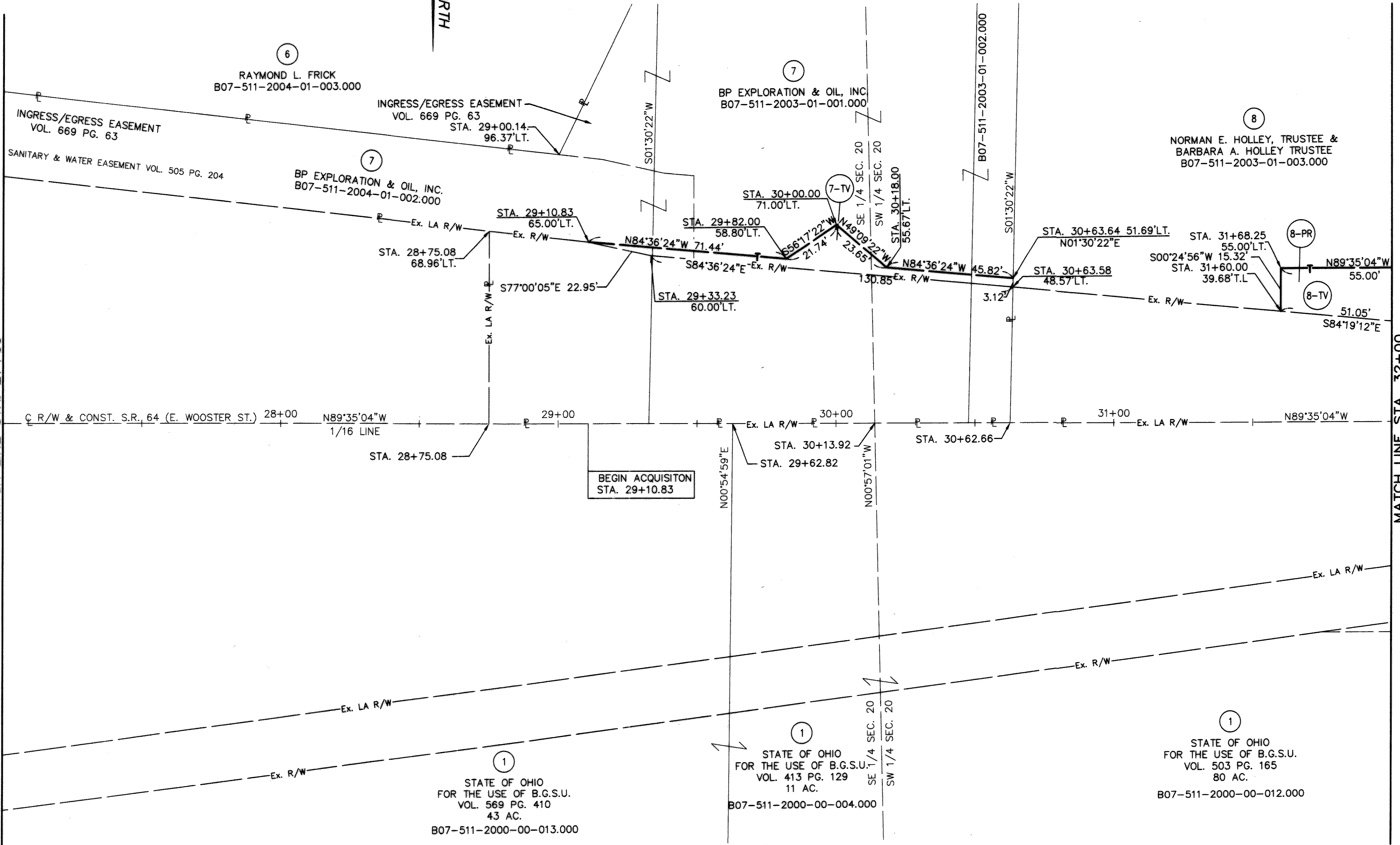
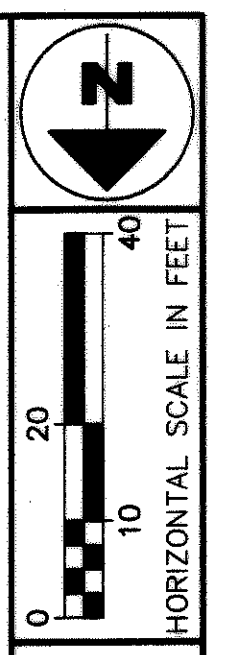
	COMMERCIAL BUILDING
	RESIDENTIAL BUILDING

MONUMENT LEGEND

	ADJUSTABLE MONUMENT ASSEMBLY SET
	3/4" DIA. STEEL ROD, 30" LONG WITH A 2" DIA. ALUMINUM CAP STAMPED "ODOT, R/W, AND POGGEMEYER DESIGN GROUP" SET

PLOTTED: MARCH 4, 2003  
FILE NAME: I:\1073\011\Iron\Right of Way\Detail\det\_02.dwg 02/26/03 02:31:45 PM EST  
R.A.P.

**WOO-64-0.50**  
**SE 1/4 & SW 1/4, SECTION 20, T-5N, R-11E**  
CENTER TOWNSHIP  
CITY OF BOWLING GREEN  
WOOD COUNTY, OHIO



SEE SHEET NO. 14  
MATCH LINE STA. 27+00

MATCH LINE STA. 32+00  
SEE SHEET NO. 18

**MONUMENT LEGEND**

- ADJUSTABLE MONUMENT ASSEMBLY SET
- 3/4" DIA. STEEL ROD, 30" LONG WITH A 2" DIA. ALUMINUM CAP STAMPED "ODOT, R/W, AND POGGEMEYER DESIGN GROUP" SET

PID NO. **21080**

**STATE ROUTE 64 RIGHT OF WAY PLAN**  
**STA. 27+00 TO STA. 32+00**

**WOO-64-0.50**

16/59

257  
300

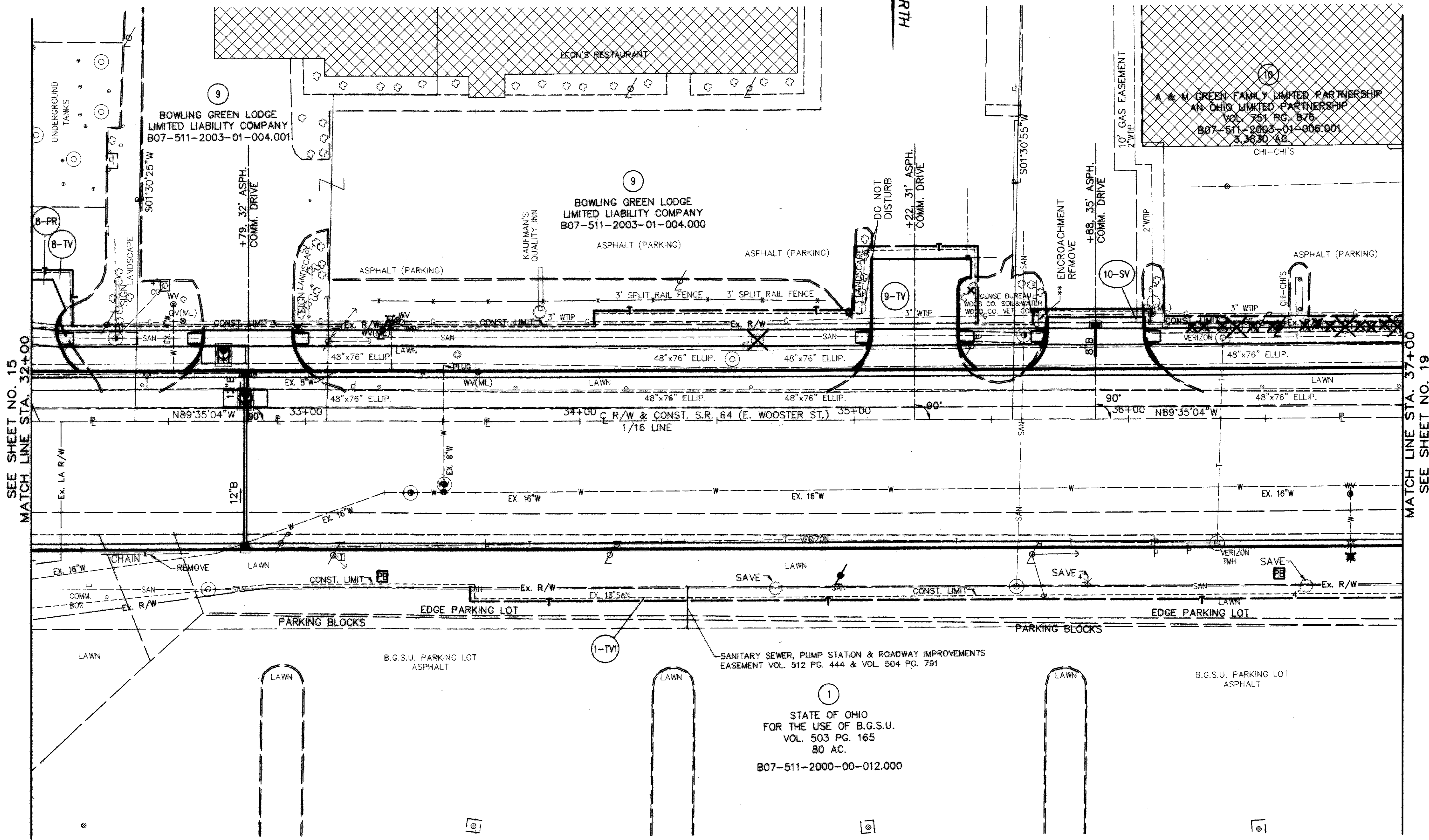
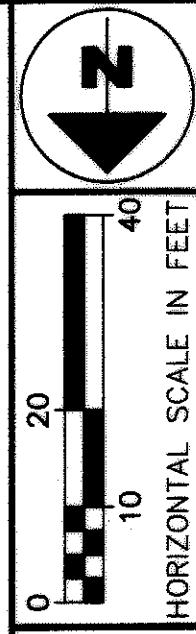
REV.	DATE	DESCRIPTION

DATE OF COMPLETION    JULY 9, 2002

PLOTTED: MARCH 4, 2003  
FILE NAME: E:\1073\011\Iron\Right of Way\Detail\adeL\_020.dwg    02/26/03    02:24:17 PM EST  
R.A.P.



**WOO-64-0.50**  
**SW 1/4, SECTION 20, T-5N, R-11E**  
**CENTER TOWNSHIP**  
**CITY OF BOWLING GREEN**  
**WOOD COUNTY, OHIO**



SEE SHEET NO. 15  
 MATCH LINE STA. 32+00

MATCH LINE STA. 37+00  
 SEE SHEET NO. 19

- STRUCTURES KEY**
- COMMERCIAL BUILDING
  - RESIDENTIAL BUILDING

- MONUMENT LEGEND**
- ADJUSTABLE MONUMENT ASSEMBLY SET
  - 3/4" DIA. STEEL ROD, 30" LONG WITH A 2" DIA. ALUMINUM CAP STAMPED "ODOT, R/W, AND POGGEMEYER DESIGN GROUP" SET

1  
 STATE OF OHIO  
 FOR THE USE OF B.G.S.U.  
 VOL. 503 PG. 165  
 80 AC.  
 B07-511-2000-00-012.000

PID NO. 21080

R/W DESIGNER R.A.P.  
 R/W REVIEWER K.C.D.

**STATE ROUTE 64 RIGHT OF WAY PLAN**  
**STA. 32+00 TO STA. 37+00**

**WOO-64-0.50**

REV.	DATE	DESCRIPTION

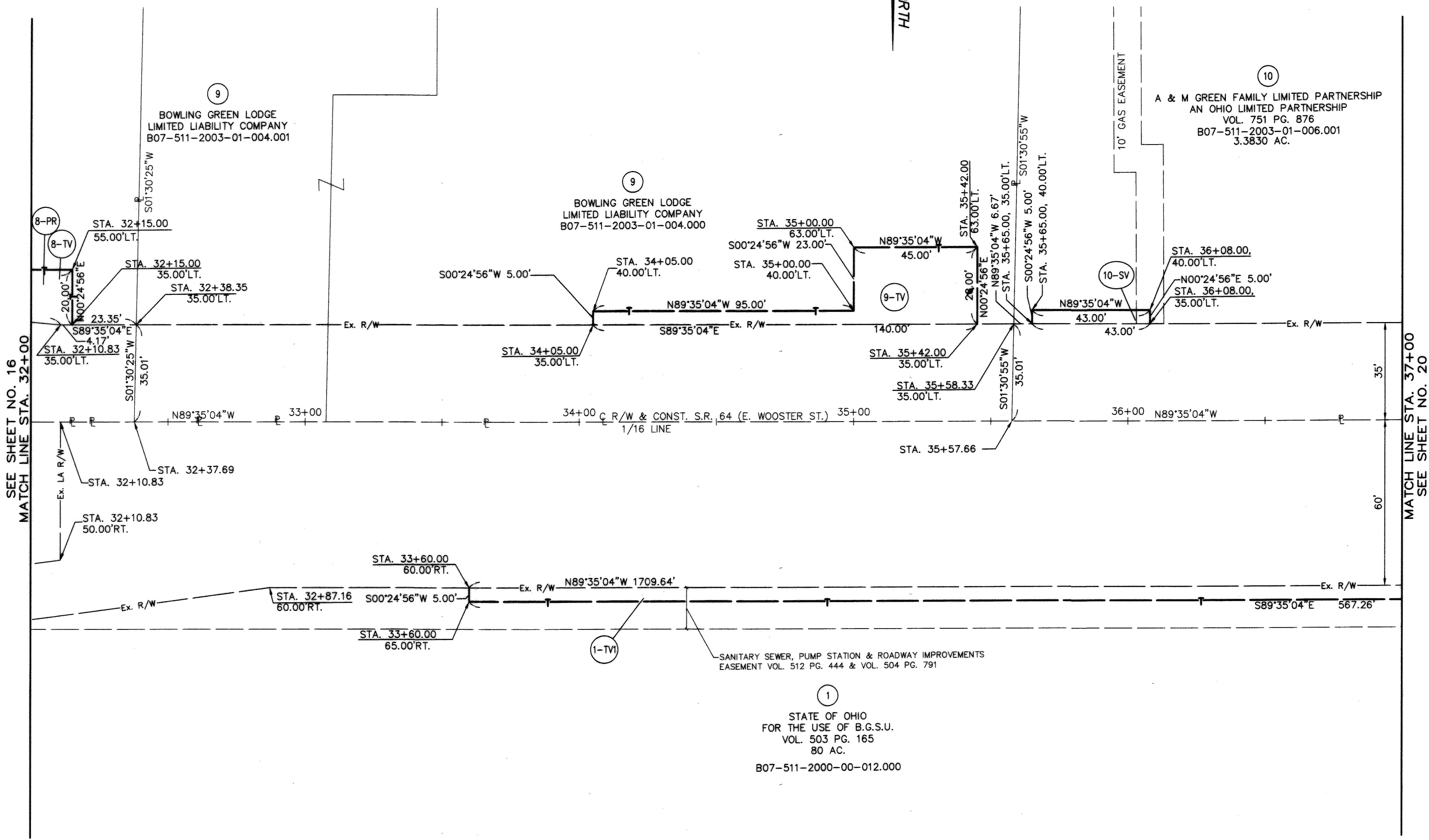
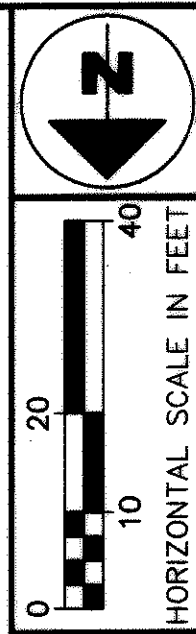
17/59

258  
 300

DATE OF COMPLETION JULY 9, 2002

PLOTTED: FEBRUARY 27, 2003  
 R.A.P.  
 FILE NAME: I:\1073\011\Tran\Right of Way\Detail\Det\_03.dwg 02/26/03 02:35:23 PM EST

W00-64-0.50  
 SW 1/4, SECTION 20, T-5N, R-11E  
 CENTER TOWNSHIP  
 CITY OF BOWLING GREEN  
 WOOD COUNTY, OHIO



- MONUMENT LEGEND**
- ADJUSTABLE MONUMENT ASSEMBLY SET
  - 3/4" DIA. STEEL ROD, 30" LONG WITH A 2" DIA. ALUMINUM CAP STAMPED "ODOT, R/W, AND POGGEMEYER DESIGN GROUP" SET

1  
 STATE OF OHIO  
 FOR THE USE OF B.G.S.U.  
 VOL. 503 PG. 165  
 80 AC.  
 B07-511-2000-00-012.000

10  
 A & M GREEN FAMILY LIMITED PARTNERSHIP  
 AN OHIO LIMITED PARTNERSHIP  
 VOL. 751 PG. 876  
 B07-511-2003-01-006.001  
 3.3830 AC.

SEE SHEET NO. 16  
 MATCH LINE STA. 32+00

MATCH LINE STA. 37+00  
 SEE SHEET NO. 20

PID NO. 21080  
 R/W DESIGNER R.A.P. K.C.D.  
 R/W REVIEWER

STATE ROUTE 64 RIGHT OF WAY PLAN  
 STA. 32+00 TO STA. 37+00

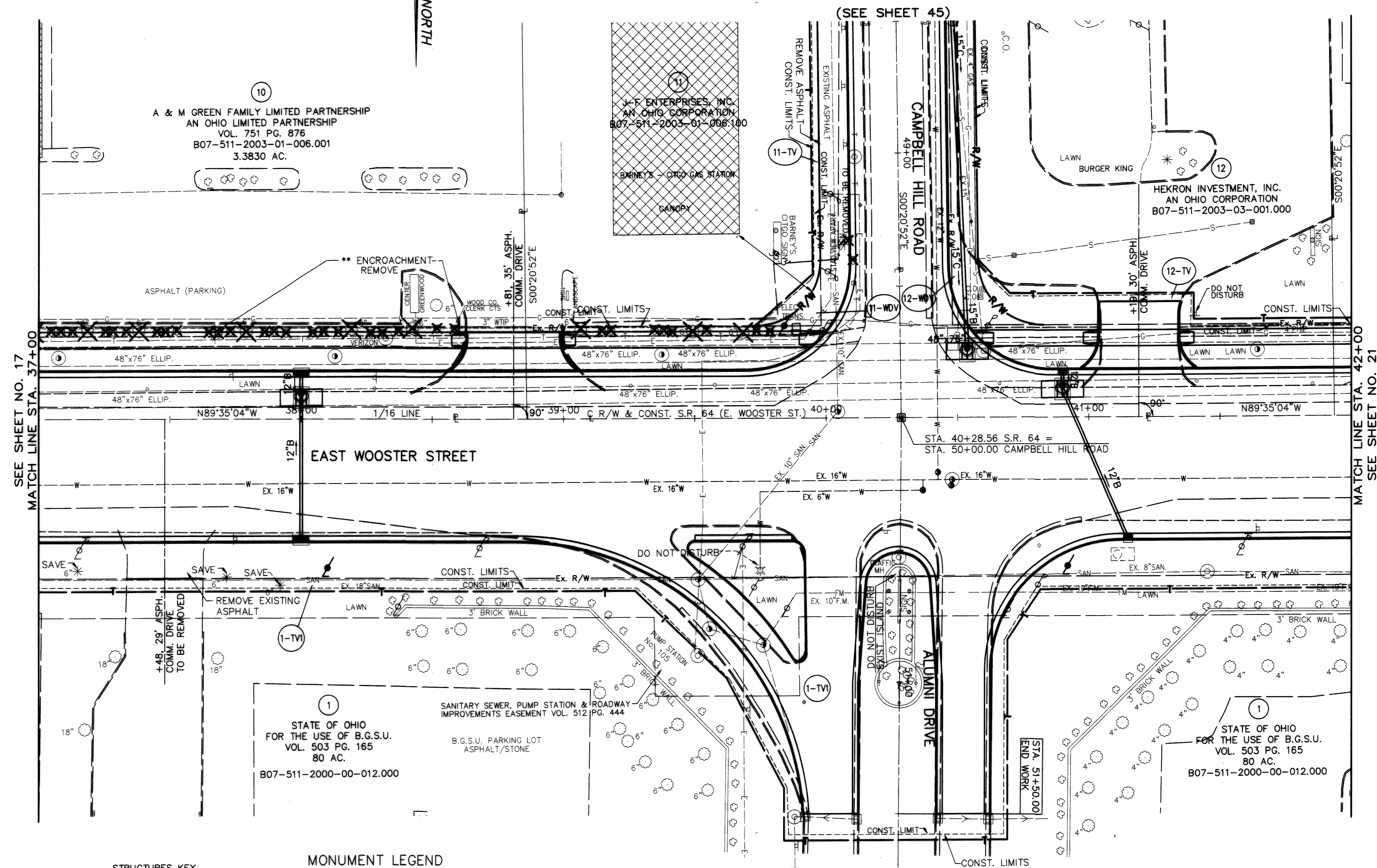

W00-64-0.50

REV.	DATE	DESCRIPTION
DATE OF COMPLETION		JULY 9, 2002

18/59  
 259  
 300

PLOTTED: MARCH 4, 2003  
 FILE NAME: I:\1073\011\Tran\Right of Way\Detail\Det\_03a.dwg 02/26/03 02:57:15 PM EST  
 R.A.P.

WOO-64-0.50  
 SW 1/4, SECTION 20, T-5N, R-11E  
 CENTER TOWNSHIP  
 CITY OF BOWLING GREEN  
 WOOD COUNTY, OHIO



SEE SHEET NO. 17  
 MATCH LINE STA. 37+00

MATCH LINE STA. 42+00  
 SEE SHEET NO. 21

**STRUCTURES KEY**

	COMMERCIAL BUILDING
	RESIDENTIAL BUILDING

**MONUMENT LEGEND**

	ADJUSTABLE MONUMENT ASSEMBLY SET
	3/4" DIA. STEEL ROD, 30" LONG WITH A 2" DIA. ALUMINUM CAP STAMPED "ODOT, R/W, AND POGEMEYER DESIGN GROUP" SET

10  
 A & M GREEN FAMILY LIMITED PARTNERSHIP  
 AN OHIO LIMITED PARTNERSHIP  
 VOL. 751 PG. 876  
 B07-511-2003-01-006.001  
 3.3830 AC.

11  
 J-F ENTERPRISES, INC.  
 AN OHIO CORPORATION  
 B07-511-2003-01-006.100  
 BARNEY'S - CIGAR GAS STATION  
 GANOPY

12  
 HEKRON INVESTMENT, INC.  
 AN OHIO CORPORATION  
 B07-511-2003-03-001.000

1  
 STATE OF OHIO  
 FOR THE USE OF B.G.S.U.  
 VOL. 503 PG. 165  
 80 AC.  
 B07-511-2000-00-012.000

1  
 STATE OF OHIO  
 FOR THE USE OF B.G.S.U.  
 VOL. 503 PG. 165  
 80 AC.  
 B07-511-2000-00-012.000

1	02/06/03	REVISED PARCELS 11-WDV & 12-WDV
REV.	DATE	DESCRIPTION
DATE OF COMPLETION		JULY 9, 2002

PID NO.  
**21080**

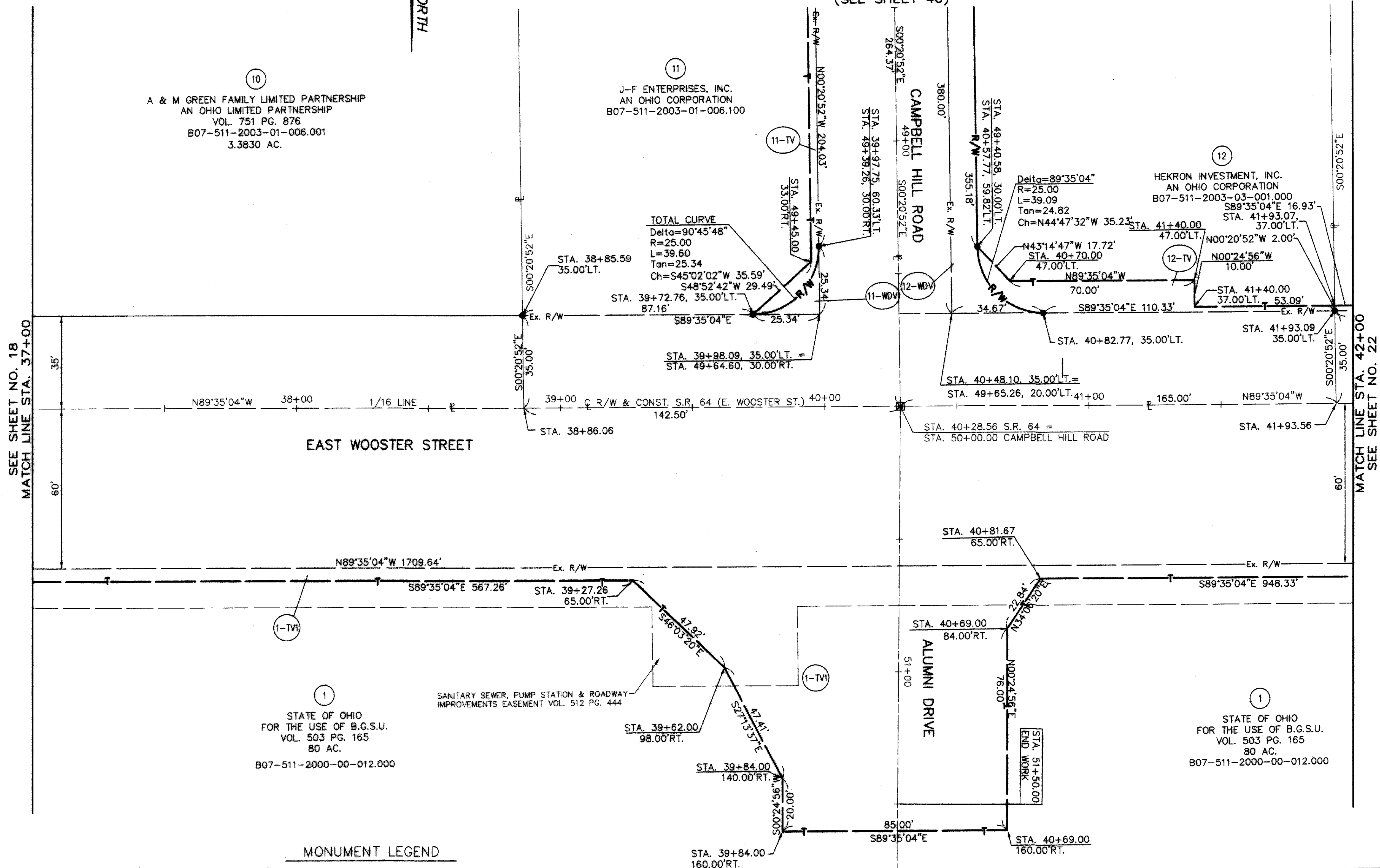
R/W DESIGNER  
 R.A.P.  
 R/W REVIEWER  
 K.C.D.

**STATE ROUTE 64 RIGHT OF WAY PLAN  
 STA. 37+00 TO STA. 42+00**

**WOO-64-0.50**

PLOTTED: MARCH 3, 2003  
 FILE NAME: I:\1073\011\Tran\Right of Way\Detail\DET\_04.dwg 02/26/03 02:46:58 PM EST  
 R.A.P.

WOO-64-0.50  
 SW 1/4, SECTION 20, T-5N, R-11E  
 CENTER TOWNSHIP  
 CITY OF BOWLING GREEN  
 WOOD COUNTY, OHIO



SEE SHEET NO. 18  
 MATCH LINE STA. 37+00

MATCH LINE STA. 42+00  
 SEE SHEET NO. 22

10  
 A & M GREEN FAMILY LIMITED PARTNERSHIP  
 AN OHIO LIMITED PARTNERSHIP  
 VOL. 751 PG. 876  
 B07-511-2003-01-006.001  
 3.3830 AC.

11  
 J-F ENTERPRISES, INC.  
 AN OHIO CORPORATION  
 B07-511-2003-01-006.100


12  
 HEKRON INVESTMENT, INC.  
 AN OHIO CORPORATION  
 B07-511-2003-03-001.000

1  
 STATE OF OHIO  
 FOR THE USE OF B.G.S.U.  
 VOL. 503 PG. 165  
 80 AC.  
 B07-511-2000-00-012.000

1  
 STATE OF OHIO  
 FOR THE USE OF B.G.S.U.  
 VOL. 503 PG. 165  
 80 AC.  
 B07-511-2000-00-012.000

**MONUMENT LEGEND**

- ADJUSTABLE MONUMENT ASSEMBLY SET
- 3/4" DIA. STEEL ROD, 30" LONG WITH A 2" DIA. ALUMINUM CAP STAMPED "ODOT, R/W, AND POGGEMEYER DESIGN GROUP" SET



PID NO. 21080

R/W DESIGNER R.A.P.  
 R/W REVIEWER K.C.B.

**STATE ROUTE 64 RIGHT OF WAY PLAN  
 STA. 37+00 TO STA. 42+00**

**WOO-64-0.50**

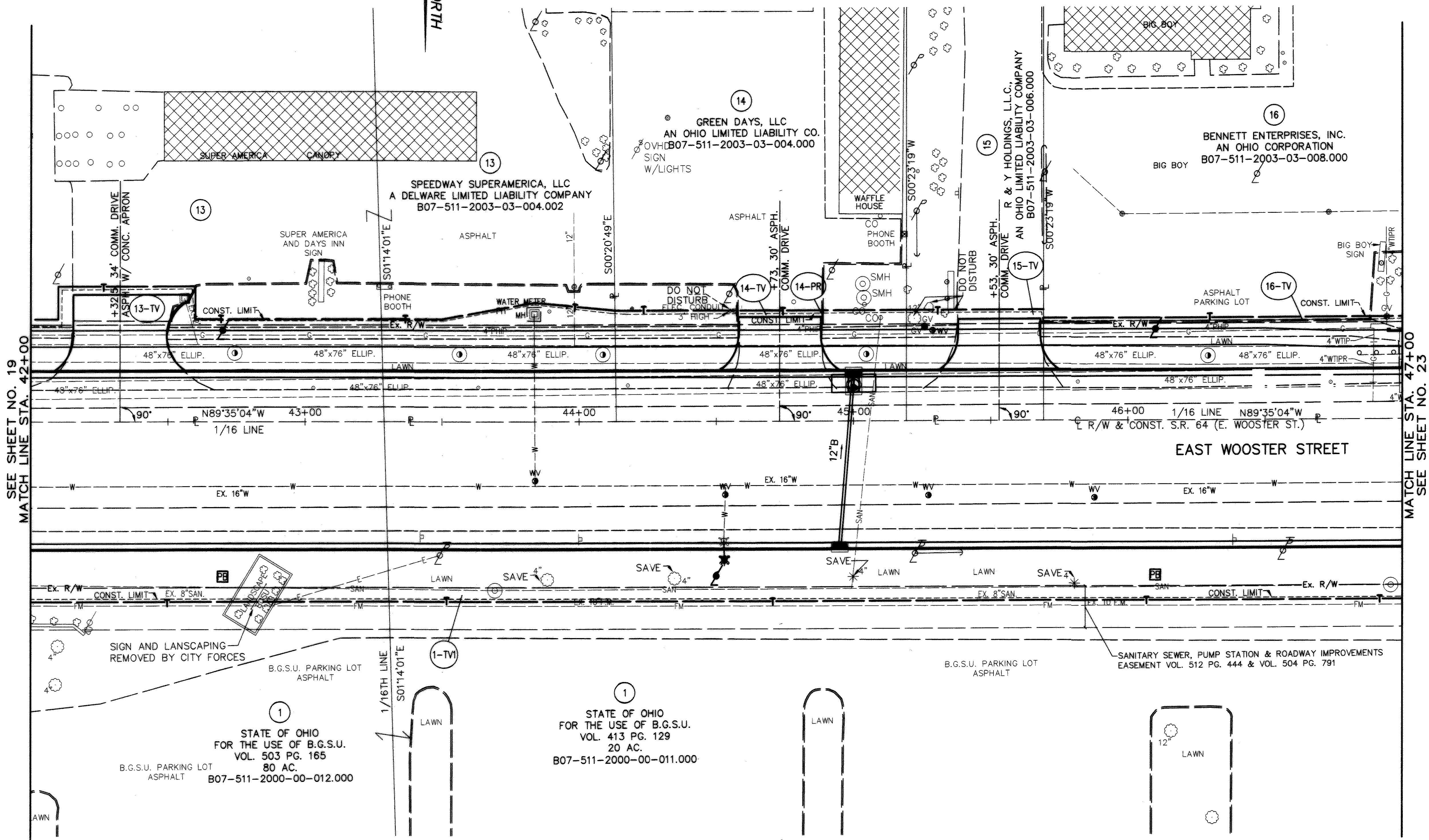
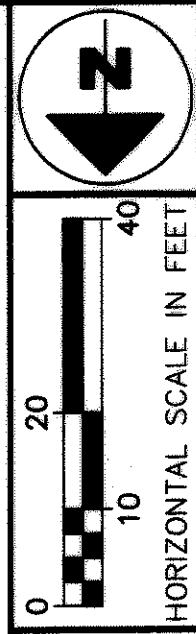
20/59

1	02/06/03	REVISED PARCELS 11-WDV & 12-WDV
REV.	DATE	DESCRIPTION
DATE OF COMPLETION		JULY 9, 2002

261  
 300

PLOTTED: MARCH 3, 2003  
 FILE NAME: I:\1073\011\Tran\Right of Way\Detail\DET\_04a.dwg 02/26/03 02:50:50 PM EST

W00-64-0.50  
 SW 1/4, SECTION 20, T-5N, R-11E  
 CENTER TOWNSHIP  
 CITY OF BOWLING GREEN  
 WOOD COUNTY, OHIO



SEE SHEET NO. 19  
 MATCH LINE STA. 42+00

MATCH LINE STA. 47+00  
 SEE SHEET NO. 23

**STRUCTURES KEY**

	COMMERCIAL BUILDING
	RESIDENTIAL BUILDING

**MONUMENT LEGEND**

	ADJUSTABLE MONUMENT ASSEMBLY SET
	3/4" DIA. STEEL ROD, 30" LONG WITH A 2" DIA. ALUMINUM CAP STAMPED "ODOT, R/W, AND POGGEMEYER DESIGN GROUP" SET

PID NO. 21080

R/W DESIGNER R.A.P.  
 R/W REVIEWER K.C.D.

**STATE ROUTE 64 RIGHT OF WAY PLAN  
 STA. 42+00 TO STA. 47+00**

W00-64-0.50

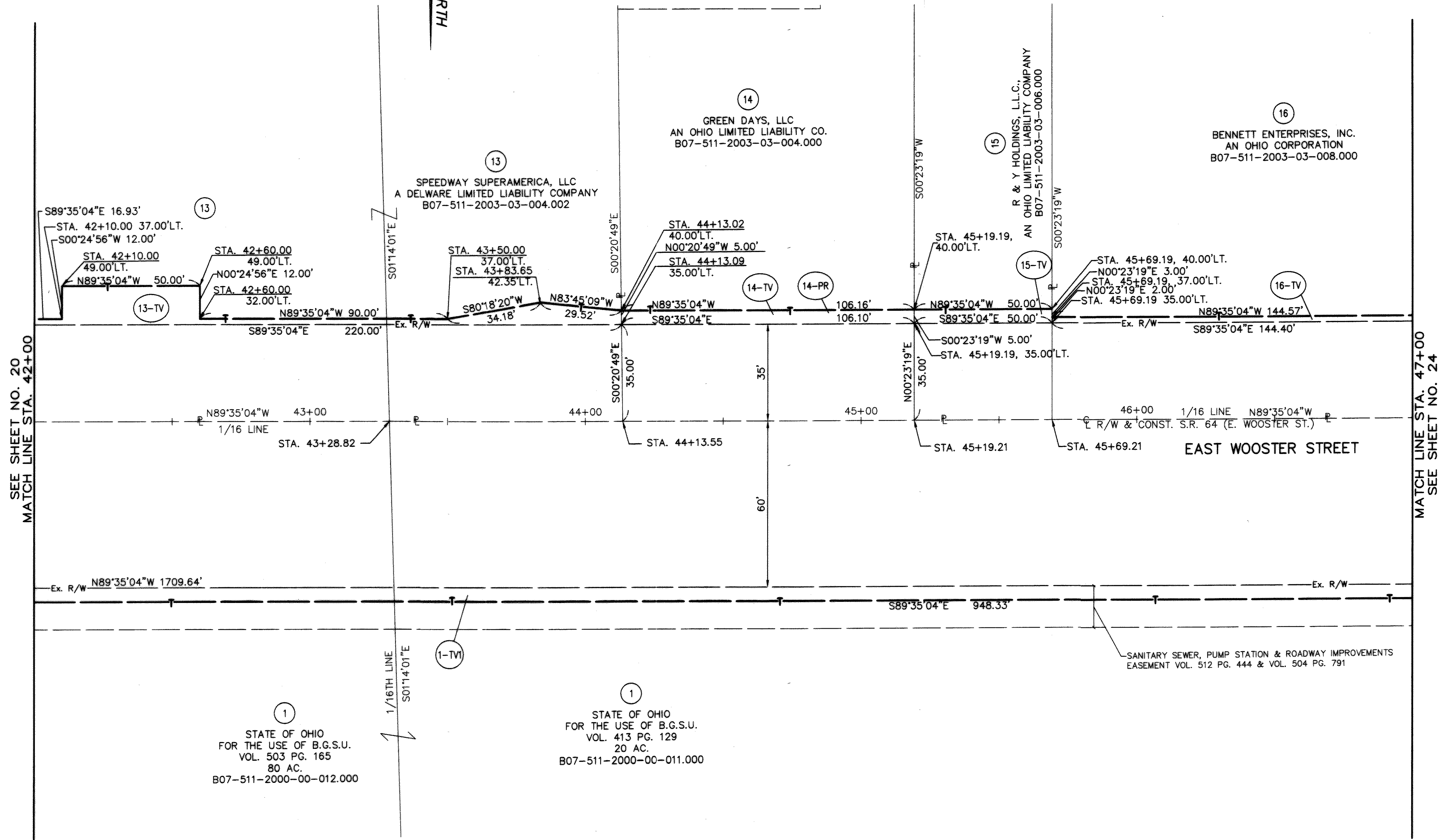
1	02/27/03	REVISED OWNER PARCEL 14
REV.	DATE	DESCRIPTION
DATE OF COMPLETION		JULY 9, 2002

21/59

262  
 300

PLOTTED: MARCH 3, 2003  
 FILE NAME: I:\1073\011\Tron\Right of Way\Detail\del\_05.dwg 02/26/03 03:03:23 PM EST  
 R.A.P.

W00-64-0.50  
 SW 1/4, SECTION 20, T-5N, R-11E  
 CENTER TOWNSHIP  
 CITY OF BOWLING GREEN  
 WOOD COUNTY, OHIO



SEE SHEET NO. 20  
 MATCH LINE STA. 42+00

MATCH LINE STA. 47+00  
 SEE SHEET NO. 24

①  
 STATE OF OHIO  
 FOR THE USE OF B.G.S.U.  
 VOL. 503 PG. 165  
 80 AC.  
 B07-511-2000-00-012.000

①  
 STATE OF OHIO  
 FOR THE USE OF B.G.S.U.  
 VOL. 413 PG. 129  
 20 AC.  
 B07-511-2000-00-011.000

MONUMENT LEGEND

- ◻ ADJUSTABLE MONUMENT ASSEMBLY SET
- 3/4" DIA. STEEL ROD, 30" LONG WITH A 2" DIA. ALUMINUM CAP STAMPED "ODOT, R/W, AND POGGEMEYER DESIGN GROUP" SET

SANITARY SEWER, PUMP STATION & ROADWAY IMPROVEMENTS  
 EASEMENT VOL. 512 PG. 444 & VOL. 504 PG. 791



PID NO.  
**21080**

R/W DESIGNER  
 R.A.P.  
 R/W REVIEWER  
 K.C.B.

STATE ROUTE 64 RIGHT OF WAY PLAN  
 STA. 42+00 TO STA. 47+00

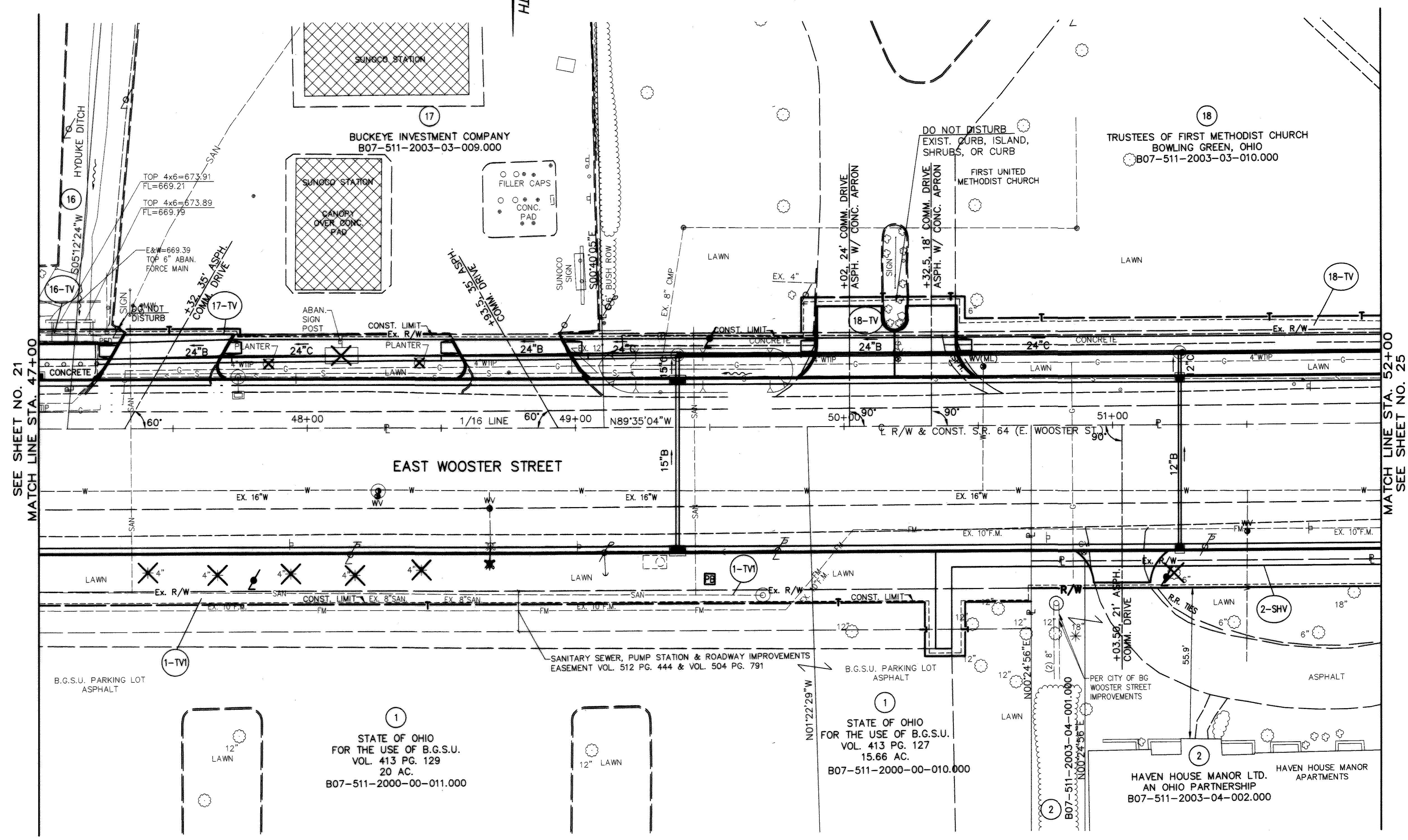
W00-64-0.50

1	02/27/03	REVISED OWNER PARCEL 14
REV.	DATE	DESCRIPTION
DATE OF COMPLETION		JULY 9, 2002

22/59

263  
 300

WOO-64-0.50  
 SW 1/4, SECTION 20, T-5N, R-11E  
 CENTER TOWNSHIP  
 CITY OF BOWLING GREEN  
 WOOD COUNTY, OHIO



SEE SHEET NO. 21  
 MATCH LINE STA. 47+00

MATCH LINE STA. 52+00  
 SEE SHEET NO. 25

- STRUCTURES KEY**
- COMMERCIAL BUILDING
  - RESIDENTIAL BUILDING
- MONUMENT LEGEND**
- ADJUSTABLE MONUMENT ASSEMBLY SET
  - 3/4" DIA. STEEL ROD, 30" LONG WITH A 2" DIA. ALUMINUM CAP STAMPED "ODOT, R/W, AND POGGEMEYER DESIGN GROUP" SET

PID NO. **21080**  
 R/W DESIGNER R.A.P.  
 R/W REVIEWER K.C.B.

**STATE ROUTE 64 RIGHT OF WAY PLAN  
 STA. 47+00 TO STA. 52+00**

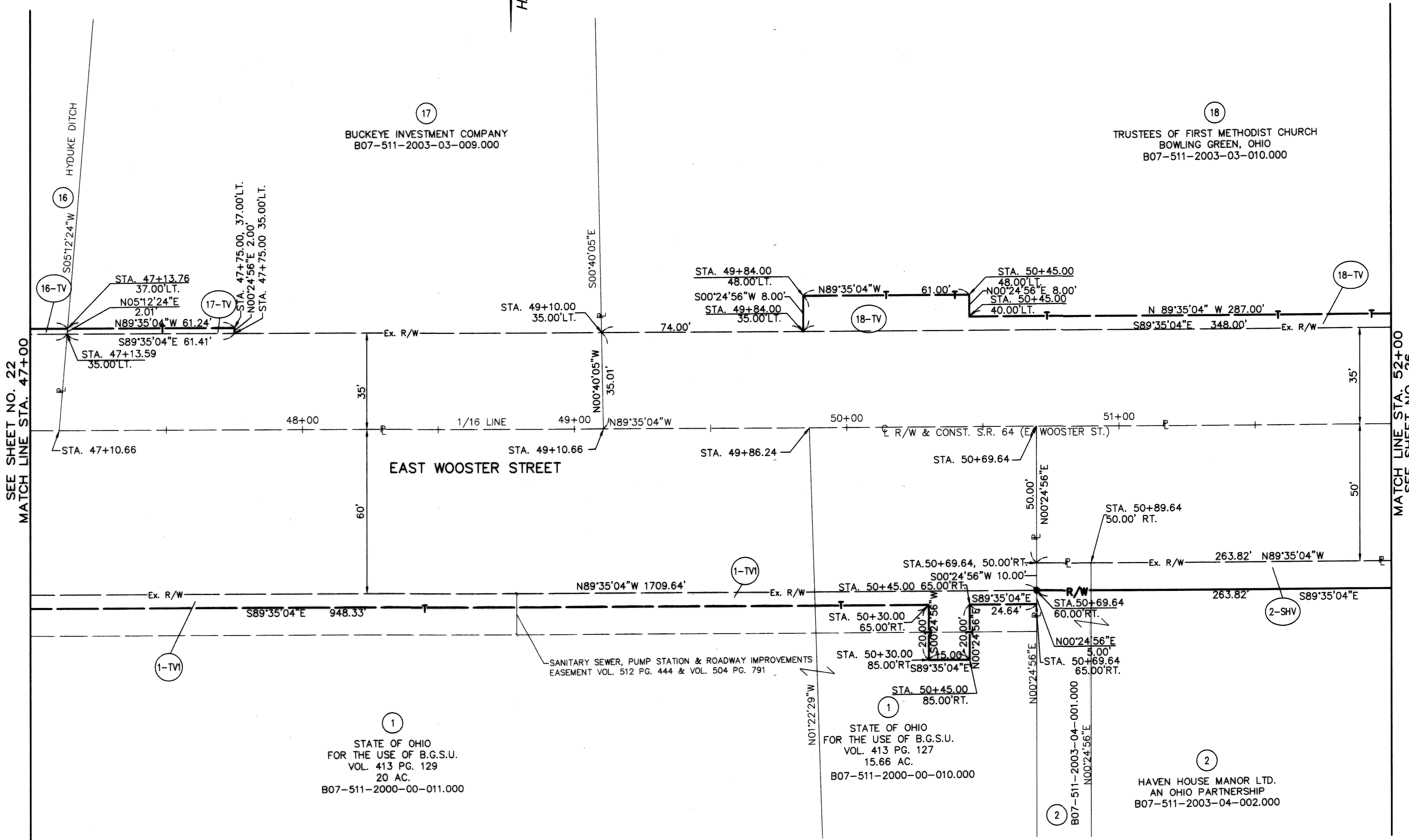
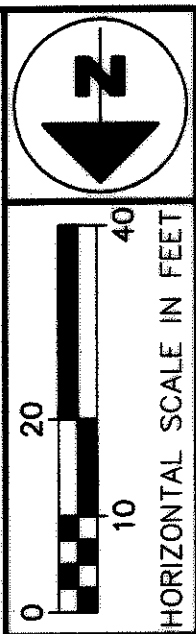
**WOO-64-0.50**

1	03/04/03	REVISED PARCEL 2-WDV TO 2-SHV
REV.	DATE	DESCRIPTION
DATE OF COMPLETION		JULY 9, 2002

23/59  
 264  
 300

PLOTTED: MARCH 4, 2003  
 FILE NAME: I:\1073\011\Tran\Right of Way\Detail\det\_06.dwg 02/26/03 03:13:05 PM EST

WOO-64-0.50  
 SW 1/4, SECTION 20, T-5N, R-11E  
 CENTER TOWNSHIP  
 CITY OF BOWLING GREEN  
 WOOD COUNTY, OHIO



17  
 BUCKEYE INVESTMENT COMPANY  
 B07-511-2003-03-009.000

18  
 TRUSTEES OF FIRST METHODIST CHURCH  
 BOWLING GREEN, OHIO  
 B07-511-2003-03-010.000

1  
 STATE OF OHIO  
 FOR THE USE OF B.G.S.U.  
 VOL. 413 PG. 129  
 20 AC.  
 B07-511-2000-00-011.000

1  
 STATE OF OHIO  
 FOR THE USE OF B.G.S.U.  
 VOL. 413 PG. 127  
 15.66 AC.  
 B07-511-2000-00-010.000

2  
 HAVEN HOUSE MANOR LTD.  
 AN OHIO PARTNERSHIP  
 B07-511-2003-04-002.000

**MONUMENT LEGEND**

- ▣ ADJUSTABLE MONUMENT ASSEMBLY SET
- 3/4" DIA. STEEL ROD, 30" LONG WITH A 2" DIA. ALUMINUM CAP STAMPED "ODOT, R/W, AND POGGEMEYER DESIGN GROUP" SET

PID NO.  
**21080**

R/W DESIGNER  
 R.A.P.  
 R/W REVIEWER  
 K.C.B.

**STATE ROUTE 64 RIGHT OF WAY PLAN  
 STA. 47+00 TO STA. 52+00**

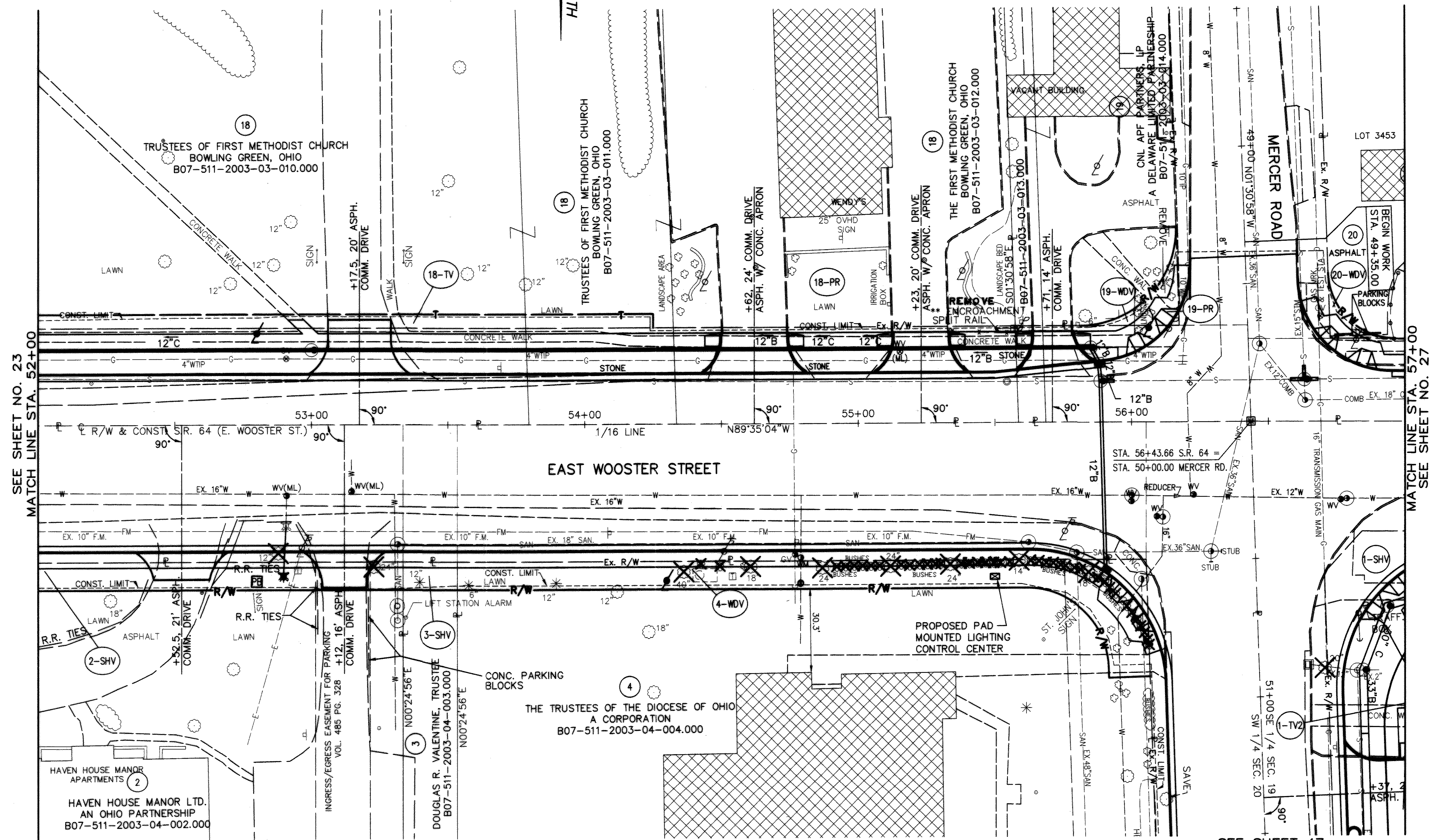
**WOO-64-0.50**

1	03/04/03	REVISED PARCEL 2-WDV TO 2-SHV
REV.	DATE	DESCRIPTION
DATE OF COMPLETION		JULY 9, 2002

PLOTTED: MARCH 4, 2003  
 FILE NAME: I:\1073\011\Tran\Right of Way\Detail\det\_06a.dwg 02/26/03 03:16:08 PM EST  
 R.A.P.



WOO-64-0.50  
SE 1/4, SECTION 19 & SW 1/4, SECTION 20, T-5N, R-11E  
CENTER TOWNSHIP  
CITY OF BOWLING GREEN  
WOOD COUNTY, OHIO



**STRUCTURES KEY**

	COMMERCIAL BUILDING
	RESIDENTIAL BUILDING

**MONUMENT LEGEND**

	ADJUSTABLE MONUMENT ASSEMBLY SET
	3/4" DIA. STEEL ROD, 30" LONG WITH A 2" DIA. ALUMINUM CAP STAMPED "ODOT, R/W, AND POGGEMEYER DESIGN GROUP"

4	03/04/03	REVISED PARCEL 3-WDV TO 3-SHV
3	03/04/03	REVISED PARCEL 2-WDV TO 2-SHV
2	02/26/03	REVISED 4-WDV
1	12/20/02	ENCROACHMENTS 18 & 19
REV.	DATE	DESCRIPTION
DATE OF COMPLETION		JULY 9, 2002

**STATE ROUTE 64 RIGHT OF WAY PLAN**  
**STA. 52+00 TO STA. 57+00**

**WOO-64-0.50**

PID NO. **21080**

R/W DESIGNER R.A.P. R/W REVIEWER K.C.D.

HORIZONTAL SCALE IN FEET  
0 10 20 40

NORTH

SEE SHEET NO. 23 MATCH LINE STA. 52+00

MATCH LINE STA. 57+00 SEE SHEET NO. 27

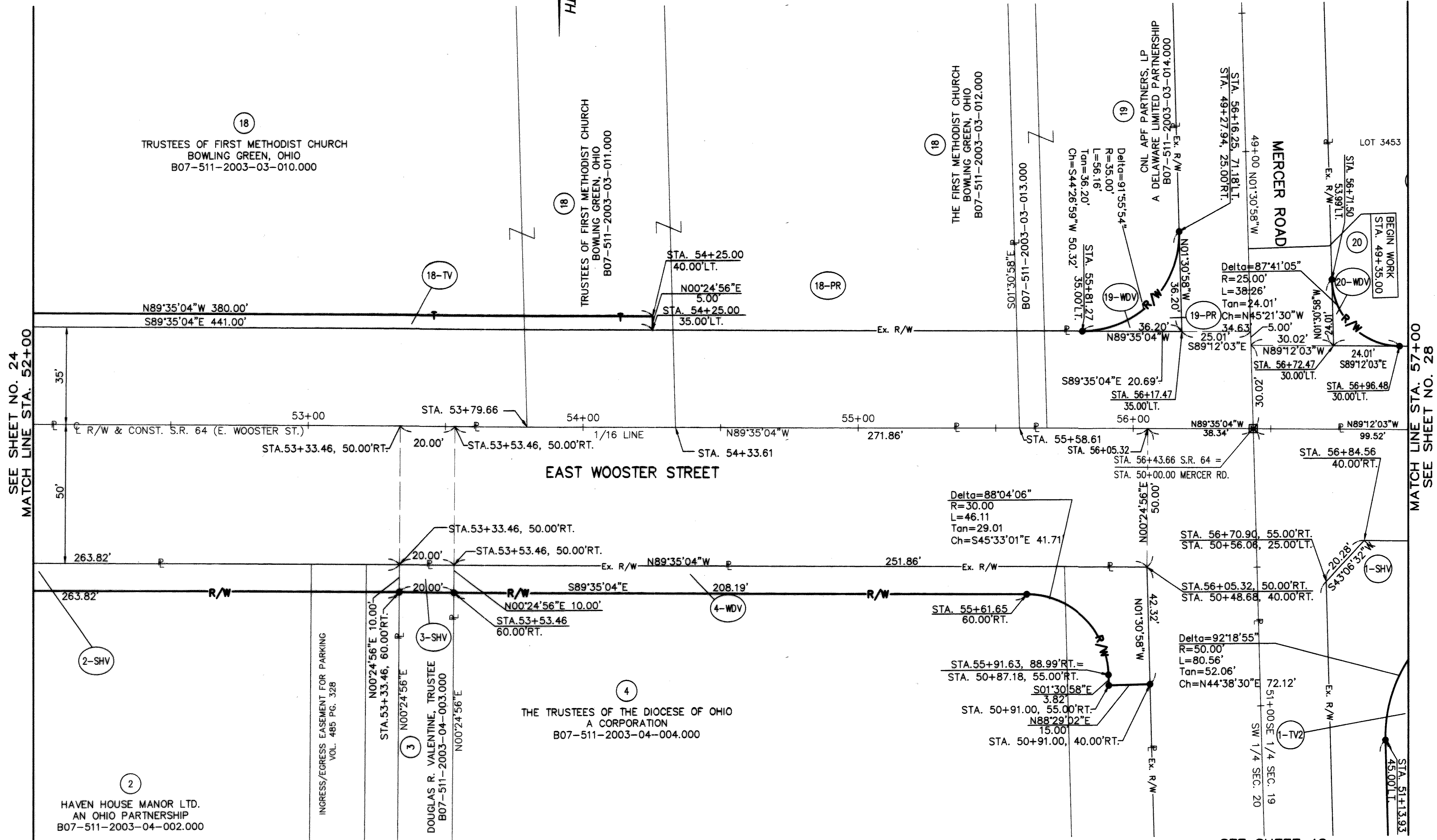

SEE SHEET 47

25/59

266/300

PLOTTED: MARCH 4, 2003  
 FILE NAME: I:\1073\011\Tran\Right of Way\Detail\det\_07.dwg 03/03/03 03:56:07 PM EST  
 R.A.P.

WOO-64-0.50  
SE 1/4, SECTION 19 & SW 1/4, SECTION 20, T-5N, R-11E  
CENTER TOWNSHIP  
CITY OF BOWLING GREEN  
WOOD COUNTY, OHIO



PID NO. 21080

R/W DESIGNER R.A.P.  
R/W REVIEWER K.C.B.

**STATE ROUTE 64 RIGHT OF WAY PLAN**  
**STA. 52+00 TO STA. 57+00**

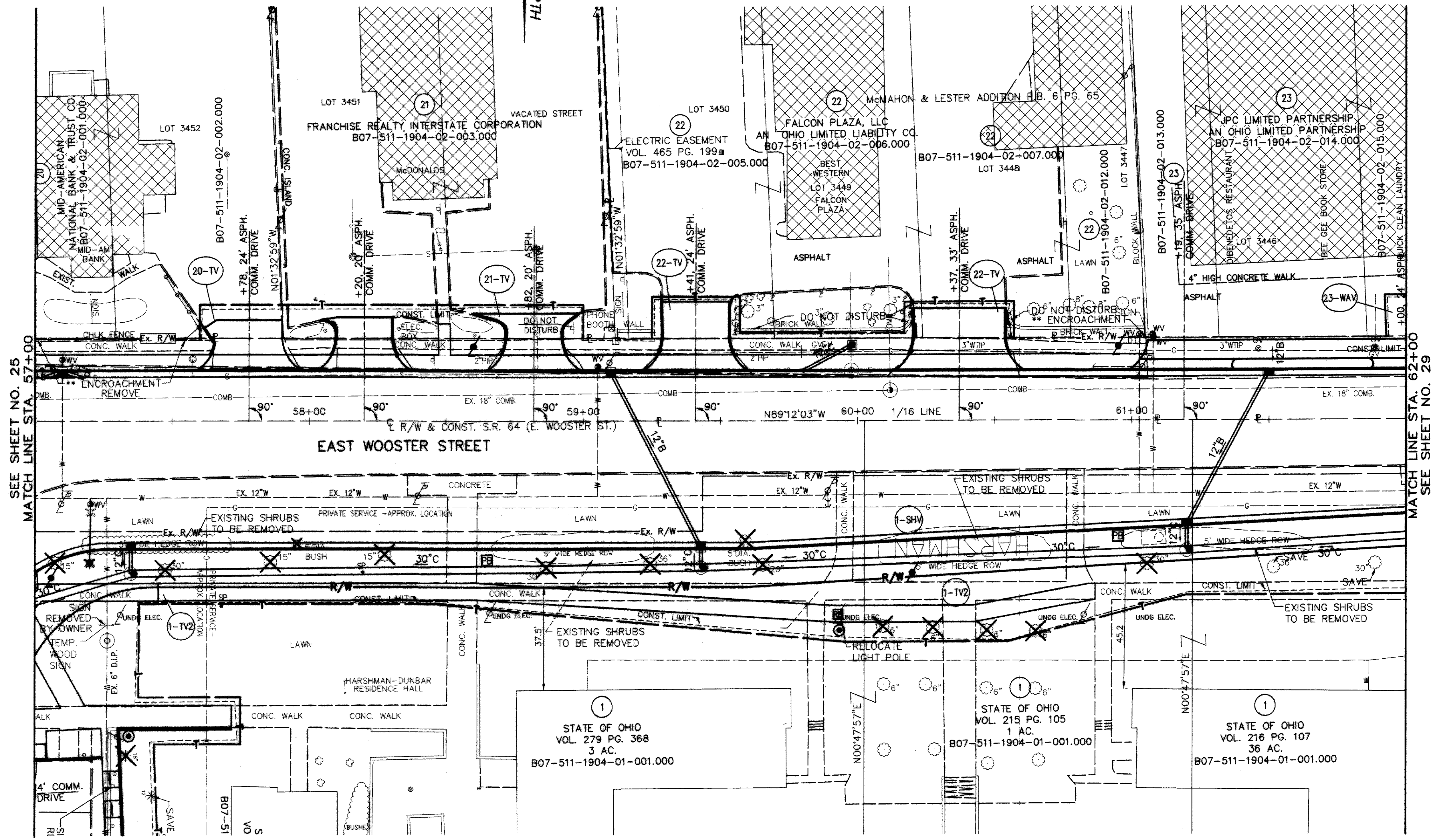
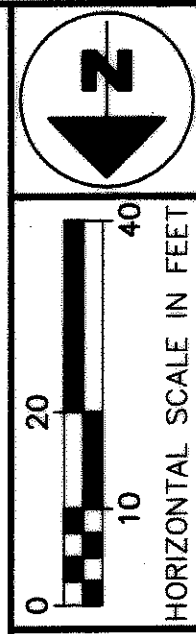
**WOO-64-0.50**

REV.	DATE	DESCRIPTION
3	03/04/03	REVISED PARCEL 3-WDV TO 3-SHV
2	03/04/03	REVISED PARCEL 2-WDV TO 2-SHV
1	02/26/03	REVISED 4-WDV
DATE OF COMPLETION		JULY 9, 2002

26/59  
267  
300

PLOTTED: MARCH 4, 2003  
R.A.P.  
FILE NAME: I:\1073\011\Tran\Right of Way\Detail\det\_07a.dwg 02/26/03 03:30:13 PM EST

WOO-64-0.50  
SE 1/4, SECTION 19, T-5N, R-11E  
CENTER TOWNSHIP  
CITY OF BOWLING GREEN  
WOOD COUNTY, OHIO



SEE SHEET NO. 25  
MATCH LINE STA. 57+00

MATCH LINE STA. 62+00  
SEE SHEET NO. 29

**STRUCTURES KEY**

	COMMERCIAL BUILDING
	RESIDENTIAL BUILDING

**MONUMENT LEGEND**

	ADJUSTABLE MONUMENT ASSEMBLY SET
	3/4" DIA. STEEL ROD, 30" LONG WITH A 2" DIA. ALUMINUM CAP STAMPED "ODOT, R/W, AND POGGEMEYER DESIGN GROUP" SET

PID NO. **21080**  
R/W DESIGNER R.A.P.  
R/W REVIEWER K.C.D.

**STATE ROUTE 64 RIGHT OF WAY PLAN  
STA. 57+00 TO STA. 62+00**

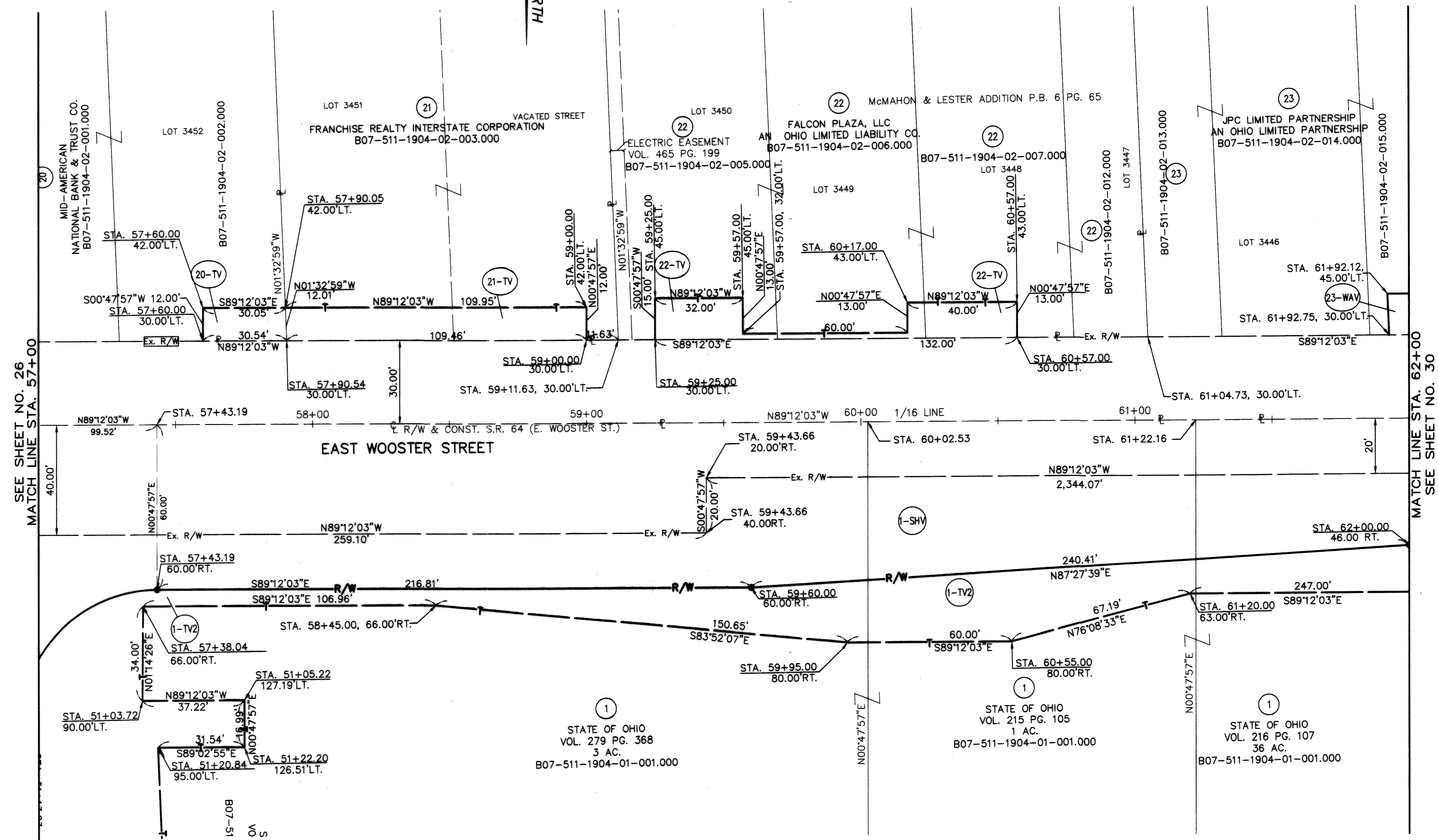
**WOO-64-0.50**

2	02/25/03	ADDED PARCEL 23-WAV
1	02/12/03	DELETED 23-SV, 23-TV
REV.	DATE	DESCRIPTION
DATE OF COMPLETION		JULY 9, 2002

27/59  
**268**  
**300**

PLOTTED: MARCH 4, 2003  
R.A.P.  
FILE NAME: I:\1073\011\Tran\Right of Way\Detail\det\_08.dwg 03/04/03 04:58:27 PM EST

WOO-64-0.50  
SE 1/4, SECTION 19, T-5N, R-11E  
CENTER TOWNSHIP  
CITY OF BOWLING GREEN  
WOOD COUNTY, OHIO



SEE SHEET NO. 26  
MATCH LINE STA. 57+00

MATCH LINE STA. 62+00  
SEE SHEET NO. 30

PID NO. 21080

R/W DESIGNER R.A.P.  
R/W REVIEWER K.C.D.

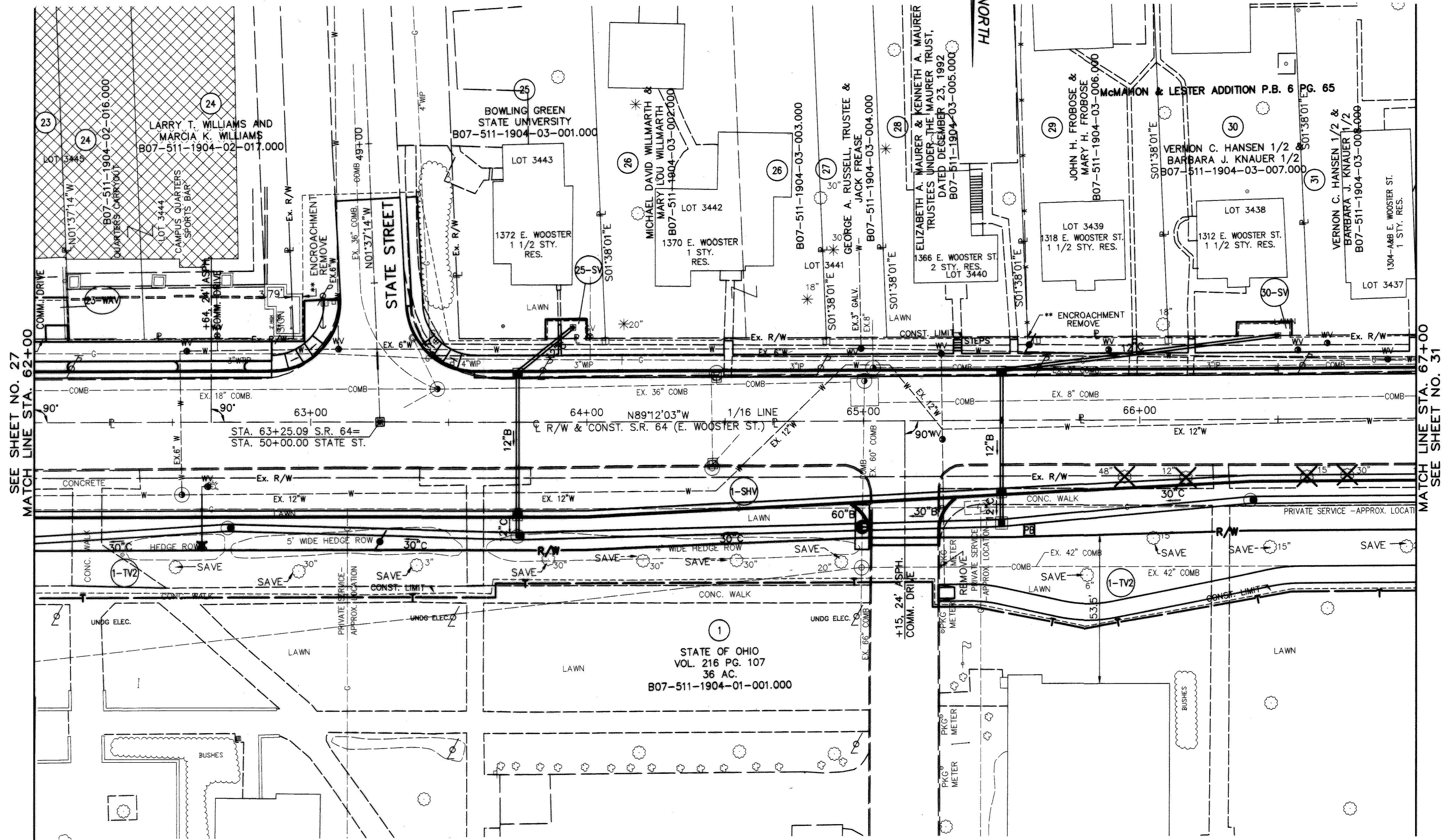
STATE ROUTE 64 RIGHT OF WAY PLAN  
STA. 57+00 TO STA. 62+00

WOO-64-0.50

PLOTTED: MARCH 4, 2003  
R.A.P.  
FILE NAME: I:\1073\011\Tran\Right of Way\Detail\det\_08a.dwg 03/04/03 04:57:22 PM EST

REV.	DATE	DESCRIPTION
2	02/25/03	ADDED 23-WAV
1	02/12/03	DELETED 23-SV, 23-TV
DATE OF COMPLETION		JULY 9, 2002

WOO-64-0.50  
SE 1/4, SECTION 19, T-5N, R-11E  
CENTER TOWNSHIP  
CITY OF BOWLING GREEN  
WOOD COUNTY, OHIO



SEE SHEET NO. 27  
MATCH LINE STA. 62+00

MATCH LINE STA. 67+00  
SEE SHEET NO. 31


**STRUCTURES KEY**

	COMMERCIAL BUILDING
	RESIDENTIAL BUILDING

**MONUMENT LEGEND**

	ADJUSTABLE MONUMENT ASSEMBLY SET
	3/4" DIA. STEEL ROD, 30" LONG WITH A 2" DIA. ALUMINUM CAP STAMPED "ODOT, R/W, AND POGGEMEYER DESIGN GROUP" SET

REV.	DATE	DESCRIPTION
3	02/25/03	ADDED PARCEL 23-WAY
2	02/12/03	DELETED 24-SV, 24-TV
1	02/10/03	REVISED OWNER PARCEL 30 & 31
DATE OF COMPLETION		JULY 9, 2002



PID NO. **21080**  
R/W DESIGNER R.A.P.  
R/W REVIEWER K.C.B.

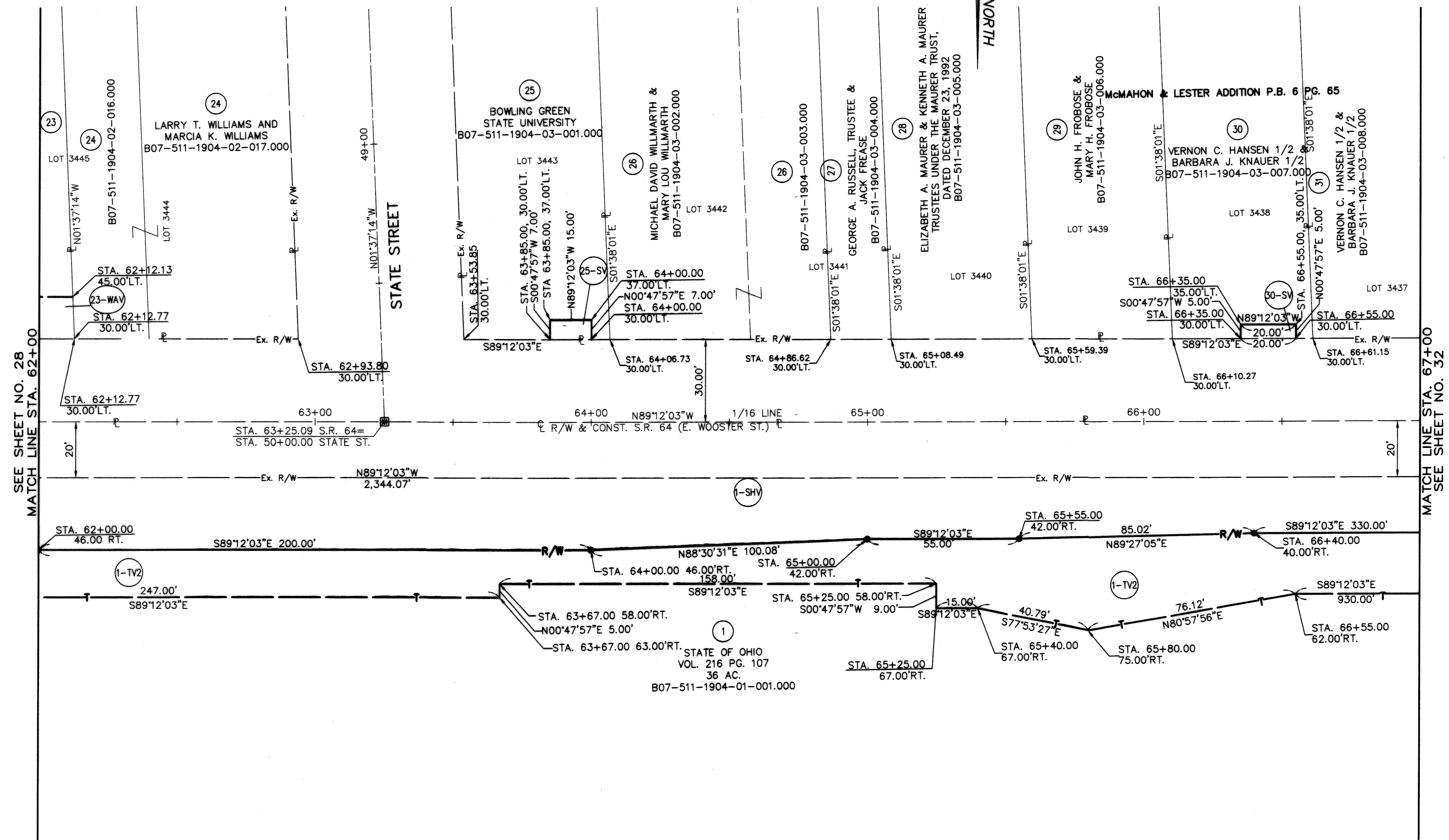
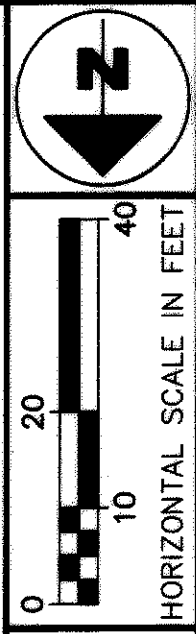
**STATE ROUTE 64 RIGHT OF WAY PLAN  
STA. 62+00 TO STA. 67+00**

**WOO-64-0.50**

29/59  
**270**  
**300**

PLOTTED: MARCH 4, 2003  
FILE NAME: I:\1073\011\Tran\Right of Way\Detail\deL\_09.dwg 03/04/03 04:56:03 PM EST

WOO-64-0.50  
SE 1/4, SECTION 19, T-5N, R-11E  
CENTER TOWNSHIP  
CITY OF BOWLING GREEN  
WOOD COUNTY, OHIO



SEE SHEET NO. 28  
MATCH LINE STA. 62+00

MATCH LINE STA. 67+00  
SEE SHEET NO. 32

- MONUMENT LEGEND**
- ◻ ADJUSTABLE MONUMENT ASSEMBLY SET
  - 3/4" DIA. STEEL ROD, 30" LONG WITH A 2" DIA. ALUMINUM CAP STAMPED "ODOT, R/W, AND POGGEMEYER DESIGN GROUP" SET

PID NO.  
**21080**

R/W DESIGNER  
R.A.P.  
R/W REVIEWER  
K.C.D.

**STATE ROUTE 64 RIGHT OF WAY PLAN  
STA. 62+00 TO STA. 67+00**

**WOO-64-0.50**

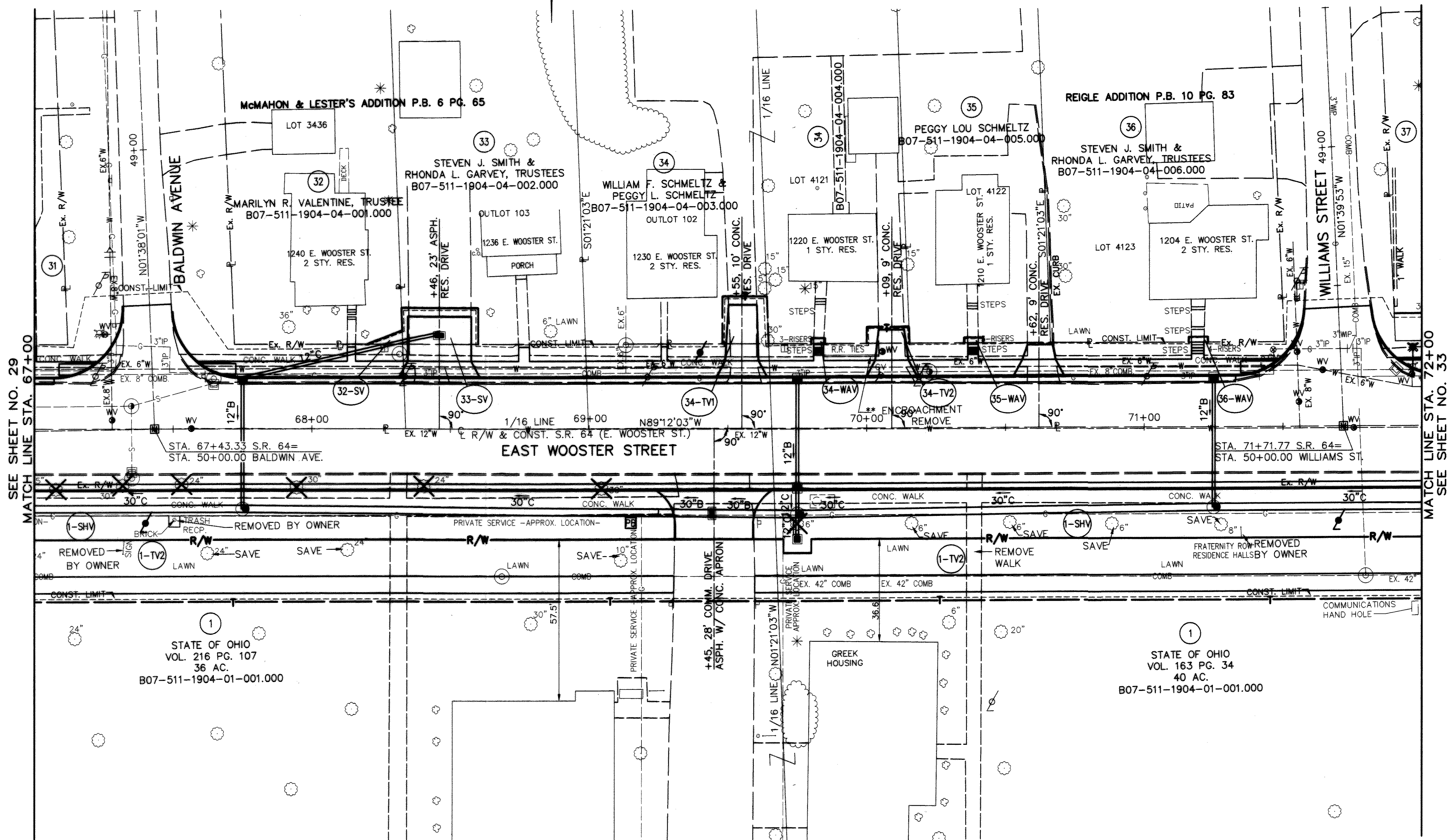

REV.	DATE	DESCRIPTION
3	02/25/03	ADDED PARCEL 23-WAV
2	02/12/03	DELETED 24-SV, 24-TV
1	02/10/03	REVISED OWNER PARCELS 30 & 31
DATE OF COMPLETION		JULY 9, 2002

30/59

271  
300

PLOTTED: MARCH 4, 2003  
FILE NAME: I:\1073\011\Tran\Right of Way\Detail\det\_09a.dwg 03/04/03 04:54:58 PM EST  
R.A.P.

W00-64-0.50  
SE 1/4, SECTION 19, T-5N, R-11E  
CENTER TOWNSHIP  
CITY OF BOWLING GREEN  
WOOD COUNTY, OHIO



SEE SHEET NO. 29  
MATCH LINE STA. 67+00

MATCH LINE STA. 72+00  
SEE SHEET NO. 33

- STRUCTURES KEY**
- COMMERCIAL BUILDING
  - RESIDENTIAL BUILDING
- MONUMENT LEGEND**
- ADJUSTABLE MONUMENT ASSEMBLY SET
  - 3/4" DIA. STEEL ROD, 30" LONG WITH A 2" DIA. ALUMINUM CAP STAMPED "ODOT, R/W, AND POGGEMEYER DESIGN GROUP" SET

PID NO. **21080**  
R/W DESIGNER: R.A.P.  
R/W REVIEWER: K.C.D.

**STATE ROUTE 64 RIGHT OF WAY PLAN  
STA. 67+00 TO STA. 72+00**

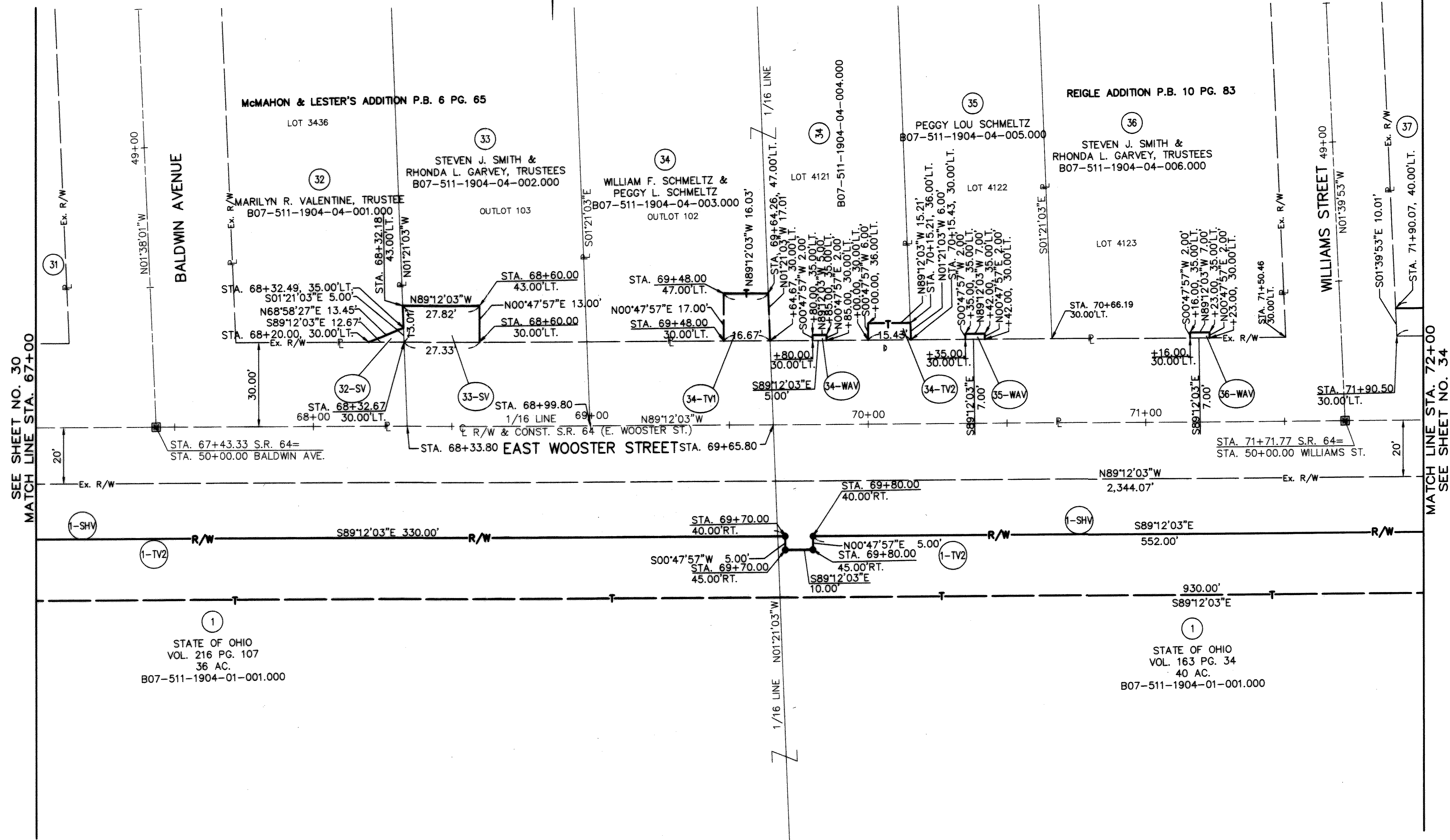
**W00-64-0.50**

PLOTTED: MARCH 4, 2003  
FILE NAME: I:\1073\011\Tron\Right of Way\Detail\del\_10.dwg 03/04/03 04:54:27 PM EST

REV.	DATE	DESCRIPTION
DATE OF COMPLETION		JULY 9, 2002

WOO-64-0.50  
 SE 1/4, SECTION 19, T-5N, R-11E  
 CENTER TOWNSHIP  
 CITY OF BOWLING GREEN  
 WOOD COUNTY, OHIO

NORTH

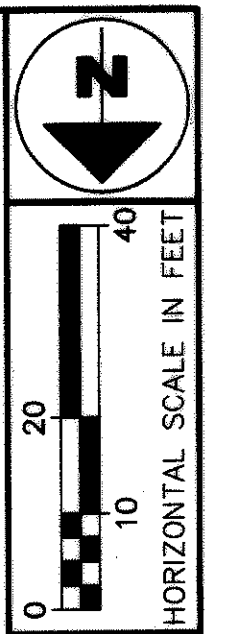


SEE SHEET NO. 30  
 MATCH LINE STA. 67+00

MATCH LINE STA. 72+00  
 SEE SHEET NO. 34

MONUMENT LEGEND

- ◻ ADJUSTABLE MONUMENT ASSEMBLY SET
- 3/4" DIA. STEEL ROD, 30" LONG WITH A 2" DIA. ALUMINUM CAP STAMPED "ODOT, R/W, AND POGGEMEYER DESIGN GROUP" SET



PID NO. 21080  
 R/W DESIGNER R.A.P.  
 R/W REVIEWER K.C.D.

STATE ROUTE 64 RIGHT OF WAY PLAN  
 STA. 67+00 TO STA. 72+00

WOO-64-0.50

32 / 59

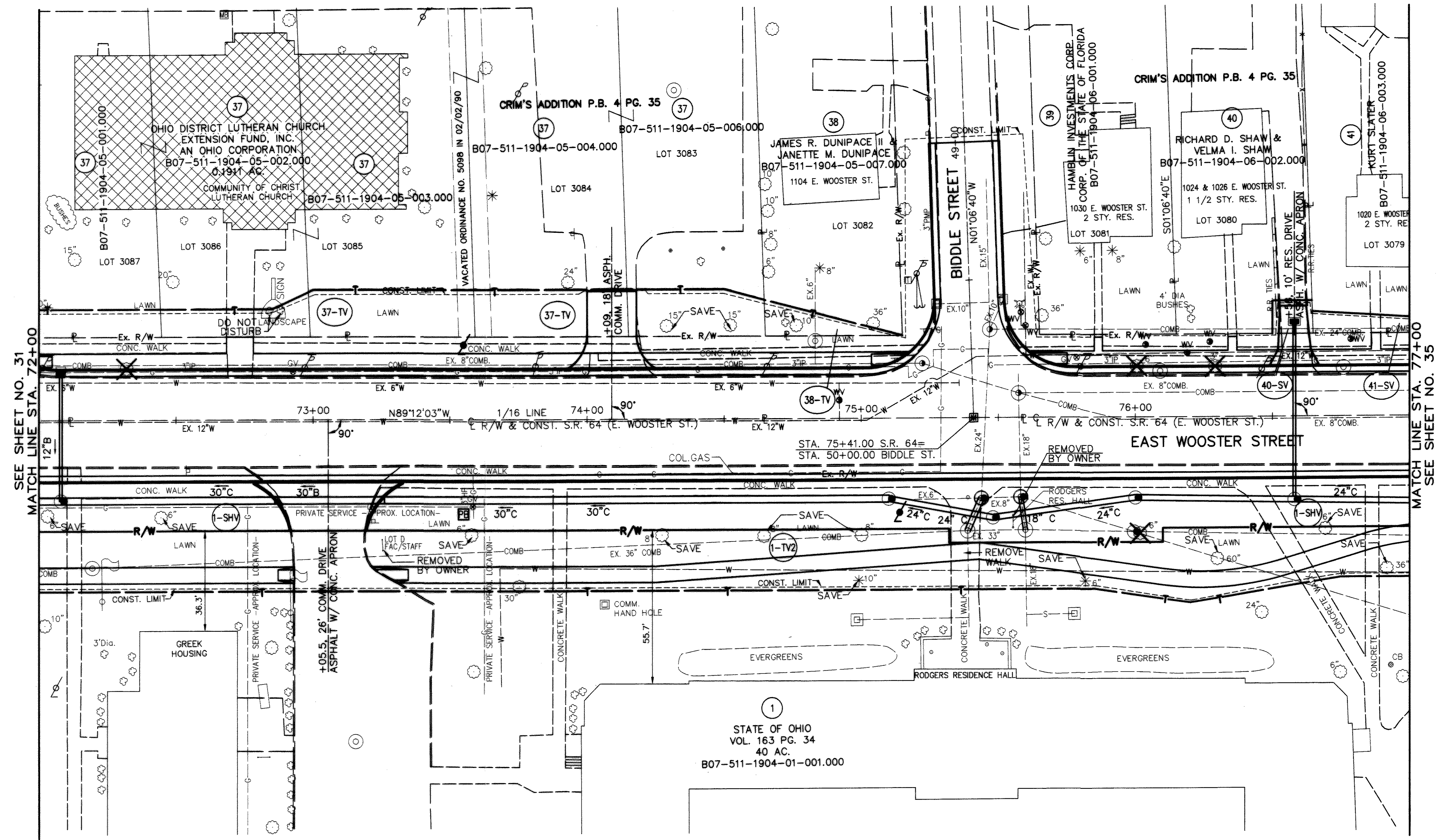

273  
 300

REV.	DATE	DESCRIPTION

PLOTTED: MARCH 4, 2003  
 FILE NAME: I:\1073\011\Tran\Right of Way\Detail\det\_10a.dwg 03/04/03 04:52:43 PM EST  
 R.A.P.



W00-64-0.50  
SE 1/4, SECTION 19, T-5N, R-11E  
CENTER TOWNSHIP  
CITY OF BOWLING GREEN  
WOOD COUNTY, OHIO



SEE SHEET NO. 31  
MATCH LINE STA. 72+00

MATCH LINE STA. 77+00  
SEE SHEET NO. 35

**STRUCTURES KEY**

	COMMERCIAL BUILDING
	RESIDENTIAL BUILDING

**MONUMENT LEGEND**

	ADJUSTABLE MONUMENT ASSEMBLY SET
	3/4" DIA. STEEL ROD, 30" LONG WITH A 2" DIA. ALUMINUM CAP STAMPED "ODOT, R/W, AND POGGEMEYER DESIGN GROUP" SET

1	09/26/02	ADDED "DO NOT DISTURB" 37TV
REV.	DATE	DESCRIPTION
DATE OF COMPLETION		JULY 9, 2002

PID NO. 21080

R/W DESIGNER R.A.P.  
R/W REVIEWER K.C.D.

**STATE ROUTE 64 RIGHT OF WAY PLAN  
STA. 72+00 TO STA. 77+00**

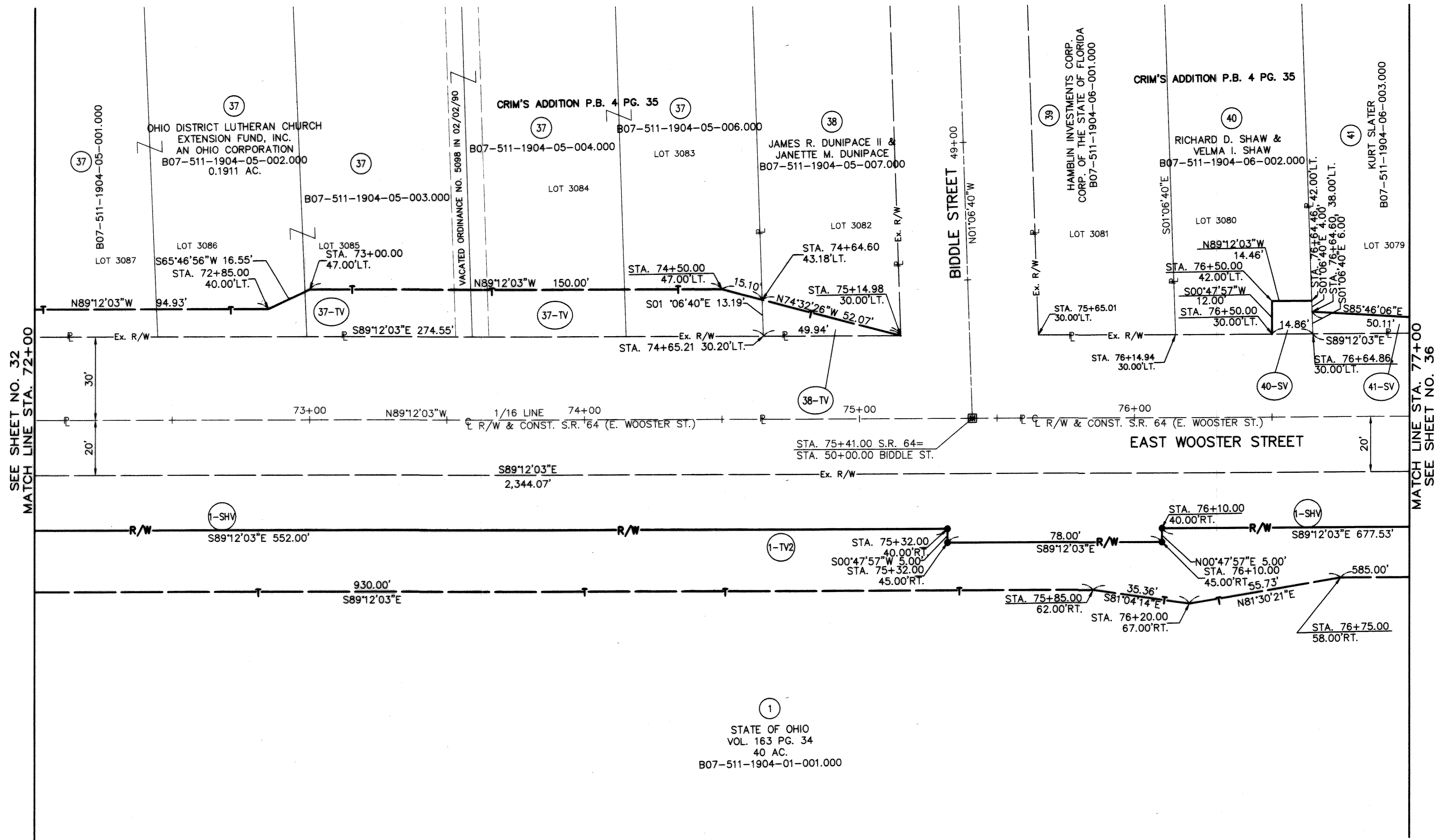
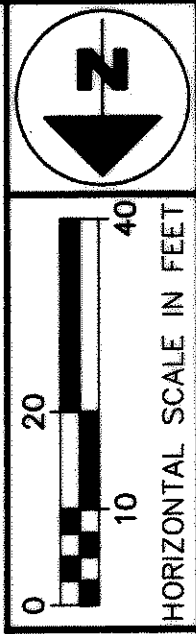
W00-64-0.50

33/59

274  
300

PLOTTED: MARCH 4, 2003  
FILE NAME: I:\1073\011\Iron\Right of Way\Detail\deL11.dwg 03/04/03 04:51:30 PM EST  
R.A.P.

W00-64-0.50  
SE 1/4, SECTION 19, T-5N, R-11E  
CENTER TOWNSHIP  
CITY OF BOWLING GREEN  
WOOD COUNTY, OHIO



SEE SHEET NO. 32  
MATCH LINE STA. 72+00

MATCH LINE STA. 77+00  
SEE SHEET NO. 36

1  
STATE OF OHIO  
VOL. 163 PG. 34  
40 AC.  
B07-511-1904-01-001.000

MONUMENT LEGEND

- Ⓜ ADJUSTABLE MONUMENT ASSEMBLY SET
- 3/4" DIA. STEEL ROD, 30" LONG WITH A 2" DIA. ALUMINUM CAP STAMPED "ODOT, R/W, AND POGGEMEYER DESIGN GROUP" SET

PID NO.  
21080

R/W DESIGNER  
R.A.P.  
R/W REVIEWER  
K.C.B.

STATE ROUTE 64 RIGHT OF WAY PLAN  
STA. 72+00 TO STA. 77+00

W00-64-0.50

REV.	DATE	DESCRIPTION
DATE OF COMPLETION		JULY 9, 2002

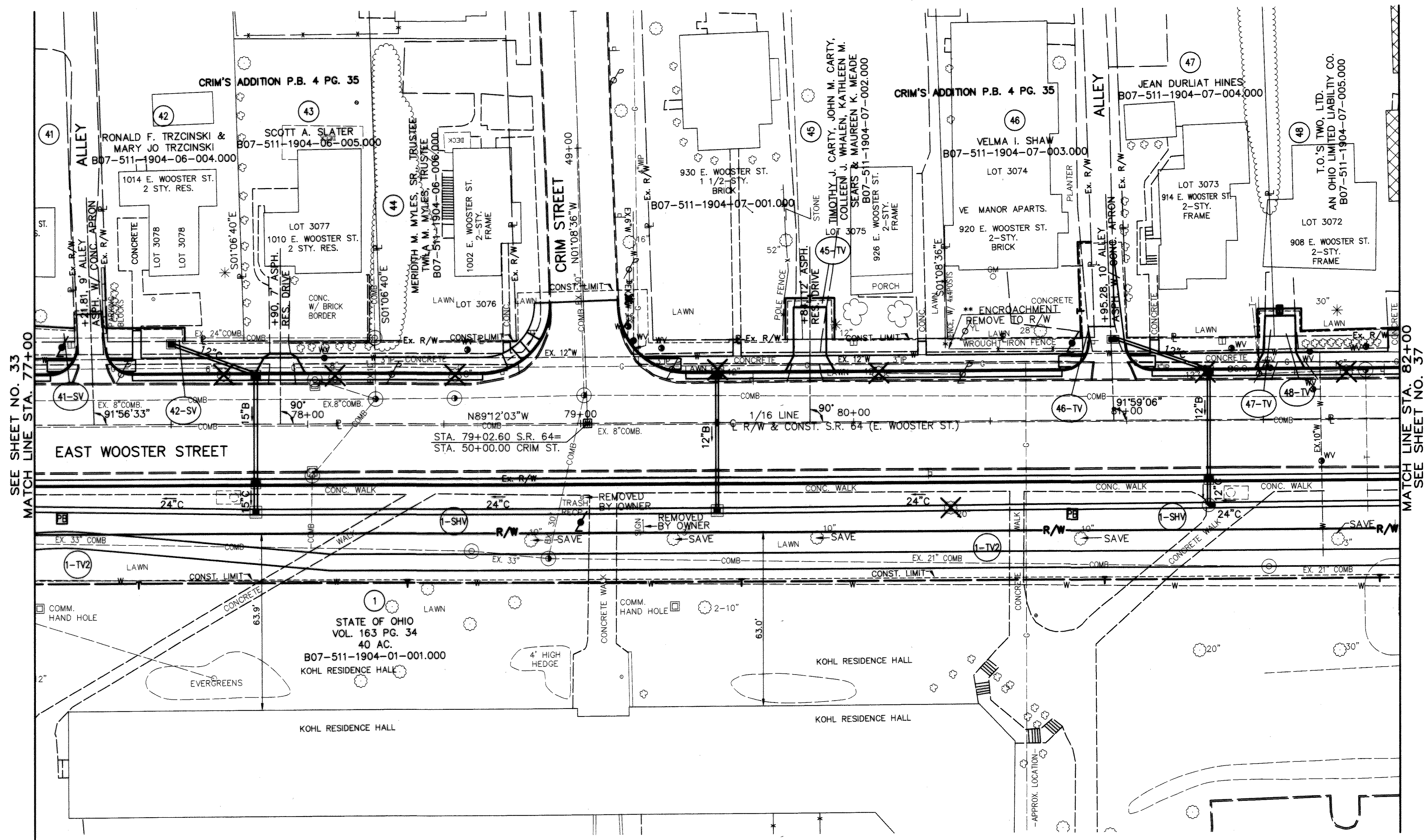
34/59

275  
30

PLOTTED: MARCH 4, 2003  
FILE NAME: I:\1073\011\Iron\Right of Way\Detail\del\_11a.dwg 03/04/03 04:50:02 PM EST  
R.A.P.

WOO-64-0.50  
SE 1/4, SECTION 19, T-5N, R-11E  
CENTER TOWNSHIP  
CITY OF BOWLING GREEN  
WOOD COUNTY, OHIO

NORTH



SEE SHEET NO. 33  
MATCH LINE STA. 77+00

MATCH LINE STA. 82+00  
SEE SHEET NO. 37

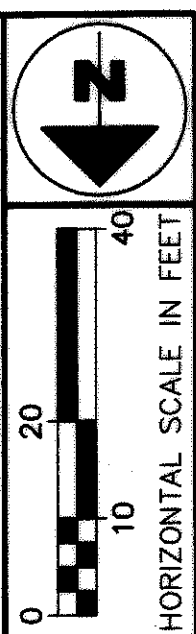
**STRUCTURES KEY**

	COMMERCIAL BUILDING
	RESIDENTIAL BUILDING

**MONUMENT LEGEND**

	ADJUSTABLE MONUMENT ASSEMBLY SET
	3/4" DIA. STEEL ROD, 30" LONG WITH A 2" DIA. ALUMINUM CAP STAMPED "ODOT, R/W, AND POGGEMEYER DESIGN GROUP" SET

REV.	DATE	DESCRIPTION
DATE OF COMPLETION		JULY 9, 2002



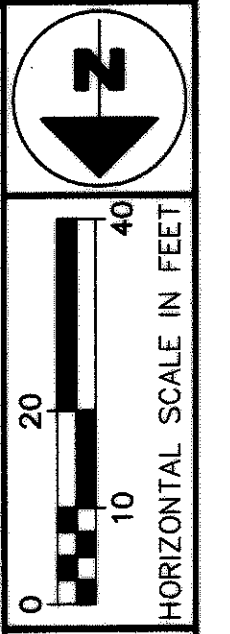
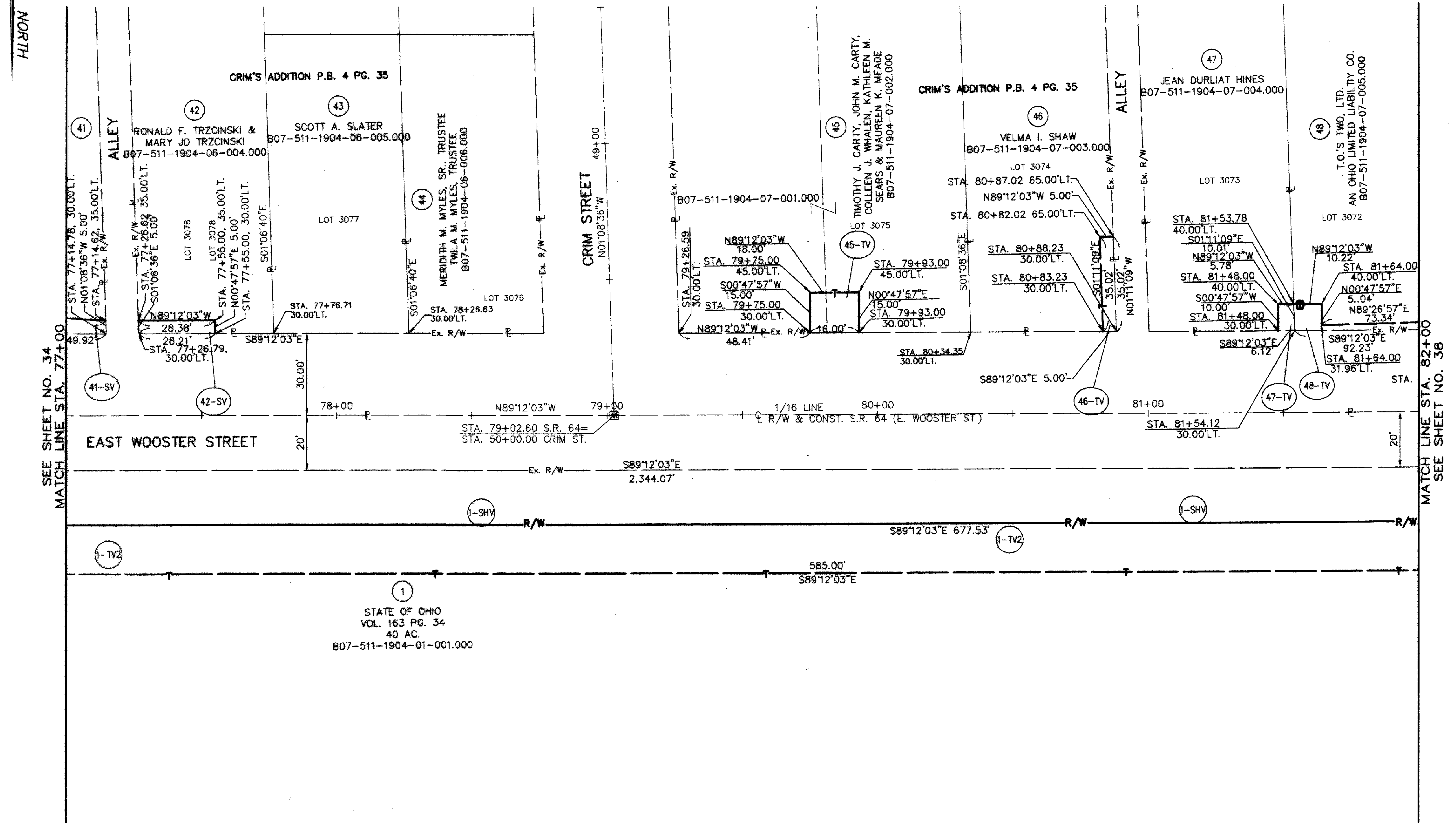
R/W DESIGNER R.A.P.  
R/W REVIEWER R.C.B.  
PID NO. 21080

STATE ROUTE 64 RIGHT OF WAY PLAN  
STA. 77+00 TO STA. 82+00

WOO-64-0.50

PLOTTED: MARCH 4, 2003  
FILE NAME: I:\1073\011\Tran\Right of Way\Detail\det\_12.dwg 03/04/03 04:48:38 PM EST

WOO-64-0.50  
SE 1/4, SECTION 19, T-5N, R-11E  
CENTER TOWNSHIP  
CITY OF BOWLING GREEN  
WOOD COUNTY, OHIO



PID NO. 21080  
R/W DESIGNER R.A.P.  
R/W REVIEWER K.C.D.

STATE ROUTE 64 RIGHT OF WAY PLAN  
STA. 77+00 TO STA. 82+00

WOO-64-0.50

36/59

277  
300

- MONUMENT LEGEND**
- ADJUSTABLE MONUMENT ASSEMBLY SET
  - 3/4" DIA. STEEL ROD, 30" LONG WITH A 2" DIA. ALUMINUM CAP STAMPED "ODOT, R/W, AND POGGEMEYER DESIGN GROUP" SET

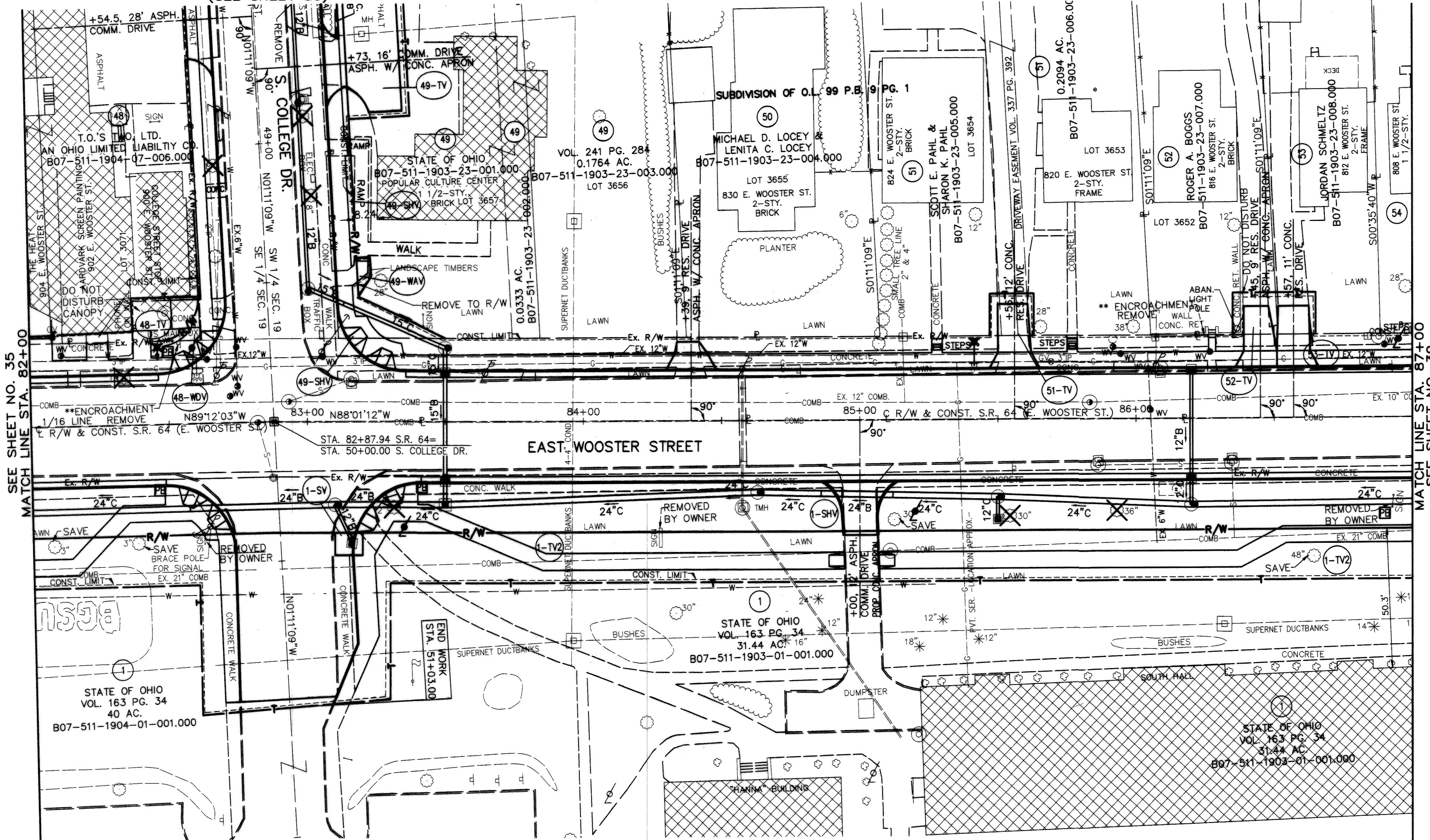
REV.	DATE	DESCRIPTION
DATE OF COMPLETION		JULY 9, 2002

PLOTTED: MARCH 4, 2003  
FILE NAME: I:\1073\011\TRAN\RIGHT OF WAY\DETAIL\DET\_12A.DWG 7-9-02 11:53:47 am EST  
R.A.P.

WOO-64-0.50  
SE1/4 & SW 1/4 SECTION 19, T-5N, R-11E  
CENTER TOWNSHIP  
CITY OF BOWLING GREEN  
WOOD COUNTY, OHIO

NORTH

(SEE SHEET 53)

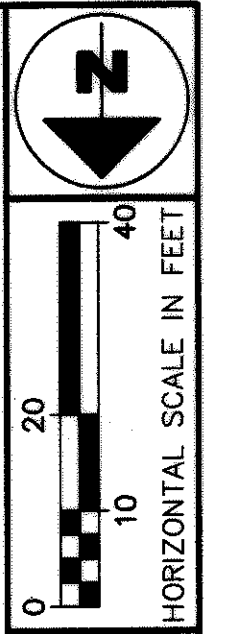


SEE SHEET NO. 35  
MATCH LINE STA. 82+00

MATCH LINE STA. 87+00  
SEE SHEET NO. 39

- STRUCTURES KEY**
- COMMERCIAL BUILDING
  - RESIDENTIAL BUILDING
- MONUMENT LEGEND**
- ADJUSTABLE MONUMENT ASSEMBLY SET
  - 3/4" DIA. STEEL ROD, 30" LONG WITH A 2" DIA. ALUMINUM CAP STAMPED "ODOT, R/W, AND POGGEMEYER DESIGN GROUP" SET
  - DRILL HOLE SET

REV.	DATE	DESCRIPTION
2	10/10/02	ADDED PARCEL 49-WAV
1	09/30/02	REV. PARCEL 49-WDV TO 49-SHV
DATE OF COMPLETION		JULY 9, 2002



PID NO. 21080  
R/W DESIGNER R.A.P.  
R/W REVIEWER K.C.D.

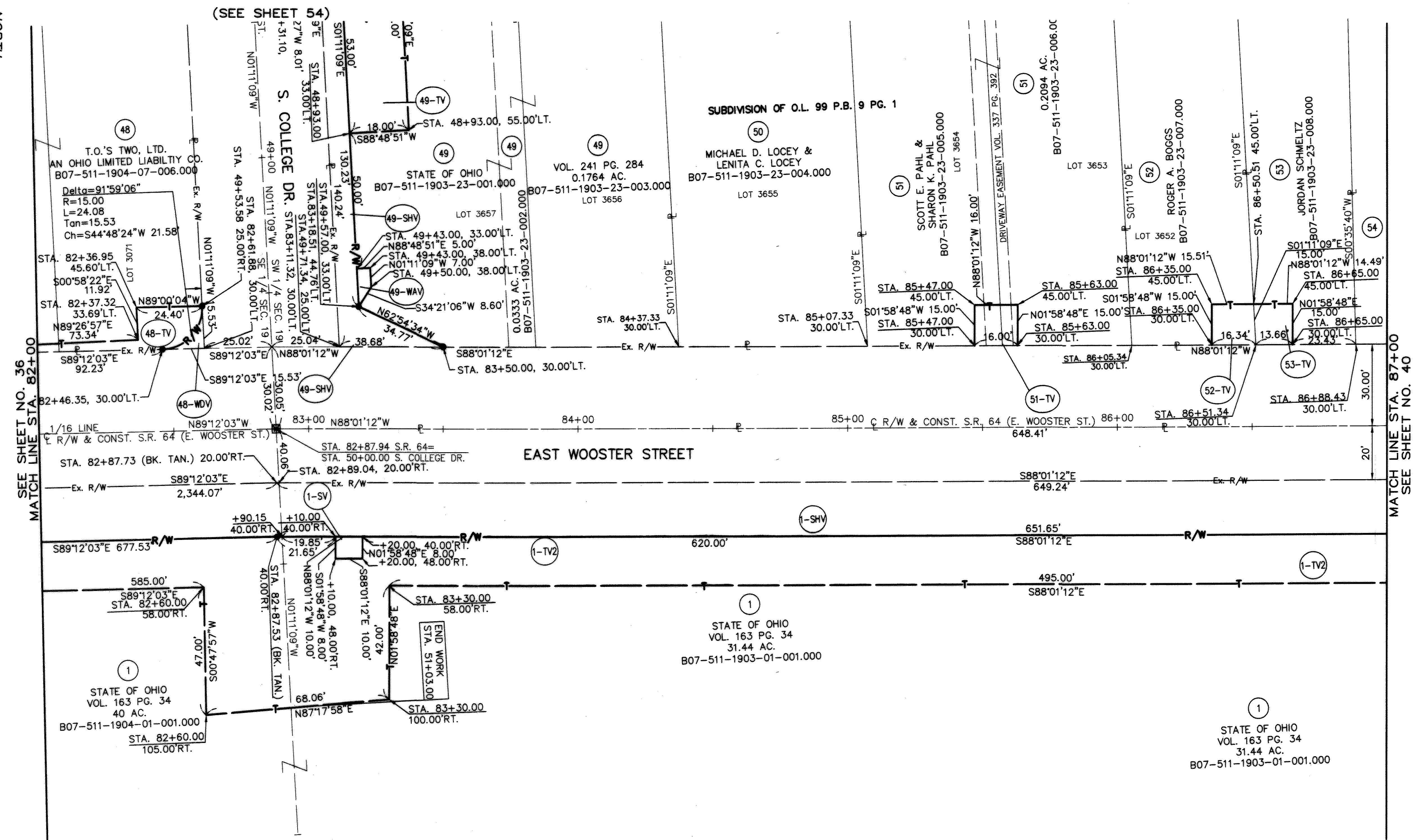
STATE ROUTE 64 RIGHT OF WAY PLAN  
STA. 82+00 TO STA. 87+00

WOO-64-0.50

PLOTTED: MARCH 4, 2003  
R.A.P.  
FILE NAME: I:\1073\011\Tran\Right of Way\Detail\det\_13.dwg 03/04/03 04:41:00 PM EST

WOO-64-0.50  
SE1/4 & SW 1/4 SECTION 19, T-5N, R-11E  
CENTER TOWNSHIP  
CITY OF BOWLING GREEN  
WOOD COUNTY, OHIO

NORTH



MONUMENT LEGEND

- ◻ ADJUSTABLE MONUMENT ASSEMBLY SET
- 3/4" DIA. STEEL ROD, 30" LONG WITH A 2" DIA. ALUMINUM CAP STAMPED "ODOT, R/W, AND POGGEMEYER DESIGN GROUP" SET
- DRILL HOLE SET



PID NO. 21080

R/W DESIGNER R.A.P.  
R/W REVIEWER K.C.B.

STATE ROUTE 64 RIGHT OF WAY PLAN  
STA. 82+00 TO STA. 87+00

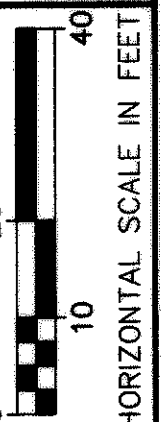
WOO-64-0.50

REV.	DATE	DESCRIPTION
3	02/28/03	REVISED PARCEL 49-SHV
2	10/10/02	ADDED PARCEL 49-WAV
1	09/30/02	REV. PARCEL 49-WDV TO 49-SHV
DATE OF COMPLETION		JULY 9, 2002

38/59  
279  
300

PLOTTED: MARCH 4, 2003  
 FILE NAME: I:\1073\011\Tron\Right of Way\Detail\det\_13a.dwg 03/04/03 04:39:36 PM EST  
 R.A.P.

WOO-64-0.50  
SW 1/4, SECTION 19, T-5N, R-11E  
CENTER TOWNSHIP  
CITY OF BOWLING GREEN  
WOOD COUNTY, OHIO

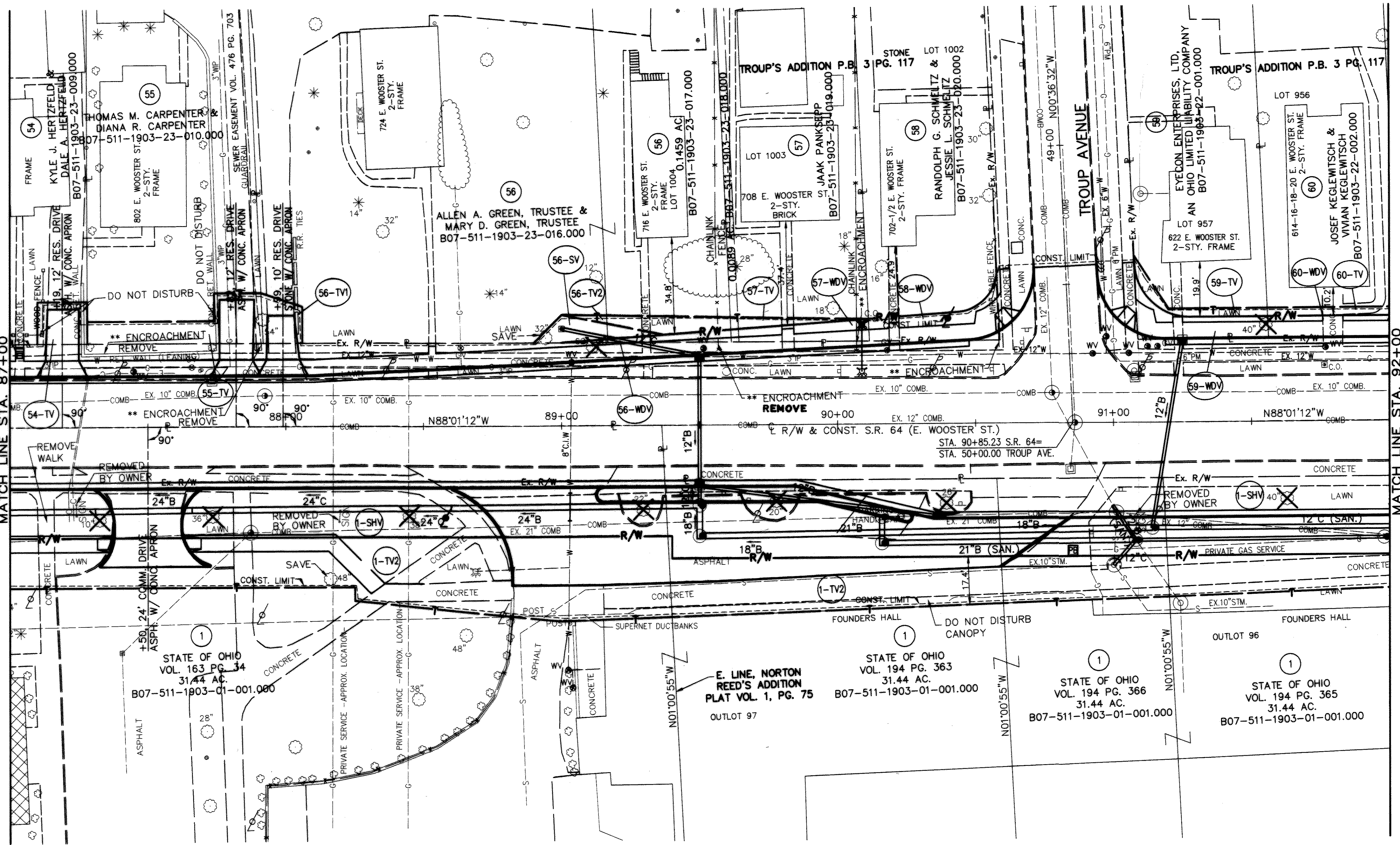


PID NO. 21080

R/W DESIGNER R.A.P. R/W REVIEWER K.C.C.D.

STATE ROUTE 64 RIGHT OF WAY PLAN  
STA. 87+00 TO STA. 92+00

WOO-64-0.50



SEE SHEET NO. 37  
MATCH LINE STA. 87+00

MATCH LINE STA. 92+00  
SEE SHEET NO. 41

**STRUCTURES KEY**

	COMMERCIAL BUILDING
	RESIDENTIAL BUILDING

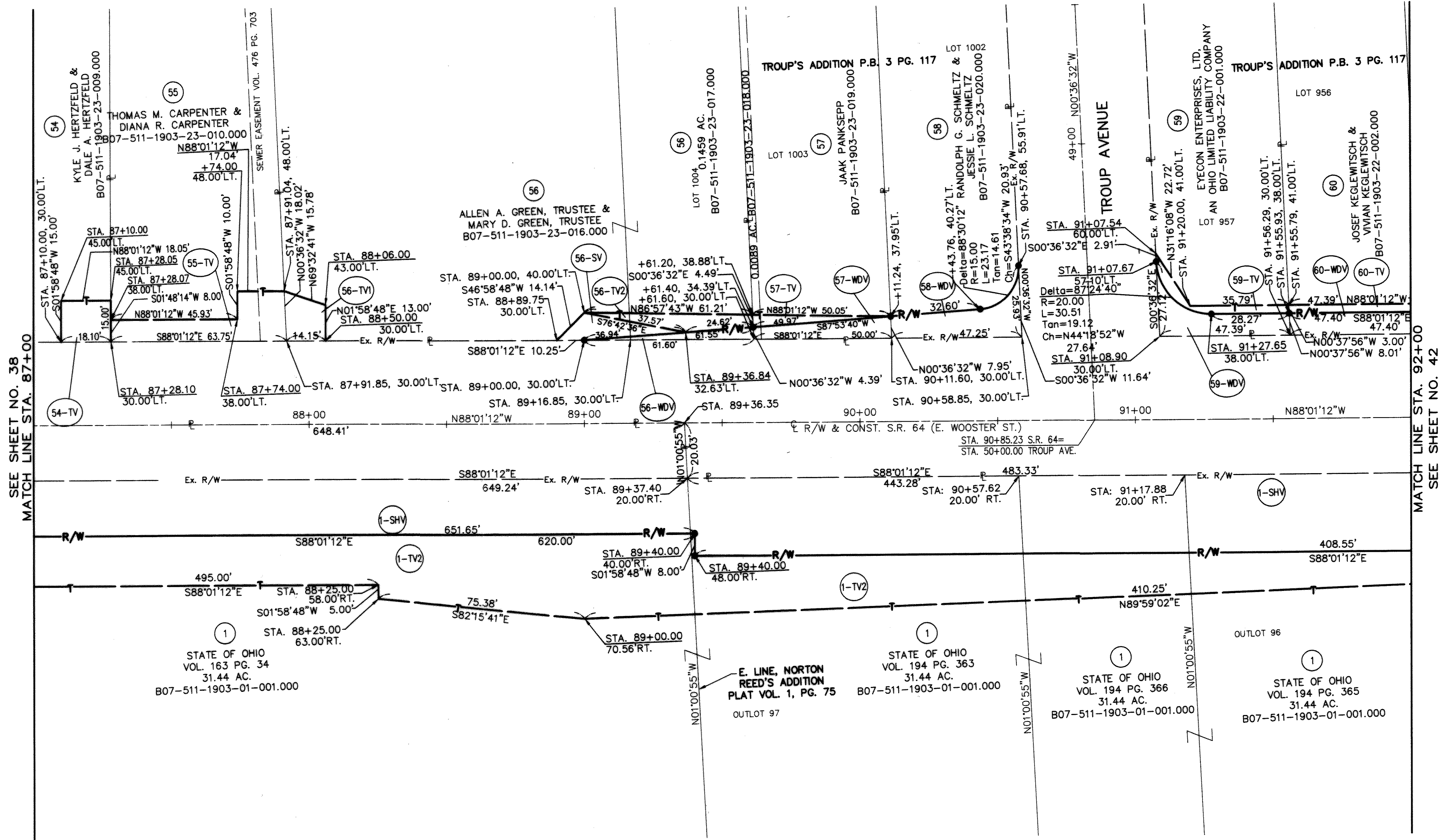
- MONUMENT LEGEND**
- ADJUSTABLE MONUMENT ASSEMBLY SET
  - 3/4" DIA. STEEL ROD, 30" LONG WITH A 2" DIA. ALUMINUM CAP STAMPED "ODOT, R/W, AND POGGEMEYER DESIGN GROUP" SET

REV.	DATE	DESCRIPTION

DATE OF COMPLETION JULY 9, 2002

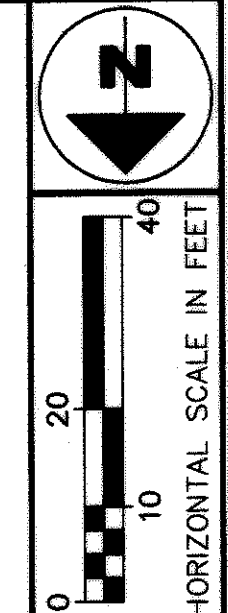
PLOTTED: MARCH 4, 2003  
R.A.P.  
FILE NAME: I:\1073\011\Tran\Right of Way\Detail\det\_14.dwg 03/04/03 04:36:13 PM EST

WOO-64-0.50  
SW 1/4, SECTION 19, T-5N, R-11E  
CENTER TOWNSHIP  
CITY OF BOWLING GREEN  
WOOD COUNTY, OHIO



SEE SHEET NO. 38  
MATCH LINE STA. 87+00

MATCH LINE STA. 92+00  
SEE SHEET NO. 42



PID NO. 21080  
R/W DESIGNER R.A.P.  
R/W REVIEWER K.C.D.

STATE ROUTE 64 RIGHT OF WAY PLAN  
STA. 87+00 TO STA. 92+00

WOO-64-0.50

MONUMENT LEGEND

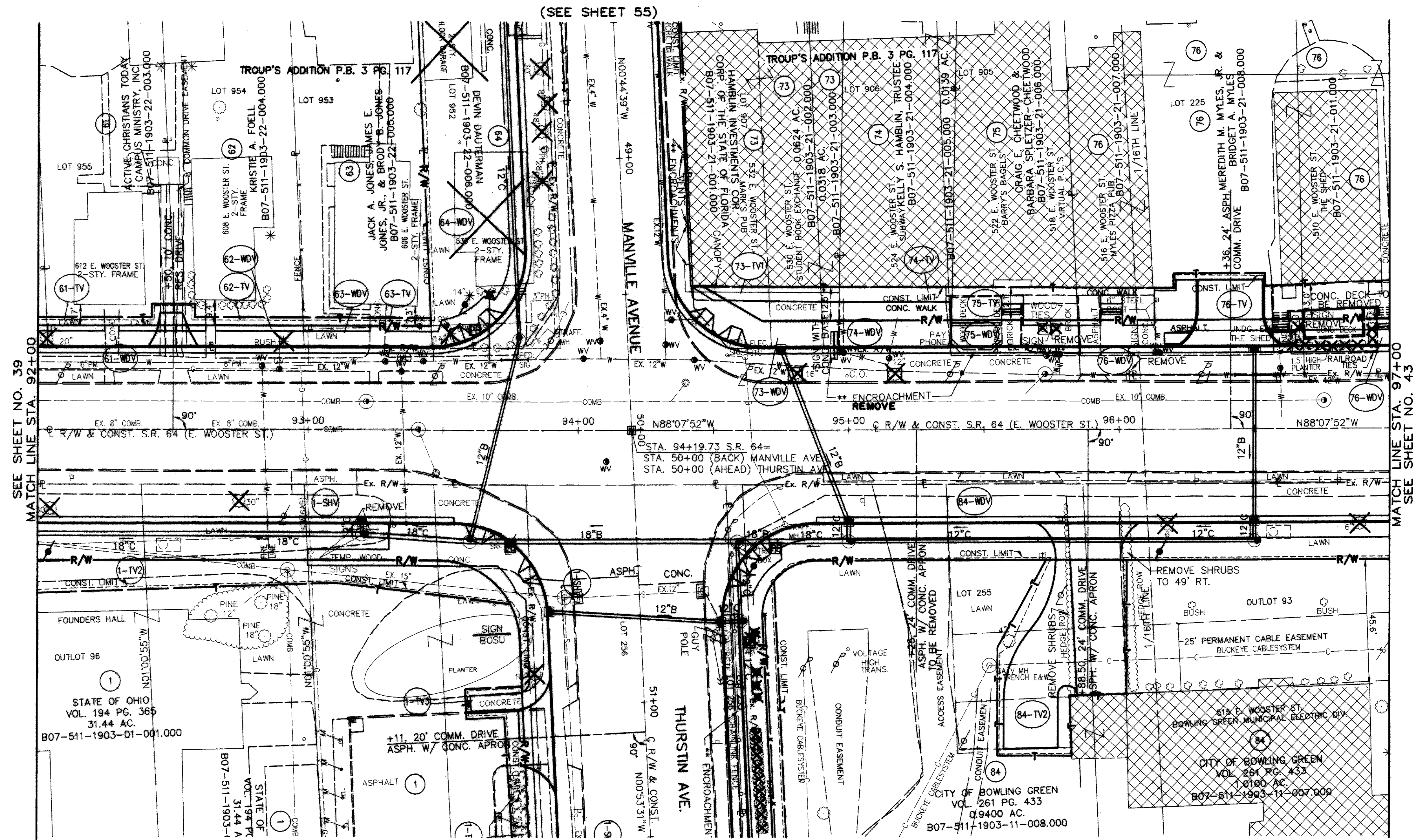
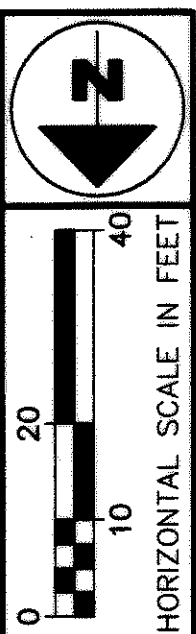
- ◻ ADJUSTABLE MONUMENT ASSEMBLY SET
- 3/4" DIA. STEEL ROD, 30" LONG WITH A 2" DIA. ALUMINUM CAP STAMPED "ODOT, R/W, AND POGGEMEYER DESIGN GROUP" SET

REV.	DATE	DESCRIPTION

PLOTTED: MARCH 3, 2003  
R.A.P.  
FILE NAME: I:\1073\011\Tran\Right of Way\Detail\det\_14c.dwg 03/04/03 04:35:36 PM EST



WOO-64-0.50  
 SW1/4, SECTION 19, T-5N, R-11E  
 CENTER TOWNSHIP  
 CITY OF BOWLING GREEN  
 WOOD COUNTY, OHIO



SEE SHEET NO. 39  
 MATCH LINE STA. 92+00

MATCH LINE STA. 97+00  
 SEE SHEET NO. 43

(SEE SHEET 55)

(SEE SHEET 57)

- STRUCTURES KEY**
- COMMERCIAL BUILDING
  - RESIDENTIAL BUILDING
- MONUMENT LEGEND**
- ADJUSTABLE MONUMENT ASSEMBLY SET
  - 3/4" DIA. STEEL ROD, 30" LONG WITH A 2" DIA. ALUMINUM CAP STAMPED "ODOT, R/W, AND POGGEMEYER DESIGN GROUP" SET
  - DRILL HOLE SET

PID NO. **21080**  
 R/W DESIGNER R.A.P.  
 R/W REVIEWER K.C.B.

**STATE ROUTE 64 RIGHT OF WAY PLAN**  
**STA. 92+00 TO STA. 97+00**

**WOO-64-0.50**

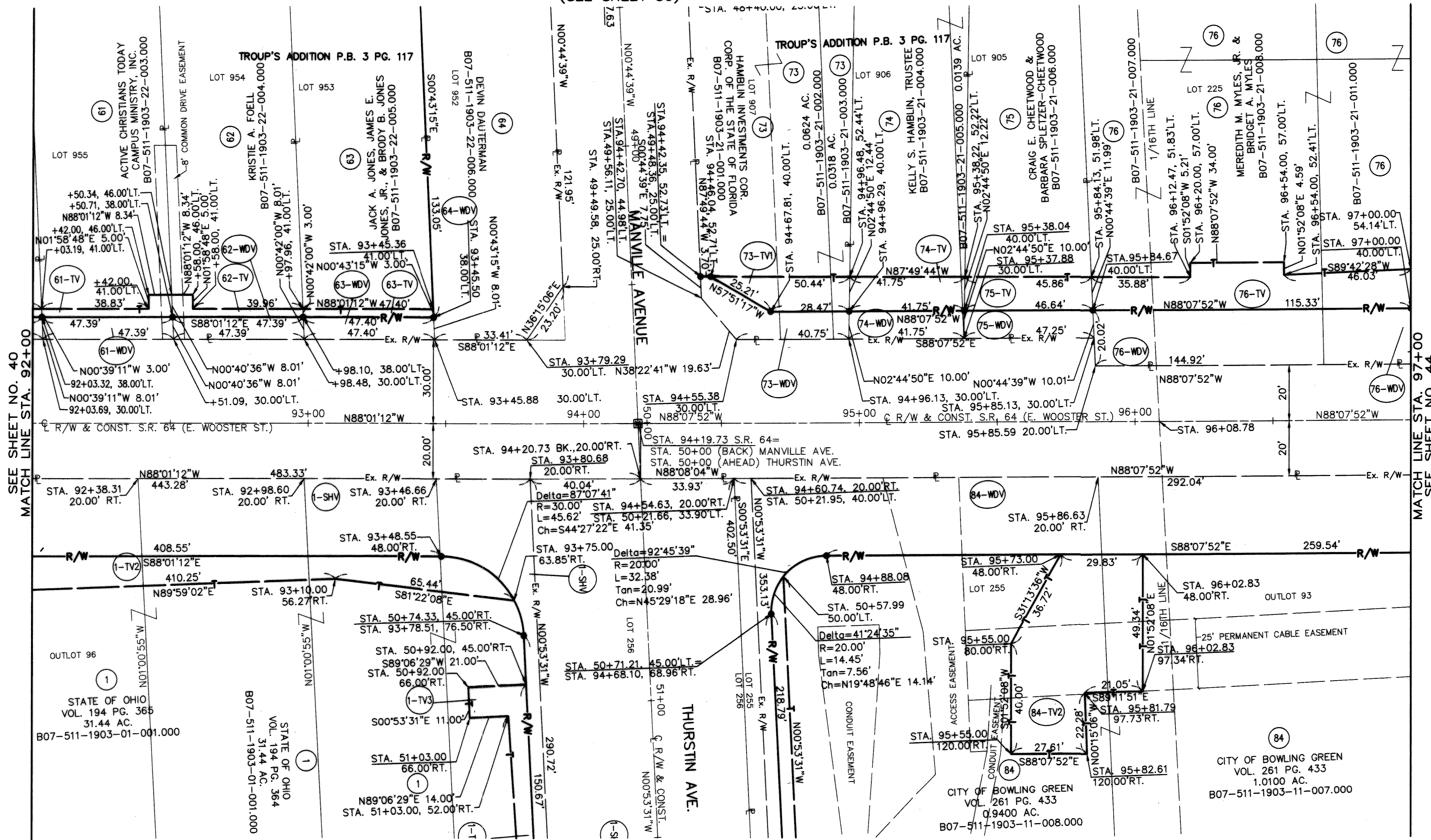
1	12/20/02	NOTED ENCROACHMENTS PARCELS 73&75
REV.	DATE	DESCRIPTION
	DATE OF COMPLETION	JULY 9, 2002

41/59  
 282/300

PLOTTED: MARCH 4, 2003  
 FILE NAME: I:\073\011\Tran\Right of Way\Detail\det\_15.dwg 03/04/03 04:33:51 PM EST  
 R.A.P.

WOO-64-0.50  
SW1/4, SECTION 19, T-5N, R-11E  
CENTER TOWNSHIP  
CITY OF BOWLING GREEN  
WOOD COUNTY, OHIO

(SEE SHEET 56)

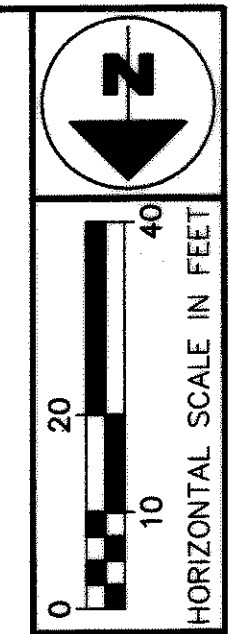


(SEE SHEET 58)

MONUMENT LEGEND

- ▣ ADJUSTABLE MONUMENT ASSEMBLY SET
- 3/4" DIA. STEEL ROD, 30" LONG WITH A 2" DIA. ALUMINUM CAP STAMPED "ODOT, R/W, AND POGGEMEYER DESIGN GROUP"
- DRILL HOLE SET

REV.	DATE	DESCRIPTION



PID NO. 21080  
R/W DESIGNER R.A.P.  
R/W REVIEWER K.C.O.

STATE ROUTE 64 RIGHT OF WAY PLAN  
STA. 92+00 TO STA. 97+00

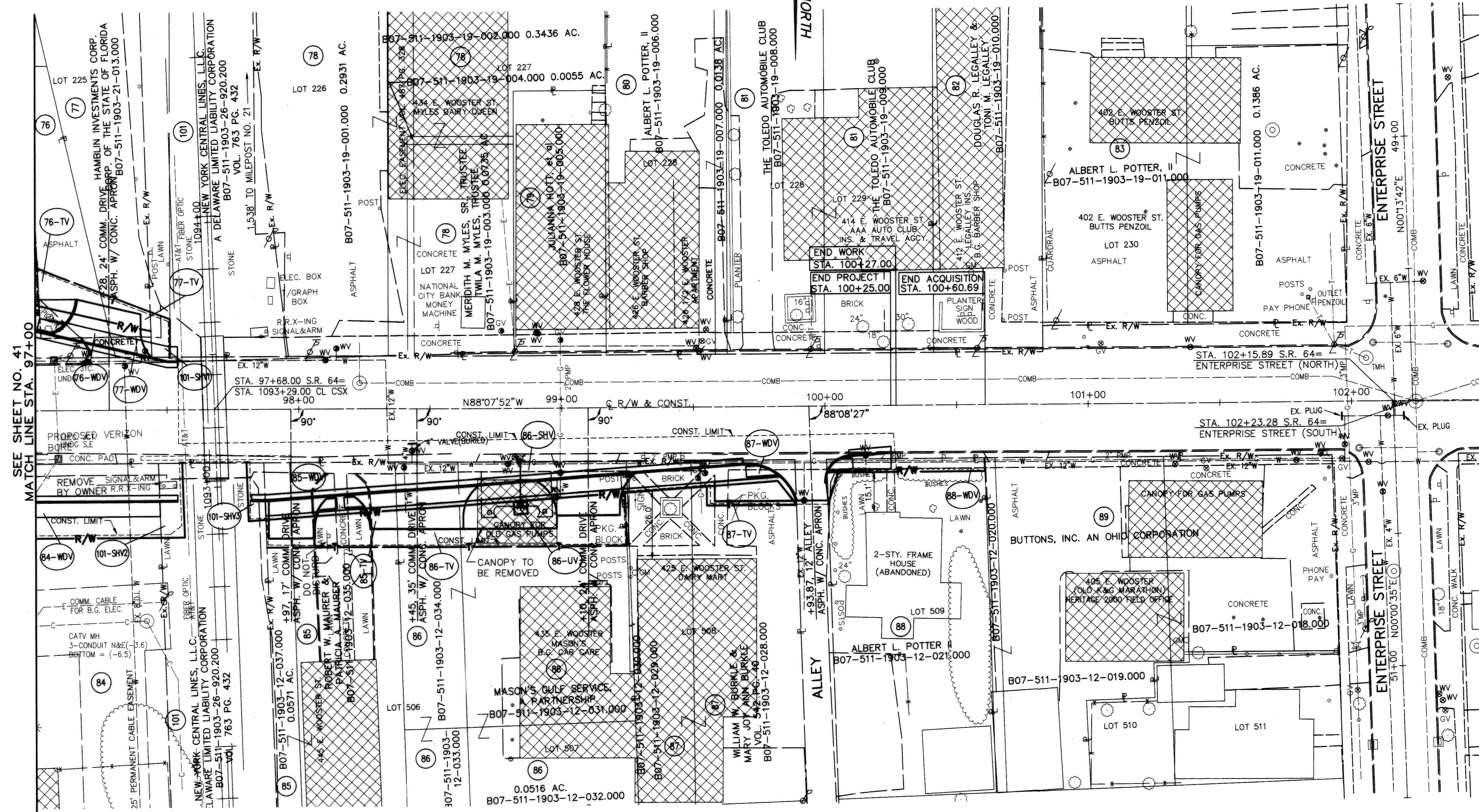
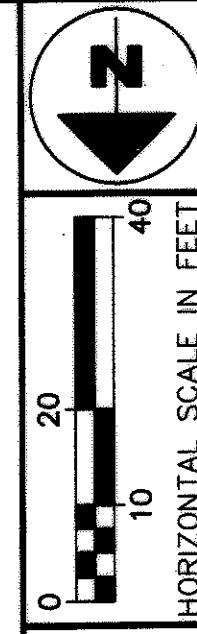
WOO-64-0.50

42/59

283  
300

PLOTTED: MARCH 4, 2003  
FILE NAME: I:\1073\011\Tran\Right of Way\Detail\del\_15a.dwg 03/04/03 04:31:39 PM EST  
R.A.P.

WOO-64-0.50  
 SW 1/4, SECTION 19, T-5N, R-11E  
 CENTER TOWNSHIP  
 CITY OF BOWLING GREEN  
 WOOD COUNTY, OHIO



SEE SHEET NO. 41  
 MATCH LINE STA. 97+00

**STRUCTURES KEY**

	COMMERCIAL BUILDING
	RESIDENTIAL BUILDING

**MONUMENT LEGEND**

	ADJUSTABLE MONUMENT ASSEMBLY SET
	3/4" DIA. STEEL ROD, 30" LONG WITH A 2" DIA. ALUMINUM CAP STAMPED "ODOT, R/W, AND POGGEMEYER DESIGN GROUP" SET
	DRILL HOLE SET

1	09/26/02	REVISED OWNER 88-WDV
REV.	DATE	DESCRIPTION
DATE OF COMPLETION		JULY 9, 2002

R/W DESIGNER R.A.P.  
 R/W REVIEWER K.C.D.

PID NO. 21080

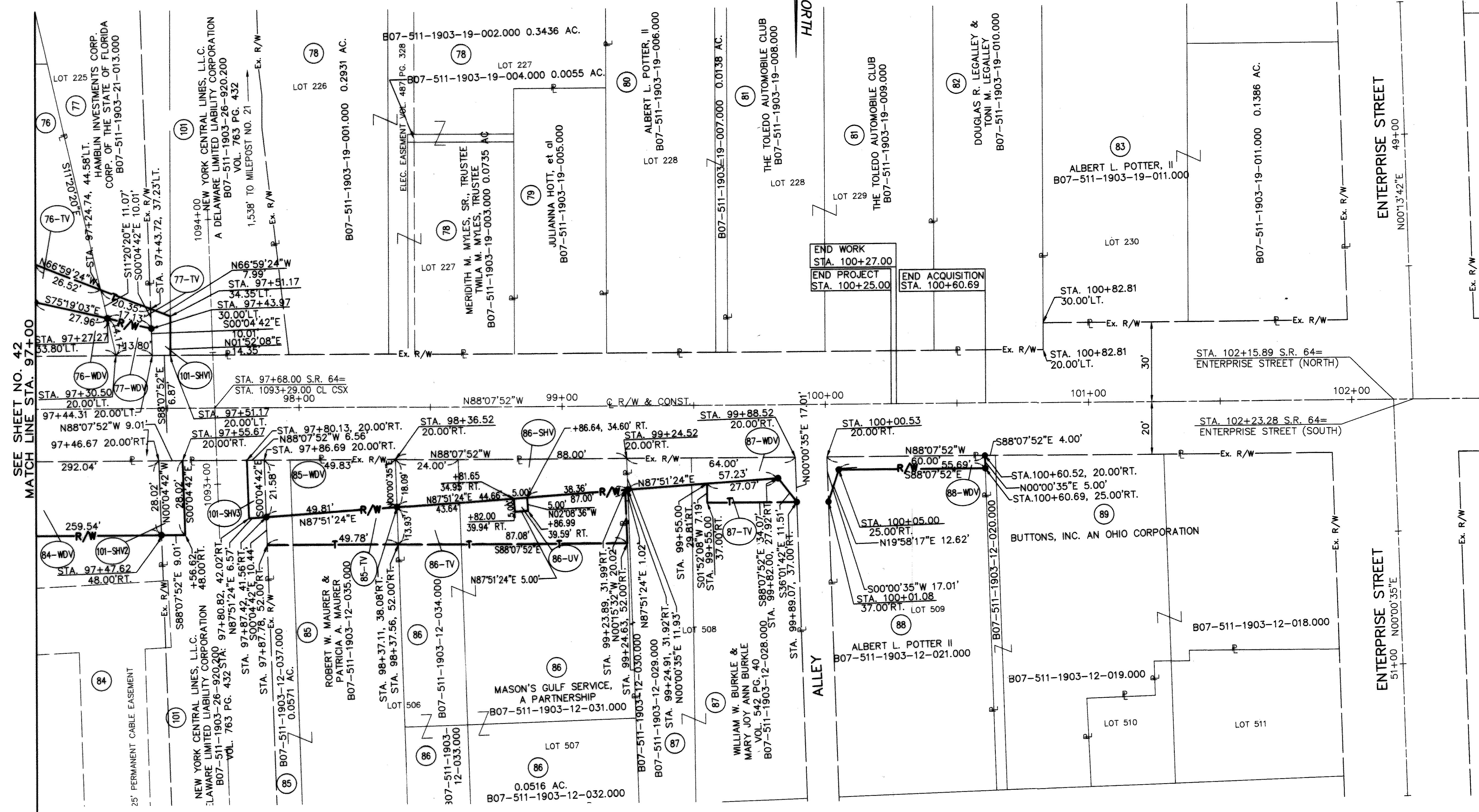
STATE ROUTE 64 RIGHT OF WAY PLAN  
 STA. 97+00 TO STA. 102+50

WOO-64-0.50

43/59

284  
 300

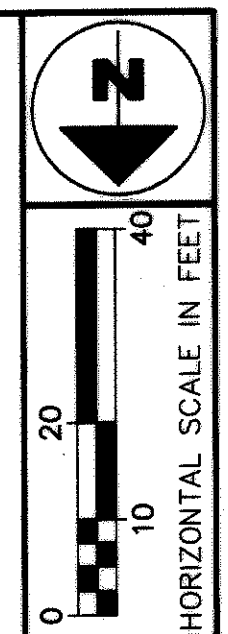
**WOO-64-0.50**  
**SW 1/4, SECTION 19, T-5N, R-11E**  
**CENTER TOWNSHIP**  
**CITY OF BOWLING GREEN**  
**WOOD COUNTY, OHIO**



SEE SHEET NO. 42  
 MATCH LINE STA. 97+00

**MONUMENT LEGEND**

- ADJUSTABLE MONUMENT ASSEMBLY SET
- 3/4" DIA. STEEL ROD, 30" LONG WITH A 2" DIA. ALUMINUM CAP STAMPED "ODOT, R/W, AND POGEMEYER DESIGN GROUP" SET
- DRILL HOLE SET



PID NO. **21080**  
 R/W DESIGNER R.A.P.  
 R/W REVIEWER K.C.D.

**STATE ROUTE 64 RIGHT OF WAY PLAN**  
**STA. 97+00 TO STA. 102+50**

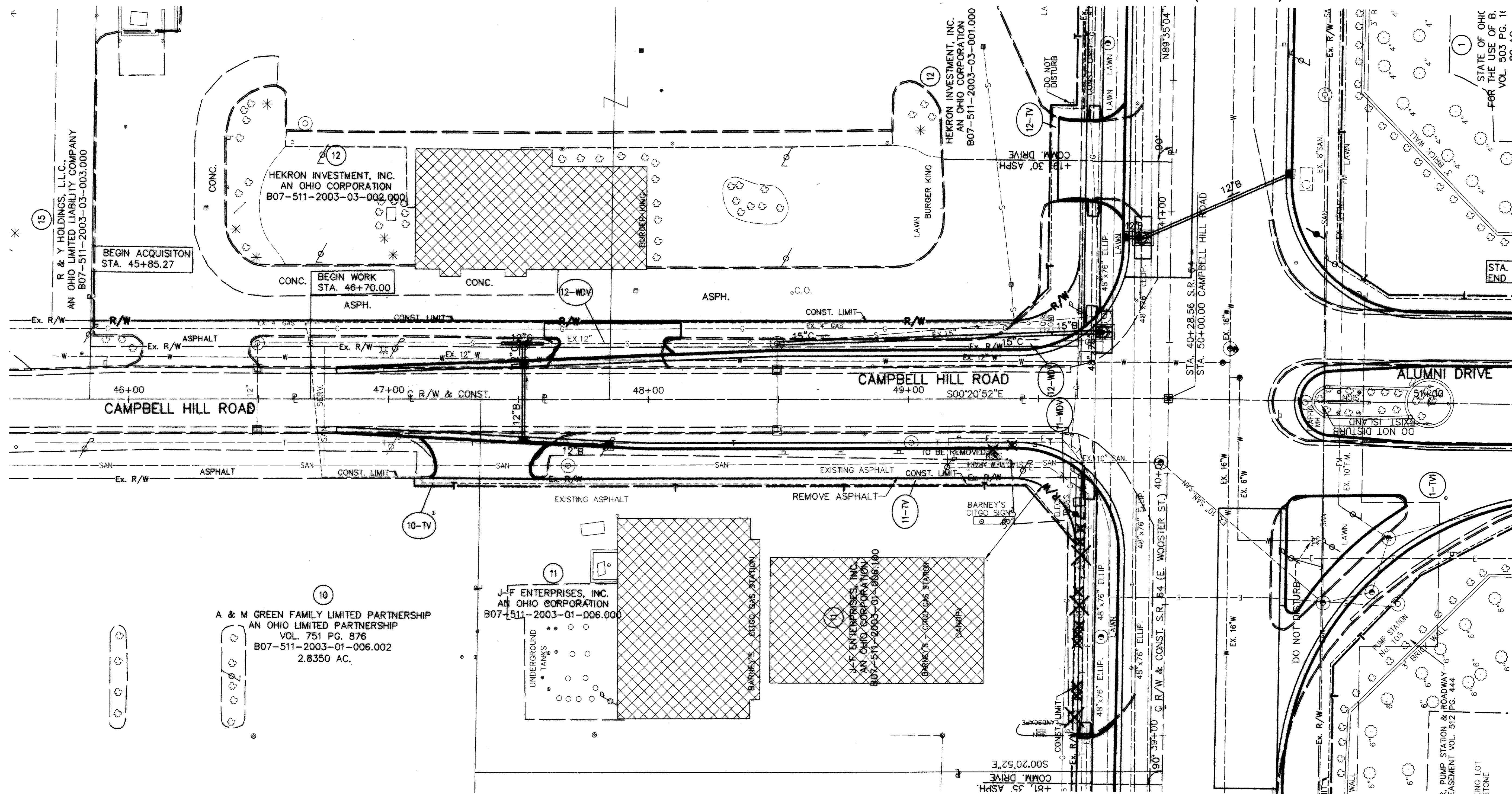
**WOO-64-0.50**

1	09/26/02	REVISED OWNER 88-WDV
REV.	DATE	DESCRIPTION
DATE OF COMPLETION		JULY 9, 2002

WOO-64-0.50  
 SW 1/4, SECTION 20, T-5N, R-11E  
 CENTER TOWNSHIP  
 CITY OF BOWLING GREEN  
 WOOD COUNTY, OHIO



(SEE SHEET 19)



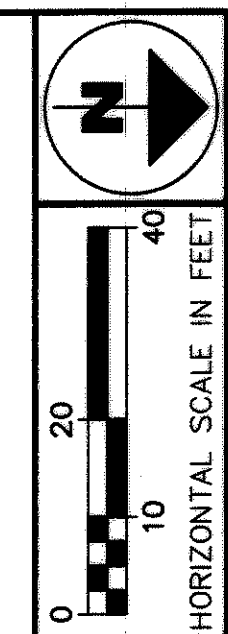
**STRUCTURES KEY**

	COMMERCIAL BUILDING
	RESIDENTIAL BUILDING

**MONUMENT LEGEND**

	ADJUSTABLE MONUMENT ASSEMBLY SET
	3/4" DIA. STEEL ROD, 30" LONG WITH A 2" DIA. ALUMINUM CAP STAMPED "ODOT, R/W, AND POGGEMEYER DESIGN GROUP" SET

STATE OF OHIO  
 FOR THE USE OF B.  
 VOL. 503 PG. 11  
 80 AC.



PID NO. **21080**  
 R/W DESIGNER R.A.P.  
 R/W REVIEWER K.C.D.

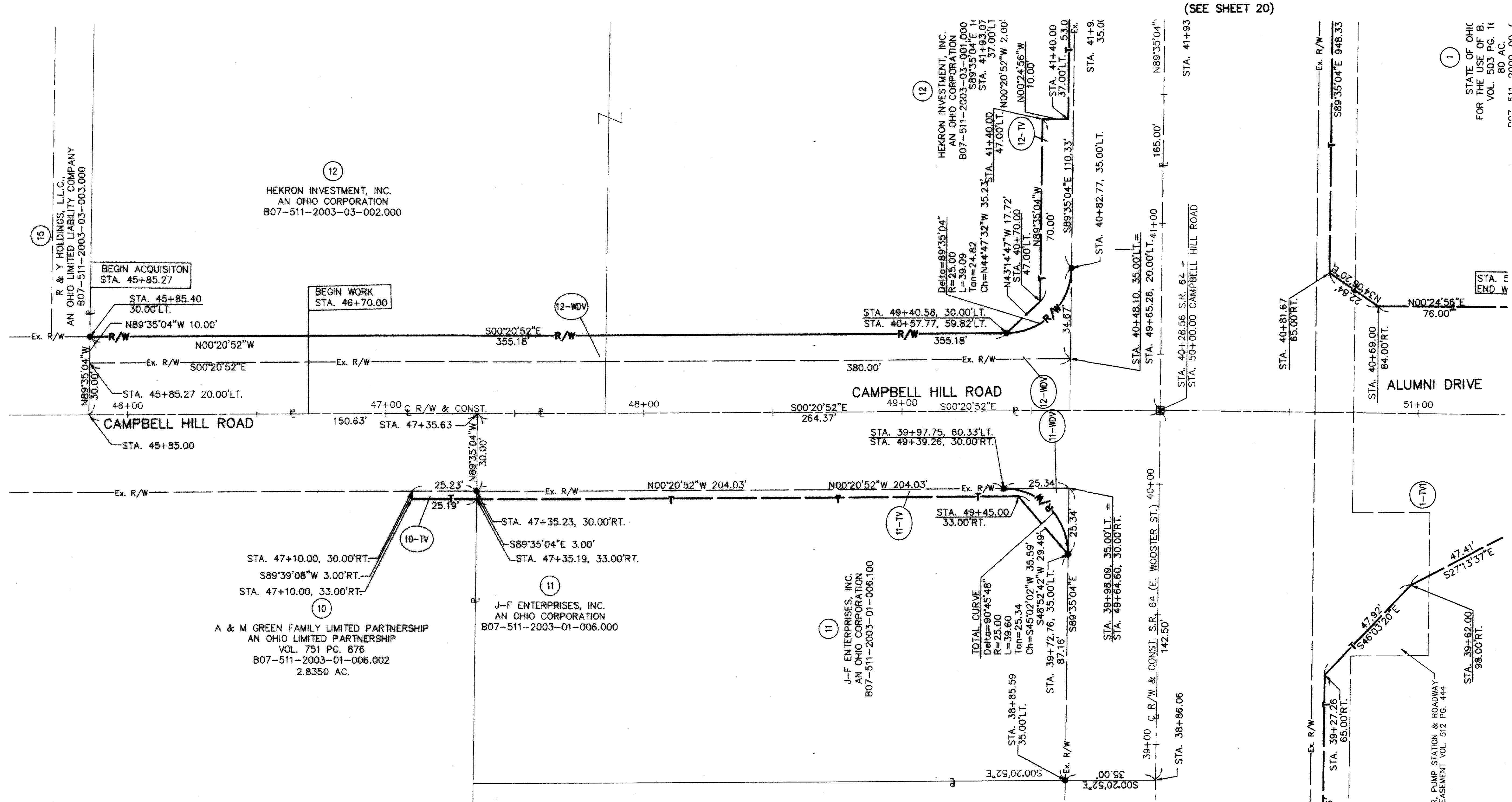
**CAMPBELL HILL RD. RIGHT OF WAY PLAN  
 STA. 45+85 TO STA. 50+50**

**WOO-64-0.50**

45	59		
1	02/06/03	REVISED PARCELS 11-WDV & 12-WDV	286
REV.	DATE	DESCRIPTION	300
DATE OF COMPLETION		JULY 9, 2002	

PLOTTED: MARCH 4, 2003  
 FILE NAME: I:\073\011\Tran\Right of Way\Detail\det\_17.dwg 03/04/03 04:23:05 PM EST  
 R.A.P.

WOO-64-0.50  
SW 1/4, SECTION 20, T-5N, R-11E  
CENTER TOWNSHIP  
CITY OF BOWLING GREEN  
WOOD COUNTY, OHIO

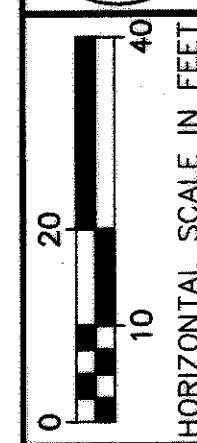
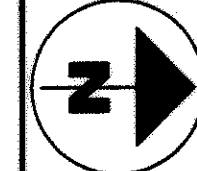


MONUMENT LEGEND

- ◻ ADJUSTABLE MONUMENT ASSEMBLY SET
- 3/4" DIA. STEEL ROD, 30" LONG WITH A 2" DIA. ALUMINUM CAP STAMPED "ODOT, R/W, AND POGGEMEYER DESIGN GROUP" SET

(SEE SHEET 20)

(SEE SHEET 20)



PID NO. 21080

R/W DESIGNER R.A.P. R/W REVIEWER K.C.D.

**CAMPBELL HILL RD. RIGHT OF WAY PLAN  
STA. 45+85 TO STA. 50+50**

**WOO-64-0.50**

46/59

287/300

STATE OF OHIO  
FOR THE USE OF B.  
VOL. 503 PG. 11  
80 AC.

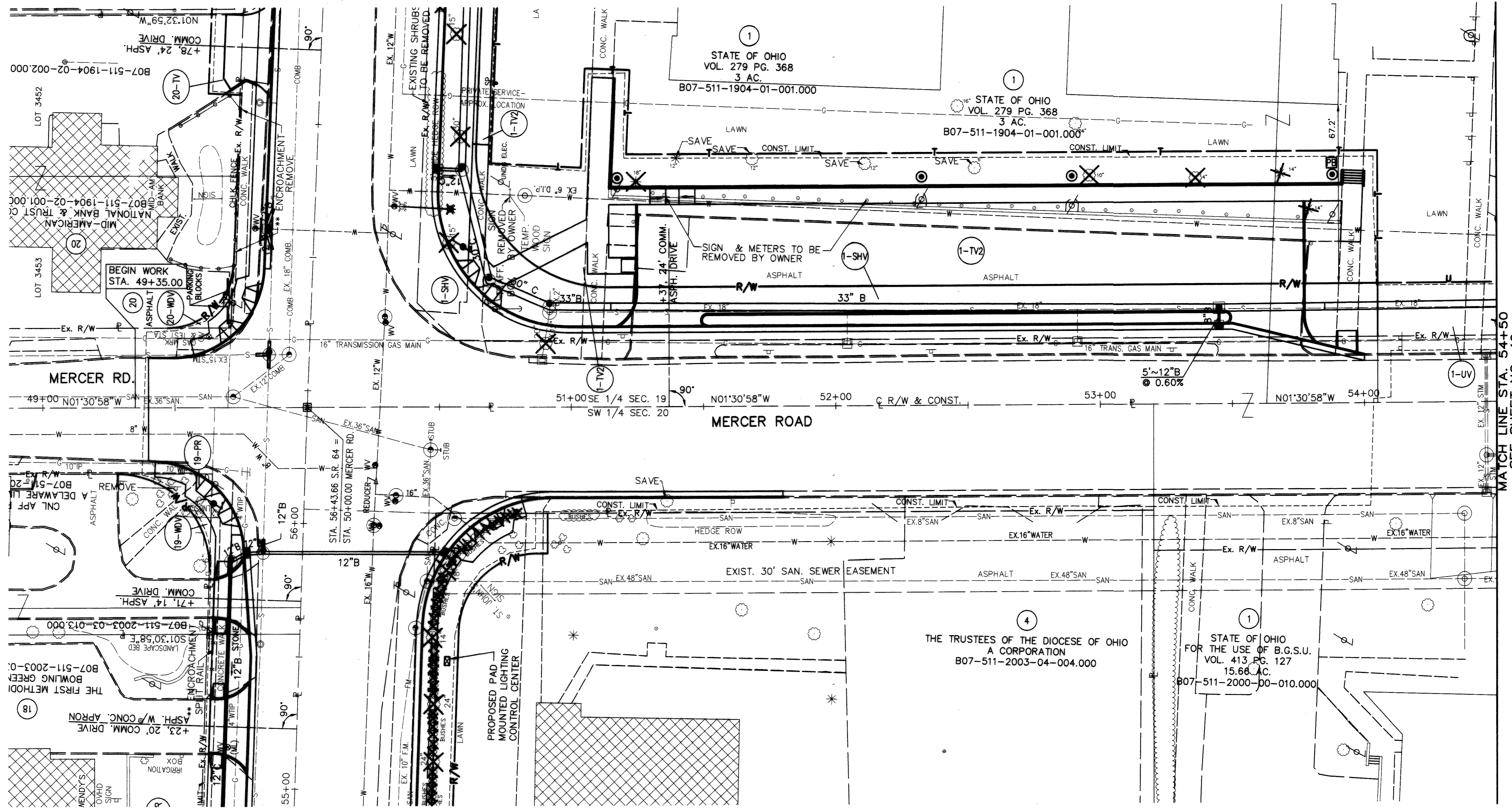
REV.	DATE	DESCRIPTION
1	02/06/03	REVISED PARCELS 11-WDV & 12-WDV
DATE OF COMPLETION		JULY 9, 2002

PLOTTED: MARCH 4, 2003  
 FILE NAME: I:\073\011\Tran\Right of Way\Detail\det\_17a.dwg 03/04/03 04:59:55 PM EST  
 R.A.P.

WOO-64-0.50  
 SE 1/4, SECTION 19 & SW 1/4, SECTION 20, T-5N, R-11E  
 CENTER TOWNSHIP  
 CITY OF BOWLING GREEN  
 WOOD COUNTY, OHIO



(SEE SHEET 27)



(SEE SHEET 25)


**STRUCTURES KEY**

	COMMERCIAL BUILDING
	RESIDENTIAL BUILDING

**MONUMENT LEGEND**

	ADJUSTABLE MONUMENT ASSEMBLY SET
	3/4" DIA. STEEL ROD, 30" LONG WITH A 2" DIA. ALUMINUM CAP STAMPED "ODOT, R/W, AND POGGEMEYER DESIGN GROUP" SET

4	02/26/03	REVISED PARCEL 4-WDV
3	08/13/02	REVISED PARCEL 1-UV
2	07/31/02	REVISED PARCEL BUBBLE TO 1-UV
1	07/22/02	REVISED PARCEL 1-SHV-ADDED 1-UV
REV.	DATE	DESCRIPTION
DATE OF COMPLETION		JULY 9, 2002



PID NO. **21080**

R/W DESIGNER R.A.P.  
 R/W REVIEWER K.C.D.

**MERCER ROAD RIGHT OF WAY PLAN  
 STA. 49+50 TO STA. 54+50**

**WOO-64-0.50**

47/59

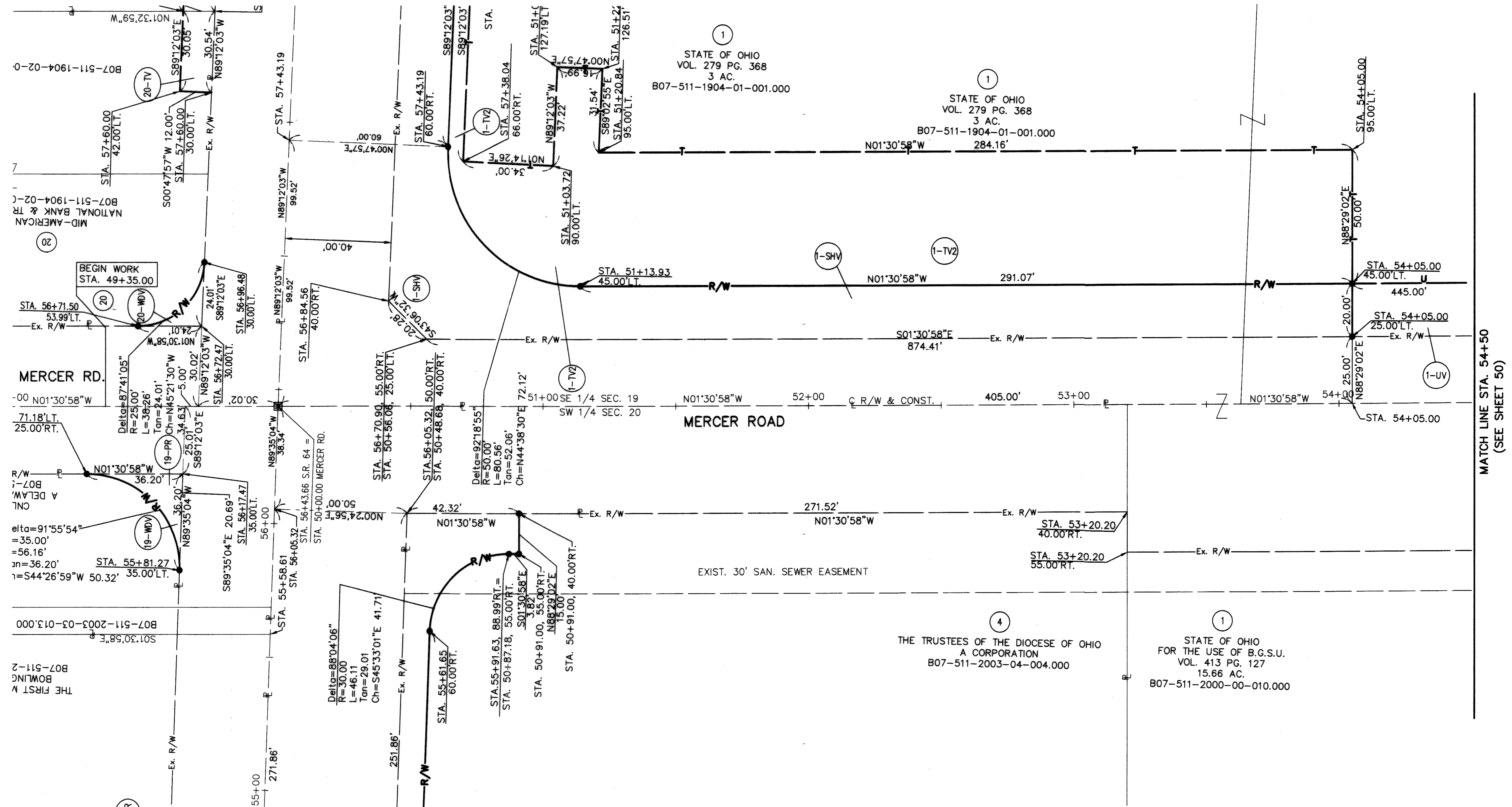
288  
 300

PLOTTED: MARCH 4, 2003  
 FILE NAME: I:\073\011\Tran\Right of Way\Detail\del\_18.dwg 03/04/03 05:09:14 PM EST  
 R.A.P.

WOO-64-0.50  
SE 1/4, SECTION 19 & SW 1/4, SECTION 20, T-5N, R-11E  
CENTER TOWNSHIP  
CITY OF BOWLING GREEN  
WOOD COUNTY, OHIO




(SEE SHEET 28)



(SEE SHEET 26)

MONUMENT LEGEND

- ◻ ADJUSTABLE MONUMENT ASSEMBLY SET
- 3/4" DIA. STEEL ROD, 30" LONG WITH A 2" DIA. ALUMINUM CAP STAMPED "ODOT, R/W, AND POGGEMEYER DESIGN GROUP" SET



PID NO. 21080

R/W DESIGNER R.A.P.  
R/W REVIEWER K.C.D.

MERCER ROAD RIGHT OF WAY PLAN  
STA. 49+50 TO STA. 54+50

WOO-64-0.50

REV.	DATE	DESCRIPTION
5	02/26/02	REVISED PARCEL 4-WDV
4	08/13/02	REVISED PARCEL 1-UV
3	09/30/02	REV O/S FROM 45' TO 25' STA54+05
2	07/31/02	REVISED PARCEL BUBBLE TO 1-UV
1	07/22/02	REVISED PARCEL 1-SHV-ADDED 1-UV
DATE OF COMPLETION		JULY 9, 2002

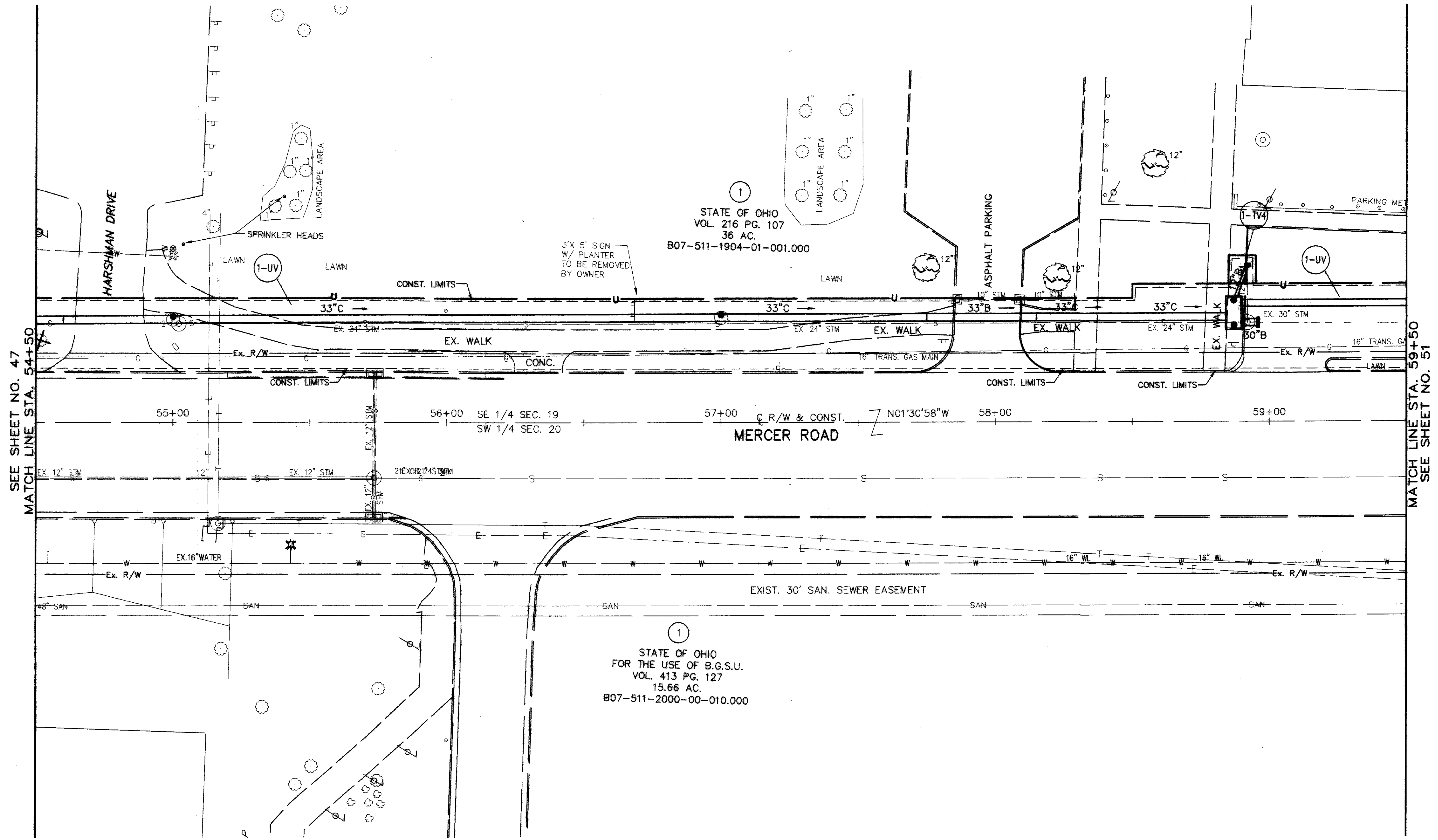
48/59

289  
300

PLOTTED: MARCH 4, 2003  
 FILE NAME: I:\1073\011\Tran\Right of Way\Detail\det\_18a.dwg 03/04/03 05:14:32 PM EST  
 R.A.P.



WOO-64-0.50  
 SE 1/4, SECTION 19 & SW 1/4, SECTION 20, T-5N, R-11E  
 CENTER TOWNSHIP  
 CITY OF BOWLING GREEN  
 WOOD COUNTY, OHIO



SEE SHEET NO. 47  
 MATCH LINE STA. 54+50

MATCH LINE STA. 59+50  
 SEE SHEET NO. 51

STATE OF OHIO  
 VOL. 216 PG. 107  
 36 AC.  
 B07-511-1904-01-001.000

STATE OF OHIO  
 FOR THE USE OF B.G.S.U.  
 VOL. 413 PG. 127  
 15.66 AC.  
 B07-511-2000-00-010.000

**STRUCTURES KEY**

	COMMERCIAL BUILDING
	RESIDENTIAL BUILDING

**MONUMENT LEGEND**

	ADJUSTABLE MONUMENT ASSEMBLY SET
	3/4" DIA. STEEL ROD, 30" LONG WITH A 2" DIA. ALUMINUM CAP STAMPED "ODOT, R/W, AND POGGEMEYER DESIGN GROUP" SET

2	08/13/02	REVISED PARCEL 1-UV
1	07/22/02	CHANGED PARCEL 1-SHV TO 1-UV
REV.	DATE	DESCRIPTION
DATE OF COMPLETION		JULY 9, 2002

PID NO.  
**21080**

**MERCER ROAD RIGHT OF WAY PLAN  
 STA. 54+50 TO STA. 59+50**

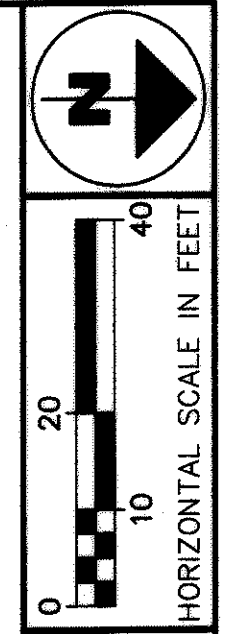
**WOO-64-0.50**

49/59

290  
 300

PLOTTED: MARCH 4, 2003  
 FILE NAME: I:\1073\011\Tran\Right of Way\Detail\det\_1bb.dwg 03/04/03 05:20:35 PM EST  
 R.A.P.

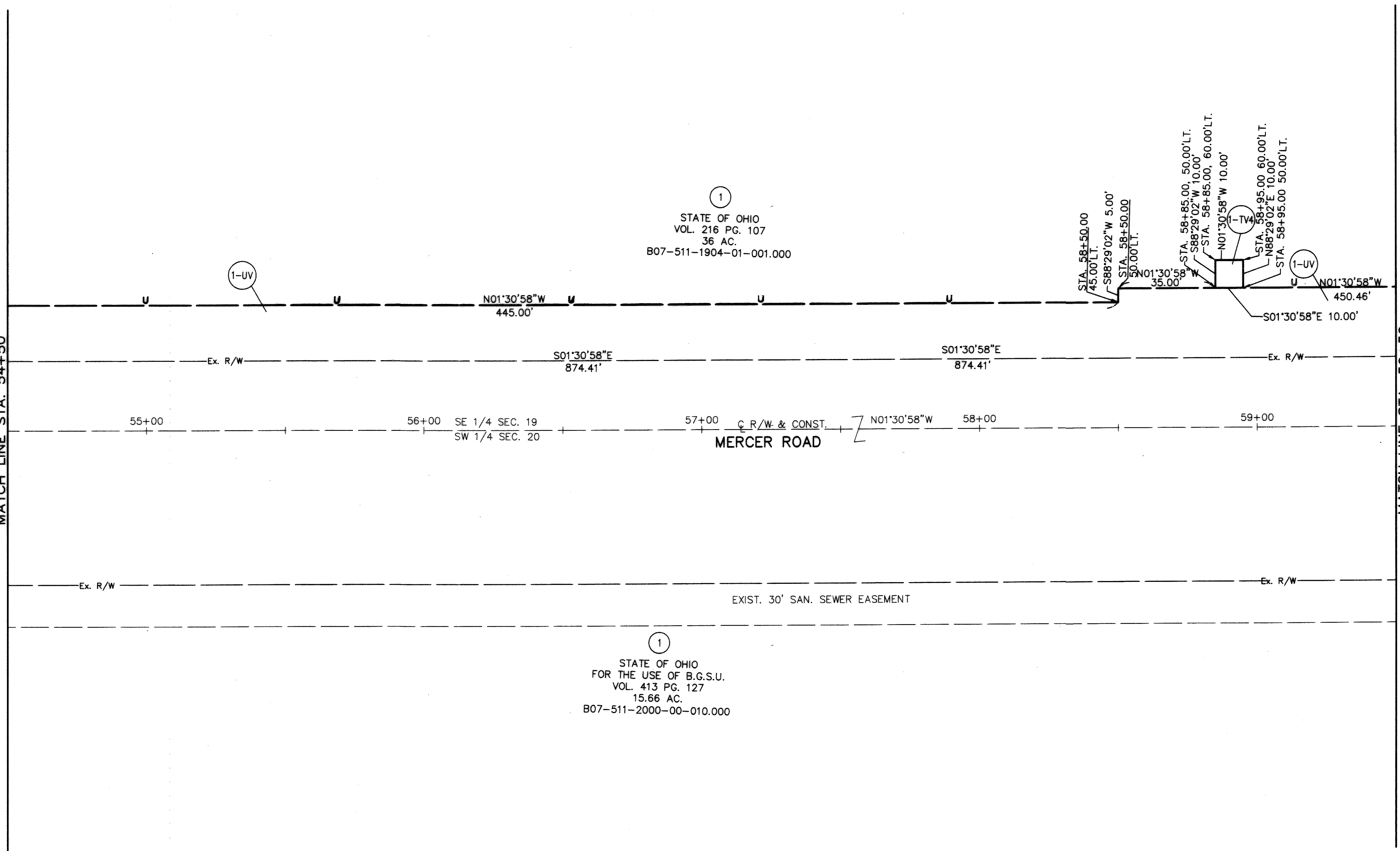
WOO-64-0.50  
 SE 1/4, SECTION 19 & SW 1/4, SECTION 20, T-5N, R-11E  
 CENTER TOWNSHIP  
 CITY OF BOWLING GREEN  
 WOOD COUNTY, OHIO



PID NO. **21080**  
 R/W DESIGNER R.A.P.  
 R/W REVIEWER K.C.D.

SEE SHEET NO. 48  
 MATCH LINE STA. 54+50

MATCH LINE STA. 59+50  
 SEE SHEET NO. 52



**MERCER ROAD RIGHT OF WAY PLAN  
 STA. 54+50 TO STA. 59+50**

**WOO-64-0.50**

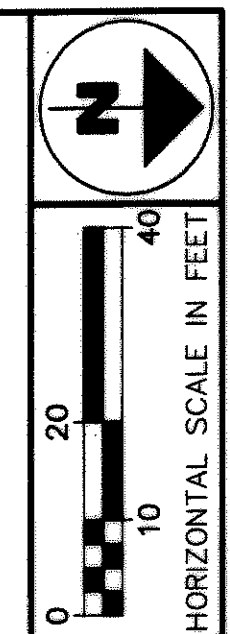
**MONUMENT LEGEND**

- ◻ ADJUSTABLE MONUMENT ASSEMBLY SET
- 3/4" DIA. STEEL ROD, 30" LONG WITH A 2" DIA. ALUMINUM CAP STAMPED "ODOT, R/W, AND POGGEMEYER DESIGN GROUP" SET

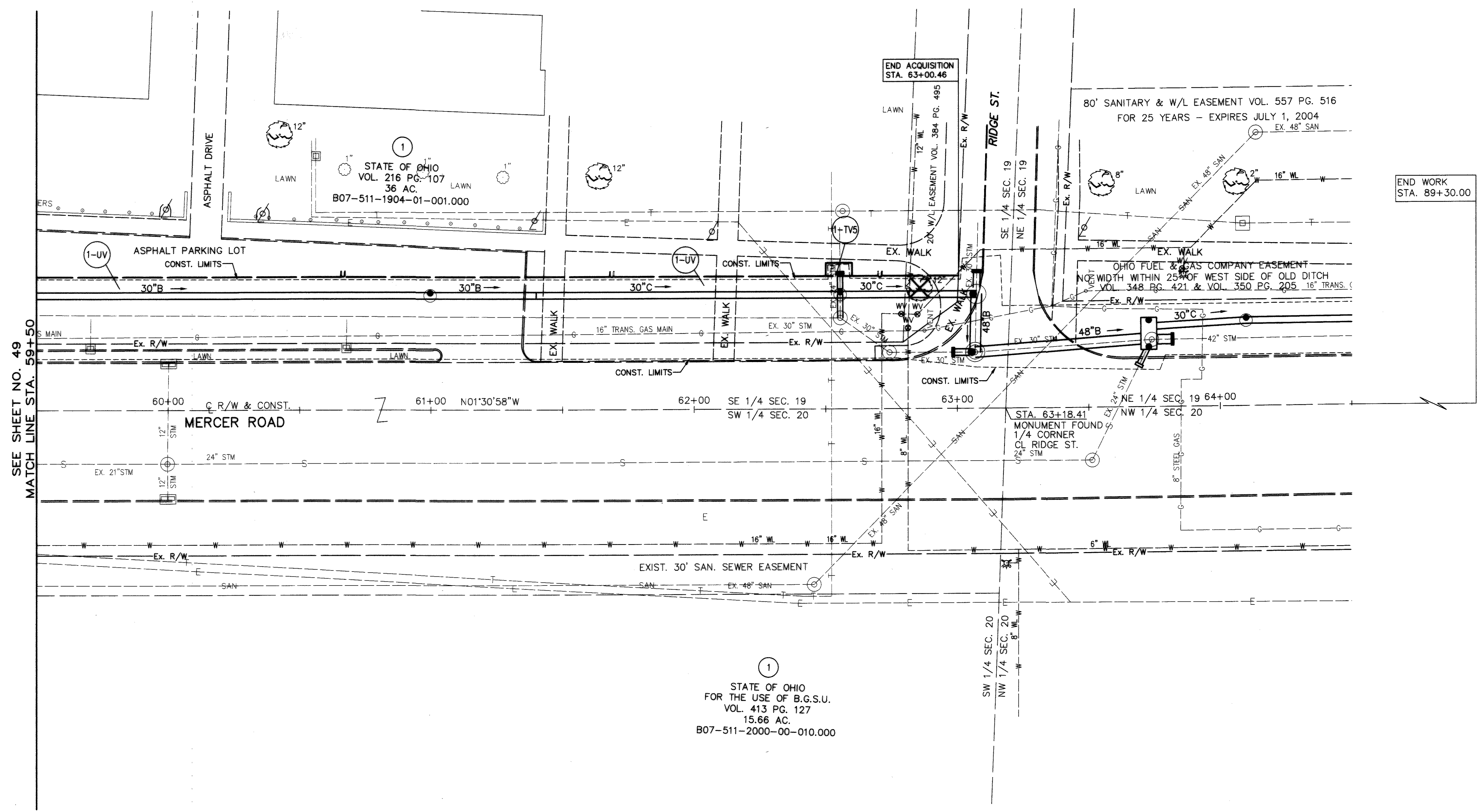
2	08/13/02	REVISED PARCEL 1-UV
1	07/22/02	CHANGED PARCEL 1-SHV TO 1-UV
REV.	DATE	DESCRIPTION
DATE OF COMPLETION		JULY 9, 2002

50/59  
 291  
 300

PLOTTED: MARCH 4, 2003  
 FILE NAME: I:\1073\011\Tran\Right of Way\Detail\det\_18bo.dwg 03/04/03 05:33:33 PM EST  
 R.A.P.



WOO-64-0.50  
 SE 1/4, SECTION 19 & SW 1/4, SECTION 20, T-5N, R-11E  
 CENTER TOWNSHIP  
 CITY OF BOWLING GREEN  
 WOOD COUNTY, OHIO



SEE SHEET NO. 49  
 MATCH LINE STA. 59+50

END ACQUISITION  
 STA. 63+00.46

END WORK  
 STA. 89+30.00

**STRUCTURES KEY**

	COMMERCIAL BUILDING
	RESIDENTIAL BUILDING

**MONUMENT LEGEND**

	ADJUSTABLE MONUMENT ASSEMBLY SET
	3/4" DIA. STEEL ROD, 30" LONG WITH A 2" DIA. ALUMINUM CAP STAMPED "ODOT, R/W, AND POGGEMEYER DESIGN GROUP" SET

2	08/13/02	REVISD PARCEL 1-UV
1	07/22/02	CHANGED PARCEL 1-SHY TO 1-UV
REV.	DATE	DESCRIPTION
DATE OF COMPLETION		JULY 9, 2002

PID NO.  
**21080**

R/W DESIGNER  
 R.A.P.  
 R/W REVIEWER  
 K.C.D.

**MERCER ROAD RIGHT OF WAY PLAN  
 STA. 59+50 TO STA. 64+50**

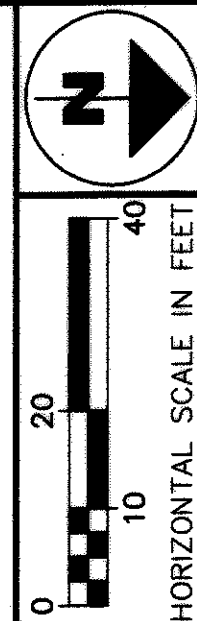
**WOO-64-0.50**

51 / 59

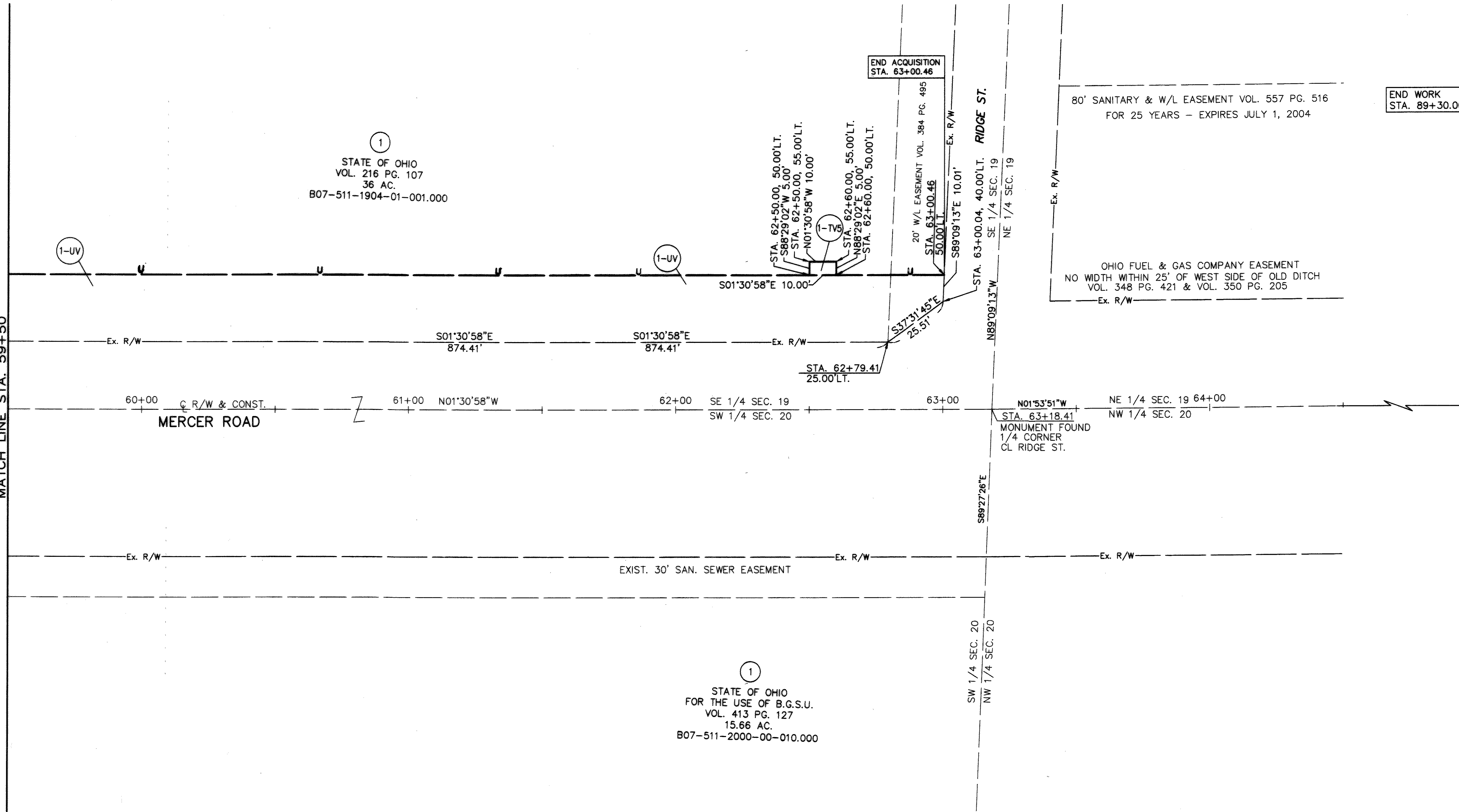
292  
 300

PLOTTED: MARCH 4, 2003  
 FILE NAME: I:\1073\011\Tran\Right of Way\Detail\det\_18c.dwg 03/04/03 05:41:15 PM EST

WOO-64-0.50  
 SE 1/4, SECTION 19 & SW 1/4, SECTION 20, T-5N, R-11E  
 CENTER TOWNSHIP  
 CITY OF BOWLING GREEN  
 WOOD COUNTY, OHIO



SEE SHEET NO. 50  
 MATCH LINE STA. 59+50



**STRUCTURES KEY**  
 COMMERCIAL BUILDING  
 RESIDENTIAL BUILDING

**MONUMENT LEGEND**  
 [Symbol] ADJUSTABLE MONUMENT ASSEMBLY SET  
 [Symbol] 3/4" DIA. STEEL ROD, 30" LONG WITH A 2" DIA. ALUMINUM CAP STAMPED "ODOT, R/W, AND POGGEMEYER DESIGN GROUP" SET

2	08/13/02	REVISED PARCEL 1-UV
1	07/22/02	CHANGED PARCEL 1-SHV TO 1-UV
REV.	DATE	DESCRIPTION
DATE OF COMPLETION		JULY 9, 2002

PID NO. **21080**

R/W DESIGNER R.A.P.  
 R/W REVIEWER K.C.D.

**MERCER ROAD RIGHT OF WAY PLAN  
 STA. 59+50 TO STA. 64+50**

**WOO-64-0.50**

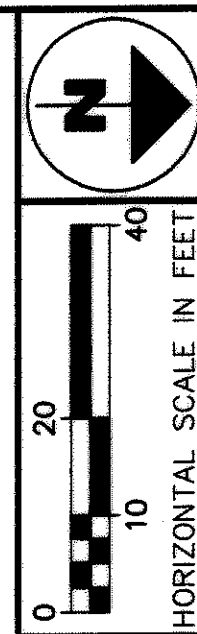
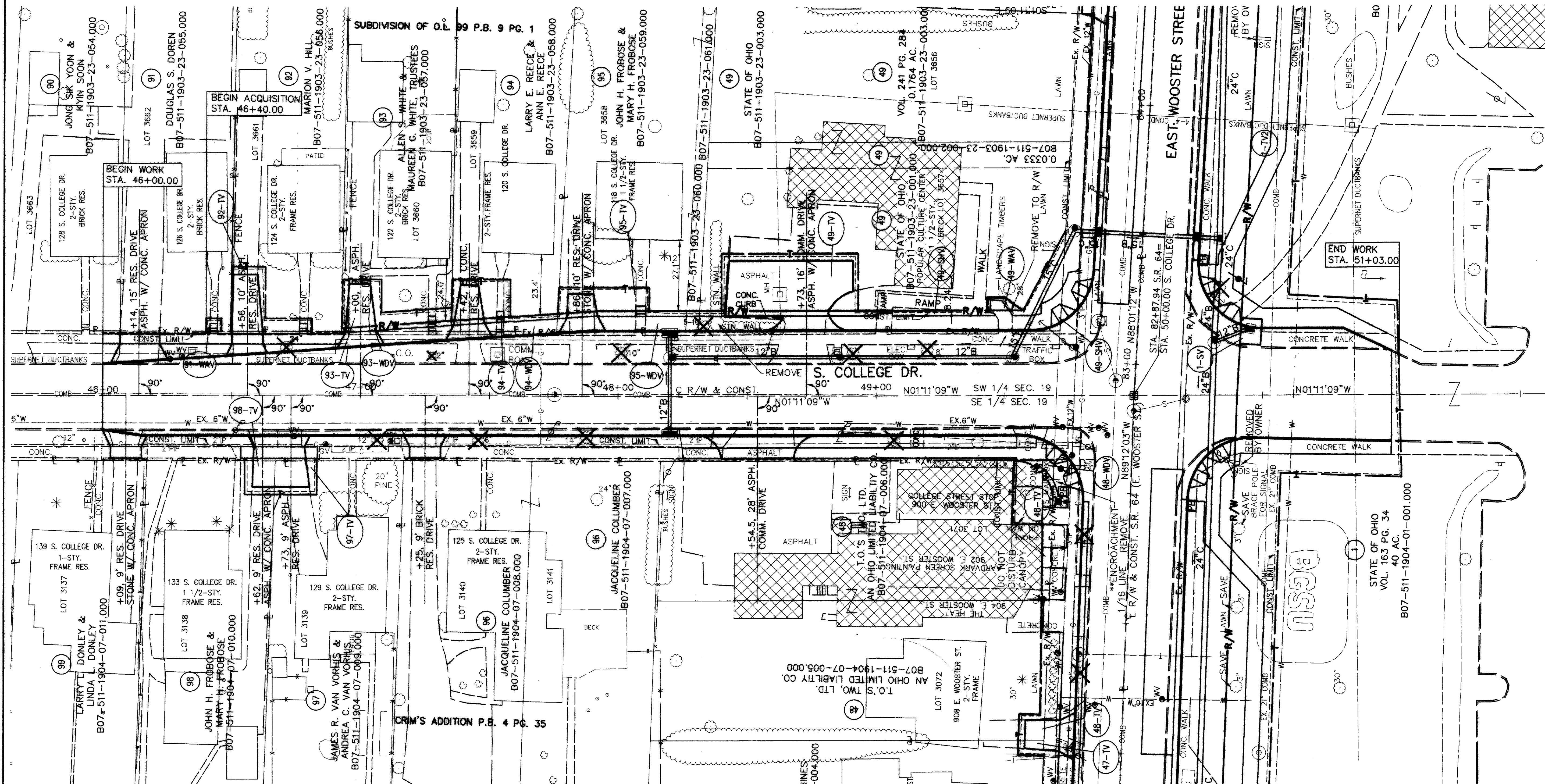
52/59

293  
 300

WOO-64-0.50  
SE 1/4 & SW 1/4, SECTION 19, T-5N, R-11E  
CENTER TOWNSHIP  
CITY OF BOWLING GREEN  
WOOD COUNTY, OHIO



(SEE SHEET 37)



PID NO. 21080  
R/W DESIGNER R.A.P.  
R/W REVIEWER K.C.D.

**SOUTH COLLEGE DR. RIGHT OF WAY PLAN  
STA. 46+00 TO STA. 51+50**

**WOO-64-0.50**

- STRUCTURES KEY**
- COMMERCIAL BUILDING
  - RESIDENTIAL BUILDING
- MONUMENT LEGEND**
- ADJUSTABLE MONUMENT ASSEMBLY SET
  - 3/4" DIA. STEEL ROD, 30" LONG WITH A 2" DIA. ALUMINUM CAP STAMPED "ODOT, R/W, AND POGGEMEYER DESIGN GROUP" SET

REV.	DATE	DESCRIPTION
4	02/27/03	REVISED PARCELS 49-SHV & 95-WDV
3	12/20/02	REVISED OWNER PARCEL 98
2	10/10/02	ADDED PARCEL 49-WAV
1	09/26/02	REVISED 49-WDV TO 49-SHV
DATE OF COMPLETION		JULY 9, 2002

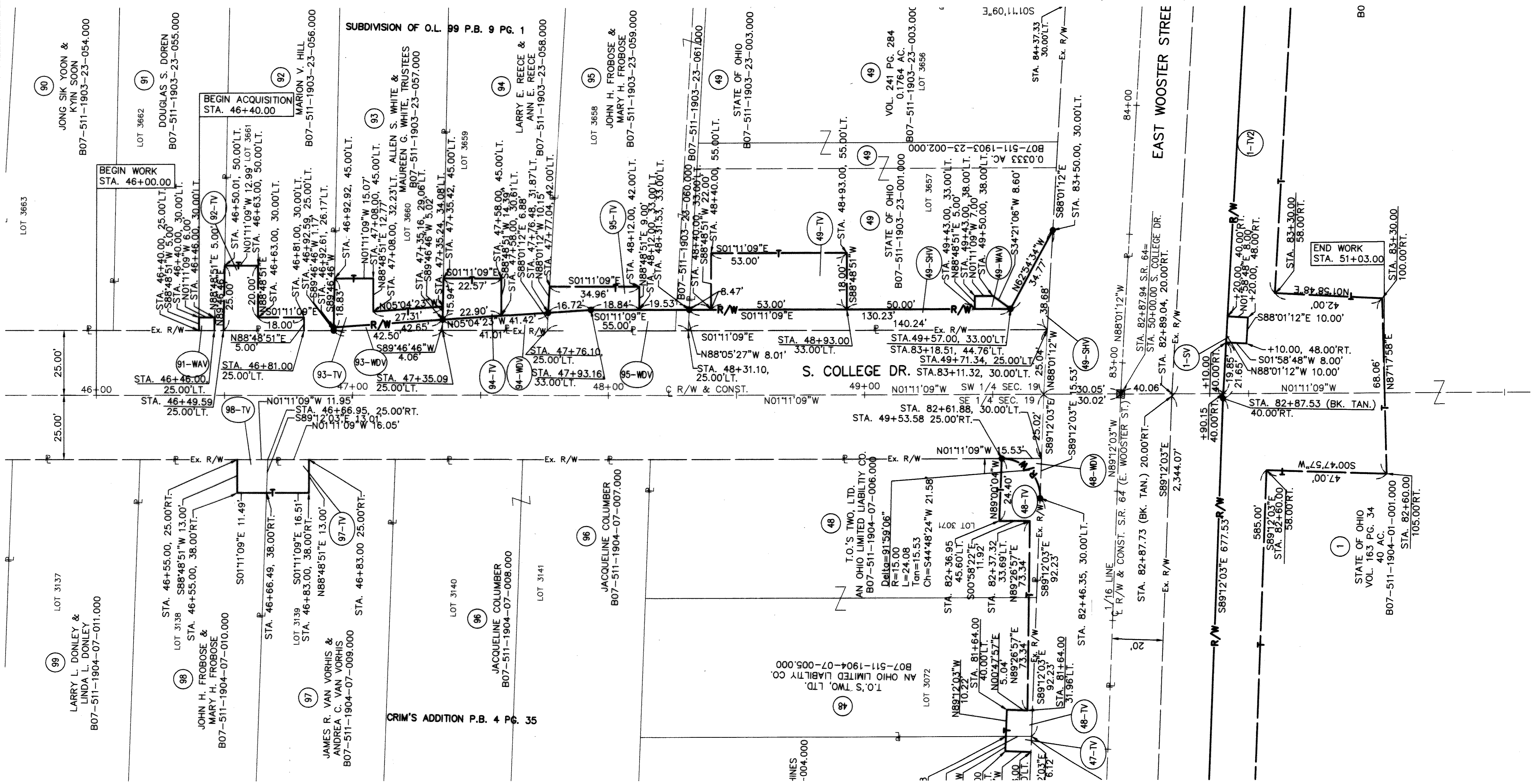
53/59  
294/300

PLOTTED: MARCH 4, 2003  
R.A.P.  
FILE NAME: I:\073\011\Tran\Right of Way\Detail\del\_19.dwg 03/04/03 05:57:03 PM EST

WOO-64-0.50  
SE 1/4 & SW 1/4, SECTION 19, T-5N, R-11E  
CENTER TOWNSHIP  
CITY OF BOWLING GREEN  
WOOD COUNTY, OHIO



(SEE SHEET 38)



- MONUMENT LEGEND**
- ◻ ADJUSTABLE MONUMENT ASSEMBLY SET
  - 3/4" DIA. STEEL ROD, 30" LONG WITH A 2" DIA. ALUMINUM CAP STAMPED "ODOT, R/W, AND POGGEMEYER DESIGN GROUP" SET

REV.	DATE	DESCRIPTION
3	02/27/03	REVISED PARCELS 49-SHV & 95-WDV
2	12/20/02	REVISED OWNER PARCEL 98
1	09/26/02	REVISED 49-WDV TO 49-SHV
DATE OF COMPLETION		JULY 9, 2002



PID NO. 21080  
R/W DESIGNER R.A.P.  
R/W REVIEWER K.C.D.

**SOUTH COLLEGE DR. RIGHT OF WAY PLAN  
STA. 46+00 TO STA. 51+50**

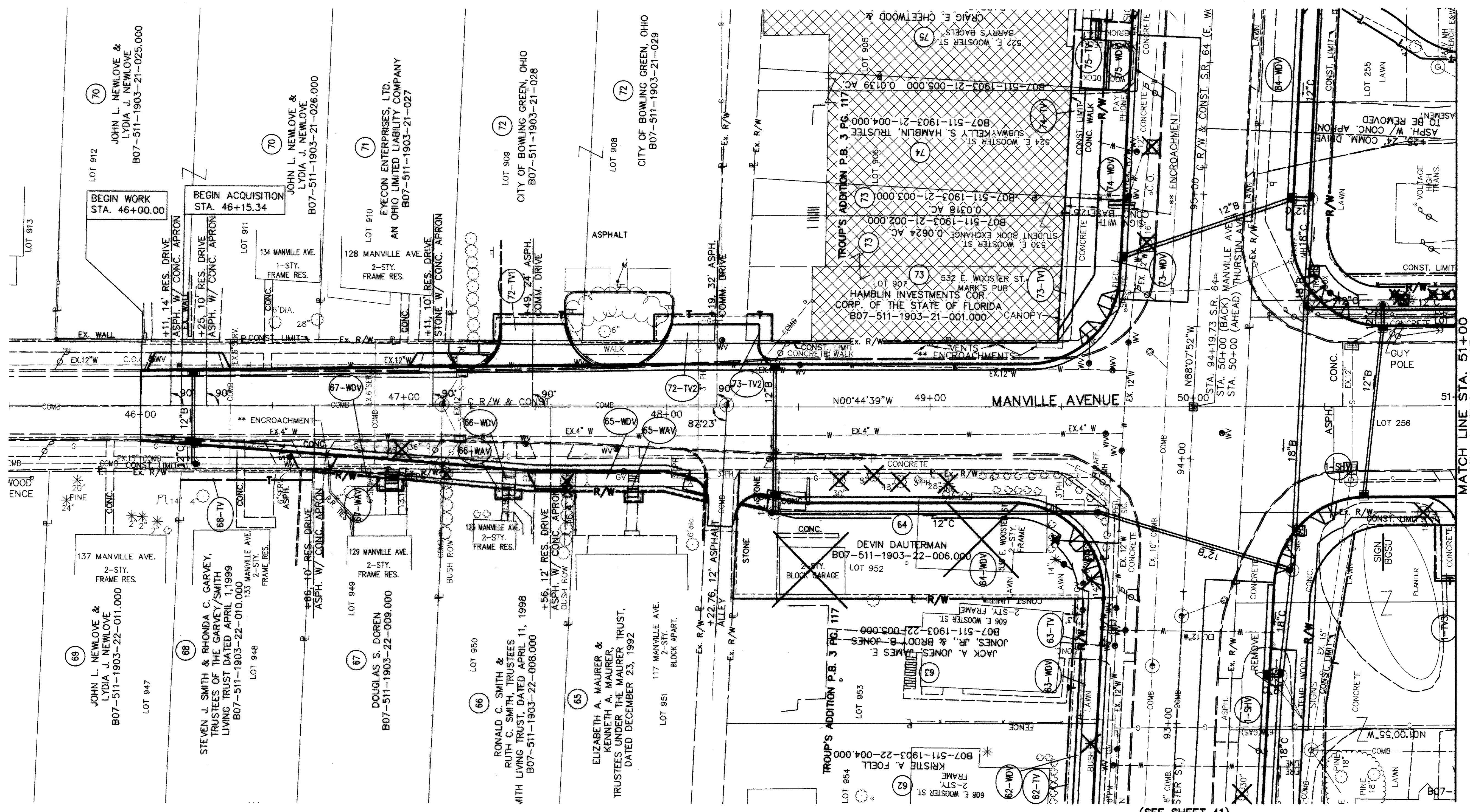
WOO-64-0.50

PLOTTED: MARCH 4, 2003  
R.A.P.  
FILE NAME: I:\1073\011\Tran\Right of Way\Detail\det\_19a.dwg 03/04/03 06:04:07 PM EST

WOO-64-0.50  
 SW 1/4, SECTION 19, T-5N, R-11E  
 CENTER TOWNSHIP  
 CITY OF BOWLING GREEN  
 WOOD COUNTY, OHIO



(SEE SHEET 41)



MATCH LINE STA. 51+00  
 SEE SHEET NO. 57

**STRUCTURES KEY**

	COMMERCIAL BUILDING
	RESIDENTIAL BUILDING

**MONUMENT LEGEND**

	ADJUSTABLE MONUMENT ASSEMBLY SET
	3/4" DIA. STEEL ROD, 30" LONG WITH A 2" DIA. ALUMINUM CAP STAMPED "ODOT, R/W, AND POGGEMEYER DESIGN GROUP" SET
	DRILL HOLE SET

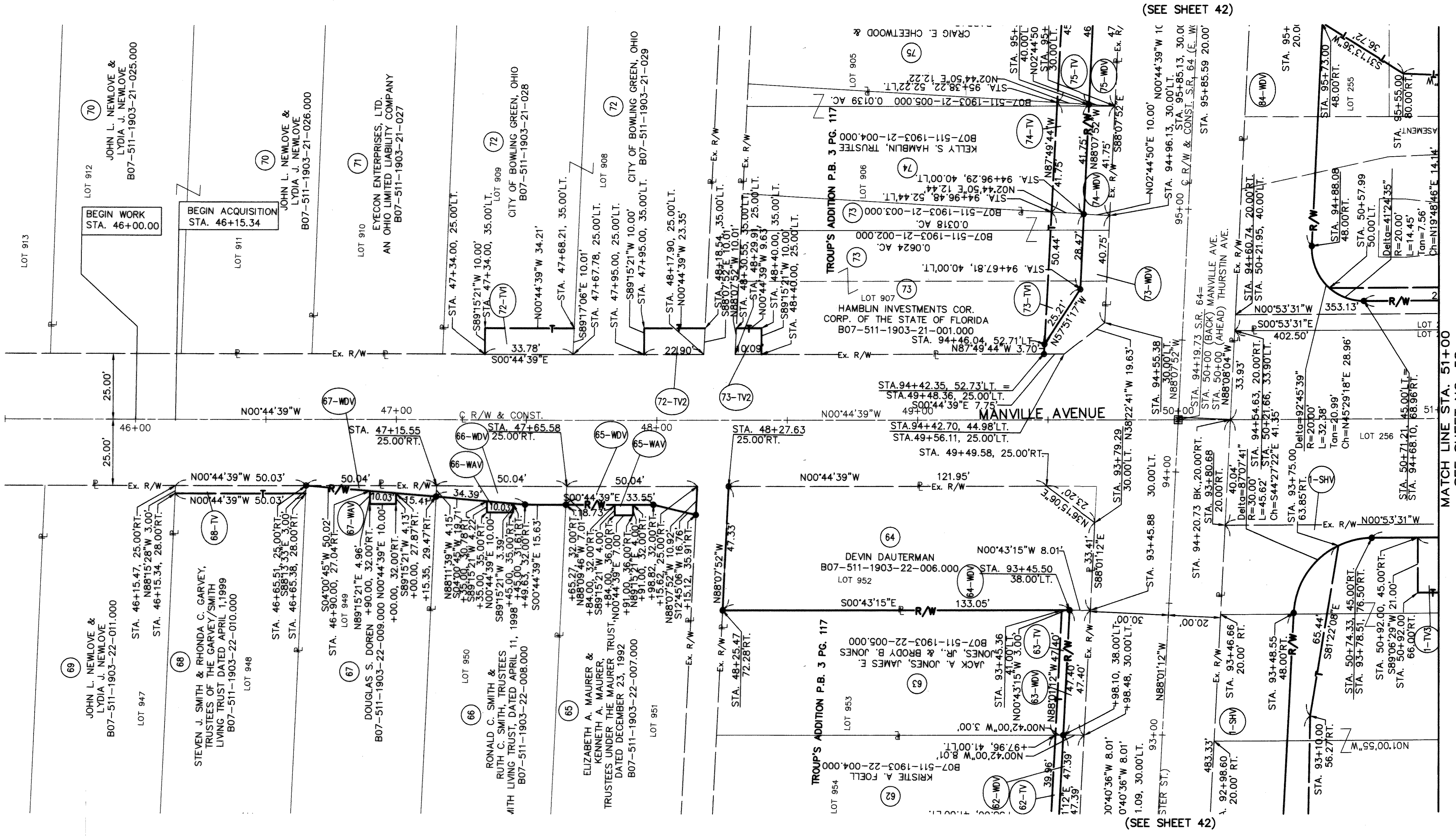
1	12/20/02	ENCROACHMENTS PARCELS 73&75
REV.	DATE	DESCRIPTION
	DATE OF COMPLETION	JULY 9, 2002

HORIZONTAL SCALE IN FEET  
 0 10 20 40  
 PID NO. **21080**  
 R/W DESIGNER R.A.P.  
 R/W REVIEWER K.C.D.  
**MANVILLE AVENUE RIGHT OF WAY PLAN**  
**STA. 45+50 TO STA. 51+00**  
**WOO-64-0.50**  
 55/59  
 296  
 300

PLOTTED: MARCH 4, 2003  
 FILE NAME: I:\1073\011\Tran\Right of Way\Detail\det\_20.dwg 03/04/03 06:07:31 PM EST  
 R.A.P.

W00-64-0.50  
 SW 1/4, SECTION 19, T-5N, R-11E  
 CENTER TOWNSHIP  
 CITY OF BOWLING GREEN  
 WOOD COUNTY, OHIO

NORTH




(SEE SHEET 42)

(SEE SHEET 42)

MATCH LINE STA. 51+00  
 SEE SHEET NO. 58

MONUMENT LEGEND

- ADJUSTABLE MONUMENT ASSEMBLY SET
- 3/4" DIA. STEEL ROD, 30" LONG WITH A 2" DIA. ALUMINUM CAP STAMPED "ODOT, R/W, AND POGGEMEYER DESIGN GROUP" SET
- DRILL HOLE SET



PID NO.  
**21080**

R/W DESIGNER  
 R.A.P.  
 R/W REVIEWER  
 K.C.D.

W00-64-0.50

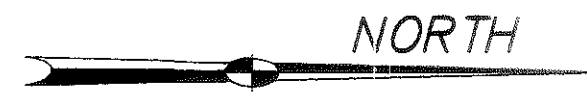
56 / 59

297 / 300

REV.	DATE	DESCRIPTION
1	12/20/02	ENCROACHMENTS PARCELS 73&75
DATE OF COMPLETION JULY 9, 2002		



W00-64-0.50  
 SW 1/4, SECTION 19, T-5N, R-11E  
 CENTER TOWNSHIP  
 CITY OF BOWLING GREEN  
 WOOD COUNTY, OHIO



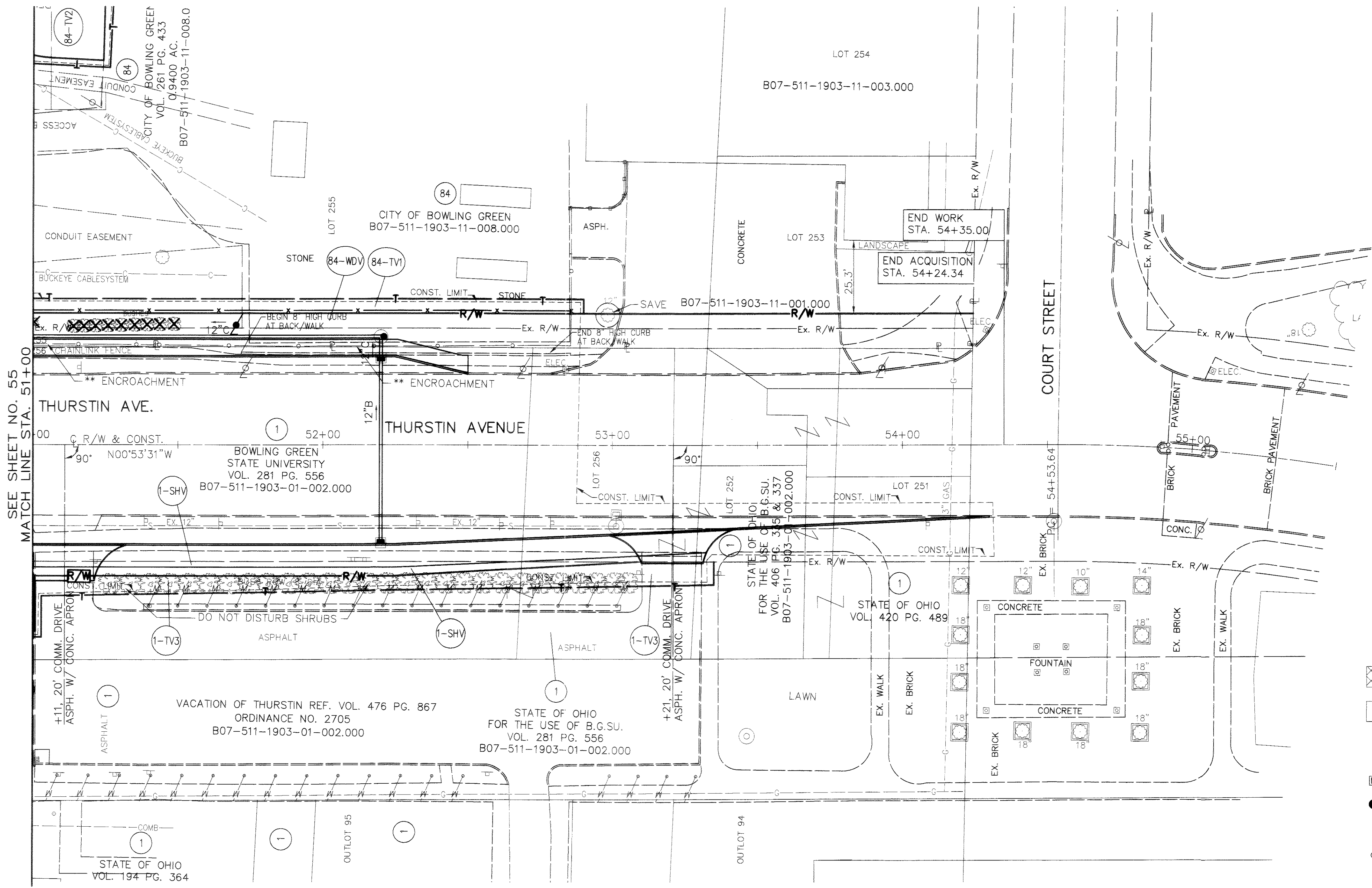
PID NO. 21080  
 R/W DESIGNER R.A.P.  
 R/W REVIEWER K.C.D.

**THURSTIN AVENUE RIGHT OF WAY PLAN  
 STA. 51+00 TO STA. 55+50**

**W00-64-0.50**

57/59

298  
 300



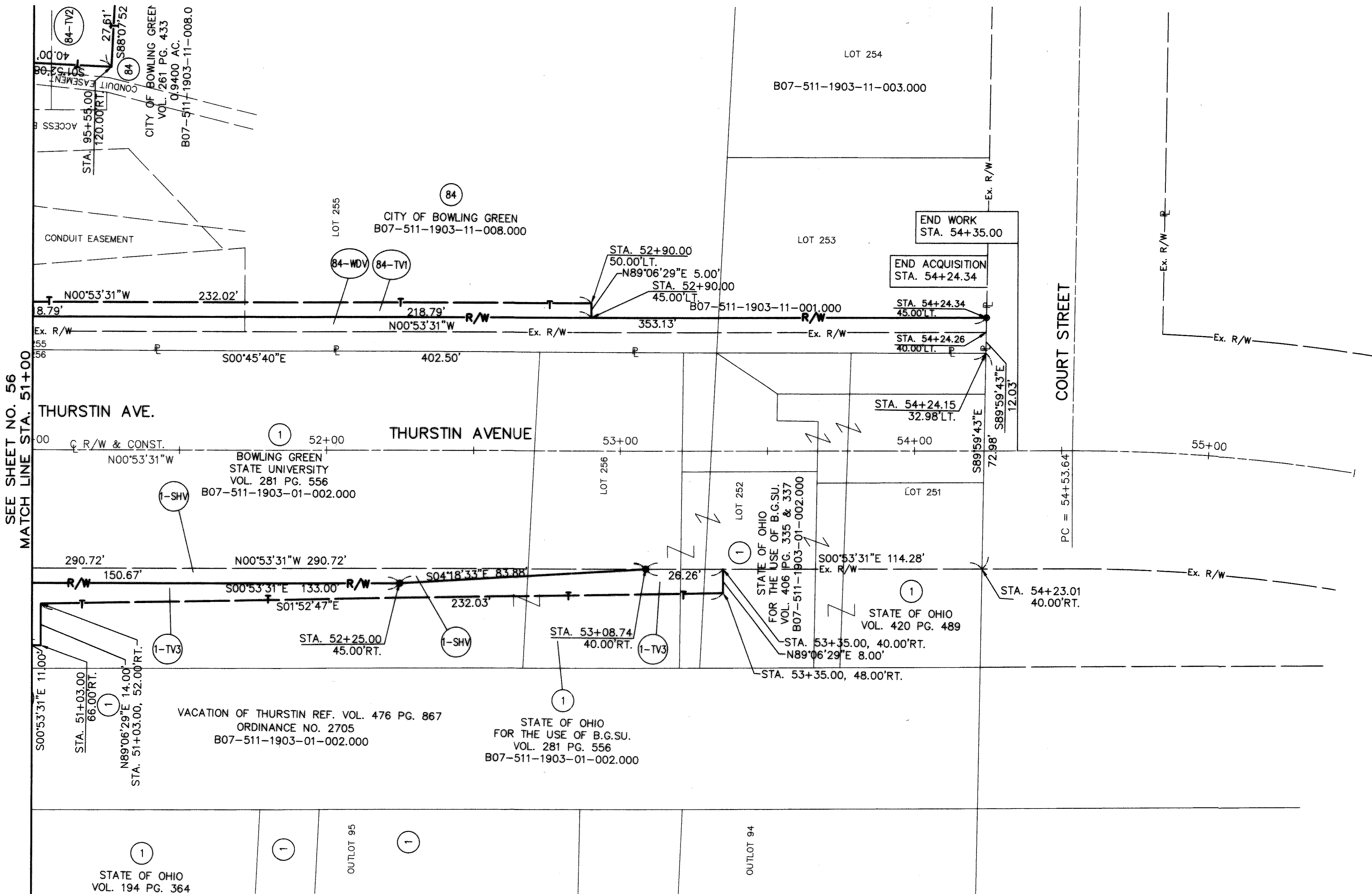
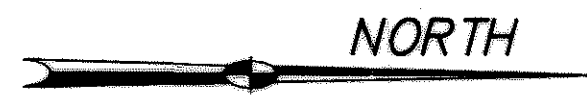
- STRUCTURES KEY**
- COMMERCIAL BUILDING
  - RESIDENTIAL BUILDING

- MONUMENT LEGEND**
- ADJUSTABLE MONUMENT ASSEMBLY SET
  - 3/4" DIA. STEEL ROD, 30" LONG WITH A 2" DIA. ALUMINUM CAP STAMPED "ODOT, R/W, AND POGGEMEYER DESIGN GROUP" SET
  - DRILL HOLE SET

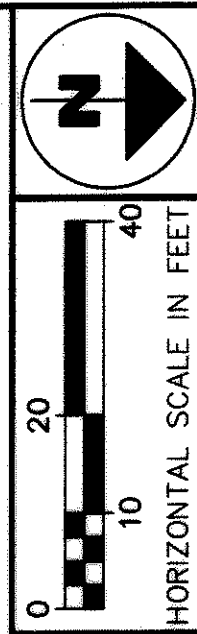
1	07/31/02	REVISED DISTANCE TO FIRE STATION
REV.	DATE	DESCRIPTION
	DATE OF COMPLETION	JULY 9, 2002

PLOTTED: MARCH 4, 2003  
 FILE NAME: F:\1073\011\Tran\Right of Way\Detail\det\_21.dwg 03/04/03 06:16:21 PM EST

WOO-64-0.50  
 SW 1/4, SECTION 19, T-5N, R-11E  
 CENTER TOWNSHIP  
 CITY OF BOWLING GREEN  
 WOOD COUNTY, OHIO



SEE SHEET NO. 56  
MATCH LINE STA. 51+00



PID NO. **21080**  
 R/W DESIGNER R.A.P.  
 R/W REVIEWER K.C.D.

**THURSTIN AVENUE RIGHT OF WAY PLAN  
 STA. 51+00 TO STA. 55+50**

**WOO-64-0.50**

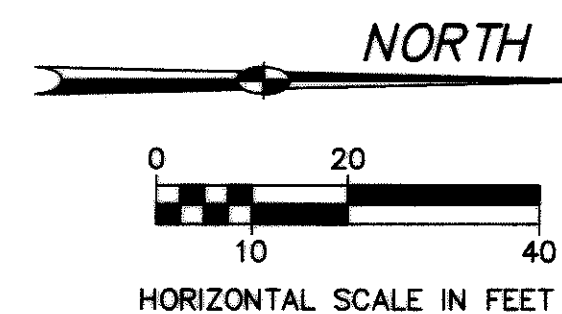
- MONUMENT LEGEND**
- ▣ ADJUSTABLE MONUMENT ASSEMBLY SET
  - 3/4" DIA. STEEL ROD, 30" LONG WITH A 2" DIA. ALUMINUM CAP STAMPED "ODOT, R/W, AND POGGEMEYER DESIGN GROUP" SET
  - DRILL HOLE SET

REV.	DATE	DESCRIPTION
DATE OF COMPLETION		JULY 9, 2002

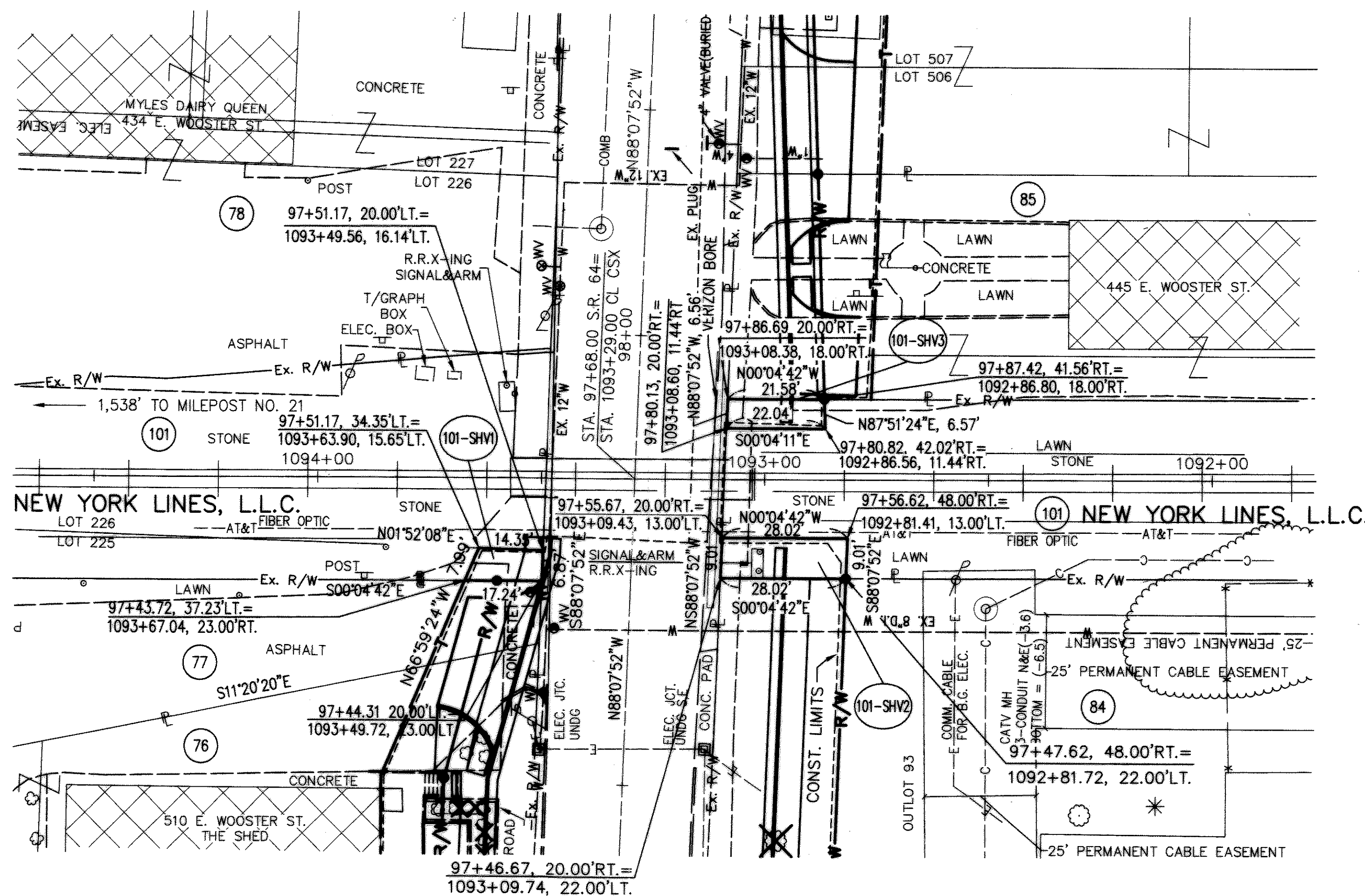
58/59  
 299  
 300

PLOTTED: MARCH 4, 2003  
 FILE NAME: I:\1073\011\Iron\Right of Way\Detail\det\_21a.dwg 03/04/03 06:24:06 PM EST

NEW YORK CENTRAL LINES, L.L.C, A DELAWARE CORPORATION  
 WOO-64-0.50  
 SECTION 19, T-5N, R-11E  
 CENTER TOWNSHIP  
 CITY OF BOWLING GREEN  
 WOOD COUNTY, OHIO



NOTE: RAILROAD STATIONING IS FROM:  
 THE RIGHT OF WAY AND TRACK MAP  
 THE TOLEDO AND OHIO CENTRAL RAILWAY  
 OPERATED BY THE TOLEDO AND OHIO  
 CENTRAL RAILWAY COMPANY  
 STATION 999+95.5 TO STATION 1099+40.4  
 SHEET V-302/9 (11 OF 115) JUNE 30, 1918



- (76) MEREDITH M. MYLES, JR. & BRIDGET A. MYLES
- (77) HAMBLIN INVESTMENTS COR. CORP. OF THE STATE OF FLORIDA
- (78) MEREDITH M. MYLES, SR., TRUSTEE TWILA M. MYLES, TRUSTEE
- (84) CITY OF BOWLING GREEN
- (85) ROBERT W. MAURER & PATRICIA A. MAURER
- (101) NEW YORK CENTRAL LINES L.L.C., A DELAWARE CORPORATION  
 B07-511-1903-26-920.200  
 VOL. 763 PG. 432  
 5.49 AC.

PARCEL NO.	GROSS AREA SQ. FT.	P.R.O. IN TAKE SQ. FT.	AREA OF DUAL USAGE		NET TAKE AREAS	
			GROSS SQ. FT.	PRO SQ. FT.	DUAL USAGE	OUTSIDE DUAL USAGE AREA
101-SHV1	112.65	0.00	0.00	0.00	0.00	112.65 S.F.
101-SHV2	252.15	0.00	0.00	0.00	0.00	252.15 S.F.
101-SHV3	143.06	0.00	0.00	0.00	0.00	143.06 S.F.

PLOTTED: MARCH 4, 2003  
 FILE NAME: I:\1073\011\Iron\Right of Way\21080RR.dwg 03/04/03 06:27:17 PM EST  
 K.C.D.

R/W DESIGNER R.A.P. R/W REVIEWER K.C.D.  
 PID NO. 21080  
 HORIZONTAL SCALE IN FEET  
 NORTH  
 0 20 40  
 10  
 HORIZONTAL SCALE IN FEET  
**RAILROAD PLAT**  
**WOO-64-0.50**  
 59/59  
 1 02/24/03 ADD VERIZON BORE  
 REV. DATE DESCRIPTION  
 DATE OF COMPLETION JULY 9, 2002  
 300  
 300