

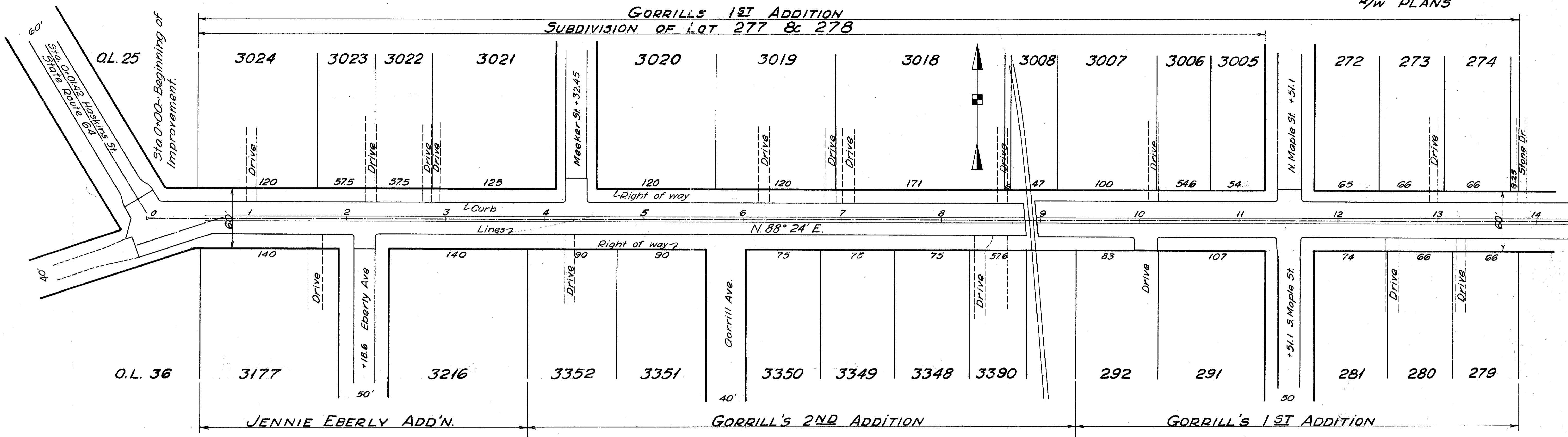
Scanned July 1997

S.H. 286 SEC. BOWLING GREEN (PT)
S.H. 279 SEC. BOWLIN GREEN (PT)
WOOD COUNTY
R/W PLANS

1/2

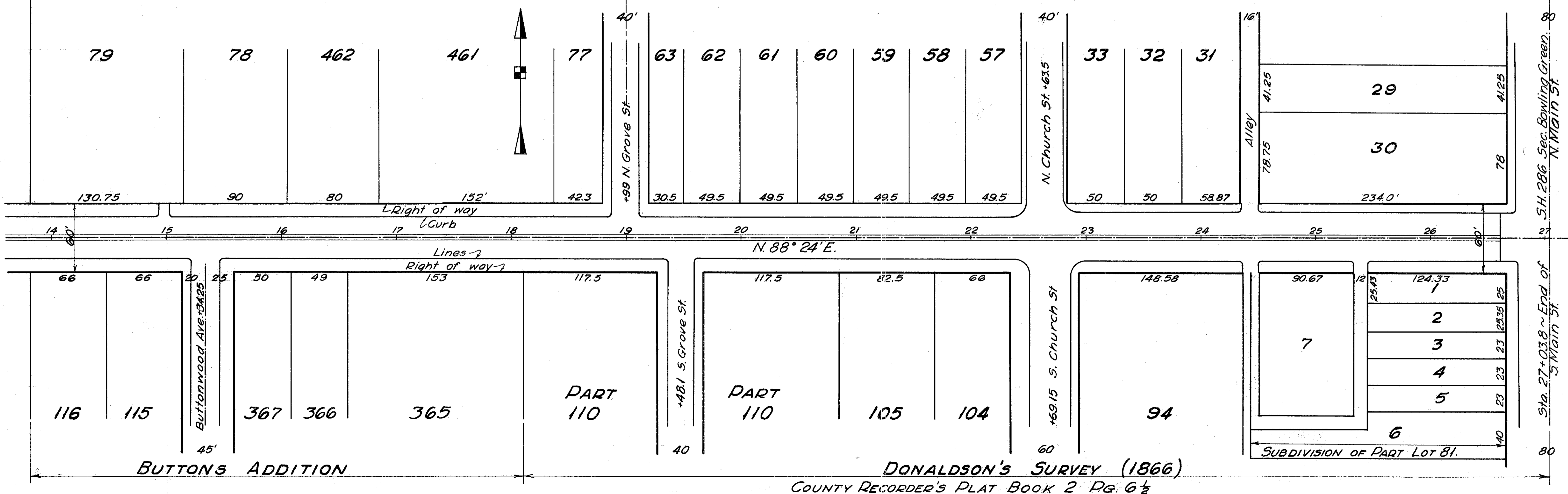
R/W OK as shown

GORRILLS 1ST ADDITION
SUBDIVISION OF LOT 277 & 278



FAY'S SUBDIVISION

OWEN'S ADDITION



I, A. Joseph Resident Engineer
of Wood County here by approve these
plans and certify that the Right of Way
widths as shown are sufficient for the
proposed improvement between curb
lines.
Signed: A. Joseph
Date: 9-11-35

I, Howard P. Warwick, Service
Director of the City of Bowling
Green, Wood County, Ohio, do
hereby certify that the above
right of way is 60 feet in width
as shown on record in the
Office of the County Recorder,
Bowling Green, Ohio.
Signed: Howard P. Warwick
Date: September 11, 1935

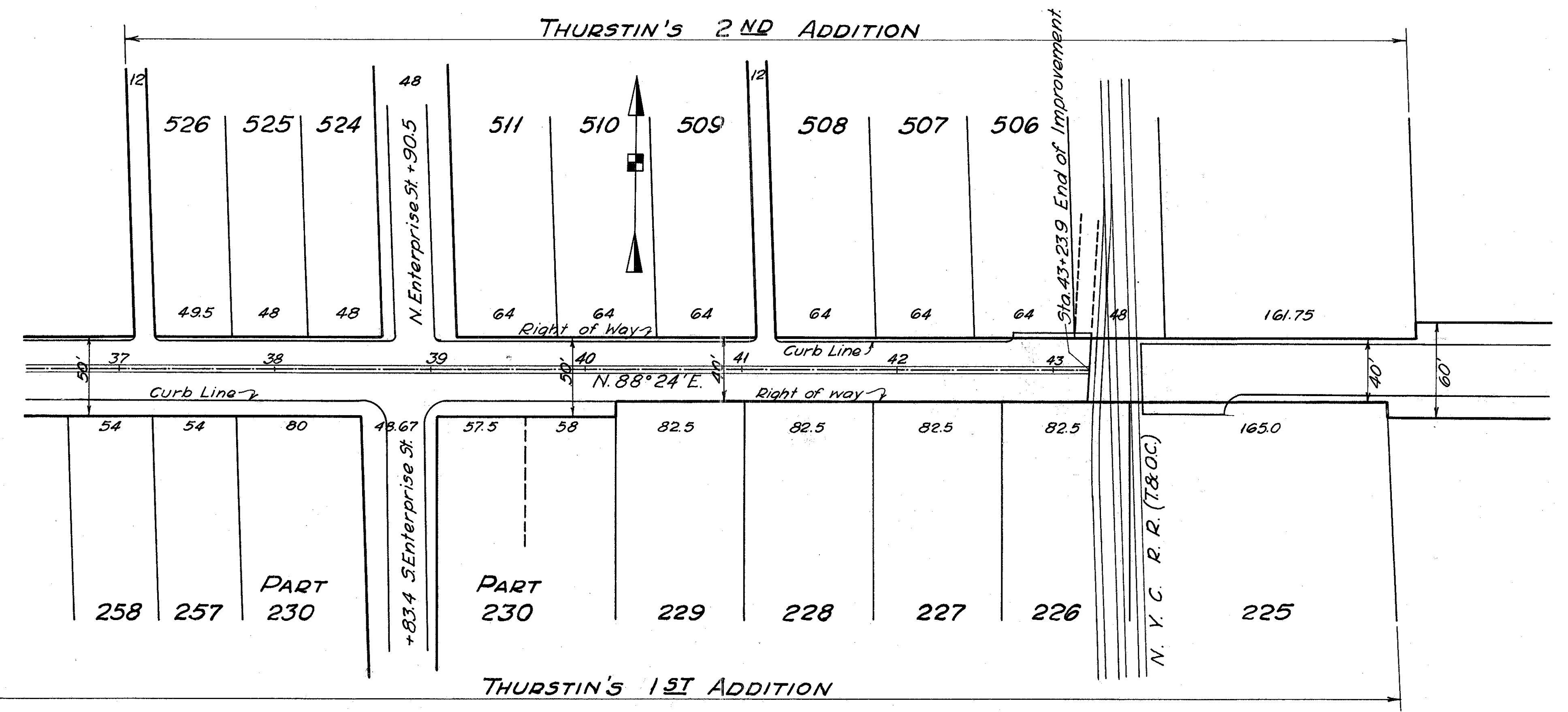
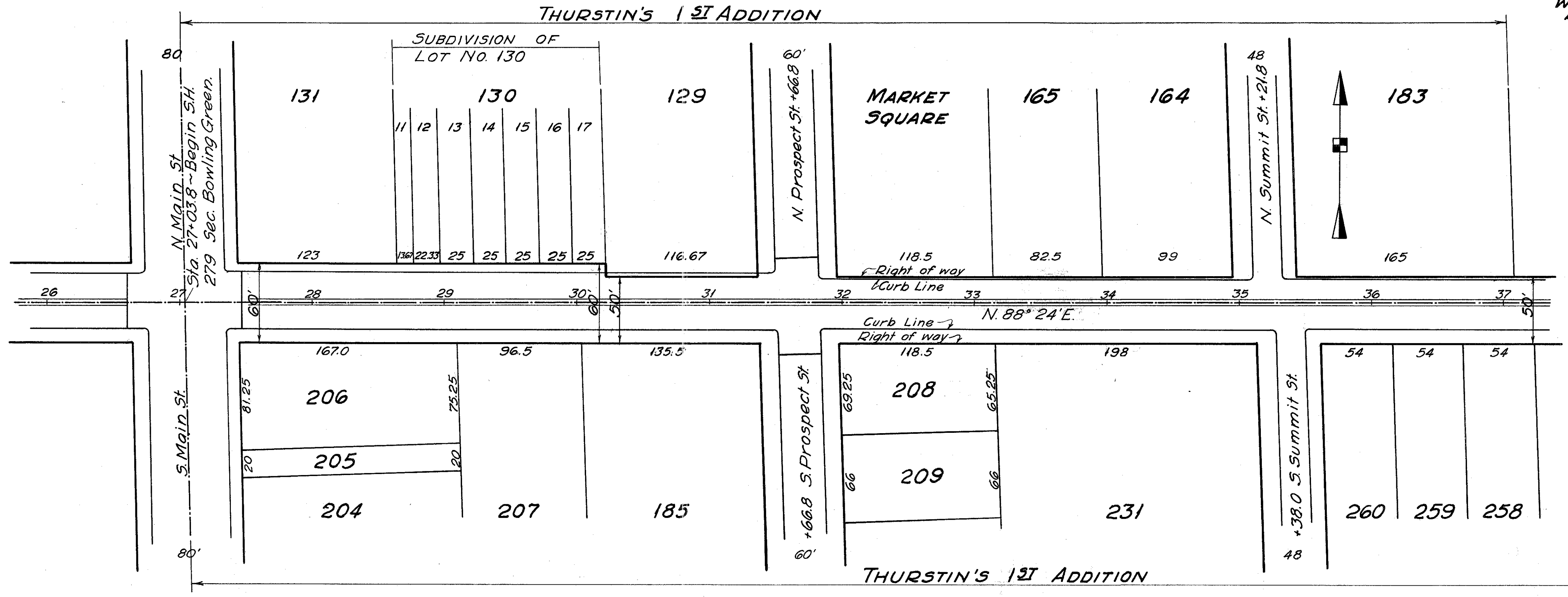
DONALDSON'S SURVEY (1866)
COUNTY RECORDER'S PLAT BOOK 2 PG. 6 1/2

Roll 64 P-24

Stamped
July 1997

S.H. 286 SEC. BOWLING GREEN (PART)
S.H. 279 SEC. BOWLING GREEN (PART)
WOOD COUNTY
R/W PLANS

2
2



I, A. A. Joseph Resident Engineer of Wood County here by approve these plans and certify that the Right of Way widths as shown are sufficient for the proposed improvement between curb lines.

Signed: A. A. Joseph
Date: 7/12/33

I, Howard P. Warwick, Service Director of the City of Bowling Green, Wood County, Ohio, do hereby certify that the above right-of-way is 40, 50 & 60 feet in width as shown on record in the Office of the County Recorder, Bowling Green, Ohio.

Date: 7/14/33 Signed: Howard P. Warwick