

O.D.O.T. DISTRICT 2 SURVEY OFFICE (USE ONLY)

PERSONNEL

REFERENCE NO. 0

SHEET 1 OF 4

NOTES O'DONNELL

DATE 9/13/19

ROUTE SR 64

H.C. -----

WEATHER -----

COUNTY WOOD

R.C. -----

TEMP. -----

TOWNSHIP CENTER

SECTION 20

DWG BY BALBAUGH

PID 101007

T 5 N R 11 E

TYPE MONUMENT CMON

ON SURFACE - BELOW -

OFFSET  $\odot$  PAVEMENT - LT : RT

- TO - EDGE PAVEMENT

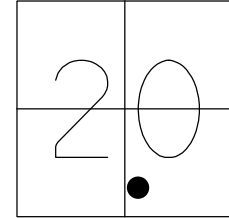
STATION: 20+38.08

HORZ. DATUM: NAD83(2011)

GEOID: 2012A

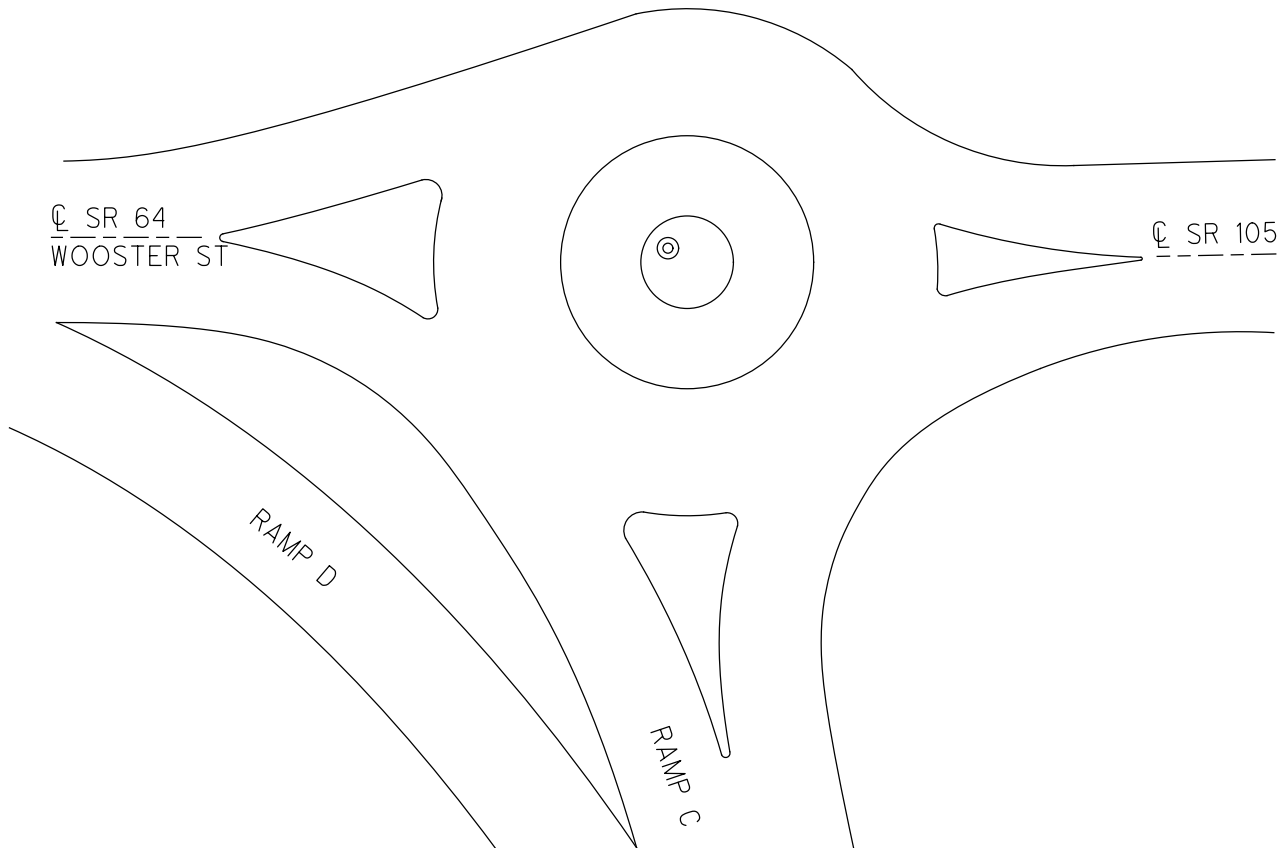
GRID: NORTHING: 624134.539

EASTING: 1662801.316



RECORD:  
FD CMON  
REFA1  
9/13/19, JFO

NOTE: SR 105 REF A



O.D.O.T. DISTRICT 2 SURVEY OFFICE (USE ONLY)

PERSONNEL

REFERENCE NO. 1

SHEET 2 OF 4

NOTES O'DONNELL

DATE 9/13/19

ROUTE SR 64

H.C. -----

WEATHER -----

COUNTY WOOD

R.C. -----

TEMP. -----

TOWNSHIP CENTER

DWG BY BALBAUGH

PID 101007

SECTION 20

T 5 N R 11 E

TYPE MONUMENT CMON

ON SURFACE - BELOW -

OFFSET  $\odot$  PAVEMENT - LT : RT

- TO - EDGE PAVEMENT

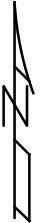
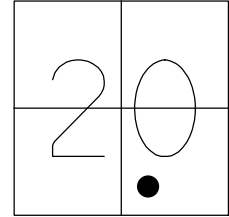
STATION: 30+50.00

HORIZ.DATUM: NAD83(2011)

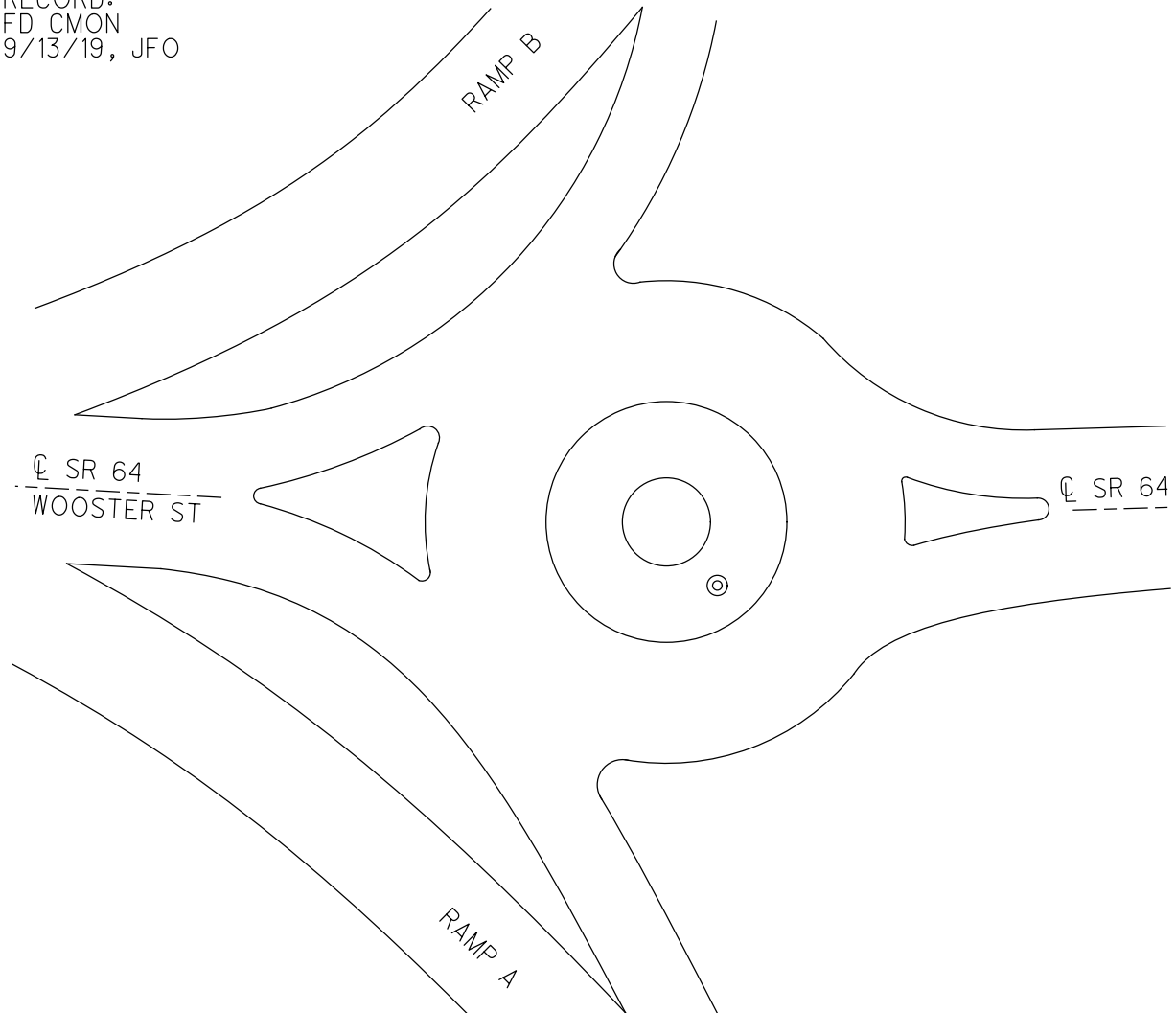
GEOID: 2012A

GRID: NORTHING: 624155.090

EASTING: 1661789.689




RECORD:  
FD CMON  
9/13/19, JFO



O.D.O.T. DISTRICT 2 SURVEY OFFICE (USE ONLY)

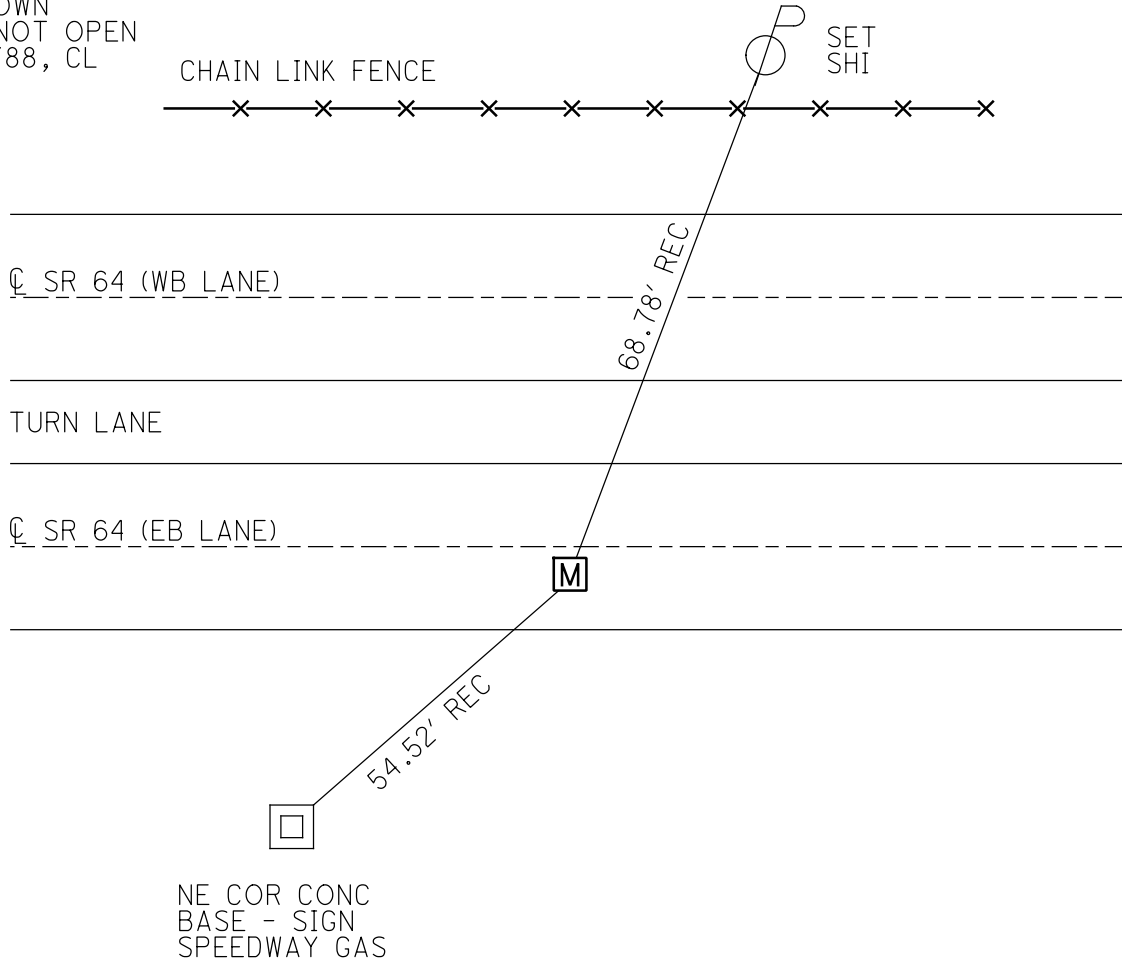
PERSONNEL \_\_\_\_\_ REFERENCE NO. 1 A SHEET 3 OF 24  
 NOTES HOFFMAN DATE 4/6/88 ROUTE SR 64  
 H.C. LOEHRKE WEATHER OVERCAST COUNTY WOOD  
 R.C. BARNHISEL TEMP. 60° TOWNSHIP CENTER  
 DWG BY NIESE PID \_\_\_\_\_ SECTION 20  
 T 5 N R 11 E

TYPE MONUMENT MONBOX  
~~ON SURFACE~~ - BELOW 2"  
 OFFSET  $\odot$  PAVEMENT \_\_\_\_\_ LT : RT  
4.5' TO RT EDGE PAVEMENT (WHITE LINE)  
 STATION: 30+94



HORZ. DATUM: \_\_\_\_\_ GEOID: \_\_\_\_\_  
 GRID: NORTHING: \_\_\_\_\_ EASTING: \_\_\_\_\_

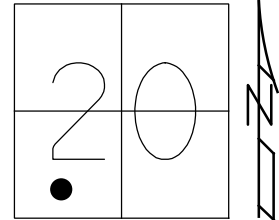
RECORD:  
 FD POINT  
 6/14/71, BURNSIDE  
 FD MONBOX  
 2" DOWN  
 DID NOT OPEN  
 4/6/88, CL



O.D.O.T. DISTRICT 2 SURVEY OFFICE (USE ONLY)

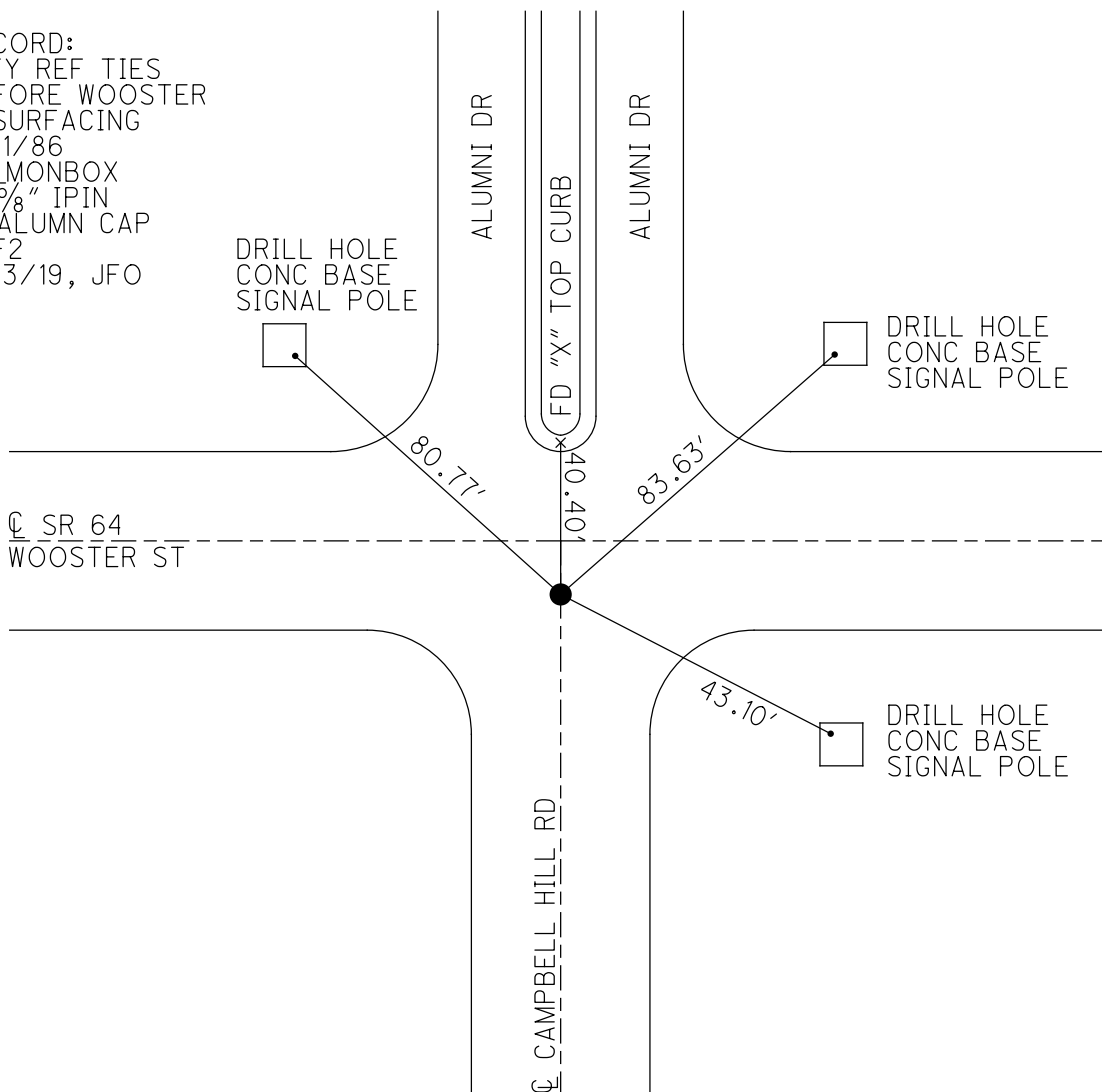
PERSONNEL \_\_\_\_\_ REFERENCE NO. 2 SHEET 3 OF 4  
 NOTES HOFFMAN DATE 4/7/88 ROUTE SR 64  
 H.C. LOEHRKE WEATHER OVERCAST COUNTY WOOD  
 R.C. BARNHISEL TEMP. 40° TOWNSHIP CENTER  
 \_\_\_\_\_ REED SECTION 20  
 DWG BY NIESE PID 101007 T 5 N R 11 E

TYPE MONUMENT P.K./WASHER  
 ON SURFACE - ~~BELOW~~ ON  
 OFFSET  $\odot$  PAVEMENT 6.9' ~~LT~~ : RT  
 - TO - EDGE PAVEMENT  
 STATION: 47+00.30



HORIZ.DATUM: NAD83(2011) GEOID: 2012A  
 GRID: NORTHING: 624188.174 EASTING: 1660139.870

RECORD:  
 CITY REF TIES  
 BEFORE WOOSTER  
 RESURFACING  
 6/11/86  
 FD MONBOX  
 W/5/8" IPIN  
 W/ALUMN CAP  
 REF2  
 8/13/19, JFO



O.D.O.T. DISTRICT 2 SURVEY OFFICE (USE ONLY)

PERSONNEL \_\_\_\_\_ REFERENCE NO. 3 SHEET 4 OF 4  
 NOTES HOFFMAN DATE 4/6/88 ROUTE SR 64  
 H.C. LOEHRKE WEATHER OVERCAST COUNTY WOOD  
 R.C. BARNHISEL TEMP. 56° TOWNSHIP CENTER  
 SECTION 20  
 DWG BY NIESE PID 101007 T 5 N R 11 E

TYPE MONUMENT P.K.

ON SURFACE - ~~BELOW~~ ON

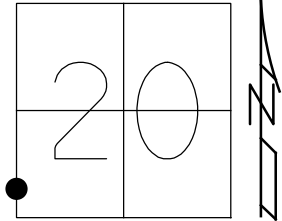
OFFSET  $\odot$  PAVEMENT ON ~~RT~~ : ~~RT~~

- TO - EDGE PAVEMENT

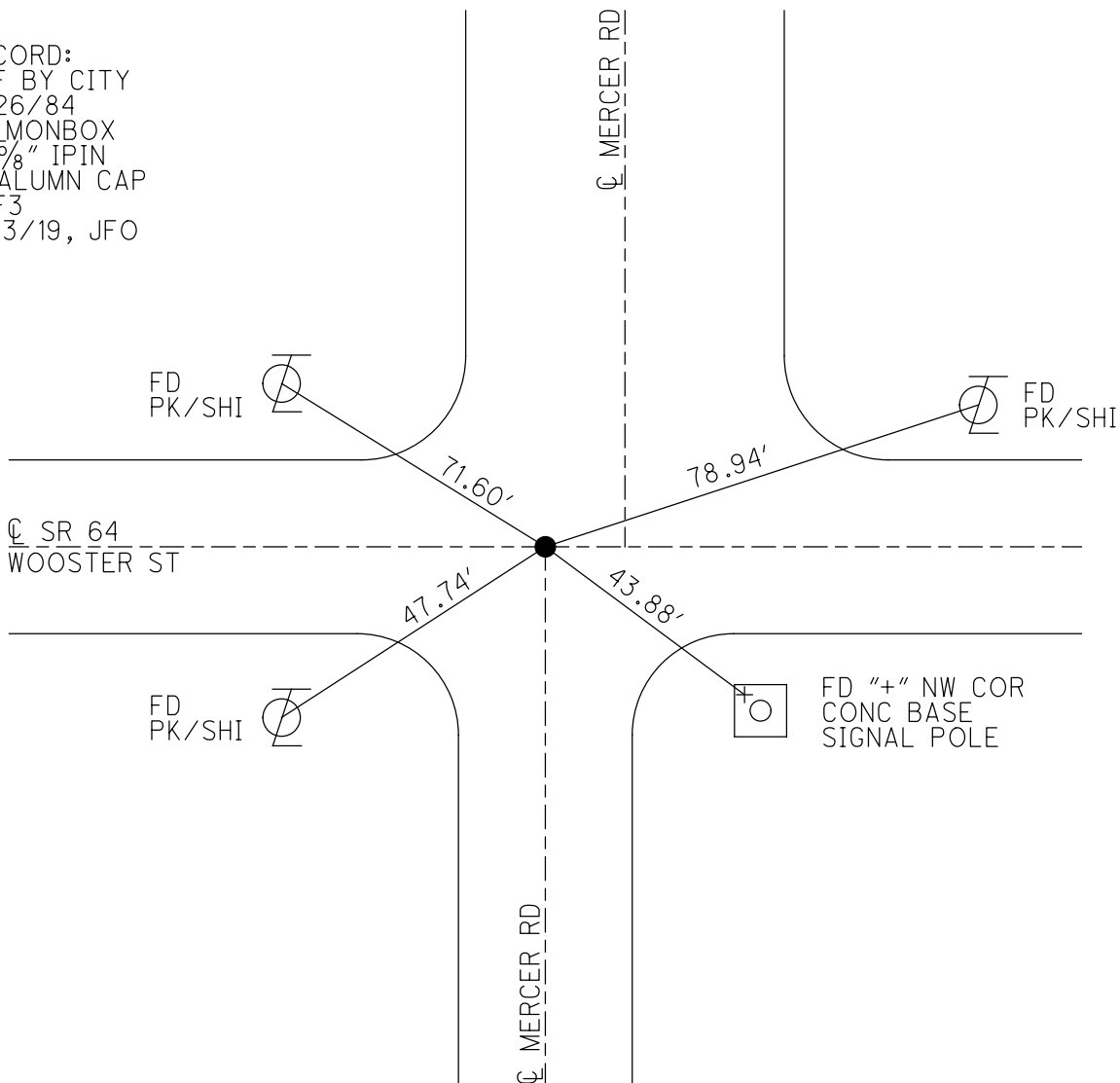
STATION: 63+15.51

HORZ.DATUM: NAD83(2011) GEOID: 2012A

GRID: NORTHING: 624221.376 EASTING: 1658525.040



RECORD:  
 REF BY CITY  
 4/26/84  
 FD MONBOX  
 W/5/8" IPIN  
 W/ALUMN CAP  
 REF3  
 8/13/19, JFO



O.D.O.T. DISTRICT 2 SURVEY OFFICE (USE ONLY)

PERSONNEL

REFERENCE NO. 3 A

SHEET 6 OF 24

NOTES HOFFMAN

DATE 4/6/88

ROUTE SR 64

H.C. LOEHRKE

WEATHER OVERCAST

COUNTY WOOD

R.C. BARNHISEL

TEMP. 60°

TOWNSHIP CENTER

SECTION 19

DWG BY NIESE PID \_\_\_\_\_

T 5 N R 11 E

TYPE MONUMENT P.K./WASHER

ON SURFACE - ~~BELOW~~ ON

OFFSET CL PAVEMENT ON LT : RT

16.4' TO LT EDGE PAVEMENT

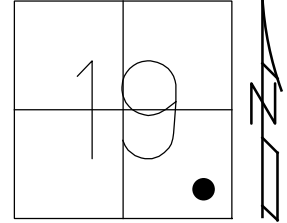
STATION: 63+10

HORZ.DATUM: \_\_\_\_\_

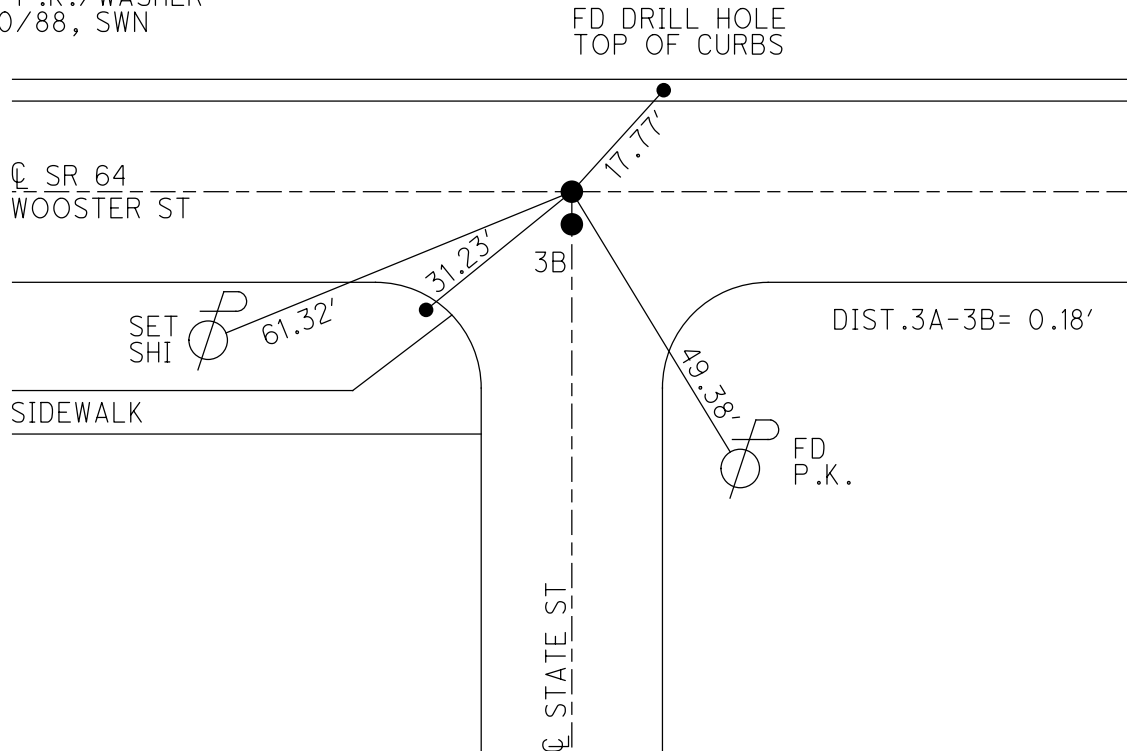
GEOID: \_\_\_\_\_

GRID: NORTHING: \_\_\_\_\_

EASTING: \_\_\_\_\_



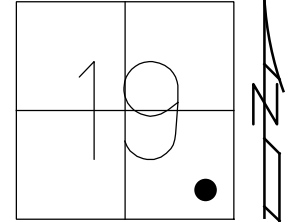
RECORD:  
 FD MINE SPIKE  
 1" DOWN  
 9/13/79  
 SET P.K.NAIL  
 12/19/79, BURNSIDE  
 P.K.NAIL  
 SET BY CITY  
 4/26/84  
 FD P.K./WASHER  
 4/6/88, CL  
 SET P.K./WASHER  
 6/10/88, SWN



O.D.O.T. DISTRICT 2 SURVEY OFFICE (USE ONLY)

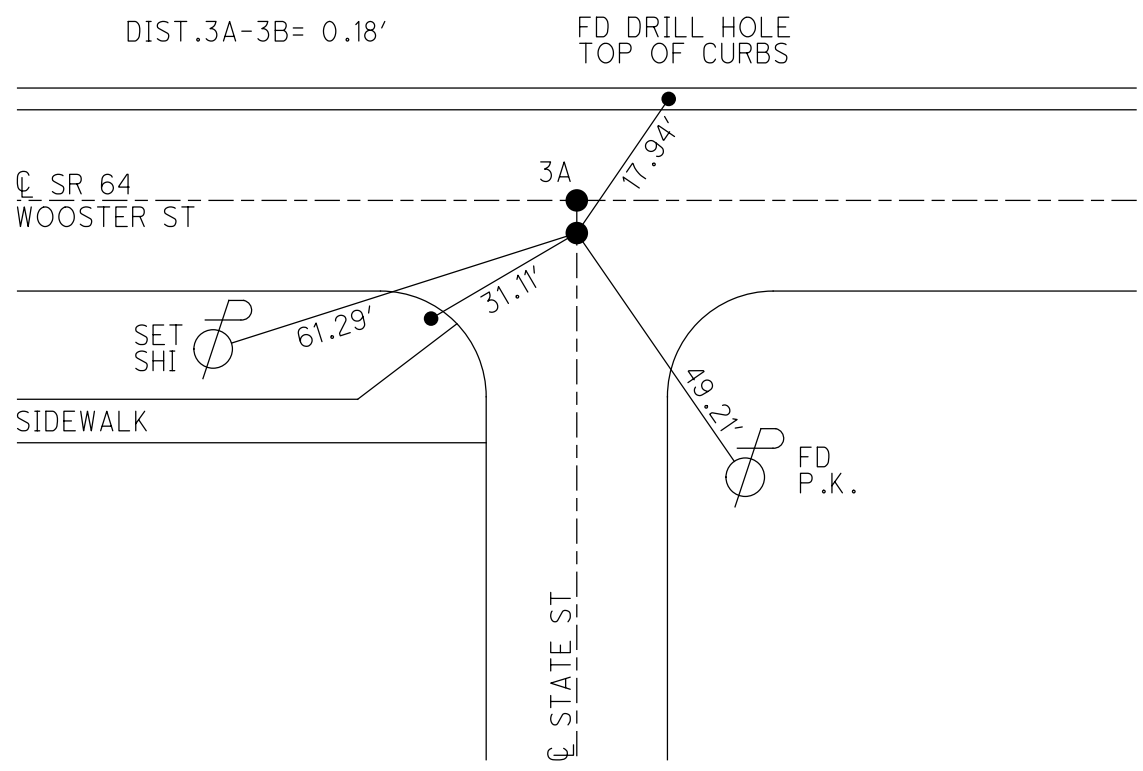
PERSONNEL \_\_\_\_\_ REFERENCE NO. 3 B SHEET 7 OF 24  
 NOTES HOFFMAN DATE 4/6/88 ROUTE SR 64  
 H.C. LOEHRKE WEATHER OVERCAST COUNTY WOOD  
 R.C. BARNHISEL TEMP. 60° TOWNSHIP CENTER  
 DWG BY NIESE PID \_\_\_\_\_ SECTION 19  
 T 5 N R 11 E

TYPE MONUMENT P.K./WASHER  
~~ON SURFACE~~ - BELOW 3"  
 OFFSET Q PAVEMENT ON LT : RT  
16.4' TO LT EDGE PAVEMENT  
 STATION: 63+10



HORIZ.DATUM: \_\_\_\_\_ GEOID: \_\_\_\_\_  
 GRID: NORTHING: \_\_\_\_\_ EASTING: \_\_\_\_\_

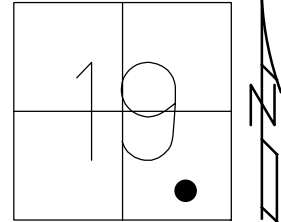
RECORD:  
 FD 1/2" STL.  
 P.K./WASHER  
 2" DOWN  
 BY CITY  
 4/6/88, CL



O.D.O.T. DISTRICT 2 SURVEY OFFICE (USE ONLY)

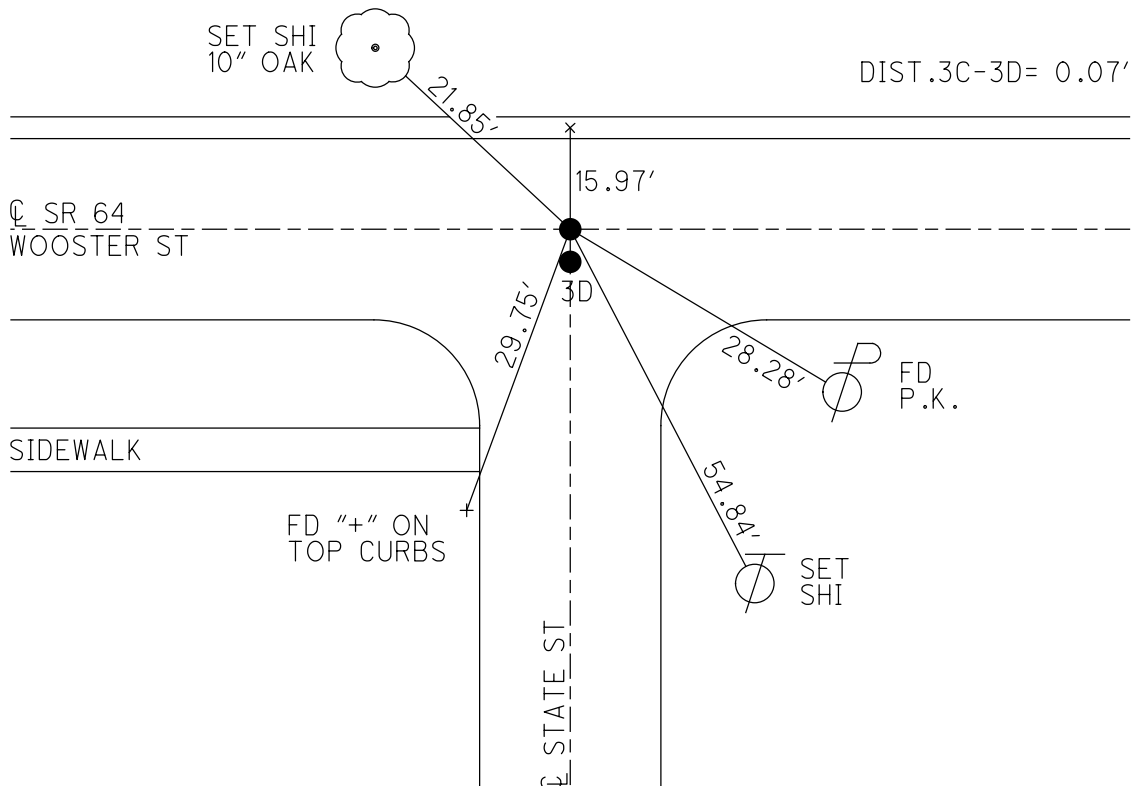
PERSONNEL \_\_\_\_\_ REFERENCE NO. 3 C SHEET 8 OF 24  
 NOTES HOFFMAN DATE 4/6/88 ROUTE SR 64  
 H.C. LOEHRKE WEATHER OVERCAST COUNTY WOOD  
 R.C. BARNHISEL TEMP. 60° TOWNSHIP CENTER  
 SECTION 19  
 DWG BY NIESE PID \_\_\_\_\_ T 5 N R 11 E

TYPE MONUMENT P.K. NAIL  
 ON SURFACE - ~~BELOW~~ ON  
 OFFSET Q PAVEMENT ON LT : RT  
15.8' TO LT EDGE PAVEMENT  
 STATION: 67+29



HORZ. DATUM: \_\_\_\_\_ GEOID: \_\_\_\_\_  
 GRID: NORTHING: \_\_\_\_\_ EASTING: \_\_\_\_\_

RECORD:  
 FD P.K. NAIL  
 SET BY CITY  
 4/6/88, CL  
 SET P.K./WASHER  
 6/10/88, SWN





O.D.O.T. DISTRICT 2 SURVEY OFFICE (USE ONLY)

PERSONNEL

REFERENCE NO. 3 D

SHEET 9 OF 24

NOTES HOFFMAN

DATE 4/6/88

ROUTE SR 64

H.C. LOEHRKE

WEATHER OVERCAST

COUNTY WOOD

R.C. BARNHISEL

TEMP. 60°

TOWNSHIP CENTER

SECTION 19

DWG BY NIESE PID \_\_\_\_\_

T 5 N R 11 E

TYPE MONUMENT P.K. NAIL

ON SURFACE - ~~BELOW~~ ON

OFFSET 0.7'  $\text{C}$  PAVEMENT LT : ~~RT~~

15.8' TO LT EDGE PAVEMENT

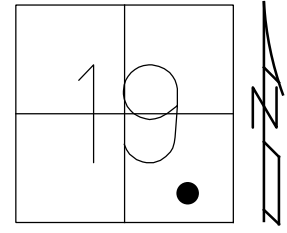
STATION: 67+29

HORZ. DATUM: \_\_\_\_\_

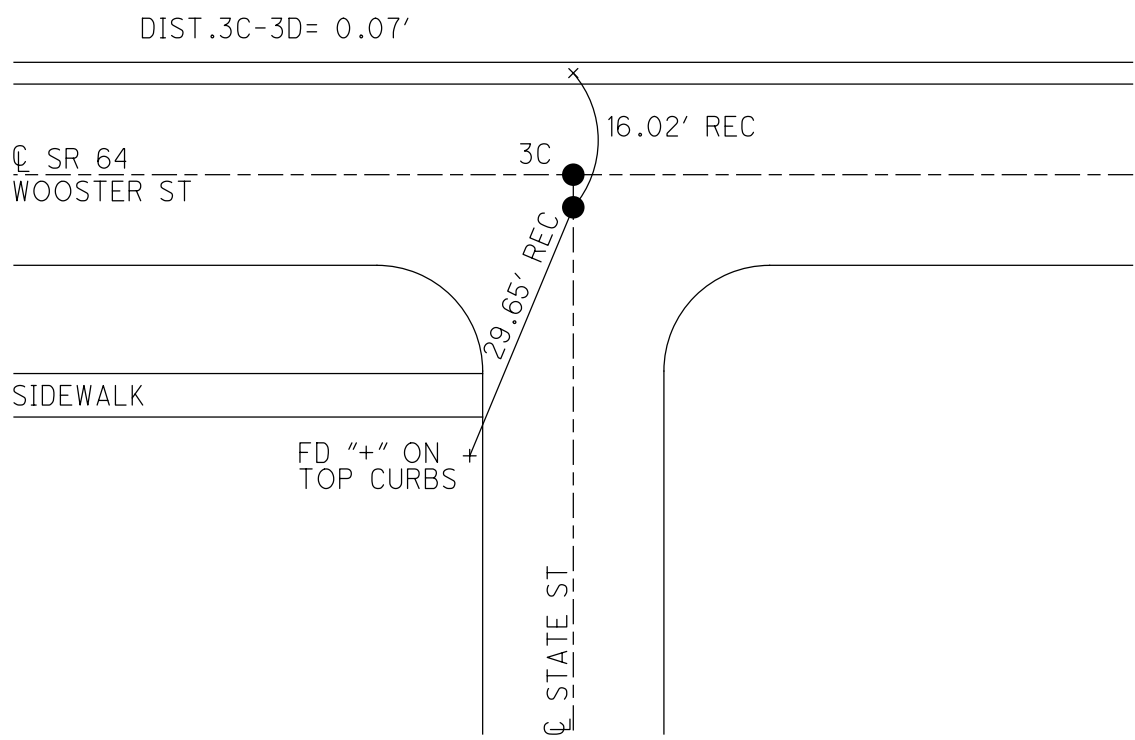
GEOID: \_\_\_\_\_

GRID: NORTHING: \_\_\_\_\_

EASTING: \_\_\_\_\_



RECORD:  
P.K. NAIL  
FD BY CITY  
D.N.F.  
4/6/88, CL



O.D.O.T. DISTRICT 2 SURVEY OFFICE (USE ONLY)

PERSONNEL

REFERENCE NO. 3 E

SHEET 10 OF 24

NOTES HOFFMAN

DATE 4/6/88

ROUTE SR 64

H.C. LOEHRKE

WEATHER OVERCAST

COUNTY WOOD

R.C. BARNHISEL

TEMP. 60°

TOWNSHIP CENTER

SECTION 19

DWG BY NIESE PID \_\_\_\_\_

T 5 N R 11 E

TYPE MONUMENT P.K.NAIL

ON SURFACE - ~~BELOW~~ ON

OFFSET  $\varnothing$  PAVEMENT ON LT : RT

15.8' TO LT EDGE PAVEMENT

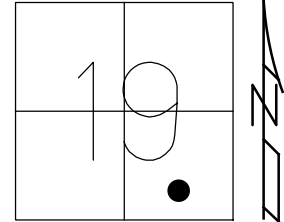
STATION: 69+54

HORZ.DATUM: \_\_\_\_\_

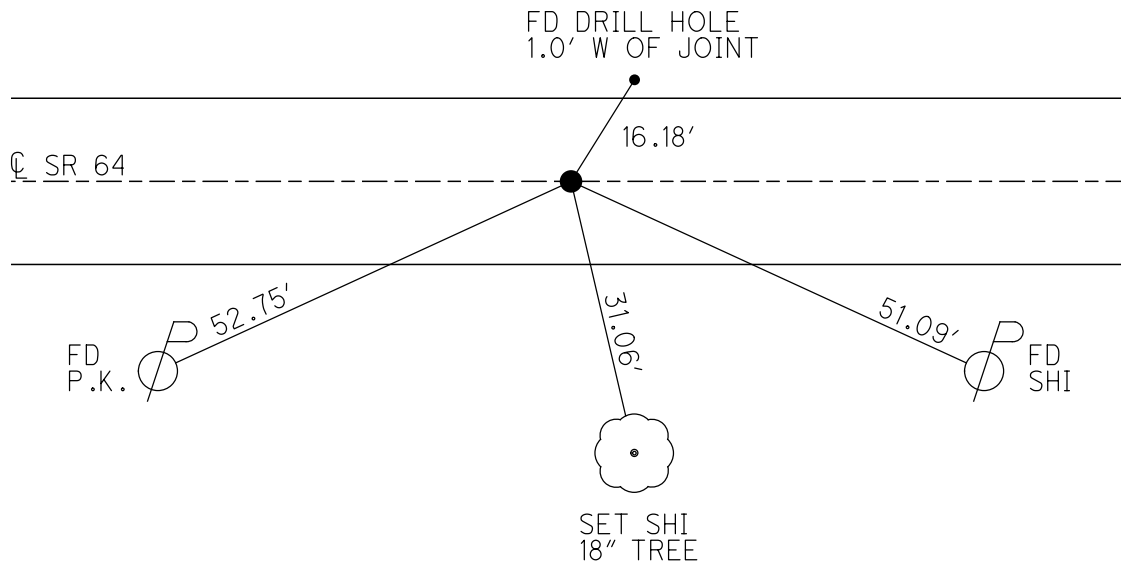
GEOID: \_\_\_\_\_

GRID: NORTHING: \_\_\_\_\_

EASTING: \_\_\_\_\_



RECORD:  
P.K.NAIL  
SET BY CITY  
4/26/84  
FD P.K.NAIL  
4/6/88, CL  
SET P.K./WASHER  
6/10/88, SWN



O.D.O.T. DISTRICT 2 SURVEY OFFICE (USE ONLY)

PERSONNEL

REFERENCE NO. 3 F

SHEET 11 OF 24

NOTES HOFFMAN

DATE 4/6/88

ROUTE SR 64

H.C. LOEHRKE

WEATHER OVERCAST

COUNTY WOOD

R.C. BARNHEISEL

TEMP. 60°

TOWNSHIP CENTER

SECTION 19

DWG BY NIESE PID \_\_\_\_\_

T 5 N R 11 E

TYPE MONUMENT P.K.

ON SURFACE - ~~BELOW~~ ON

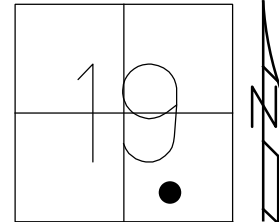
OFFSET ☉ PAVEMENT ON LT : RT

15.9 TO RT EDGE PAVEMENT

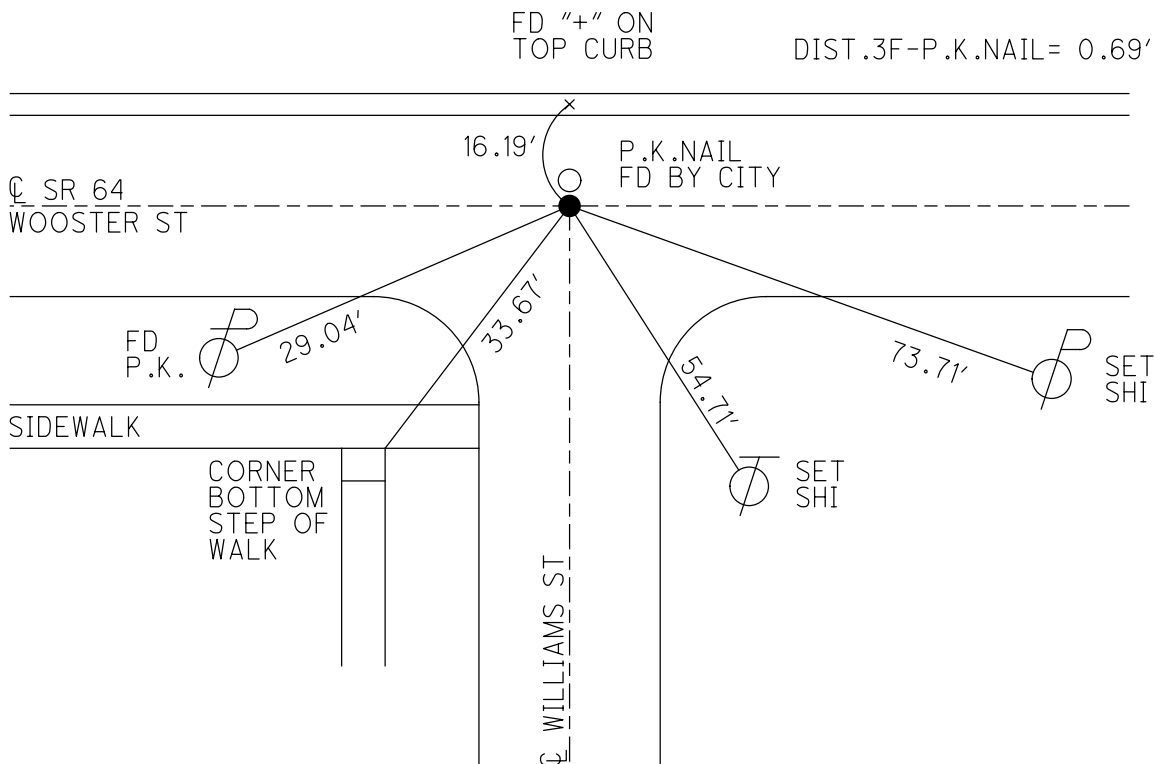
STATION: 71+57

HORZ. DATUM: \_\_\_\_\_ GEOID: \_\_\_\_\_

GRID: NORTHING: \_\_\_\_\_ EASTING: \_\_\_\_\_



RECORD:  
 P.K.NAIL  
 SET BY CITY  
 4/26/84  
 FD P.K.NAIL  
 4/6/88, CL  
 SET P.K./WASHER  
 6/10/88, SWN



O.D.O.T. DISTRICT 2 SURVEY OFFICE (USE ONLY)

PERSONNEL

REFERENCE NO. 3 G

SHEET 12 OF 24

NOTES HOFFMAN

DATE 4/6/88

ROUTE SR 64

H.C. LOEHRKE

WEATHER OVERCAST

COUNTY WOOD

R.C. BARNHISEL

TEMP. 60°

TOWNSHIP CENTER

SECTION 19

DWG BY NIESE

PID \_\_\_\_\_

T 5 N R 11 E

TYPE MONUMENT P.K.NAIL

~~ON SURFACE~~ - BELOW 1 1/2"

OFFSET  $\odot$  PAVEMENT \_\_\_\_\_ ON \_\_\_\_\_ LT : RT

\_\_\_\_\_ TO \_\_\_\_\_ EDGE PAVEMENT

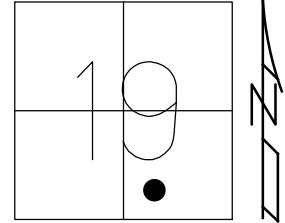
STATION: 75+27

HORIZ.DATUM: \_\_\_\_\_

GEOID: \_\_\_\_\_

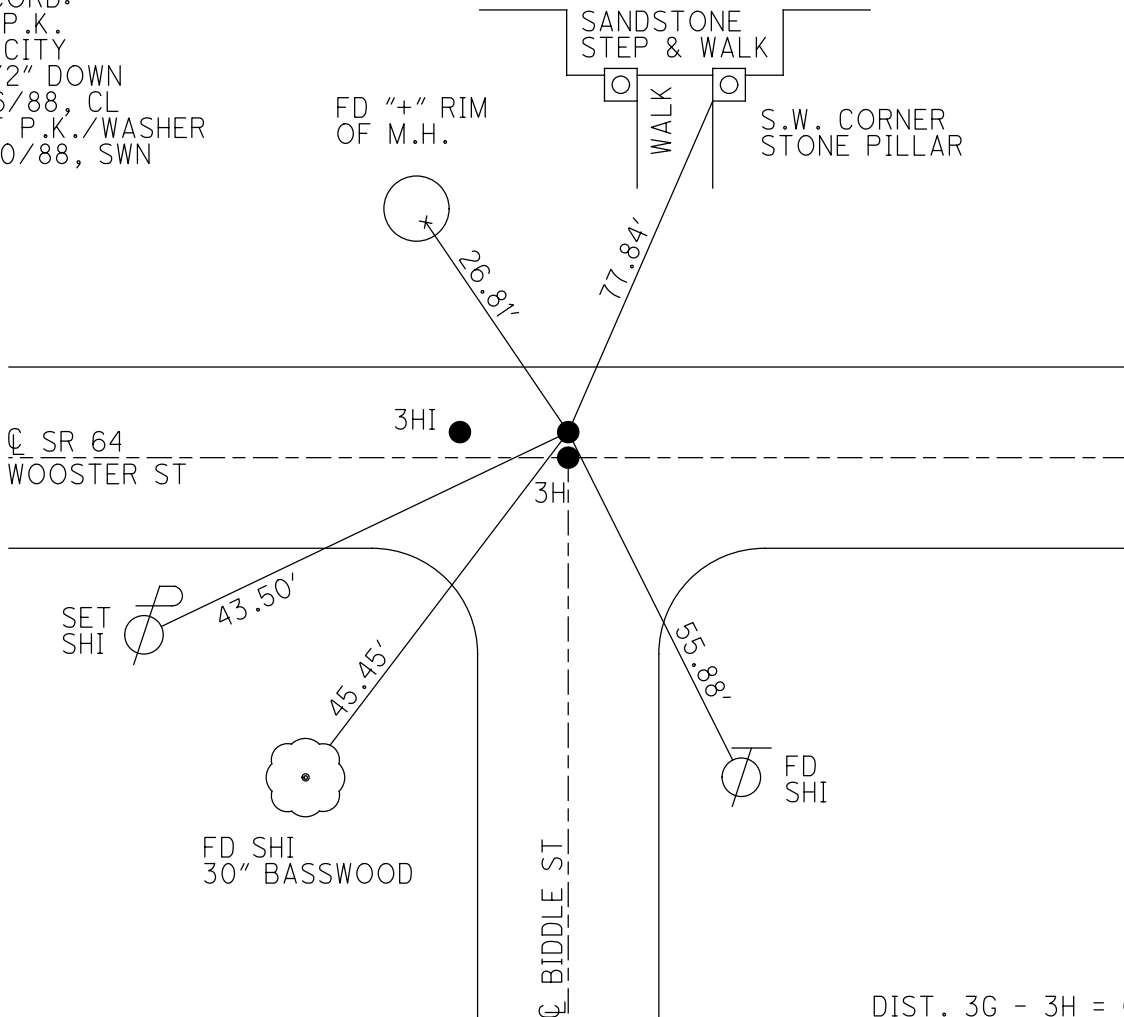
GRID: NORTHING: \_\_\_\_\_

EASTING: \_\_\_\_\_



RECORD:  
FD P.K.  
BY CITY  
1 1/2" DOWN  
4/6/88, CL  
SET P.K./WASHER  
6/10/88, SWN

ROGERS QUADRANGLE



DIST. 3G - 3H = 0.41'  
DIST. 3G - 3HI = 4.50'

O.D.O.T. DISTRICT 2 SURVEY OFFICE (USE ONLY)

PERSONNEL

REFERENCE NO. 3 H

SHEET 13 OF 24

NOTES HOFFMAN

DATE 4/6/88

ROUTE SR 64

H.C. LOEHRKE

WEATHER OVERCAST

COUNTY WOOD

R.C. BARNHISEL

TEMP. 60°

TOWNSHIP CENTER

SECTION 19

DWG BY NIESE PID \_\_\_\_\_

T 5 N R 11 E

TYPE MONUMENT P.K.

ON SURFACE - ~~BELOW~~ ON

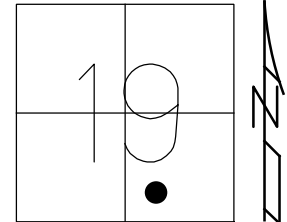
OFFSET CL PAVEMENT ON LT : RT

- TO - EDGE PAVEMENT

STATION: 75+27

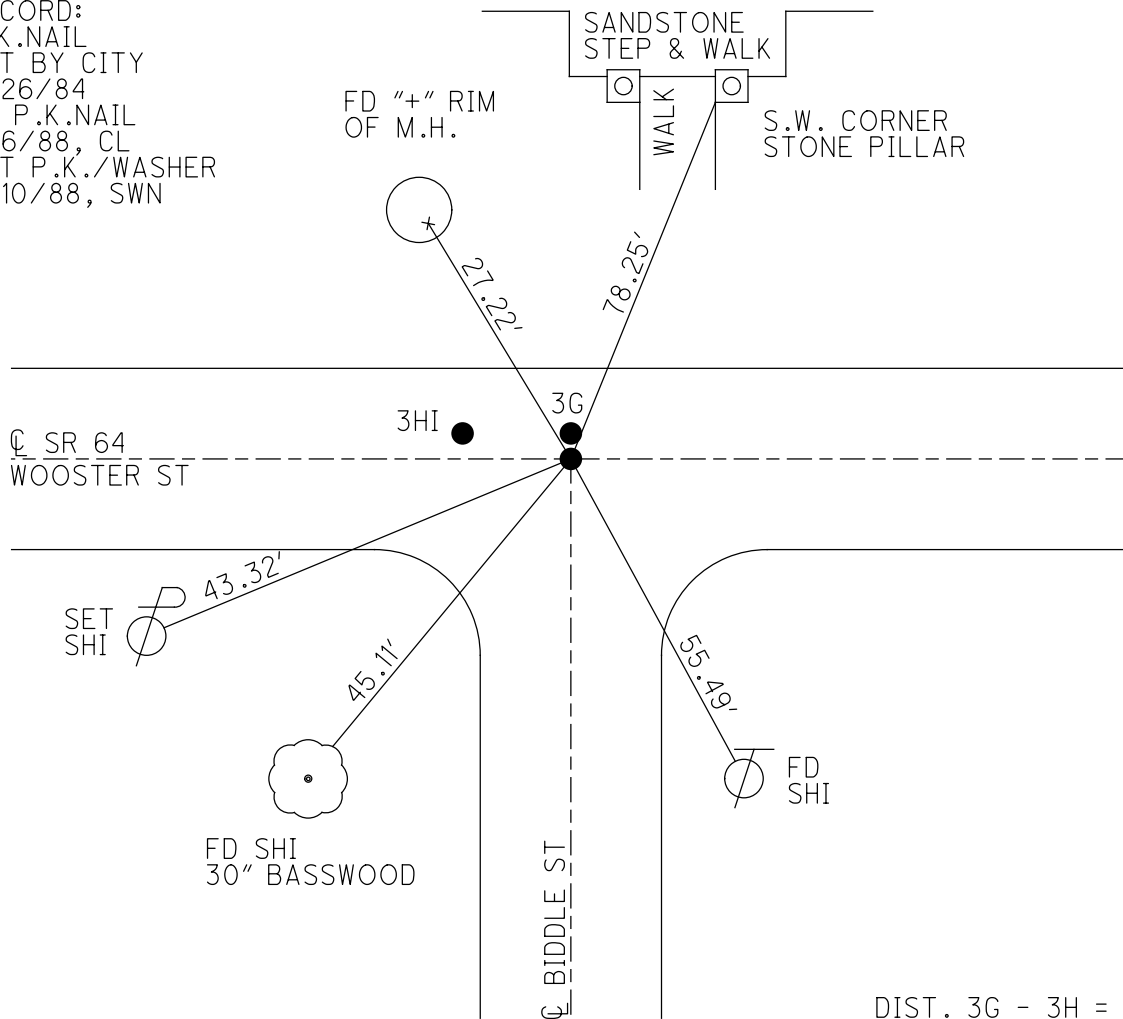
HORZ. DATUM: \_\_\_\_\_ GEOID: \_\_\_\_\_

GRID: NORTHING: \_\_\_\_\_ EASTING: \_\_\_\_\_



RECORD:  
P.K.NAIL  
SET BY CITY  
4/26/84  
FD P.K.NAIL  
4/6/88, CL  
SET P.K./WASHER  
6/10/88, SWN

ROGERS QUADRANGLE



O.D.O.T. DISTRICT 2 SURVEY OFFICE (USE ONLY)

PERSONNEL

REFERENCE NO. 3 HI

SHEET 14 OF 24

NOTES HOFFMAN

DATE 4/6/88

ROUTE SR 64

H.C. LOEHRKE

WEATHER OVERCAST

COUNTY WOOD

R.C. BARNHISEL

TEMP. 60°

TOWNSHIP CENTER

DWG BY NIESE

PID \_\_\_\_\_

SECTION 19

T 5 N R 11 E

TYPE MONUMENT P.K.

~~ON SURFACE~~ - BELOW 1 1/2"

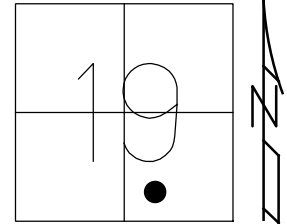
OFFSET  $\odot$  PAVEMENT ON LT : RT

- TO - EDGE PAVEMENT

STATION: 75+27

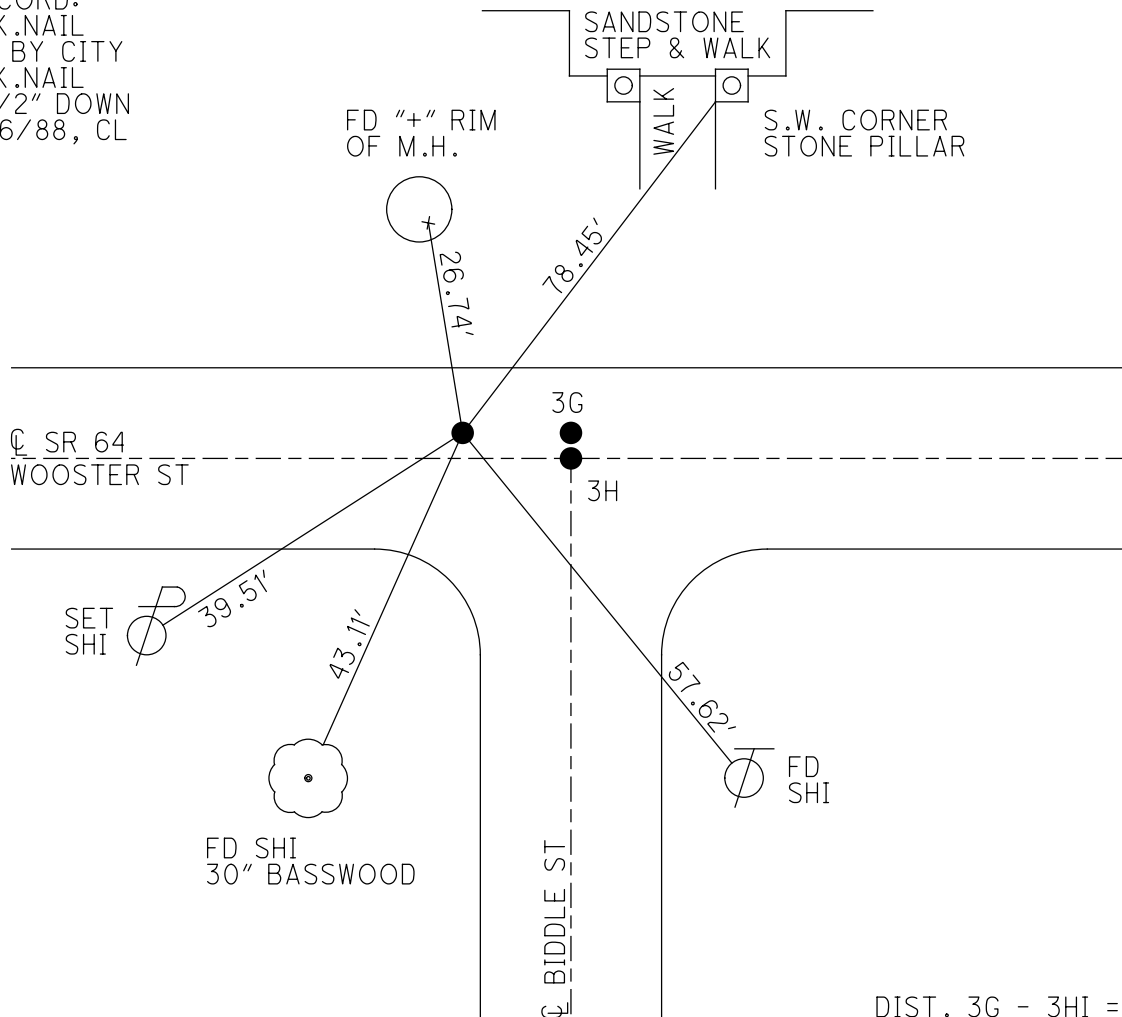
HORZ. DATUM: \_\_\_\_\_ GEOID: \_\_\_\_\_

GRID: NORTHING: \_\_\_\_\_ EASTING: \_\_\_\_\_



RECORD:  
P.K.NAIL  
FD BY CITY  
P.K.NAIL  
1 1/2" DOWN  
4/6/88, CL

ROGERS QUADRANGLE



DIST. 3G - 3HI = 4.50'

O.D.O.T. DISTRICT 2 SURVEY OFFICE (USE ONLY)

PERSONNEL

REFERENCE NO. 3 I

SHEET 15 OF 24

NOTES HOFFMAN

DATE 4/6/88

ROUTE SR 64

H.C. LOEHRKE

WEATHER OVERCAST

COUNTY WOOD

R.C. BARNHISEL

TEMP. 60°

TOWNSHIP CENTER

SECTION 19

DWG BY NIESE PID \_\_\_\_\_

T 5 N R 11 E

TYPE MONUMENT R.R. SPIKE W/ "+"

ON SURFACE - ~~BELOW~~ ON

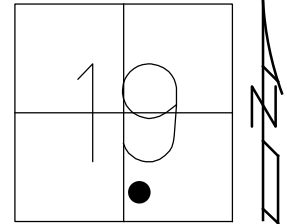
OFFSET CL PAVEMENT ON LT : RT

15.8' TO RT EDGE PAVEMENT

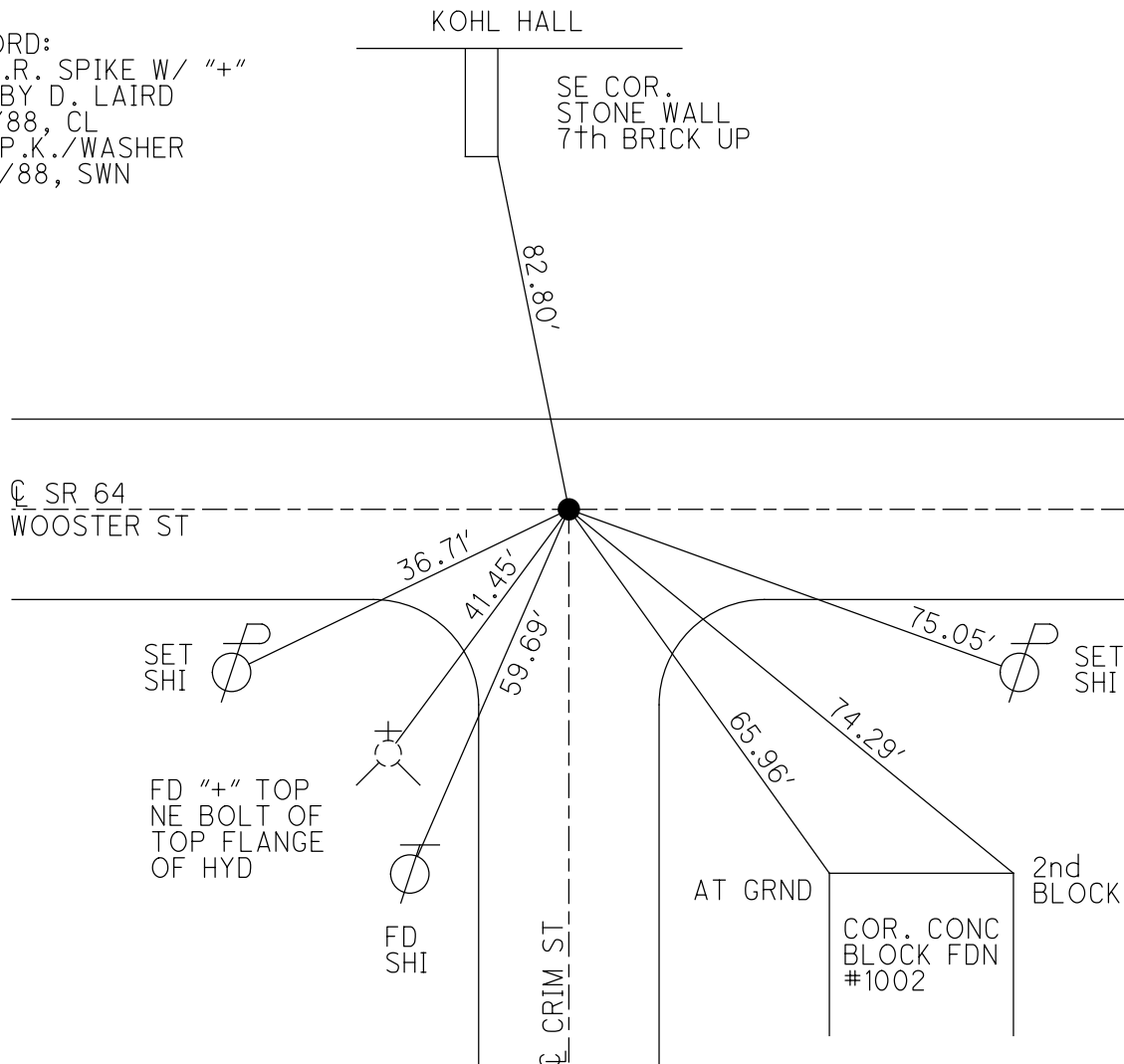
STATION: 78+91

HORZ.DATUM: \_\_\_\_\_ GEOID: \_\_\_\_\_

GRID: NORTHING: \_\_\_\_\_ EASTING: \_\_\_\_\_



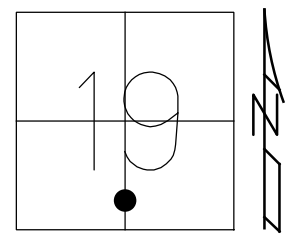
RECORD:  
FD R.R. SPIKE W/ "+"  
SET BY D. LAIRD  
4/6/88, CL  
SET P.K./WASHER  
6/10/88, SWN



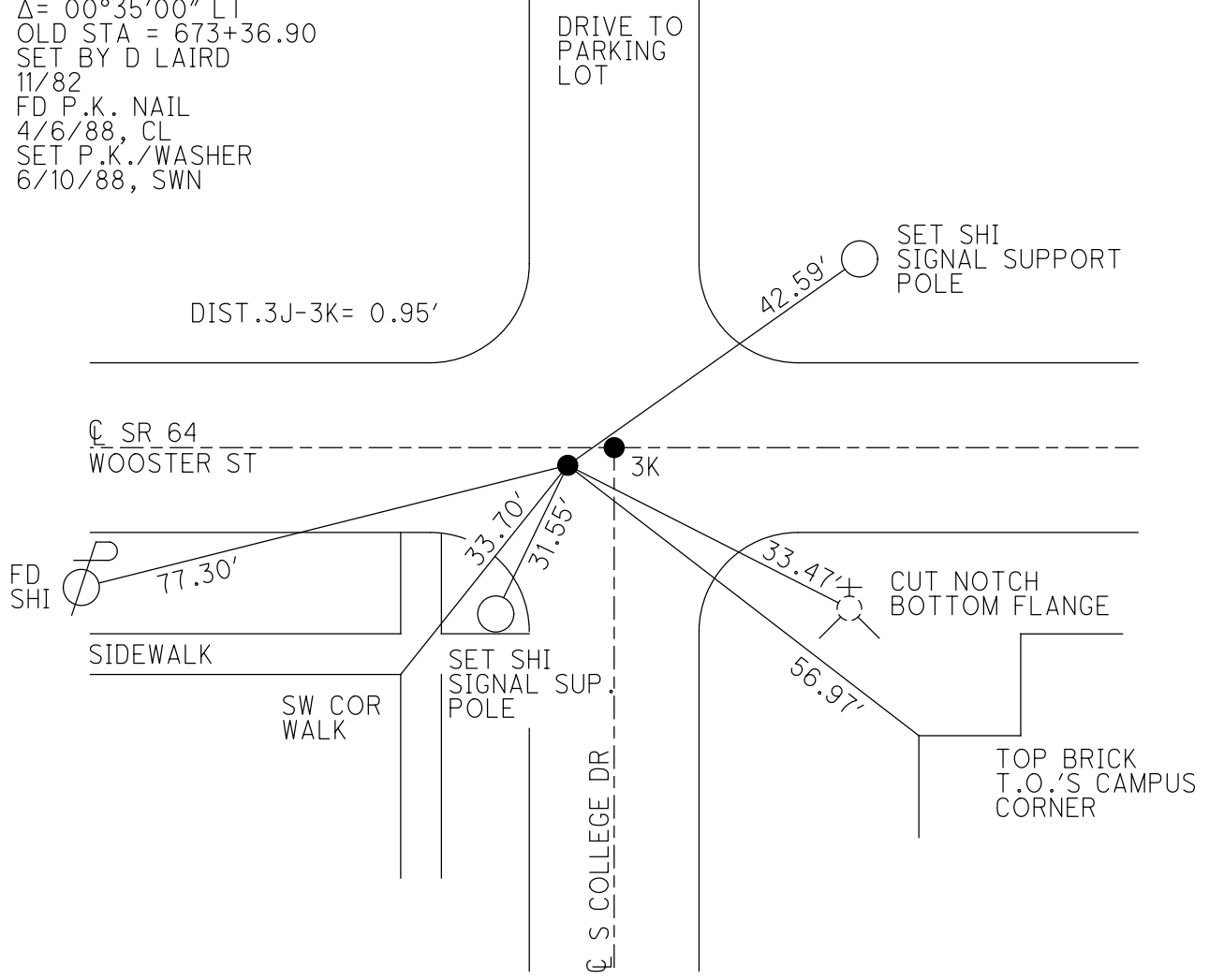
O.D.O.T. DISTRICT 2 SURVEY OFFICE (USE ONLY)

PERSONNEL	REFERENCE NO. <u>3 J</u>	SHEET <u>16</u> OF <u>24</u>
NOTES <u>HOFFMAN</u>	DATE <u>4/6/88</u>	ROUTE <u>SR 64</u>
H.C. <u>LOEHRKE</u>	WEATHER <u>OVERCAST</u>	COUNTY <u>WOOD</u>
R.C. <u>BARNHISEL</u>	TEMP. <u>60°</u>	TOWNSHIP <u>CENTER</u>
		SECTION <u>19</u>
DWG BY <u>NIESE</u>	PID _____	T <u>5</u> N R <u>11</u> E

TYPE MONUMENT P.K. NAIL  
 ON SURFACE - ~~BELOW~~ ON  
 OFFSET  $\odot$  PAVEMENT 0.2' LT : ~~RT~~  
- TO - EDGE PAVEMENT  
 STATION: 82+74  
 HORZ. DATUM: \_\_\_\_\_ GEOID: \_\_\_\_\_  
 GRID: NORTHING: \_\_\_\_\_ EASTING: \_\_\_\_\_



RECORD: P.I.  
 CONSTRUCTION P.I.  
 $\Delta = 00^{\circ}35'00''$  LT  
 OLD STA = 673+36.90  
 SET BY D LAIRD  
 11/82  
 FD P.K. NAIL  
 4/6/88, CL  
 SET P.K./WASHER  
 6/10/88, SWN

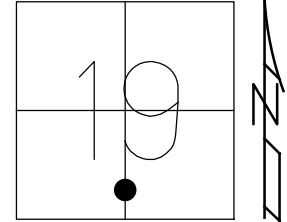




O.D.O.T. DISTRICT 2 SURVEY OFFICE (USE ONLY)

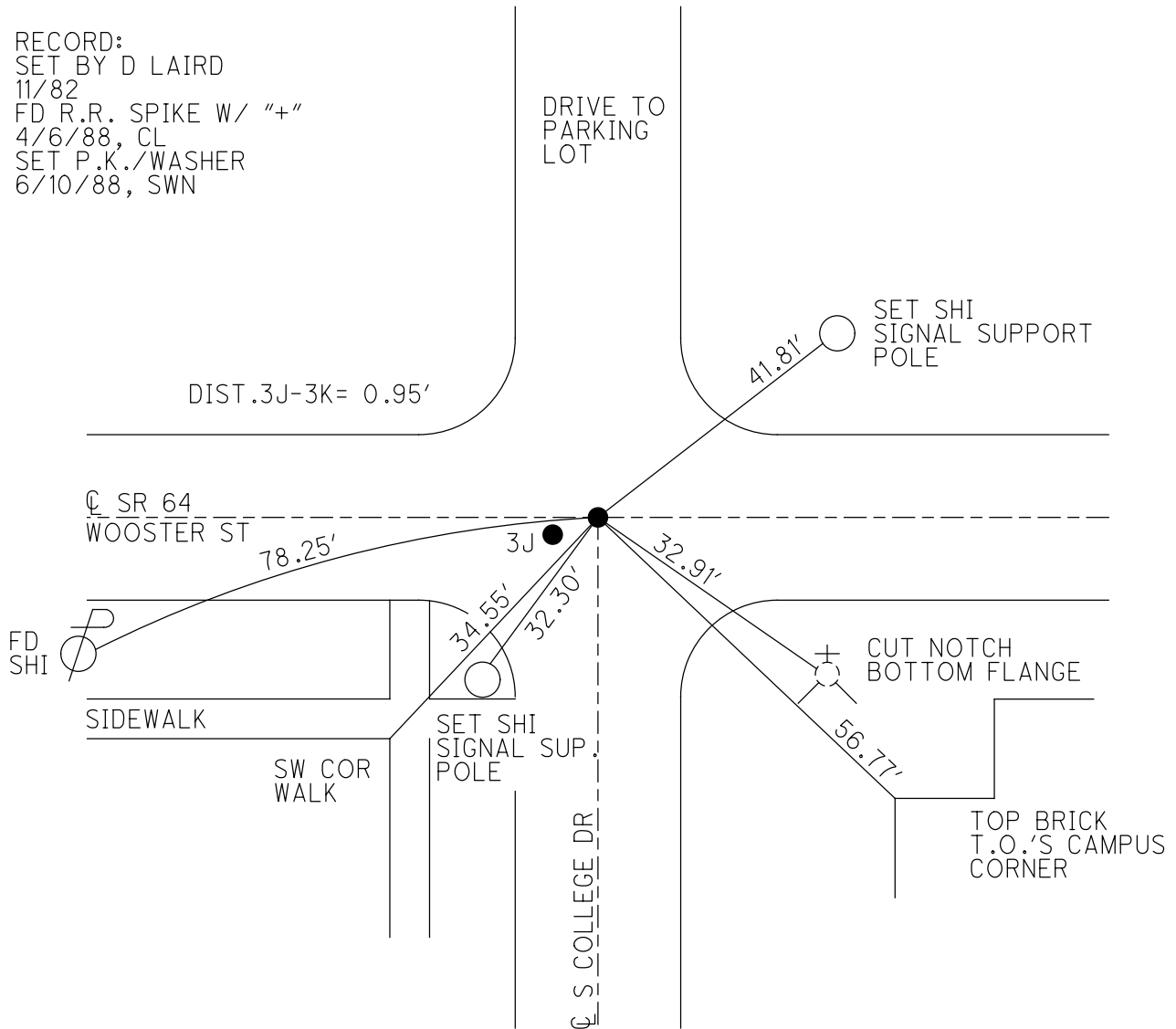
PERSONNEL \_\_\_\_\_ REFERENCE NO. 3 K SHEET 17 OF 24  
 NOTES HOFFMAN DATE 4/6/88 ROUTE SR 64  
 H.C. LOEHRKE WEATHER OVERCAST COUNTY WOOD  
 R.C. BARNHISEL TEMP. 60° TOWNSHIP CENTER  
 SECTION 19  
 DWG BY NIESE PID \_\_\_\_\_ T 5 N R 11 E

TYPE MONUMENT R.R. SPIKE W/ "+"  
 ON SURFACE - ~~BELOW~~ ON  
 OFFSET  $\text{C}$  PAVEMENT ON LT : RT  
- TO - EDGE PAVEMENT  
 STATION: 82+73



HORZ. DATUM: \_\_\_\_\_ GEOID: \_\_\_\_\_  
 GRID: NORTHING: \_\_\_\_\_ EASTING: \_\_\_\_\_

RECORD:  
 SET BY D LAIRD  
 11/82  
 FD R.R. SPIKE W/ "+"  
 4/6/88, CL  
 SET P.K./WASHER  
 6/10/88, SWN



O.D.O.T. DISTRICT 2 SURVEY OFFICE (USE ONLY)

PERSONNEL

REFERENCE NO. 3 L

SHEET 18 OF 24

NOTES HOFFMAN  
 H.C. LOEHRKE  
 R.C. BARNHISEL

DATE 4/6/88  
 WEATHER OVERCAST  
 TEMP. 60°

ROUTE SR 64  
 COUNTY WOOD  
 TOWNSHIP CENTER  
 SECTION 19  
 T 5 N R 11 E

DWG BY NIESE PID \_\_\_\_\_

TYPE MONUMENT D.N.F.

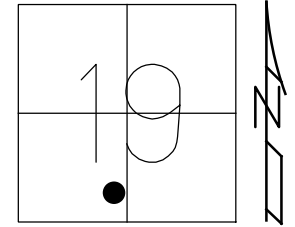
ON SURFACE - BELOW \_\_\_\_\_

OFFSET  $\odot$  PAVEMENT ON LT : RT  
16.1' TO RT EDGE PAVEMENT

STATION: 86+11

HORZ. DATUM: \_\_\_\_\_ GEOID: \_\_\_\_\_

GRID: NORTHING: \_\_\_\_\_ EASTING: \_\_\_\_\_



RECORD: P.I.  
 ORIG REF BY  
 1971, M. MORRISON  
 CONSTRUCTION P.I.  
 $\Delta = 00^{\circ}31'00''$  LT  
 OLD STA = 670+00.50  
 D.N.F.  
 TIES CROSS  
 9/13/79  
 4/6/88, CL  
 SET P.K./WASHER  
 6/10/88, SWN

SOUTH HALL  
 SW COR. CONC  
 AT WALK AT  
 TOP OF RAMP

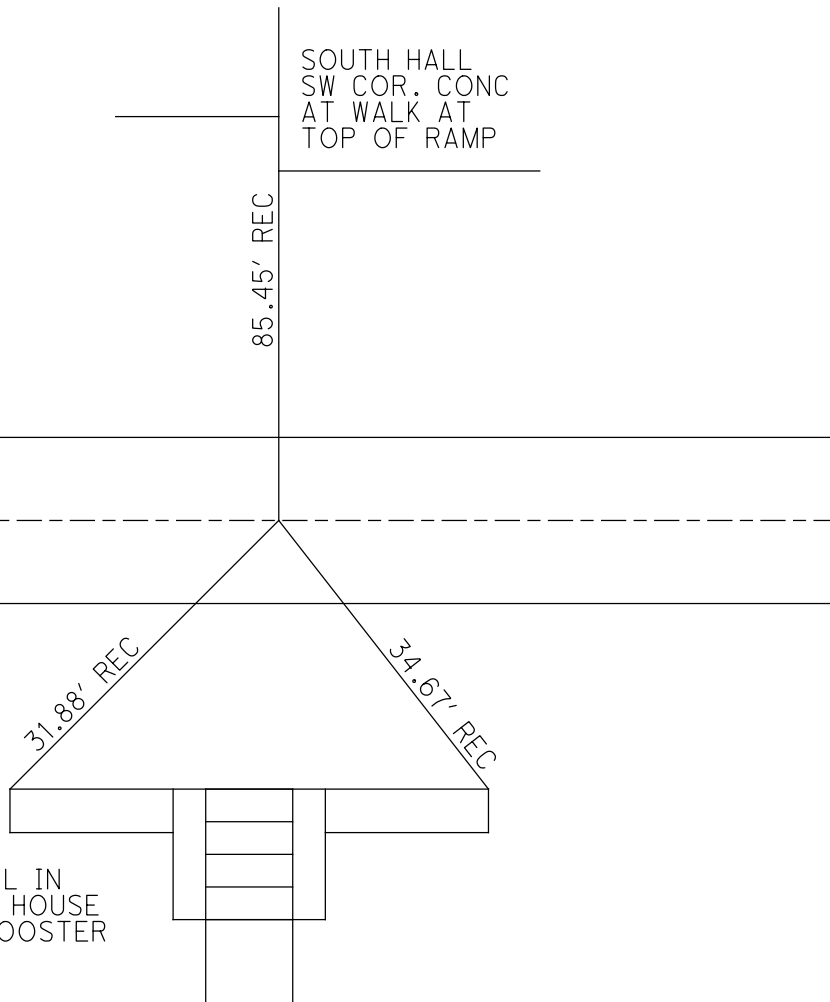
85.45' REC

$\odot$  SR 64  
 WOOSTER ST

31.88' REC

34.67' REC

BRICK WALL IN  
 FRONT OF HOUSE  
 #816 E. WOOSTER



O.D.O.T. DISTRICT 2 SURVEY OFFICE (USE ONLY)

PERSONNEL

REFERENCE NO. 3 LM

SHEET 19 OF 24

NOTES HOFFMAN

DATE 4/6/88

ROUTE SR 64

H.C. LOEHRKE

WEATHER OVERCAST

COUNTY WOOD

R.C. BARNHISEL

TEMP. 60°

TOWNSHIP CENTER

SECTION 19

DWG BY NIESE

PID \_\_\_\_\_

T 5 N R 11 E

TYPE MONUMENT P.K. NAIL

~~ON SURFACE~~ - BELOW 1"

OFFSET  $\dot{C}$  PAVEMENT ON LT : RT

17.3' TO LT EDGE PAVEMENT

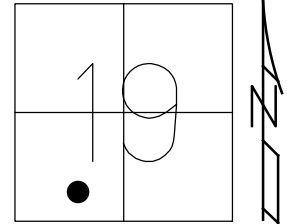
STATION: 93+09

HORZ. DATUM: \_\_\_\_\_

GEOID: \_\_\_\_\_

GRID: NORTHING: \_\_\_\_\_

EASTING: \_\_\_\_\_



RECORD:  
FD P.K. NAIL  
1" DOWN  
4/6/88, CL  
SET P.K./WASHER  
6/10/88, SWN

DIST .3LM-3M= 97.13'

$\dot{C}$  SR 64  
WOOSTER ST

3M

$\dot{C}$  MANVILLE AVE

FD  
SHI



TOP BRICK  
CORNER OF  
BRICK RES  
#606

O.D.O.T. DISTRICT 2 SURVEY OFFICE (USE ONLY)

PERSONNEL

REFERENCE NO. 3 M

SHEET 20 OF 24

NOTES HOFFMAN

DATE 4/6/88

ROUTE SR 64

H.C. LOEHRKE

WEATHER OVERCAST

COUNTY WOOD

R.C. BARNHISEL

TEMP. 60°

TOWNSHIP CENTER

SECTION 19

DWG BY NIESE

PID \_\_\_\_\_

T 5 N R 11 E

TYPE MONUMENT P.K. NAIL

~~ON SURFACE~~ - BELOW 1"

OFFSET Q PAVEMENT ON LT : RT

- TO - EDGE PAVEMENT

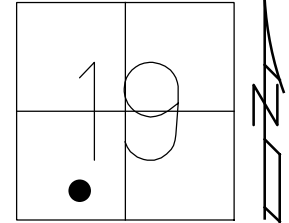
STATION: 94+05

HORZ. DATUM: \_\_\_\_\_

GEOID: \_\_\_\_\_

GRID: NORTHING: \_\_\_\_\_

EASTING: \_\_\_\_\_



RECORD:  
FD P.K. NAIL  
1" DOWN  
4/6/88, CL  
SET P.K./WASHER  
6/10/88, SWN

NEAR CORNER  
STEEL BASE OF  
TRAFFIC LIGHT POLE



50.64'

DIST. 3LM-3M = 97.13'

NEAR SIDE OF  
ROUND POLE AT  
TOP OF BASE



50.99'

3LM

Q SR 64  
WOOSTER ST

43.33'

FD  
SHI



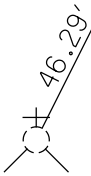
44.89'

NEAR CORNER  
BASE OF TRAFFIC  
LIGHT POLE



65.82' REC

NEAR SIDE  
HYD BASE  
AT WALK



46.29'

N.W. COR.  
CONC BASE  
FDN #536

Q MANVILLE AVE

O.D.O.T. DISTRICT 2 SURVEY OFFICE (USE ONLY)

PERSONNEL

REFERENCE NO. 3 N

SHEET 21 OF 24

NOTES HOFFMAN

DATE 4/7/88

ROUTE SR 64

H.C. LOEHRKE

WEATHER OVERCAST

COUNTY WOOD

R.C. BARNHISEL

TEMP. 43°

TOWNSHIP CENTER

REED

SECTION 19

DWG BY NIESE PID \_\_\_\_\_

T 5 N R 11 E

TYPE MONUMENT 1/2" IPIN

ON SURFACE - ~~BELOW~~ ON

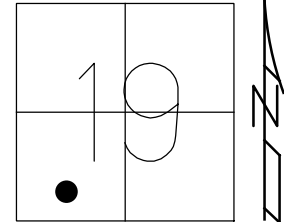
OFFSET ☐ PAVEMENT ON LT : RT

16.1' TO RT EDGE PAVEMENT

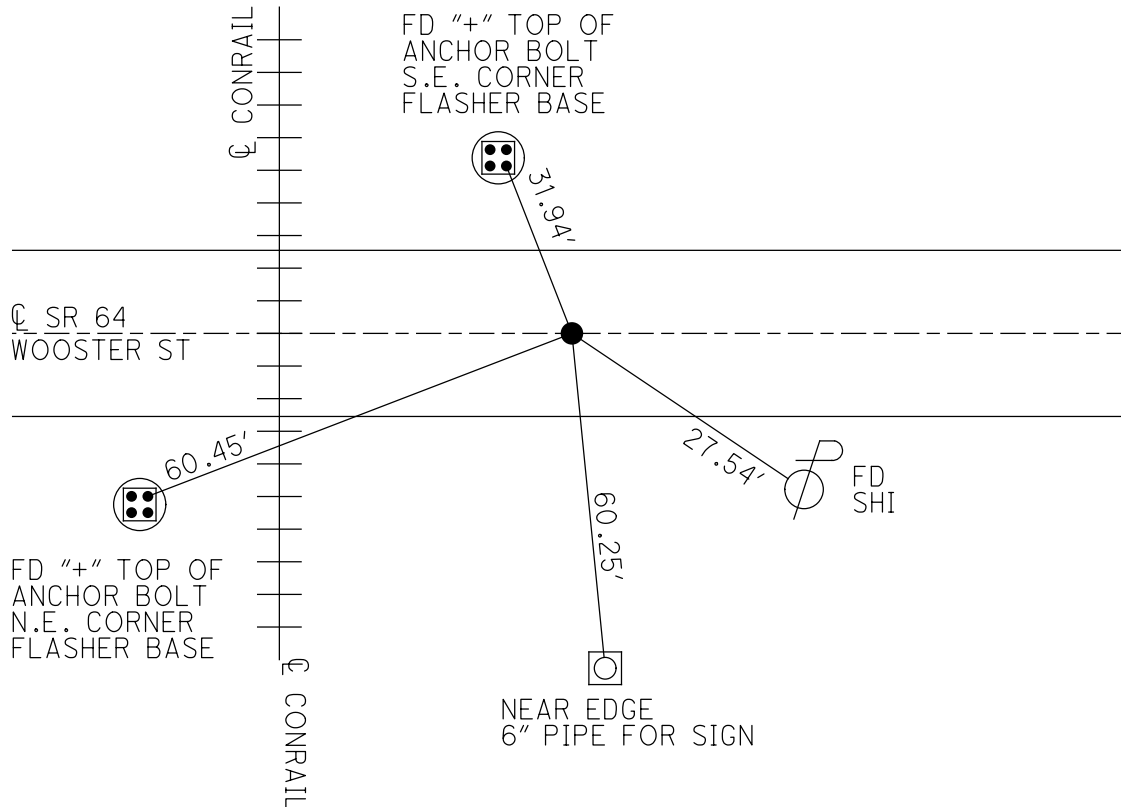
STATION: 97+19

HORIZ.DATUM: \_\_\_\_\_ GEOID: \_\_\_\_\_

GRID: NORTHING: \_\_\_\_\_ EASTING: \_\_\_\_\_



RECORD:  
 FD 1/2" IPIN  
 4/7/88, CL  
 SET P.K./WASHER  
 6/10/88, SWN



O.D.O.T. DISTRICT 2 SURVEY OFFICE (USE ONLY)

PERSONNEL

REFERENCE NO. 3 "O"

SHEET 22 OF 24

NOTES HOFFMAN DATE 4/7/88  
 H.C. LOEHRKE WEATHER OVERCAST  
 R.C. BARNHISEL TEMP. 44°  
REED

ROUTE SR 64  
 COUNTY WOOD  
 TOWNSHIP CENTER  
 SECTION 19  
 T 5 N R 11 E

DWG BY NIESE PID \_\_\_\_\_

TYPE MONUMENT R.R. SPIKE W/ "+"

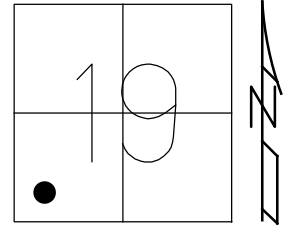
ON SURFACE - ~~BELOW~~ ON

OFFSET Q PAVEMENT ON LT : RT  
- TO - EDGE PAVEMENT

STATION: 102+02

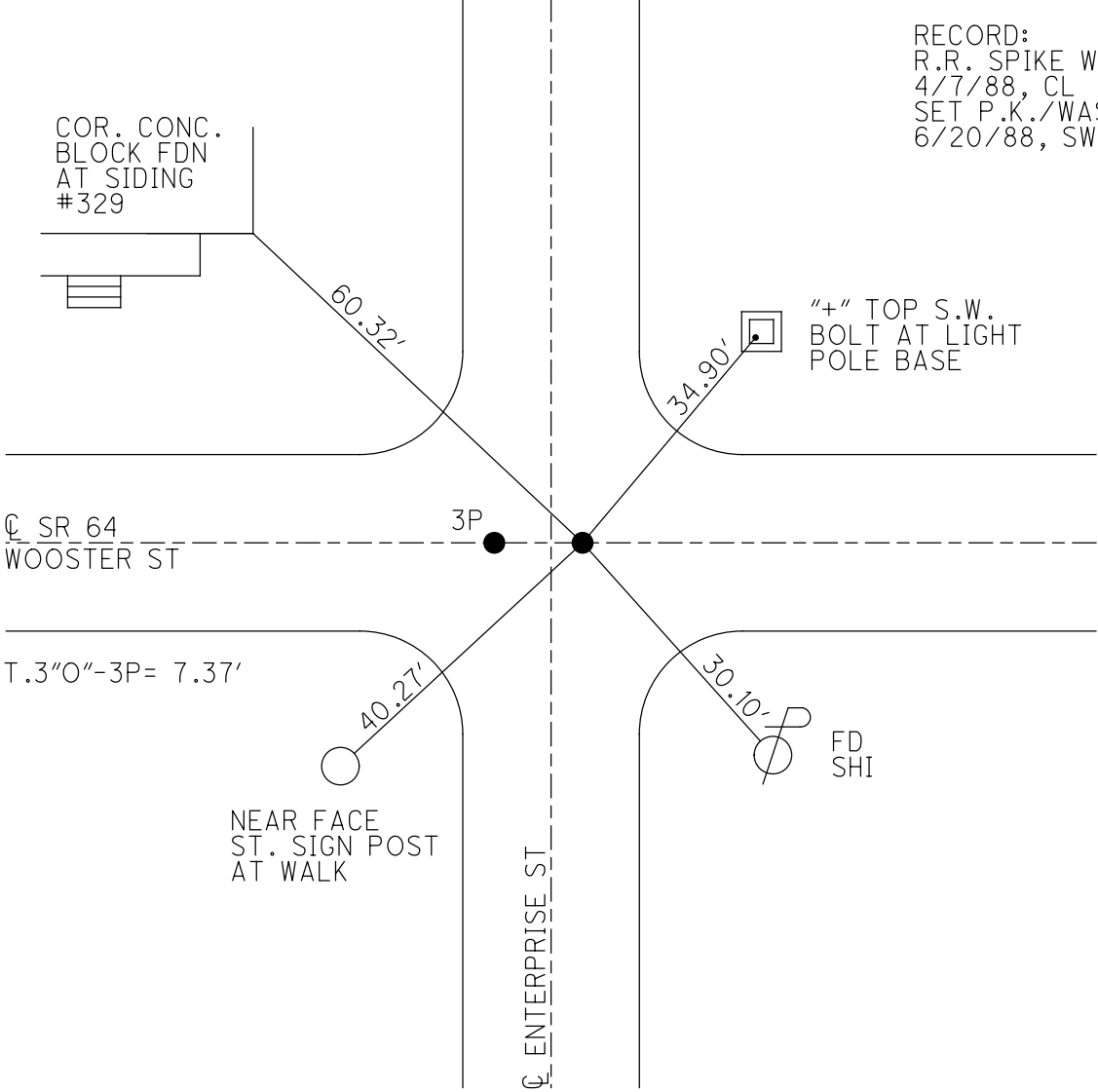
HORZ. DATUM: \_\_\_\_\_ GEOID: \_\_\_\_\_

GRID: NORTHING: \_\_\_\_\_ EASTING: \_\_\_\_\_



RECORD:  
 R.R. SPIKE W/ "+"  
 4/7/88, CL  
 SET P.K./WASHER  
 6/20/88, SWN

COR. CONC.  
 BLOCK FDN  
 AT SIDING  
 #329



O.D.O.T. DISTRICT 2 SURVEY OFFICE (USE ONLY)

PERSONNEL

REFERENCE NO. 3P

SHEET 23 OF 24

NOTES HOFFMAN DATE 4/7/88  
 H.C. LOEHRKE WEATHER OVERCAST  
 R.C. BARNHISEL TEMP. 44°

ROUTE SR 64  
 COUNTY WOOD  
 TOWNSHIP CENTER  
 SECTION 19

DWG BY NIESE PID \_\_\_\_\_

T 5 N R 11 E

TYPE MONUMENT R.R. SPIKE W/ "+"

ON SURFACE - ~~BELOW~~ ON

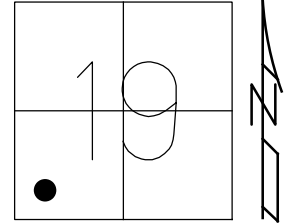
OFFSET Q PAVEMENT ON LT : RT

- TO - EDGE PAVEMENT

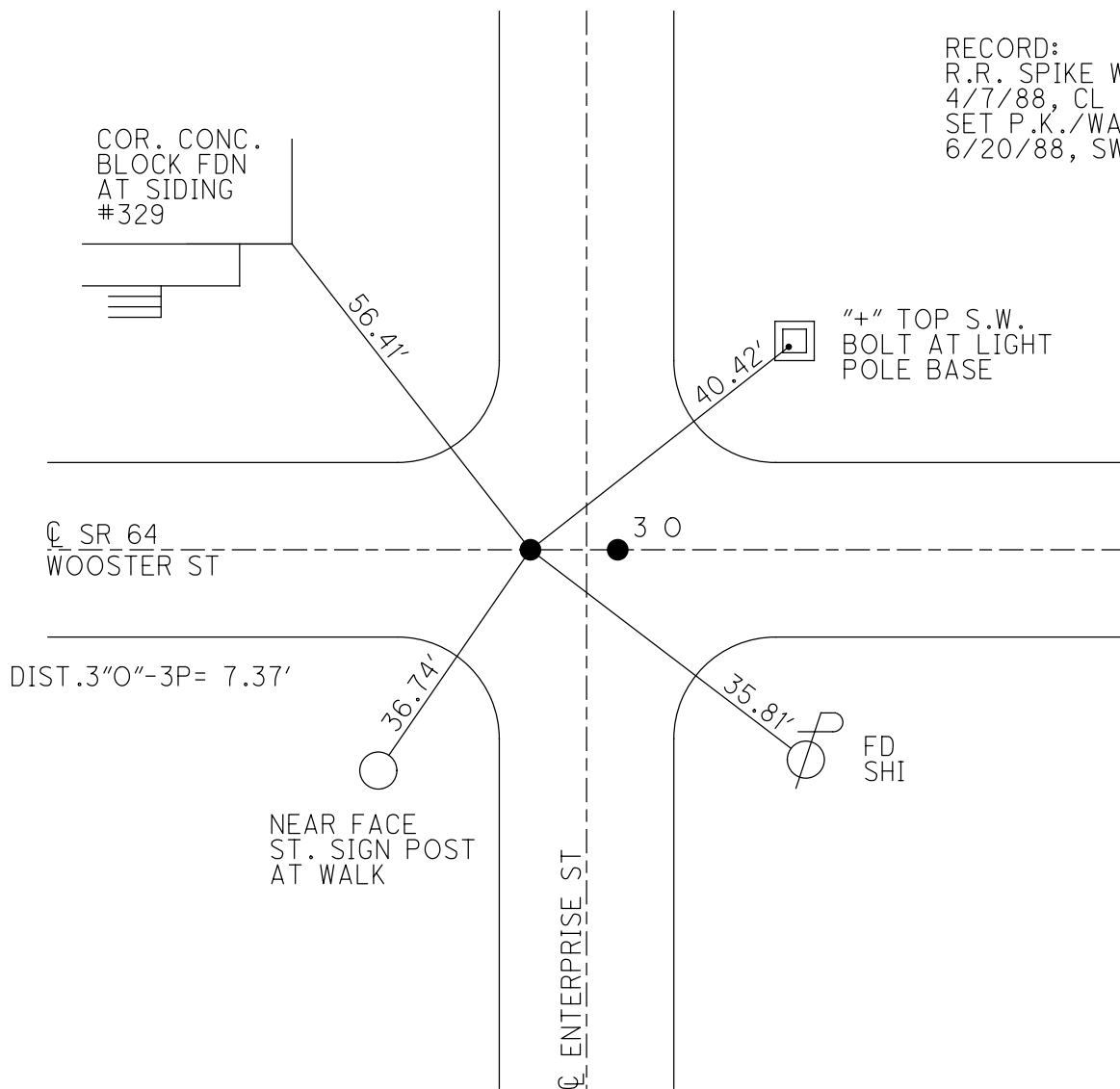
STATION: 102+09

HORZ.DATUM: \_\_\_\_\_ GEOID: \_\_\_\_\_

GRID: NORTHING: \_\_\_\_\_ EASTING: \_\_\_\_\_



RECORD:  
 R.R. SPIKE W/ "+"  
 4/7/88, CL  
 SET P.K./WASHER  
 6/20/88, SWN



O.D.O.T. DISTRICT 2 SURVEY OFFICE (USE ONLY)

PERSONNEL

REFERENCE NO. 3 Q

SHEET 24 OF 24

NOTES BARNHISEL  
 H.C. CANTERBURY  
 R.C. MOSER

DATE 6/14/01  
 WEATHER SUNNY  
 TEMP. 90°

ROUTE SR 64  
 COUNTY WOOD  
 TOWNSHIP CENTER  
 SECTION 19  
 T 5 N R 11 E

DWG BY NIESE PID \_\_\_\_\_

TYPE MONUMENT P.K./WASHER

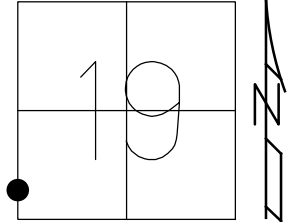
ON SURFACE - ~~BELOW~~ ON

OFFSET 2.5' LT : ~~RT~~  
TO - EDGE PAVEMENT 1.3' S OF C WEST

STATION: 120+91

HORZ.DATUM: \_\_\_\_\_ GEOID: \_\_\_\_\_

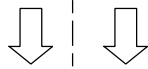
GRID: NORTHING: \_\_\_\_\_ EASTING: \_\_\_\_\_



RECORD:  
 FD R.R.SPIKE  
 6/10/92, MB  
 SET P.K./WASHER  
 9/18/92, MB  
 FD P.K./WASHER  
 6/14/01, MB

CHILDREN'S  
 CLOTHING STORE

MID.OF  
 DOOR JAM



NOTE:  
 US 25 REF 24

TRAVEL AGENCY

MID.3RD  
 BRICK

50.41'

C SR 64-WOOSTER ST

1.3' S.

MID.2ND  
 BRICK

BOTTOM  
 COLUMN ABOVE  
 CROWN MOLDING

50.16'

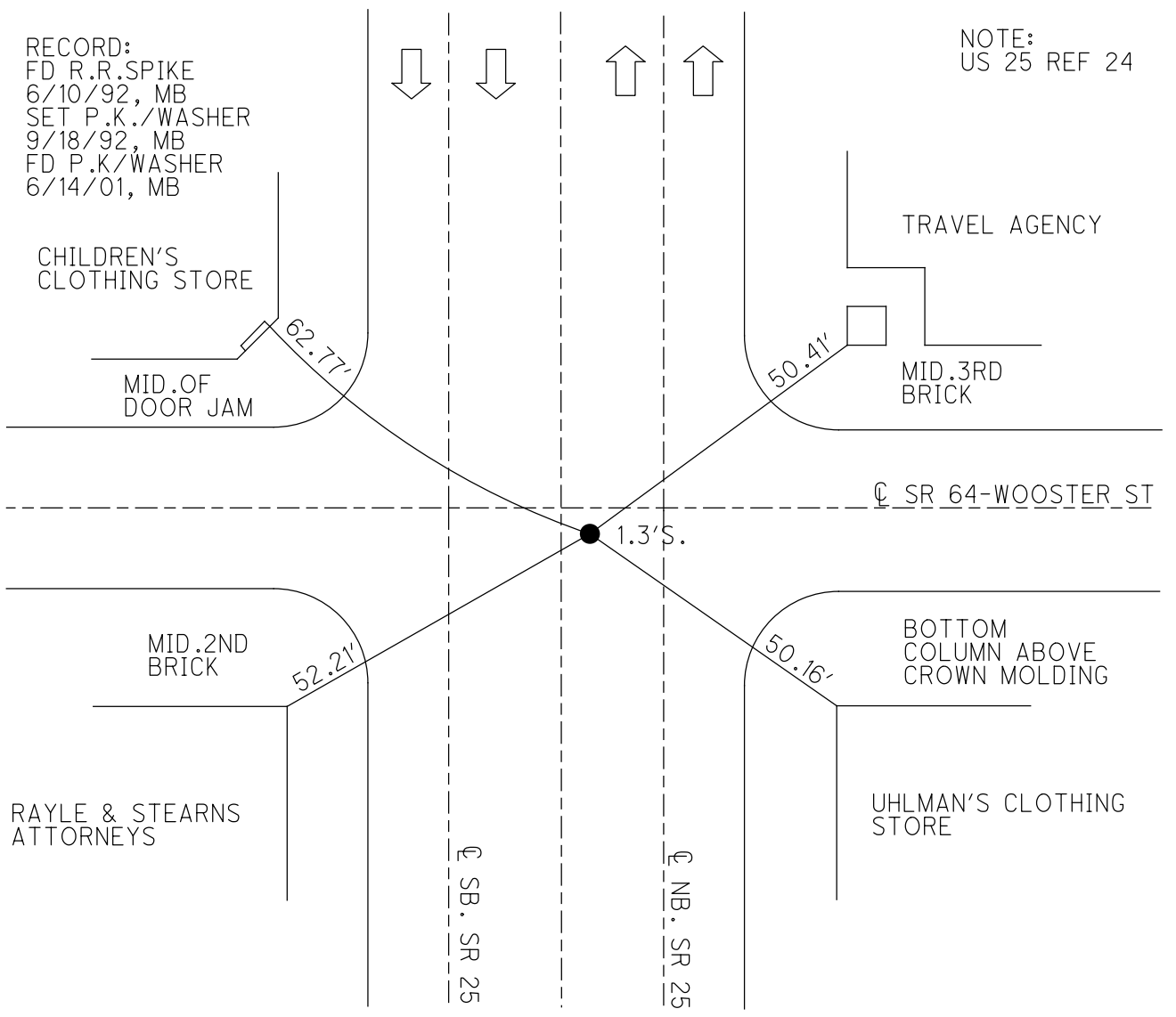
RAYLE & STEARNS  
 ATTORNEYS

UHLMAN'S CLOTHING  
 STORE

C SB. SR 25

C NB. SR 25

52.21'



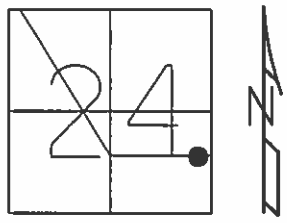


O.D.O.T. DISTRICT 2 SURVEY OFFICE (USE ONLY)

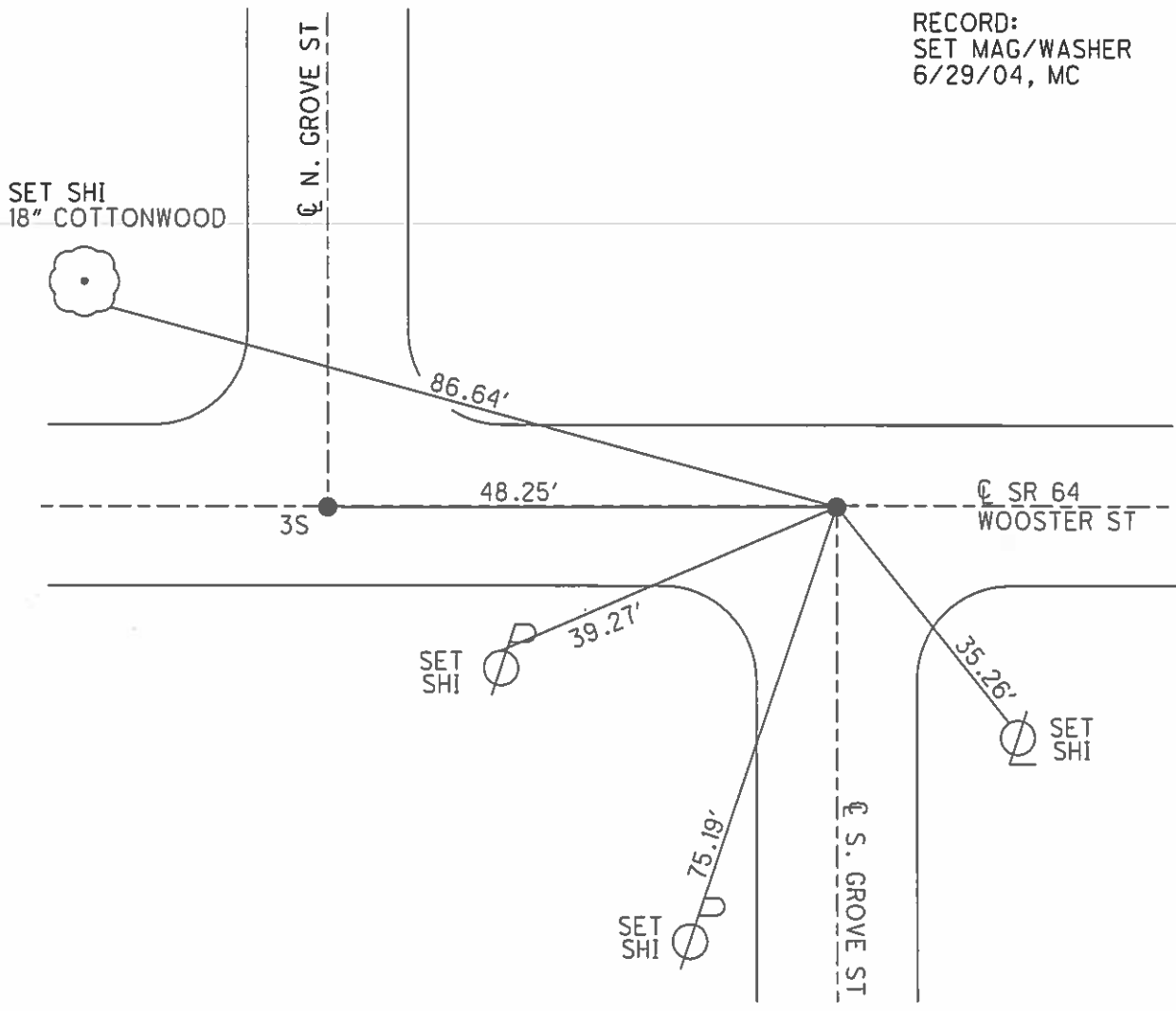
PERSONNEL \_\_\_\_\_ REFERENCE NO. 3 R SHEET 1 OF 31

NOTES CANTERBURY DATE 05/04/04 ROUTE SR 64  
 H.C. BARNHISEL WEATHER CLEAR COUNTY WOOD  
 R.C. ARMS TEMP. 42° TOWNSHIP PLAIN  
 \_\_\_\_\_ SECTION 24  
 \_\_\_\_\_ T 5 N R 10 E

TYPE MONUMENT MAG NAIL  
 ON SURFACE - ~~BELOW~~ ON  
 LEFT - ☉ PAV'T - RIGHT ON  
19' TO RT EDGE PAVEMENT  
 S.L.M. 121+55  
 GRID: NORTHING: \_\_\_\_\_ EASTING: \_\_\_\_\_



RECORD:  
 SET MAG/WASHER  
 6/29/04, MC

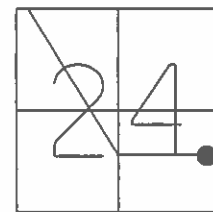


O.D.O.T. DISTRICT 2 SURVEY OFFICE (USE ONLY)

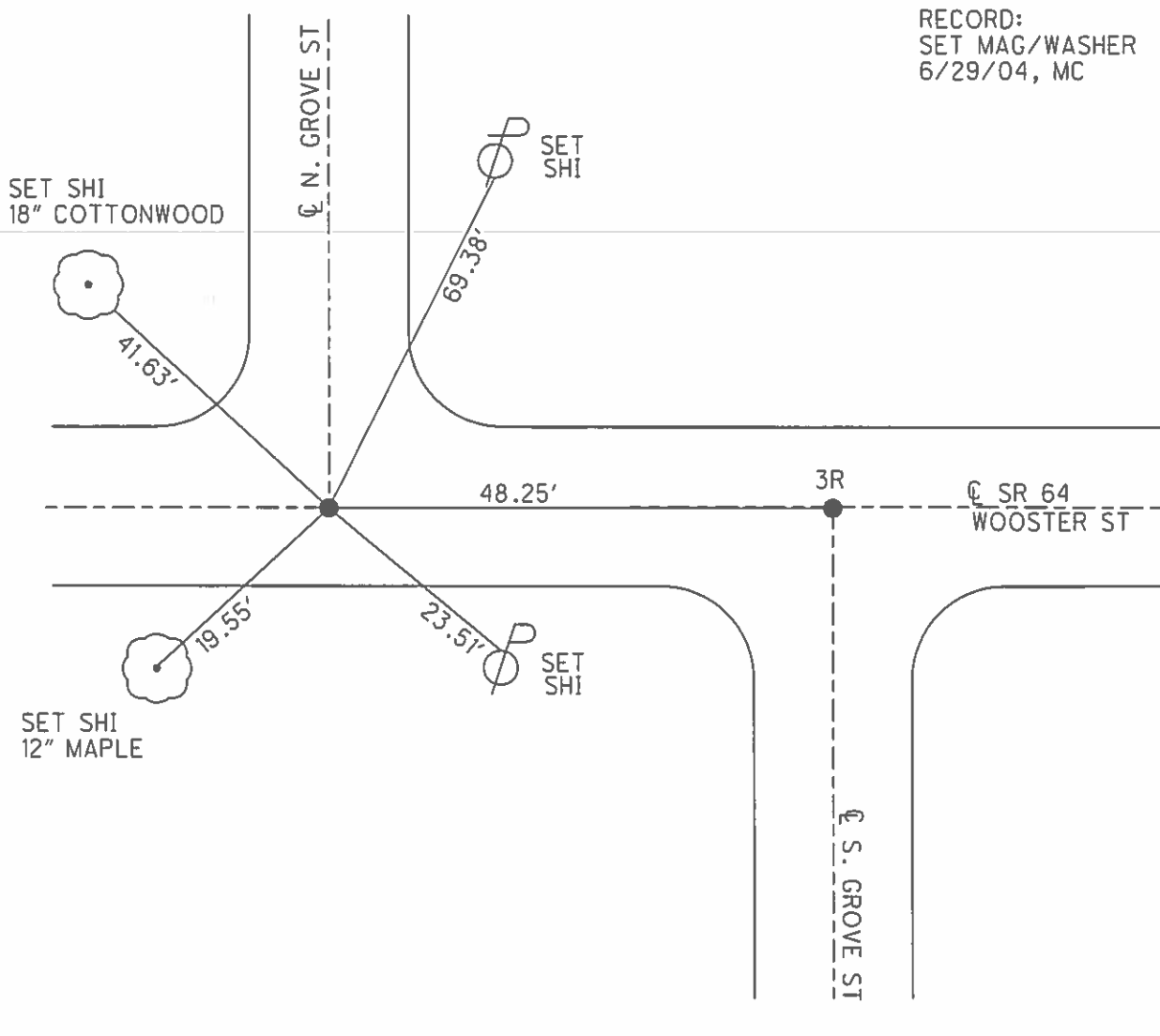
PERSONNEL \_\_\_\_\_ REFERENCE NO. 3 S SHEET 2 OF 31

NOTES CANTERBURY DATE 05/04/04 ROUTE SR 64  
 H.C. BARNHISEL WEATHER CLEAR COUNTY WOOD  
 R.C. ARMS TEMP. 42° TOWNSHIP PLAIN  
 \_\_\_\_\_ SECTION 24  
 \_\_\_\_\_ T 5 N R 10 E

TYPE MONUMENT P.K.NAIL  
 ON SURFACE - ~~BELOW~~ ON \_\_\_\_\_  
 LEFT - ☉ PAV'T - RIGHT ON \_\_\_\_\_  
17.9' TO LT CURB  
 S.L.M. 121+93  
 GRID: NORTHING: \_\_\_\_\_ EASTING: \_\_\_\_\_



RECORD:  
 SET MAG/WASHER  
 6/29/04, MC



O.D.O.T. DISTRICT 2 SURVEY OFFICE (USE ONLY)

PERSONNEL \_\_\_\_\_ REFERENCE NO. 3 T SHEET 3 OF 31

NOTES CANTERBURY DATE 05/04/04 ROUTE SR 64  
H.C. BARNHISEL WEATHER CLEAR COUNTY WOOD  
R.C. ARMS TEMP. 42° TOWNSHIP PLAIN  
SECTION 24  
T 5 N R 10 E

TYPE MONUMENT \_\_\_\_\_ P.K.NAIL \_\_\_\_\_

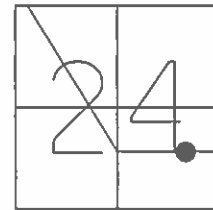
ON SURFACE - ~~BELOW~~ \_\_\_\_\_ ON \_\_\_\_\_

LEFT - Q PAV'T - RIGHT \_\_\_\_\_ ON \_\_\_\_\_

18.7' TO RT CURB

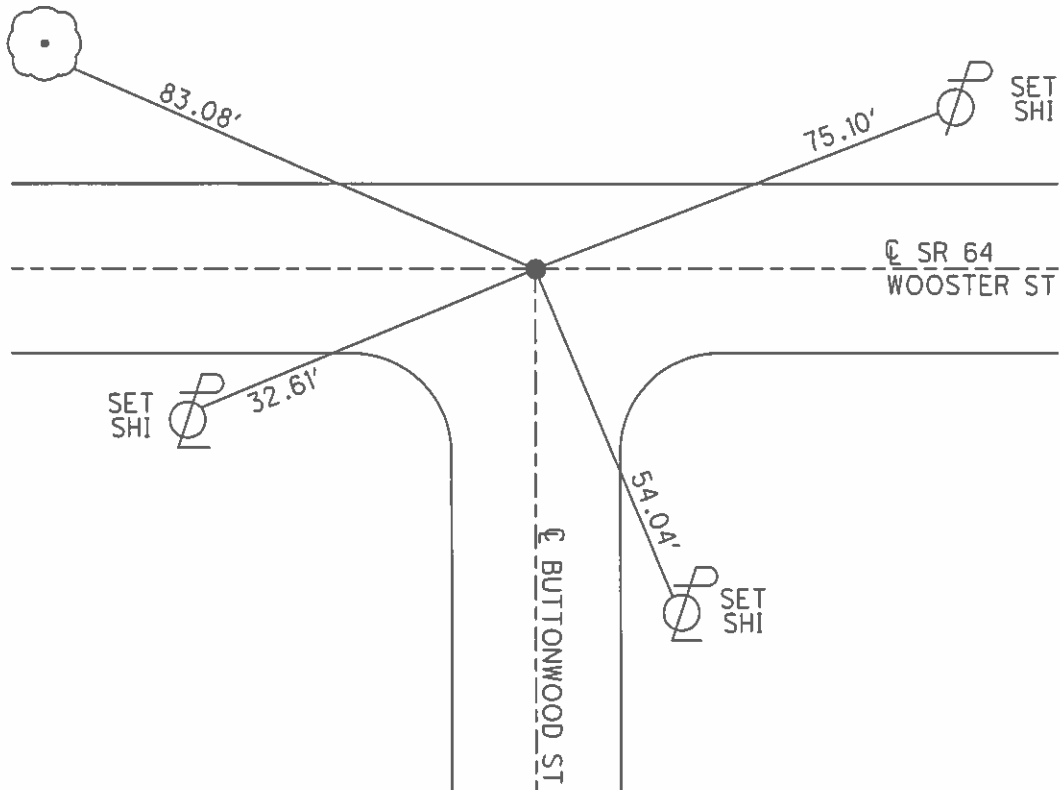
S.L.M. 125+59

GRID: NORTHING: \_\_\_\_\_ EASTING: \_\_\_\_\_



RECORD:  
SET MAG/WASHER  
6/29/04, MC

SET SHI  
30" MAPLE

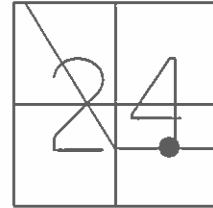


O.D.O.T. DISTRICT 2 SURVEY OFFICE (USE ONLY)

PERSONNEL \_\_\_\_\_ REFERENCE NO. 3 U SHEET 4 OF 31

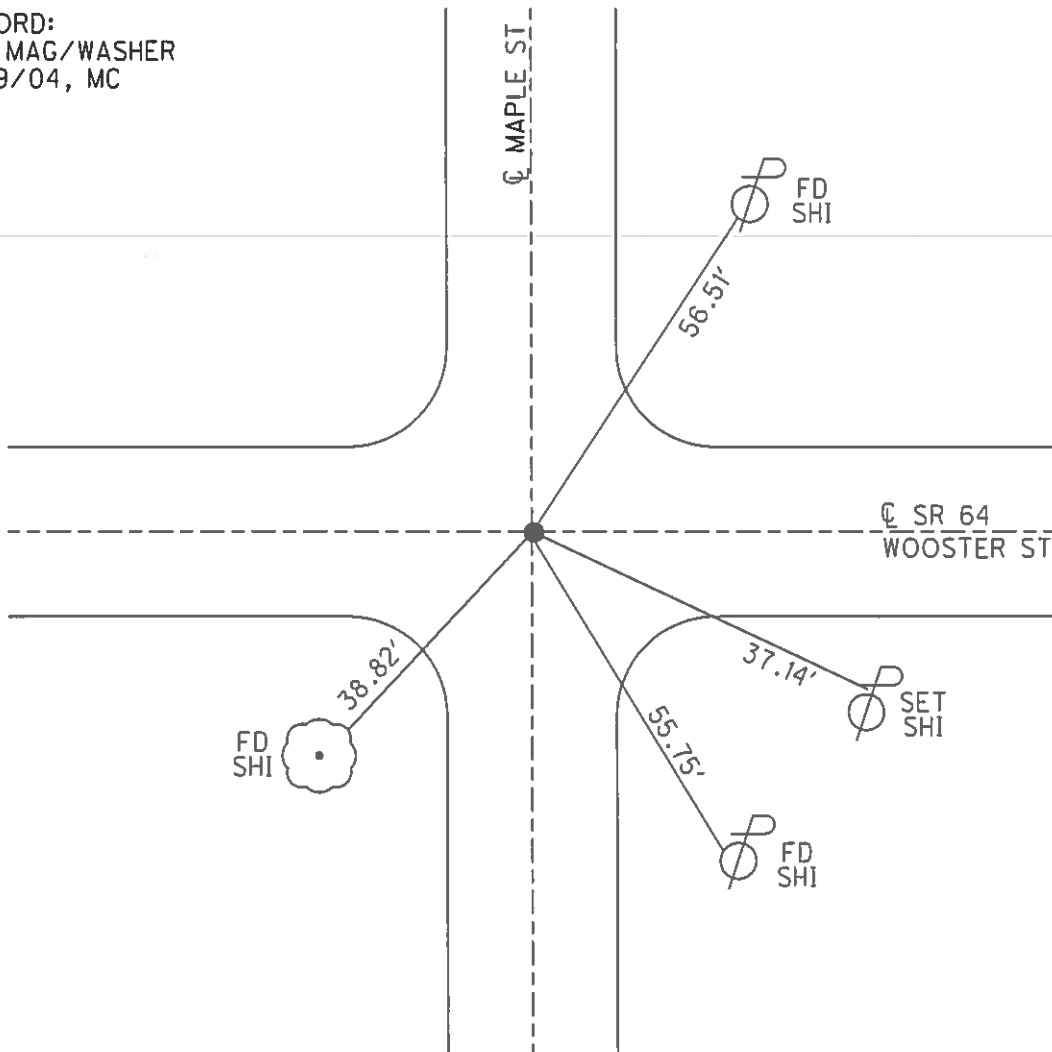
NOTES CANTERBURY DATE 04/29/04 ROUTE SR 64  
 H.C. BARNHISEL WEATHER CLEAR COUNTY WOOD  
 R.C. HUSS TEMP. 65° TOWNSHIP PLAIN  
 SECTION 24  
T 5 N R 10 E

TYPE MONUMENT \_\_\_\_\_ P.K.NAIL \_\_\_\_\_  
~~ON SURFACE~~ - BELOW 2.5"  
 LEFT - ☉ PAV'T - RIGHT ON  
- TO - EDGE PAVEMENT  
 S.L.M. 129+42



GRID: NORTHING: \_\_\_\_\_ EASTING: \_\_\_\_\_

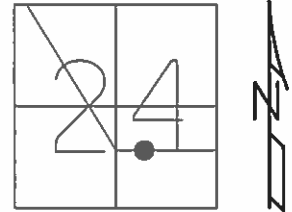
RECORD:  
 SET MAG/WASHER  
 6/29/04, MC



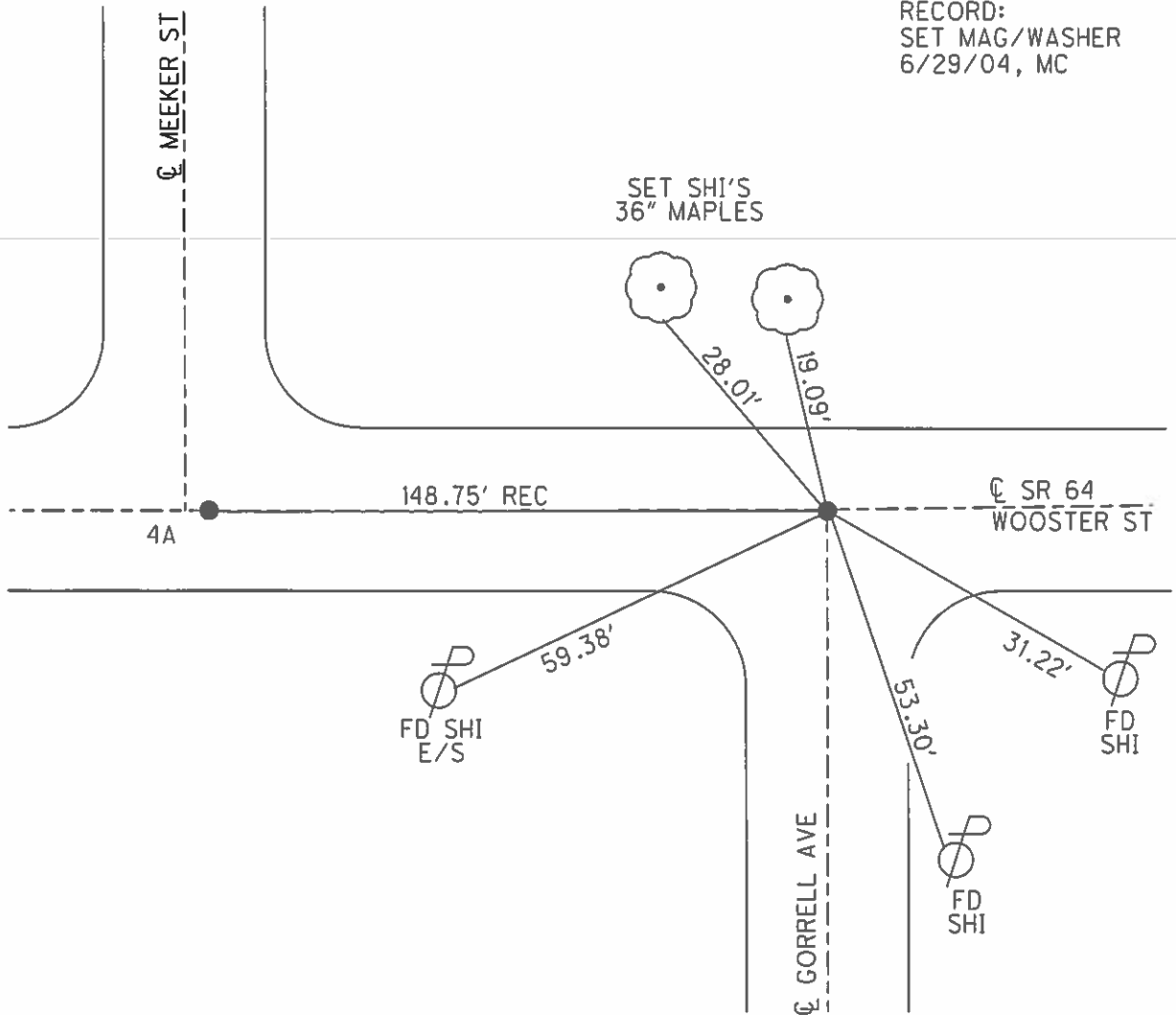
O.D.O.T. DISTRICT 2 SURVEY OFFICE (USE ONLY)

PERSONNEL \_\_\_\_\_ REFERENCE NO. 4 SHEET 5 OF 31  
 NOTES CANTERBURY DATE 04/29/04 ROUTE SR 64  
 H.C. BARNHISEL WEATHER CLEAR COUNTY WOOD  
 R.C. HUSS TEMP. 65° TOWNSHIP PLAIN  
 SECTION 24  
 T 5 N R 10 E

TYPE MONUMENT P.K.NAIL  
~~ON SURFACE~~ - BELOW 2"  
 LEFT - ☉ PAV'T - RIGHT ON  
16.4' TO RT CURB  
 S.L.M. 135+12  
 GRID: NORTHING: \_\_\_\_\_ EASTING: \_\_\_\_\_



RECORD:  
 SET MAG/WASHER  
 6/29/04, MC

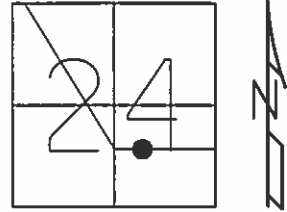


O.D.O.T. DISTRICT 2 SURVEY OFFICE (USE ONLY)

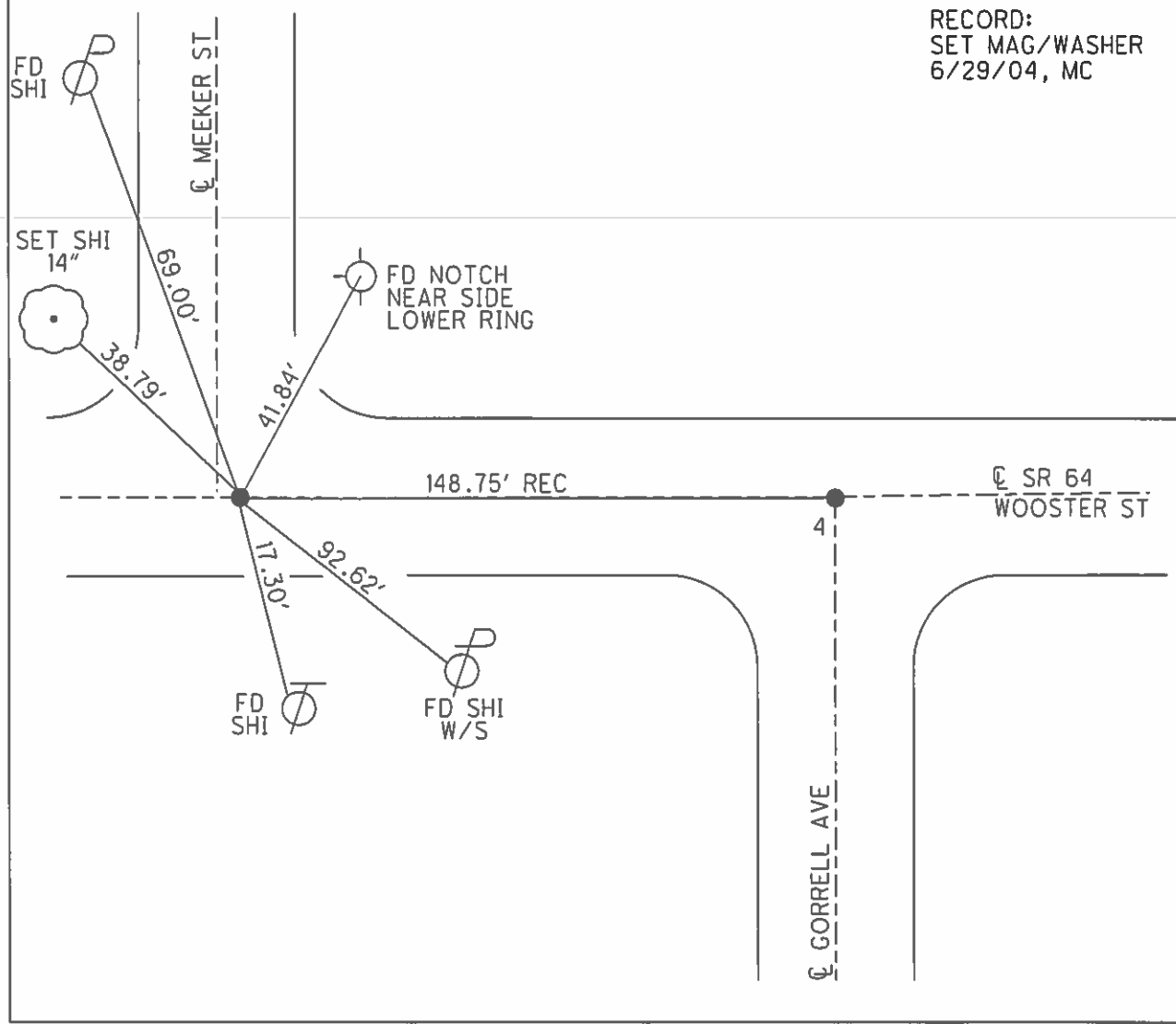
PERSONNEL \_\_\_\_\_ REFERENCE NO. 4 A SHEET 6 OF 31

NOTES CANTERBURY DATE 04/29/04 ROUTE SR 64  
 H.C. BARNHISEL WEATHER CLEAR COUNTY WOOD  
 R.C. HUSS TEMP. 65° TOWNSHIP PLAIN  
 SECTION 24  
T 5 N R 10 E

TYPE MONUMENT P.K.NAIL  
~~ON SURFACE~~ - BELOW 2"  
 LEFT - ☉ PAV'T - RIGHT ON  
16' TO RT CURB  
 S.L.M. 136+60  
 GRID: NORTHING: \_\_\_\_\_ EASTING: \_\_\_\_\_



RECORD:  
 SET MAG/WASHER  
 6/29/04, MC

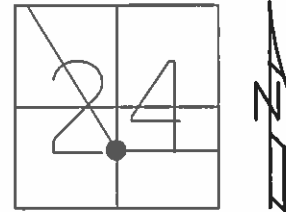


**O.D.O.T. DISTRICT 2 SURVEY OFFICE (USE ONLY)**

PERSONNEL \_\_\_\_\_ REFERENCE NO. 5 SHEET 7 OF 31

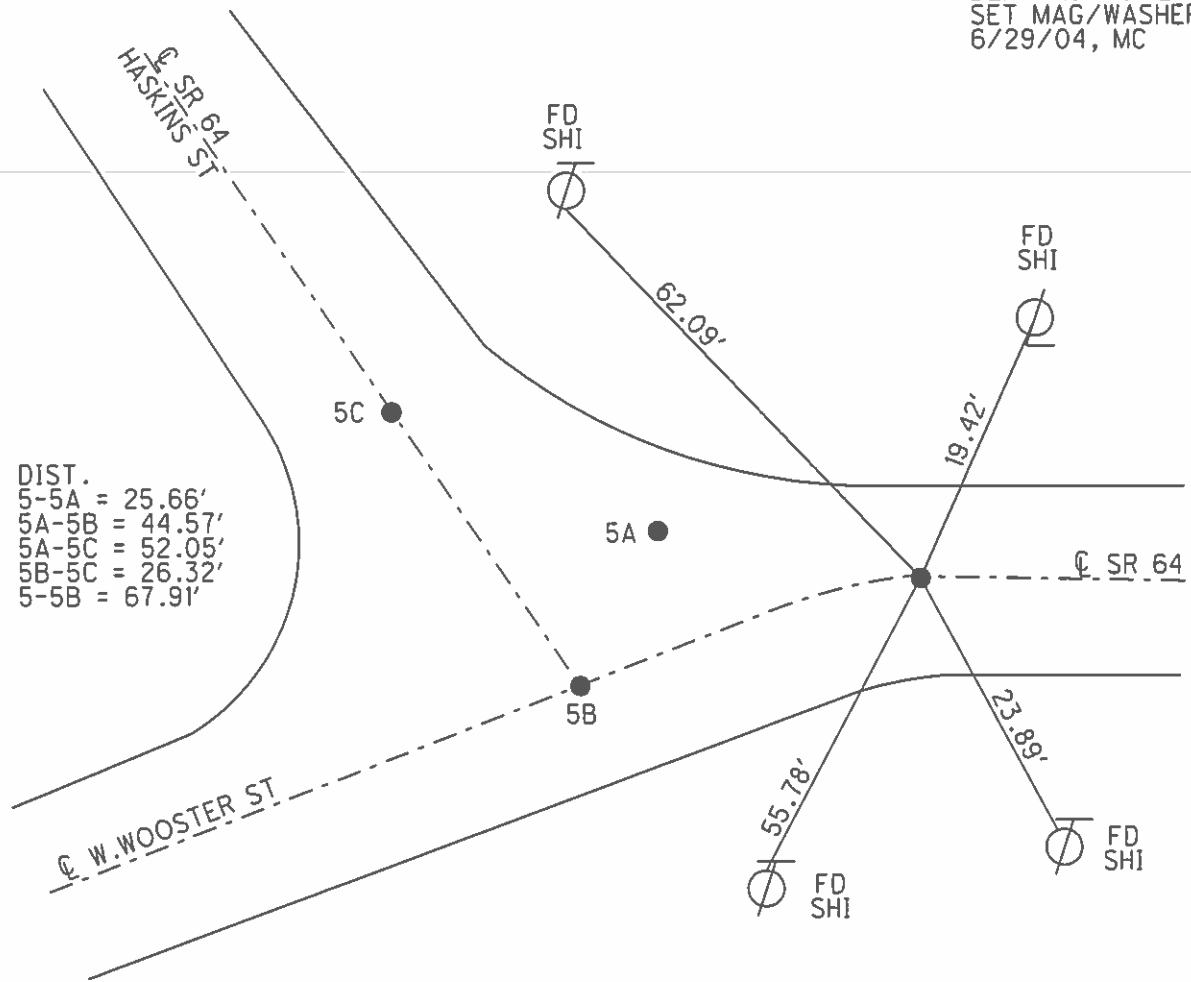
NOTES CANTERBURY DATE 04/29/04 ROUTE SR 64  
 H.C. BARNHISEL WEATHER CLEAR COUNTY WOOD  
 R.C. HUSS TEMP. 70° TOWNSHIP PLAIN  
 SECTION 24  
 T 5 N R 10 E

TYPE MONUMENT P.K./WASHER  
 ON SURFACE - ~~BELOW~~ ON  
 LEFT - ☉ PAV'T - RIGHT -  
16.6' TO RT CURB  
 S.L.M. 140+14



GRID: NORTHING: \_\_\_\_\_ EASTING: \_\_\_\_\_

RECORD: P.I.  
 DEF = 19° 19' LT  
 SET MAG/WASHER  
 6/29/04, MC



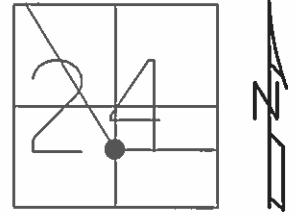
DIST.

5-5A =	25.66'
5A-5B =	44.57'
5A-5C =	52.05'
5B-5C =	26.32'
5-5B =	67.91'

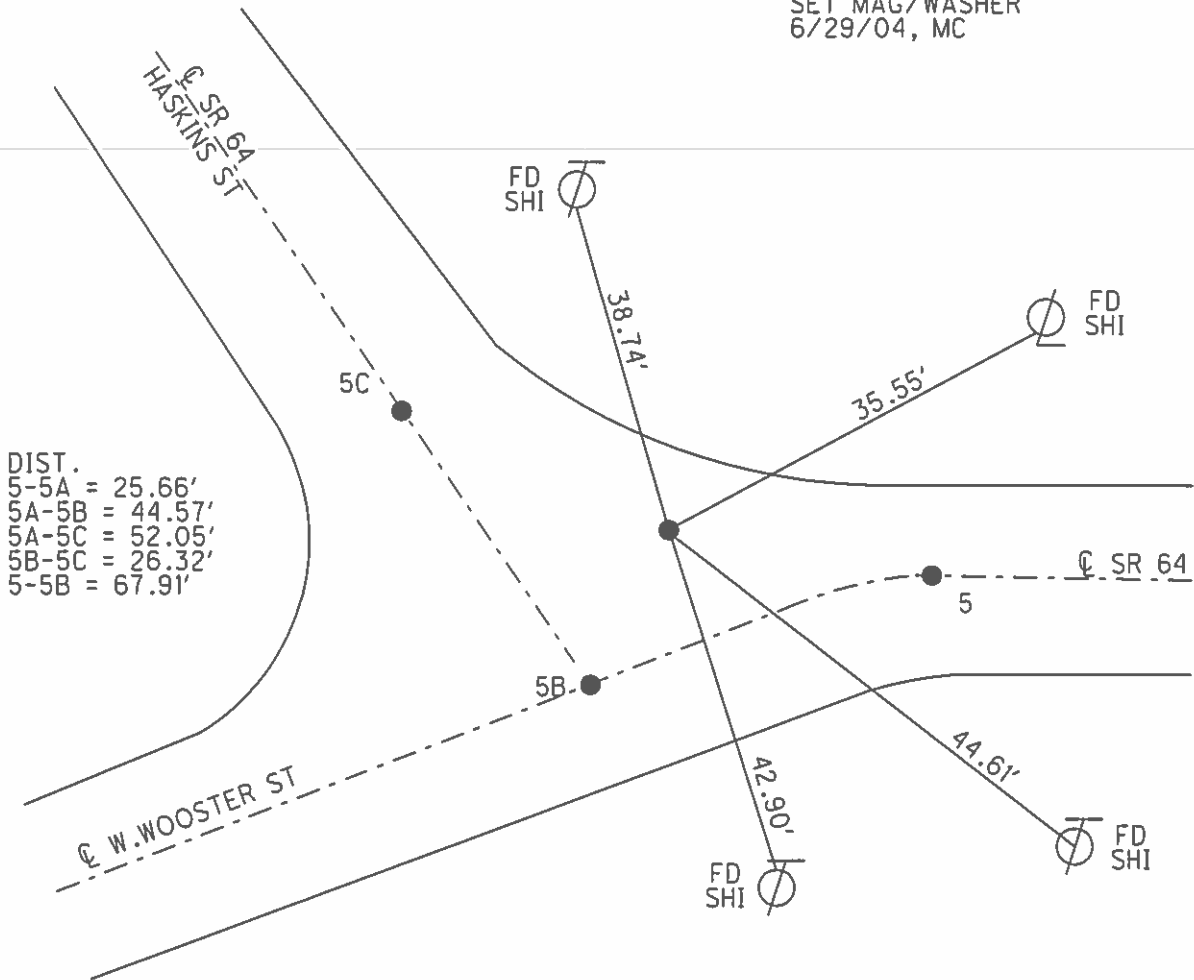
O.D.O.T. DISTRICT 2 SURVEY OFFICE (USE ONLY)

PERSONNEL \_\_\_\_\_ REFERENCE NO. 5 A SHEET 8 OF 31  
 NOTES CANTERBURY DATE 04/29/04 ROUTE SR 64  
 H.C. BARNHISEL WEATHER CLEAR COUNTY WOOD  
 R.C. HUSS TEMP. 70° TOWNSHIP PLAIN  
 SECTION 24  
 T 5 N R 10 E

TYPE MONUMENT P.K./WASHER  
 ON SURFACE - ~~BELOW~~ ON  
 LEFT - ☉ PAV'T - RIGHT -  
16.3' TO RT CURB  
 S.L.M. 140+40  
 GRID: NORTHING: \_\_\_\_\_ EASTING: \_\_\_\_\_



RECORD:  
 W 1/4 OF THE SE 1/4, SEC 24  
 SET MAG/WASHER  
 6/29/04, MC

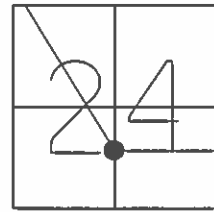




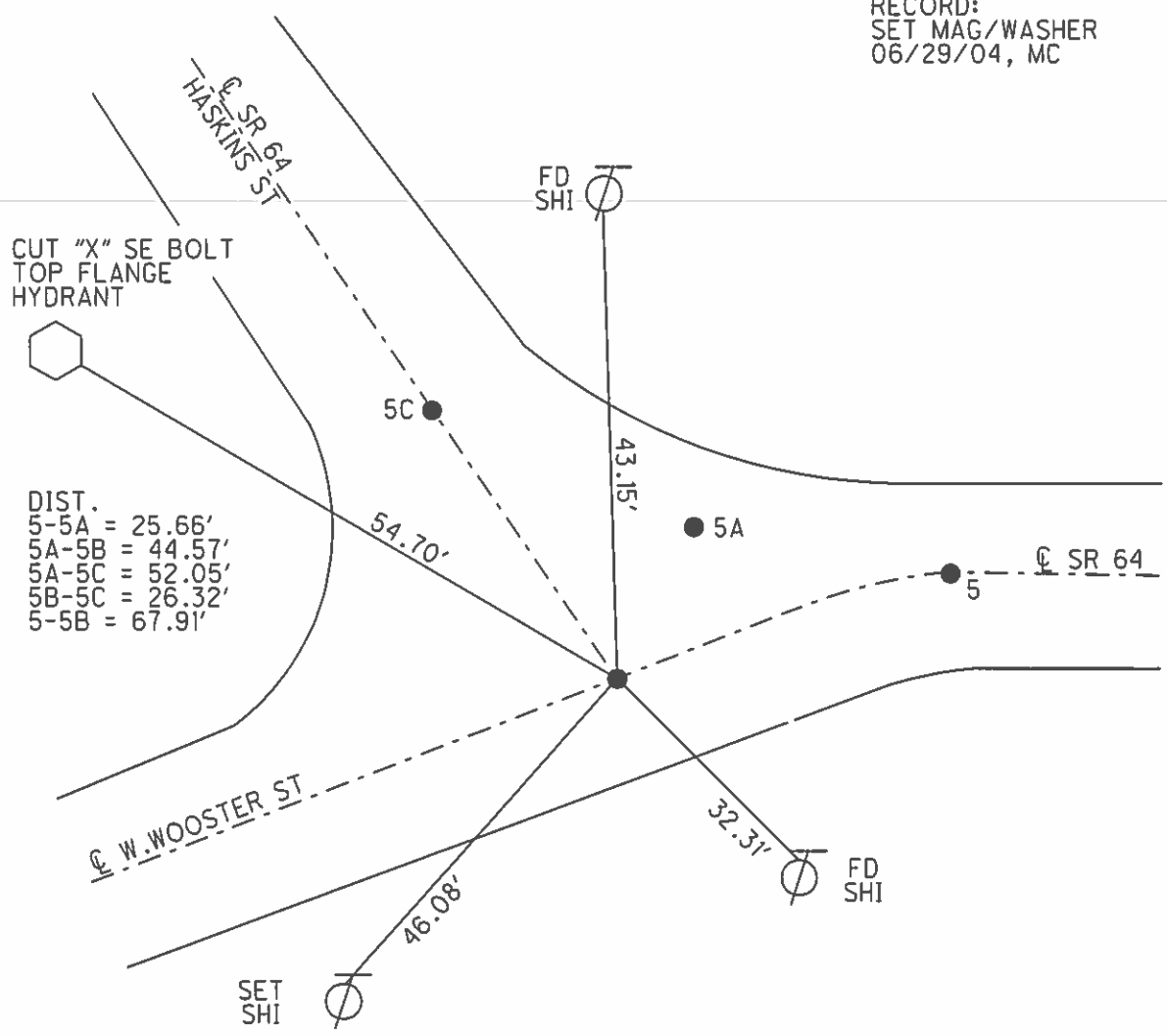
O.D.O.T. DISTRICT 2 SURVEY OFFICE (USE ONLY)

PERSONNEL \_\_\_\_\_ REFERENCE NO. 5 B SHEET 9 OF 31  
 NOTES CANTERBURY DATE 04/29/04 ROUTE SR 64  
 H.C. BARNHISEL WEATHER CLEAR COUNTY WOOD  
 R.C. HUSS TEMP. 70° TOWNSHIP PLAIN  
 SECTION 24  
 T 5 N R 10 E

TYPE MONUMENT \_\_\_\_\_ P.K.SHANK  
 ON SURFACE - ~~BELOW~~ ON \_\_\_\_\_  
 LEFT - ☉ PAV'T - RIGHT ON ☉ NORTH  
 - TO - EDGE PAVEMENT  
 S.L.M. 140+50 ±  
 GRID: NORTHING: \_\_\_\_\_ EASTING: \_\_\_\_\_



RECORD:  
 SET MAG/WASHER  
 06/29/04, MC

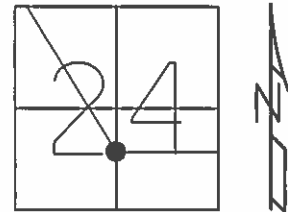


O.D.O.T. DISTRICT 2 SURVEY OFFICE (USE ONLY)

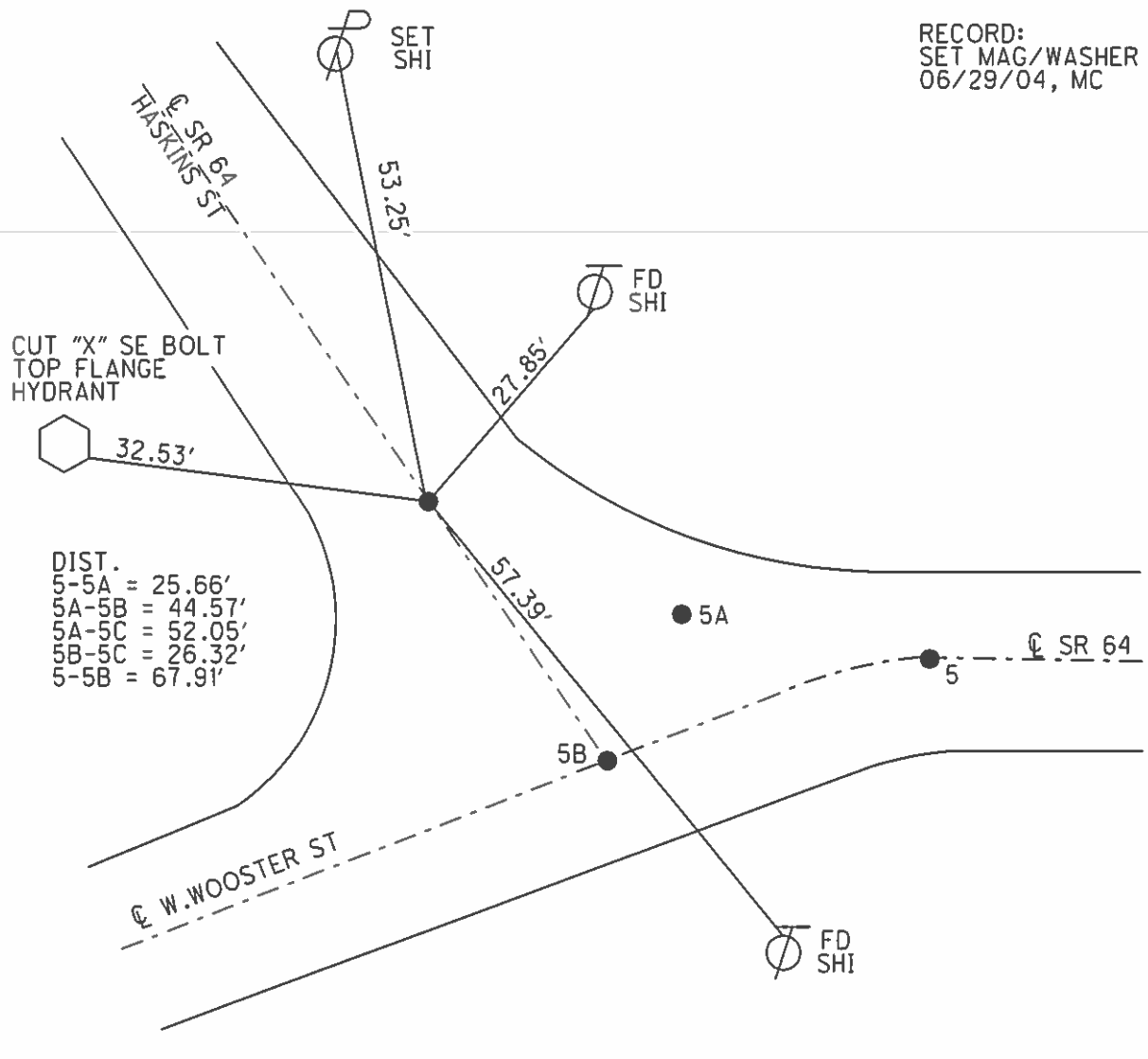
PERSONNEL \_\_\_\_\_ REFERENCE NO. 5 C SHEET 10 OF 31

NOTES CANTERBURY DATE 04/29/04 ROUTE SR 64  
 H.C. BARNHISEL WEATHER CLEAR COUNTY WOOD  
 R.C. HUSS TEMP. 70° TOWNSHIP PLAIN  
 SECTION 24  
T 5 N R 10 E

TYPE MONUMENT P.K.SHANK  
 ON SURFACE - ~~BELOW~~ ON  
 LEFT - ☉ PAV'T - RIGHT ON ☉ WOOSTER ST  
16.3' TO RT CURB  
 S.L.M. 140+92  
 GRID: NORTHING: \_\_\_\_\_ EASTING: \_\_\_\_\_



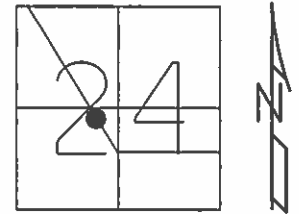
RECORD:  
 SET MAG/WASHER  
 06/29/04, MC



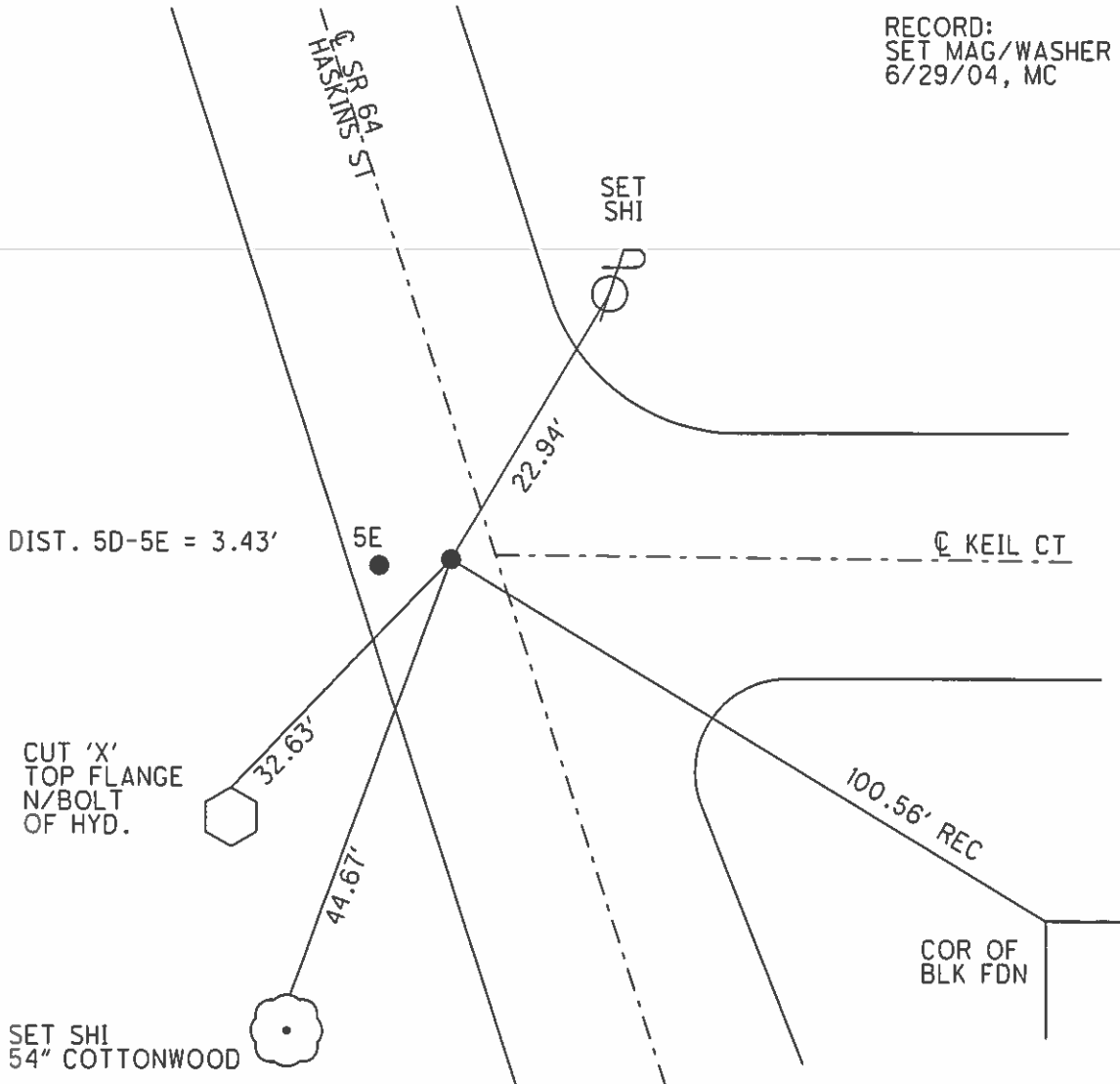
O.D.O.T. DISTRICT 2 SURVEY OFFICE (USE ONLY)

PERSONNEL \_\_\_\_\_ REFERENCE NO. 5 D SHEET 11 OF 31  
 NOTES CANTERBURY DATE 04/29/04 ROUTE SR 64  
 H.C. BARNHISEL WEATHER CLEAR COUNTY WOOD  
 R.C. HUSS TEMP. 70° TOWNSHIP PLAIN  
 SECTION 24  
 T 5 N R 10 E

TYPE MONUMENT P.K.NAIL  
 ON SURFACE - ~~BELOW~~ ON \_\_\_\_\_  
 LEFT - ☉ PAV'T - RIGHT 5.3'  
5.6' TO LT EDGE PAVEMENT  
 S.L.M. 153+18  
 GRID: NORTHING: \_\_\_\_\_ EASTING: \_\_\_\_\_



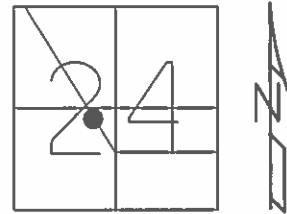
RECORD:  
 SET MAG/WASHER  
 6/29/04, MC



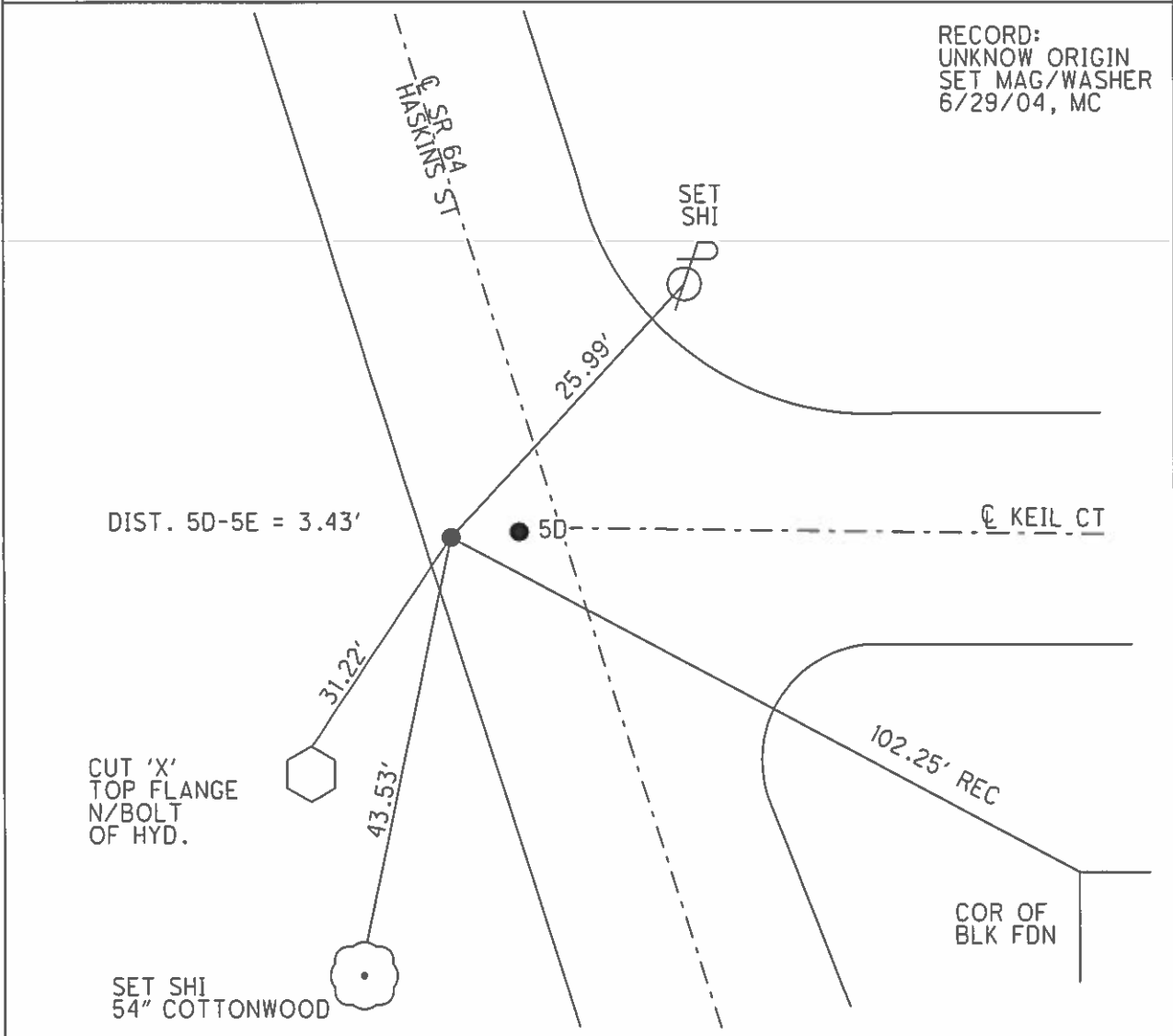
O.D.O.T. DISTRICT 2 SURVEY OFFICE (USE ONLY)

PERSONNEL \_\_\_\_\_ REFERENCE NO. 5 E SHEET 12 OF 31  
 NOTES CANTERBURY DATE 04/29/04 ROUTE SR 64  
 H.C. BARNHESEL WEATHER CLEAR COUNTY WOOD  
 R.C. HUSS TEMP. 70° TOWNSHIP PLAIN  
 SECTION 24  
 T 5 N R 10 E

TYPE MONUMENT LG R.R. SPIKE  
~~ON SURFACE~~ - BELOW 2"  
 LEFT - ☉ PAV'T - ~~RIGHT~~ 8.7'  
1.2' TO LT EDGE PAVEMENT  
 S.L.M. 153+18  
 GRID: NORTHING: \_\_\_\_\_ EASTING: \_\_\_\_\_



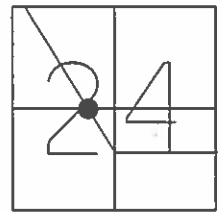
RECORD:  
 UNKNOW ORIGIN  
 SET MAG/WASHER  
 6/29/04, MC



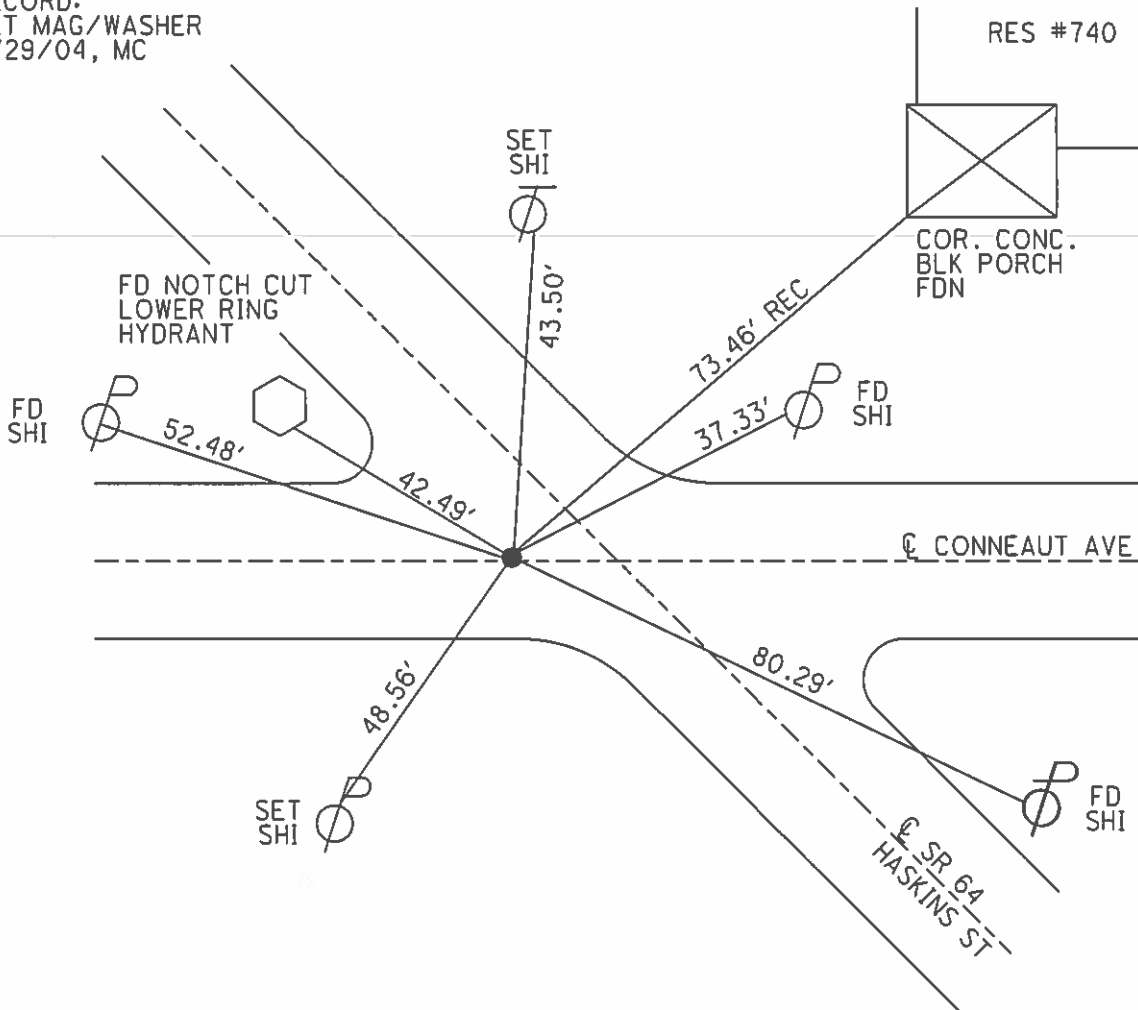
O.D.O.T. DISTRICT 2 SURVEY OFFICE (USE ONLY)

PERSONNEL \_\_\_\_\_ REFERENCE NO. 5 F SHEET 13 OF 31  
 NOTES CANTERBURY DATE 04/30/04 ROUTE SR 64  
 H.C. BARNHISEL WEATHER CLEAR COUNTY WOOD  
 R.C. HUSS TEMP. 75° TOWNSHIP PLAIN  
 \_\_\_\_\_ SECTION 24  
 \_\_\_\_\_ T 5 N R 10 E

TYPE MONUMENT P.K./WASHER  
 ON SURFACE - ~~BELOW~~ ON \_\_\_\_\_  
 LEFT - ☉ PAV'T - ~~RIGHT~~ 6.0', ON ☉ CONNEAUT  
 - TO - EDGE PAVEMENT  
 S.L.M. 156+30  
 GRID: NORTHING: \_\_\_\_\_ EASTING: \_\_\_\_\_



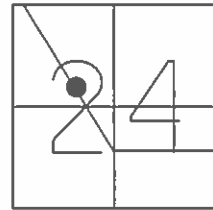
RECORD:  
 SET MAG/WASHER  
 6/29/04, MC



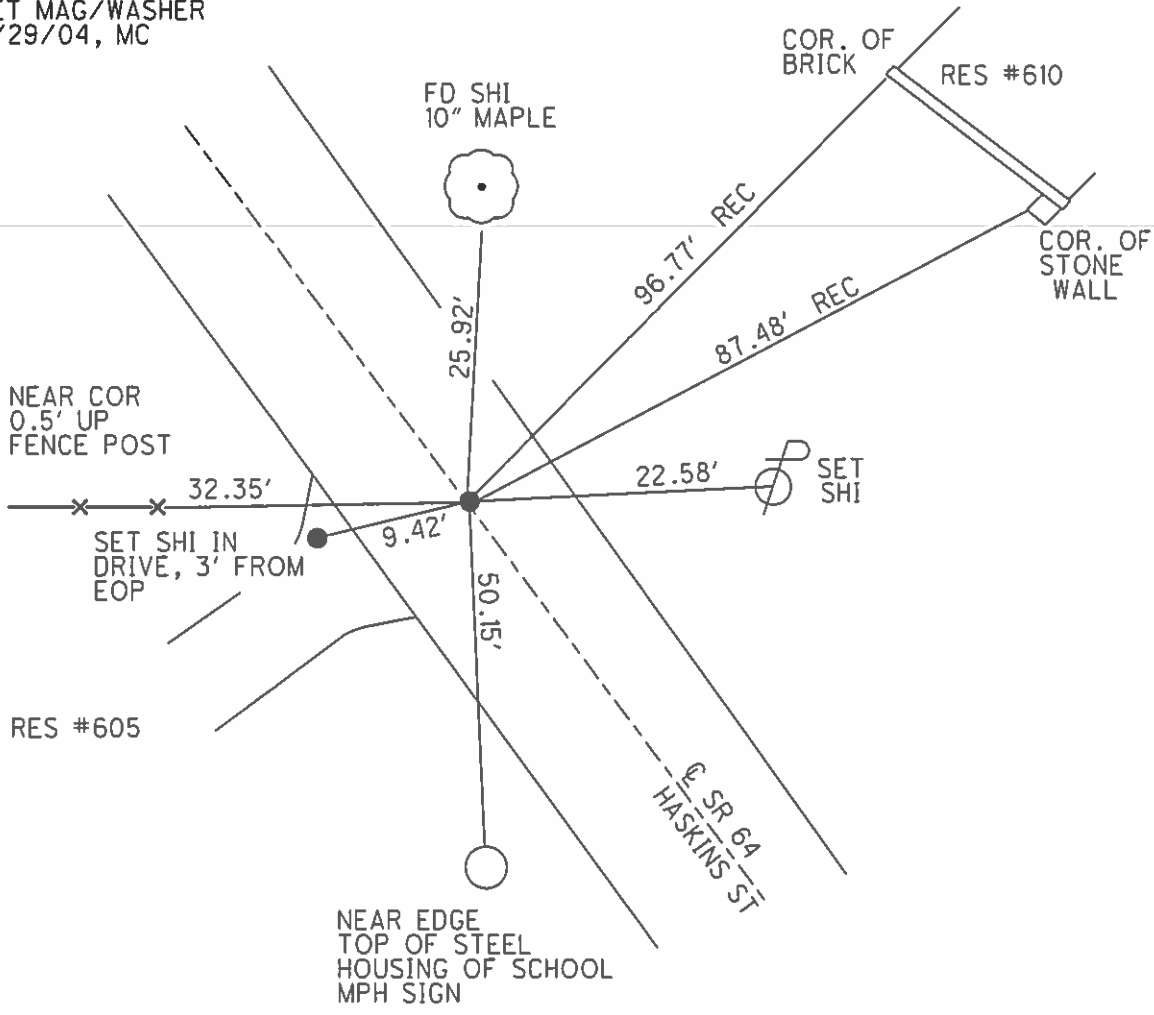
O.D.O.T. DISTRICT 2 SURVEY OFFICE (USE ONLY)

PERSONNEL \_\_\_\_\_ REFERENCE NO. 5 G SHEET 14 OF 31  
 NOTES CANTERBURY DATE 04/30/04 ROUTE SR 64  
 H.C. BARNHISEL WEATHER CLEAR COUNTY WOOD  
 R.C. HUSS TEMP. 75° TOWNSHIP PLAIN  
 SECTION 24  
 T 5 N R 10 E

TYPE MONUMENT P.K./WASHER  
 ON SURFACE - ~~BELOW~~ ON  
 LEFT - ☉ PAV'T - ~~RIGHT~~ 3.7'  
5.9' TO LT EDGE PAVEMENT  
 S.L.M. 161+40  
 GRID: NORTHING: \_\_\_\_\_ EASTING: \_\_\_\_\_



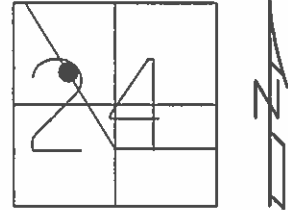
RECORD:  
 SET MAG/WASHER  
 6/29/04, MC



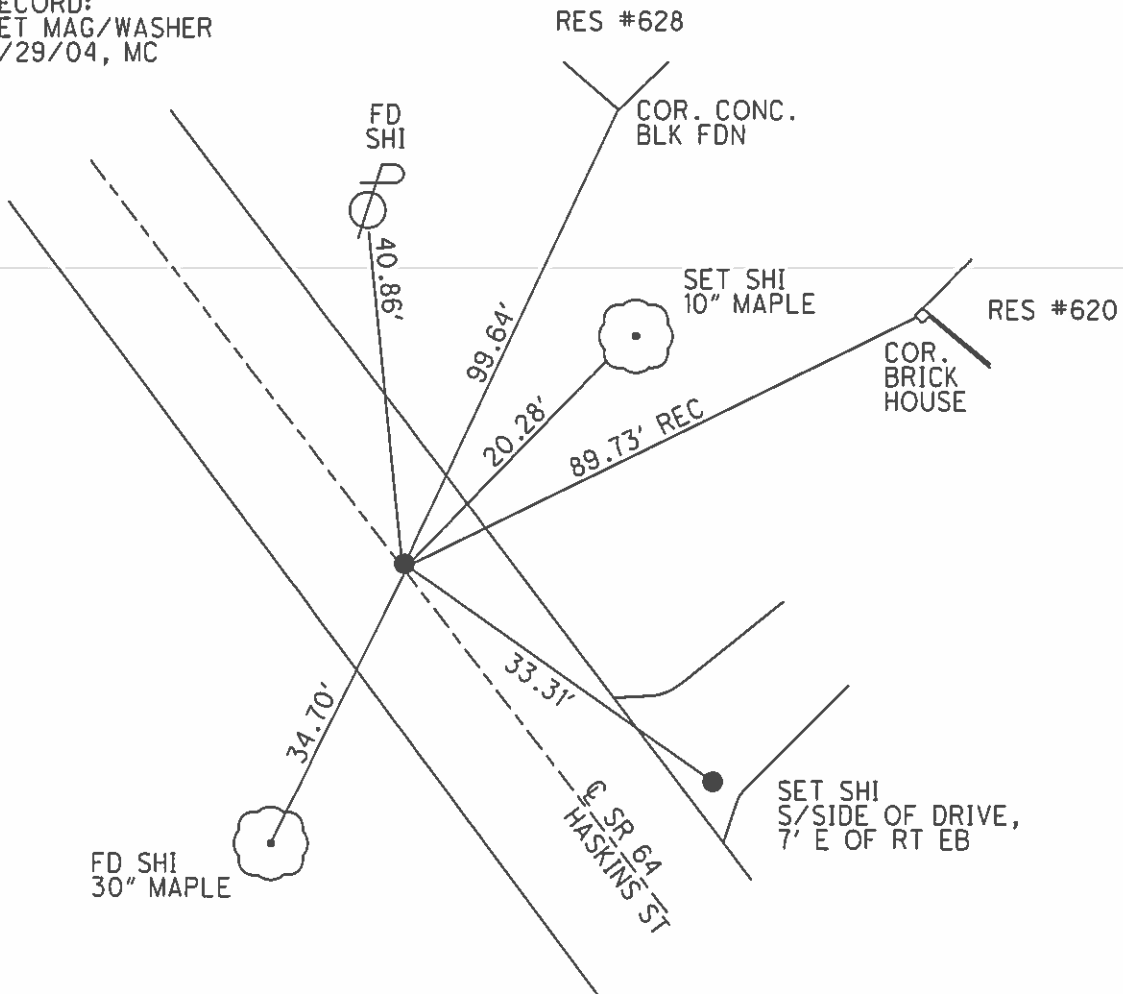
O.D.O.T. DISTRICT 2 SURVEY OFFICE (USE ONLY)

PERSONNEL \_\_\_\_\_ REFERENCE NO. 5 H SHEET 15 OF 31  
 NOTES CANTERBURY DATE 04/29/04 ROUTE SR 64  
 H.C. BARNHISEL WEATHER CLEAR COUNTY WOOD  
 R.C. HUSS TEMP. 75° TOWNSHIP PLAIN  
 \_\_\_\_\_ SECTION 24  
 \_\_\_\_\_ T 5 N R 10 E

TYPE MONUMENT \_\_\_\_\_ P.K./WASHER \_\_\_\_\_  
 ON SURFACE - ~~BELOW~~ \_\_\_\_\_ ON \_\_\_\_\_  
 LEFT - ☉ PAV'T - ~~RIGHT~~ \_\_\_\_\_ 3.2' \_\_\_\_\_  
6.3' TO LT EDGE PAVEMENT  
 S.L.M. \_\_\_\_\_ 163+69  
 GRID: NORTHING: \_\_\_\_\_ EASTING: \_\_\_\_\_



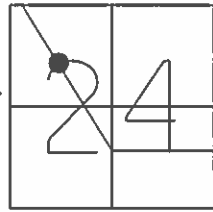
RECORD:  
 SET MAG/WASHER  
 6/29/04, MC



**O.D.O.T. DISTRICT 2 SURVEY OFFICE (USE ONLY)**

PERSONNEL \_\_\_\_\_ REFERENCE NO. 51 SHEET 16 OF 31  
 NOTES CANTERBURY DATE 04/30/04 ROUTE SR 64  
 H.C. BARNHISEL WEATHER CLEAR COUNTY WOOD  
 R.C. HUSS TEMP. 75° TOWNSHIP PLAIN  
 \_\_\_\_\_ SECTION 24  
 \_\_\_\_\_ T 5 N R 10 E

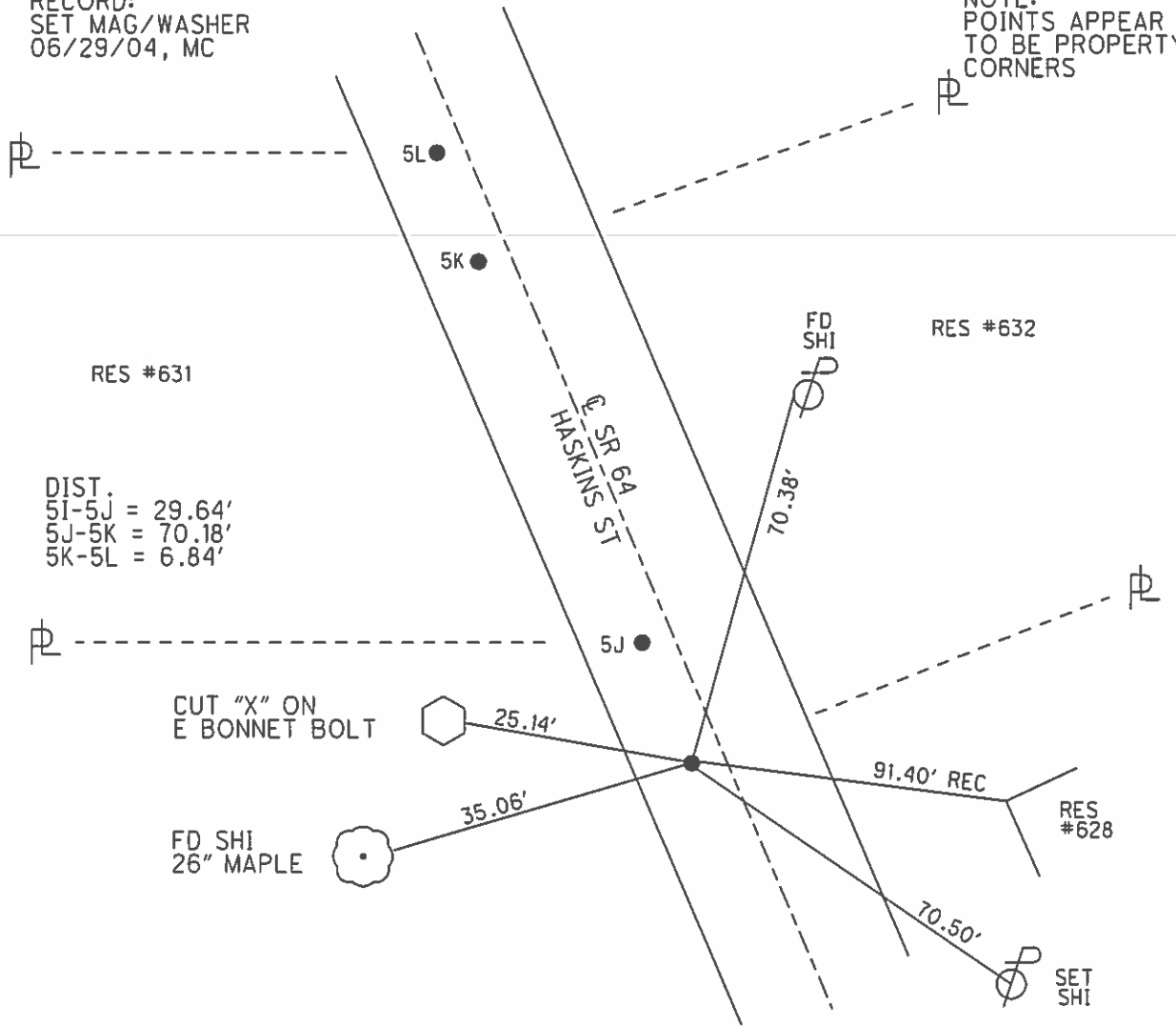
TYPE MONUMENT P.K.SHANK  
 ON SURFACE - ~~BELOW~~ ON \_\_\_\_\_  
 LEFT - ☉ PAV'T = ~~RIGHT~~ 2.6'  
7.2' TOLT EDGE PAVEMENT  
 S.L.M. 164+70



GRID: NORTHING: \_\_\_\_\_ EASTING: \_\_\_\_\_

RECORD:  
 SET MAG/WASHER  
 06/29/04, MC

NOTE:  
 POINTS APPEAR  
 TO BE PROPERTY  
 CORNERS



DIST.  
 5I-5J = 29.64'  
 5J-5K = 70.18'  
 5K-5L = 6.84'

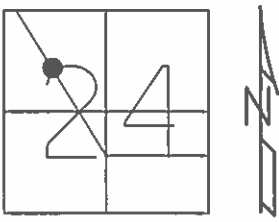


**O.D.O.T. DISTRICT 2 SURVEY OFFICE (USE ONLY)**

PERSONNEL \_\_\_\_\_ REFERENCE NO. 5 J SHEET 17 OF 31

NOTES CANTERBURY DATE 04/30/04 ROUTE SR 64  
 H.C. BARNHISEL WEATHER CLEAR COUNTY WOOD  
 R.C. HUSS TEMP. 75° TOWNSHIP PLAIN  
 SECTION 24  
 T 5 N R 10 E

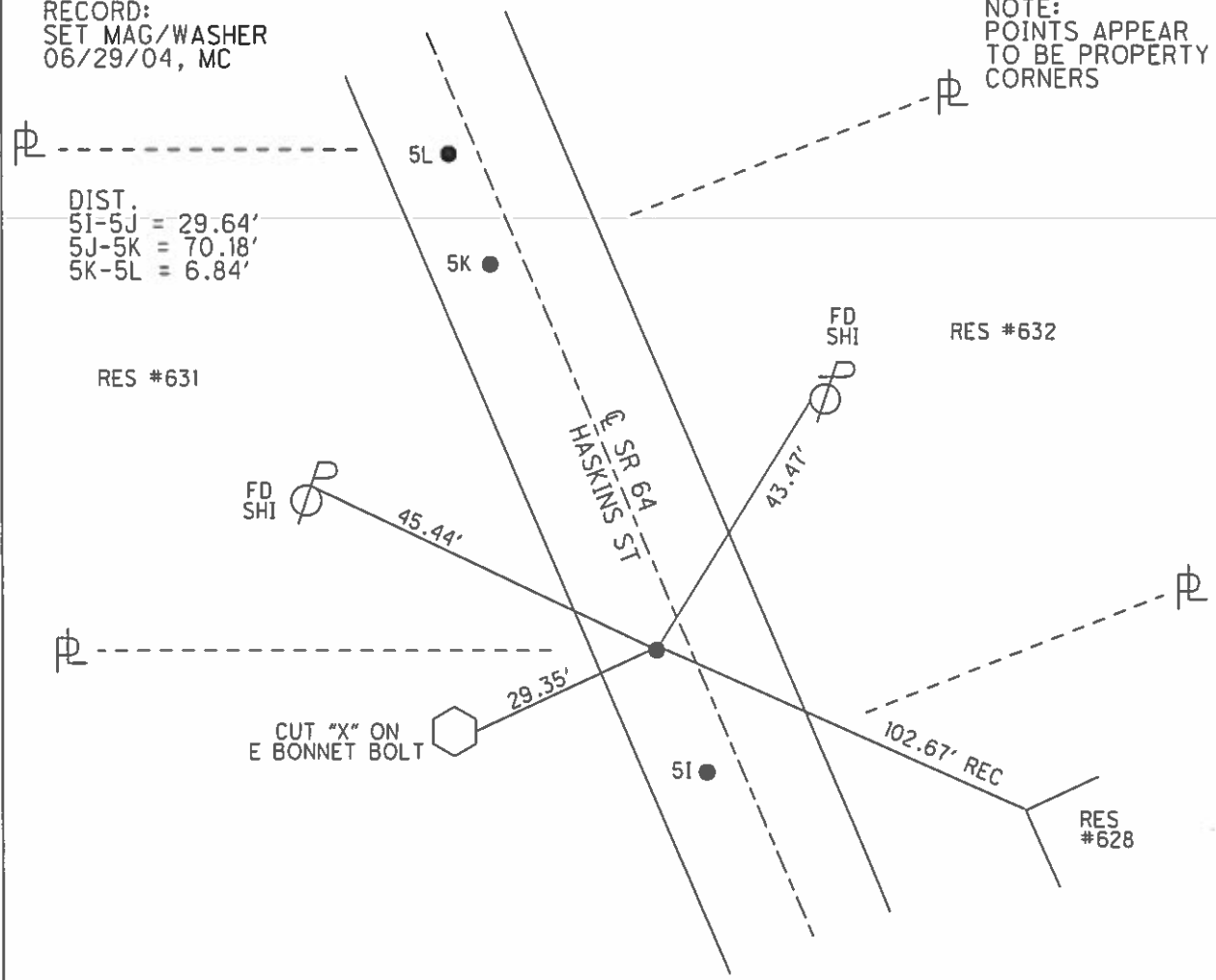
TYPE MONUMENT P.K./WASHER  
 ON SURFACE - ~~BELOW~~ ON \_\_\_\_\_  
 LEFT - ☉ PAV'T = ~~RIGHT~~ 2.4'  
7.3' TOLT EDGE PAVEMENT  
 S.L.M. 165+00



GRID: NORTHING: \_\_\_\_\_ EASTING: \_\_\_\_\_

RECORD:  
 SET MAG/WASHER  
 06/29/04, MC

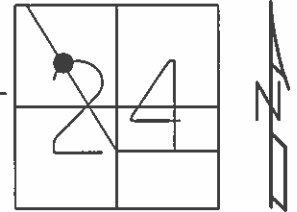
NOTE:  
 POINTS APPEAR  
 TO BE PROPERTY  
 CORNERS



O.D.O.T. DISTRICT 2 SURVEY OFFICE (USE ONLY)

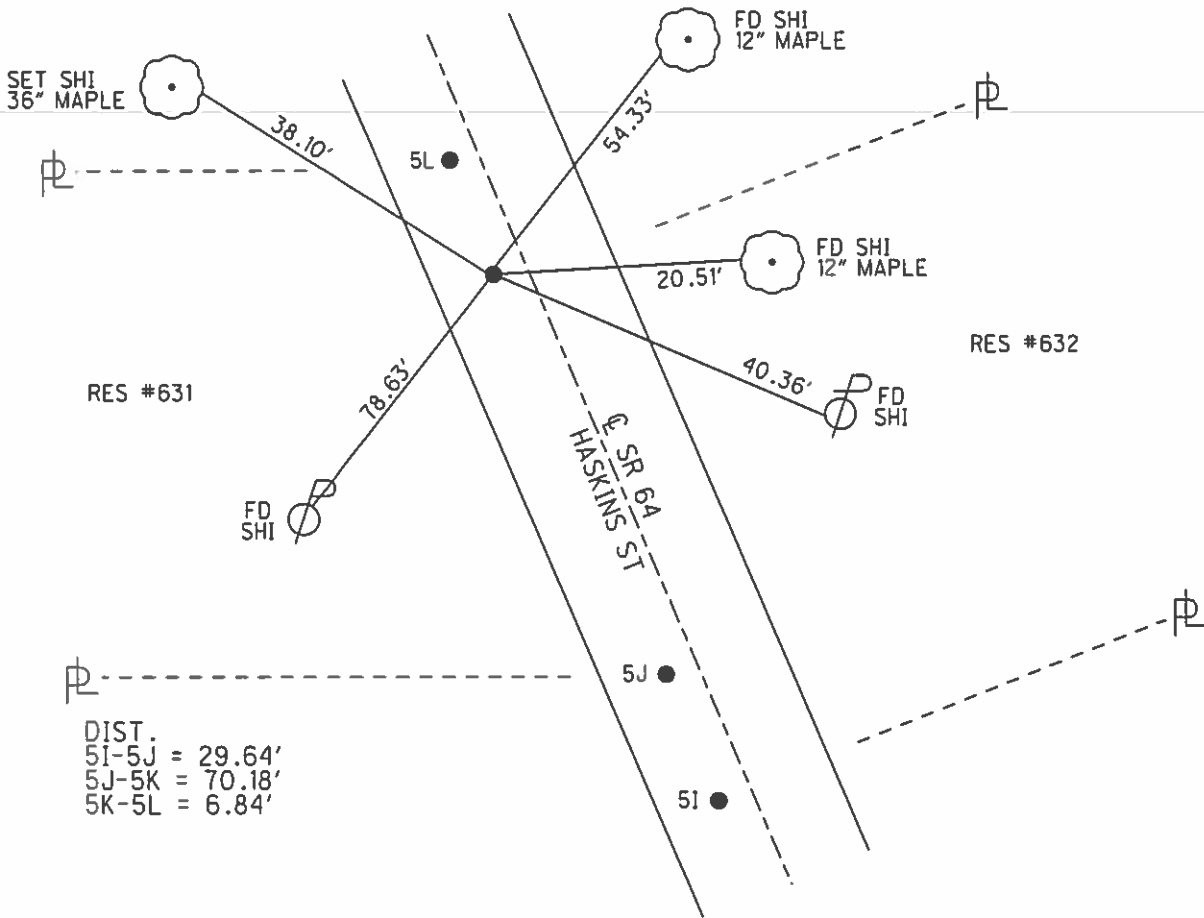
PERSONNEL \_\_\_\_\_ REFERENCE NO. 5 K SHEET 18 OF 31  
 NOTES CANTERBURY DATE 04/30/04 ROUTE SR 64  
 H.C. BARNHISEL WEATHER CLEAR COUNTY WOOD  
 R.C. HUSS TEMP. +75° TOWNSHIP PLAIN  
 SECTION 24  
 T 5 N R 10 E

TYPE MONUMENT \_\_\_\_\_ P.K.SHANK  
 ON SURFACE - ~~BELOW~~ ON \_\_\_\_\_  
 LEFT - ☉ PAV'T = ~~RIGHT~~ 1.4'  
7.8' TOLT EDGE PAVEMENT  
 S.L.M. 165+70  
 GRID: NORTHING: \_\_\_\_\_ EASTING: \_\_\_\_\_



RECORD:  
 SET MAG/WASHER  
 06/29/04, MC

NOTE:  
 POINTS APPEAR  
 TO BE PROPERTY  
 CORNERS

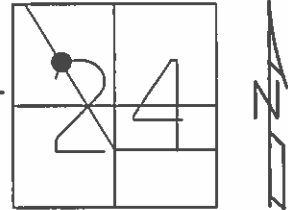


DIST.  
 5I-5J = 29.64'  
 5J-5K = 70.18'  
 5K-5L = 6.84'

O.D.O.T. DISTRICT 2 SURVEY OFFICE (USE ONLY)

PERSONNEL \_\_\_\_\_ REFERENCE NO. 5 L SHEET 19 OF 31  
 NOTES CANTERBURY DATE 04/30/04 ROUTE SR 64  
 H.C. BARNHISEL WEATHER CLEAR COUNTY WOOD  
 R.C. HUSS TEMP. 75° TOWNSHIP PLAIN  
 SECTION 24  
 T 5 N R 10 E

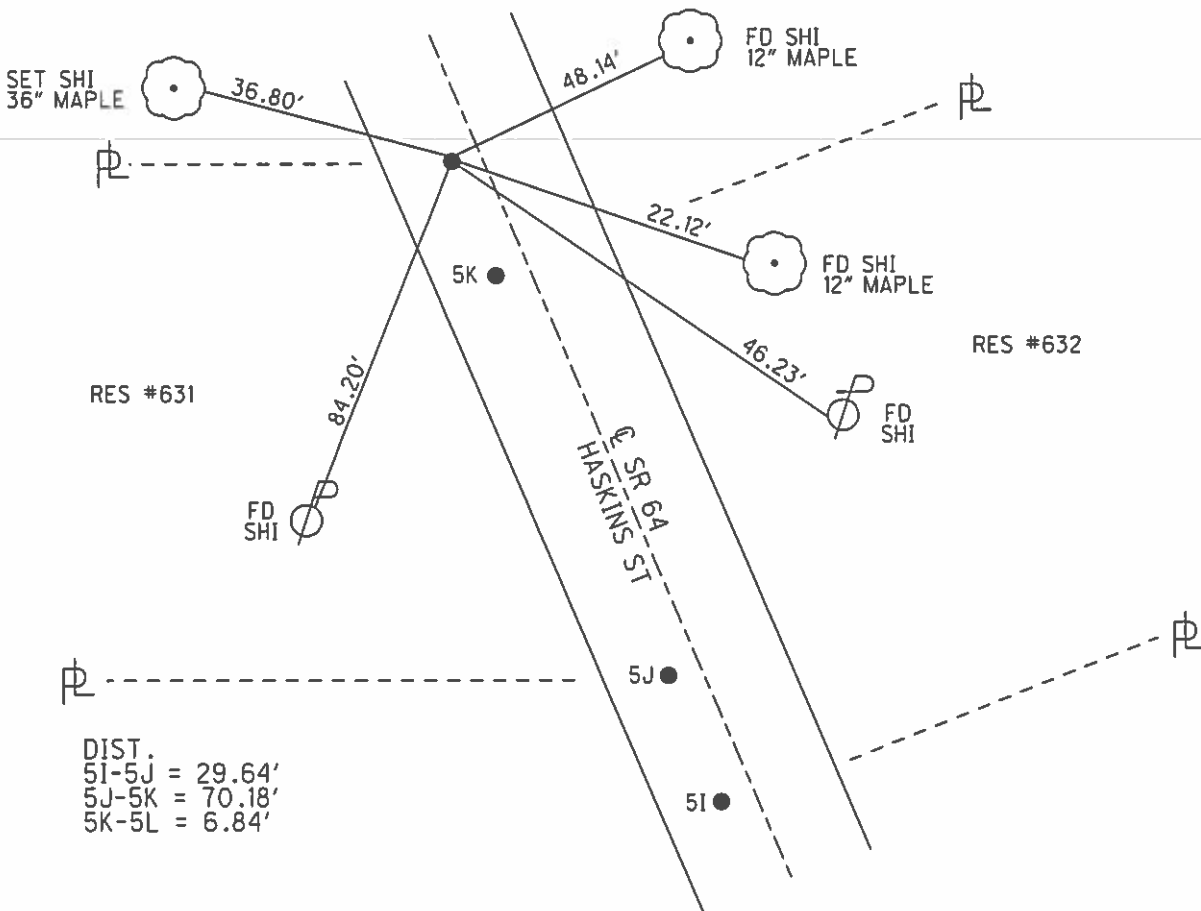
TYPE MONUMENT P.K./WASHER  
 ON SURFACE - ~~BELOW~~ ON \_\_\_\_\_  
 LEFT - ☉ PAV'T = ~~RIGHT~~ 1.4'  
7.8' TOLT EDGE PAVEMENT  
 S.L.M. 165+77



GRID: NORTHING: \_\_\_\_\_ EASTING: \_\_\_\_\_

RECORD:  
 SET MAG/WASHER  
 06/29/04, MC

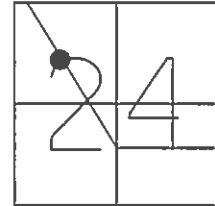
NOTE:  
 POINTS APPEAR  
 TO BE PROPERTY  
 CORNERS



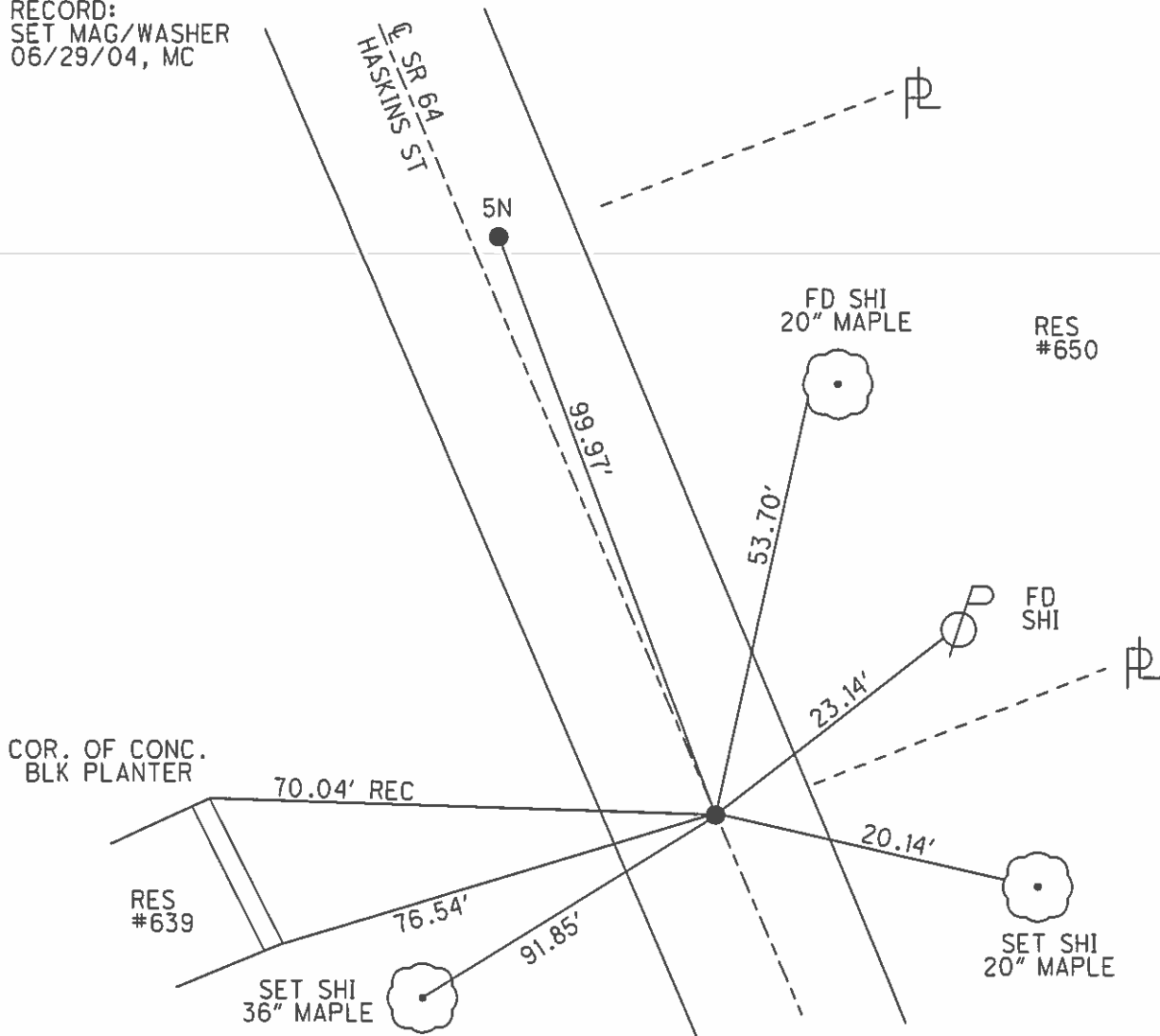
O.D.O.T. DISTRICT 2 SURVEY OFFICE (USE ONLY)

PERSONNEL \_\_\_\_\_ REFERENCE NO. 5 M SHEET 20 OF 31  
 NOTES CANTERBURY DATE 04/30/04 ROUTE SR 64  
 H.C. BARNHISEL WEATHER CLEAR COUNTY WOOD  
 R.C. HUSS TEMP. 75° TOWNSHIP PLAIN  
 SECTION 24  
 T 5 N R 10 E.

TYPE MONUMENT P.K./WASHER  
 ON SURFACE - ~~BELOW~~ ON \_\_\_\_\_  
 LEFT - Q PAV'T - ~~RIGHT~~ 0.8'  
9.1' TO LT. EDGE PAVEMENT  
 S.L.M. 166+69  
 GRID: NORTHING: \_\_\_\_\_ EASTING: \_\_\_\_\_



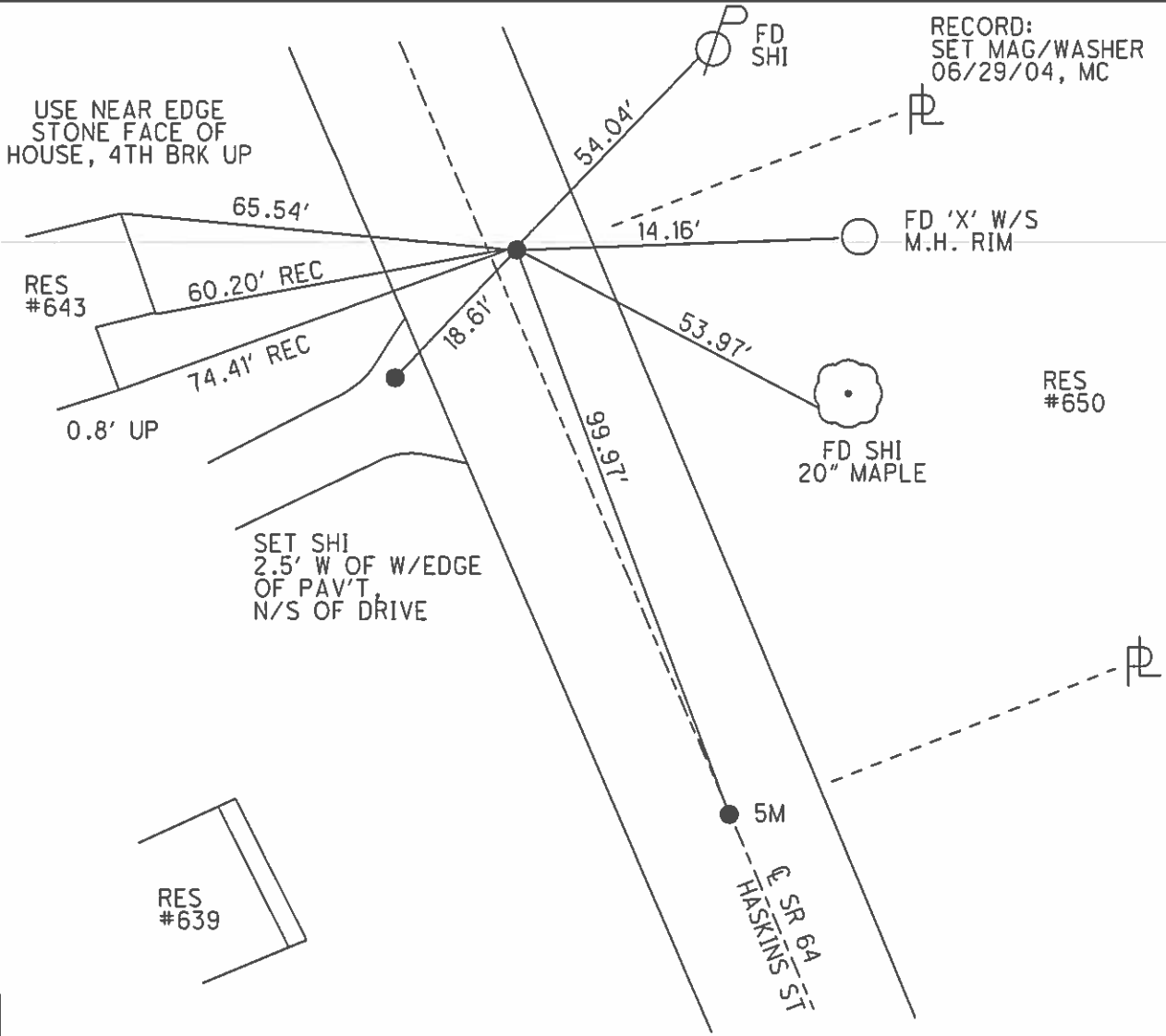
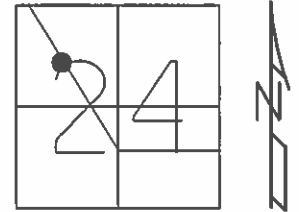
RECORD:  
 SET MAG/WASHER  
 06/29/04, MC



O.D.O.T. DISTRICT 2 SURVEY OFFICE (USE ONLY)

PERSONNEL \_\_\_\_\_ REFERENCE NO. 5 N SHEET 21 OF 31  
 NOTES CANTERBURY DATE 04/30/04 ROUTE SR 64  
 H.C. BARNHISEL WEATHER CLEAR COUNTY WOOD  
 R.C. HUSS TEMP. 75° TOWNSHIP PLAIN  
 \_\_\_\_\_ SECTION 24  
 \_\_\_\_\_ T 5 N R 10 E

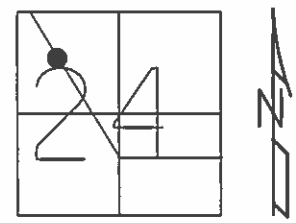
TYPE MONUMENT LG.R.R.SPIKE  
~~ON SURFACE~~ - BELOW 3"  
~~LEFT~~ - ☉ PAV'T - RIGHT 0.8'  
8.8' TO RT EDGE PAVEMENT  
 S.L.M. 167+69  
 GRID: NORTHING: \_\_\_\_\_ EASTING: \_\_\_\_\_



O.D.O.T. DISTRICT 2 SURVEY OFFICE (USE ONLY)

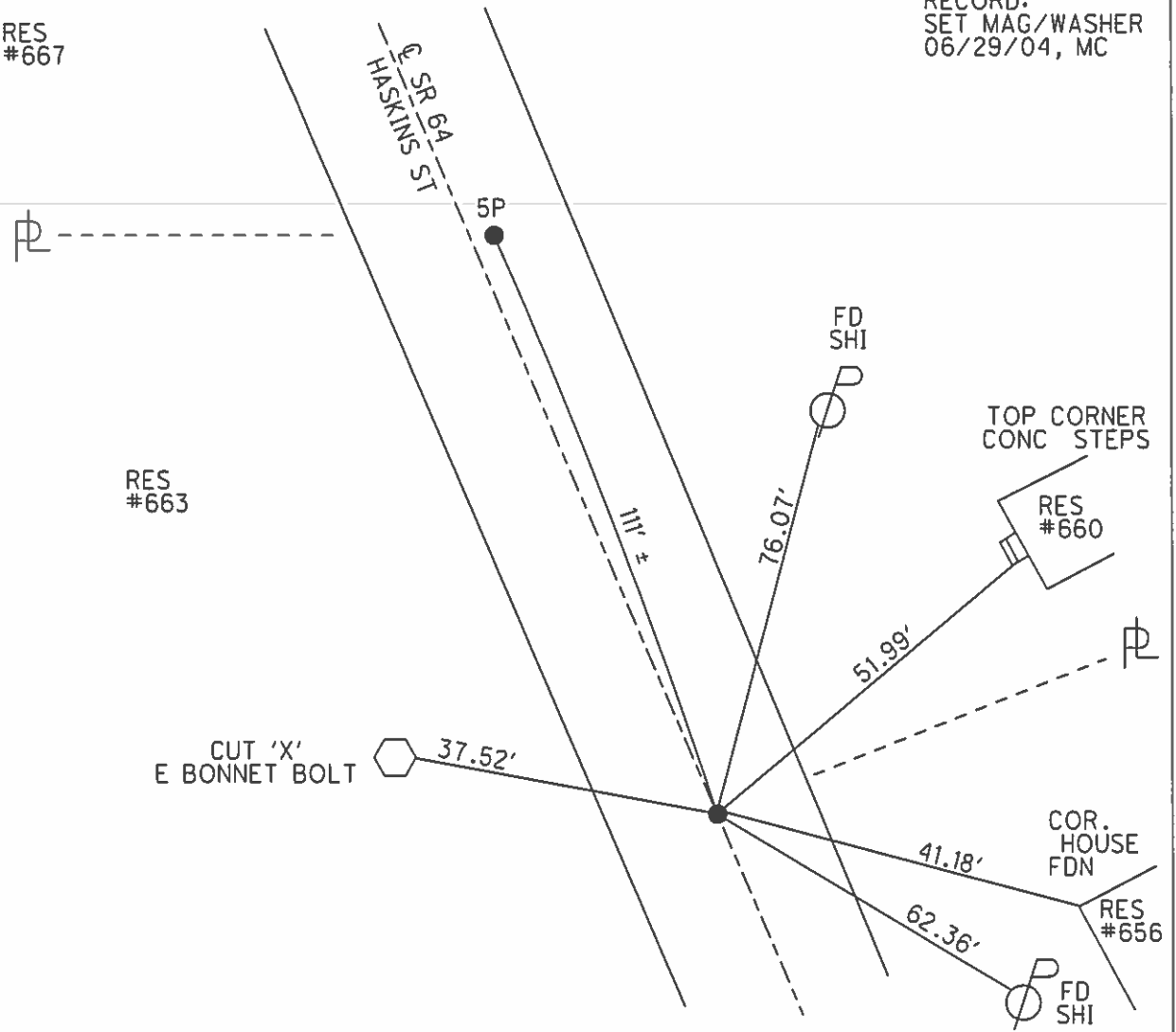
PERSONNEL \_\_\_\_\_ REFERENCE NO. 5 "0" SHEET 22 OF 31  
 NOTES CANTERBURY DATE 05/03/04 ROUTE SR 64  
 H.C. BARNHISEL WEATHER CLOUDY COUNTY WOOD  
 R.C. ARMS TEMP. 42° TOWNSHIP PLAIN  
 SECTION 24  
T 5 N R 10 E

TYPE MONUMENT P.K./WASHER  
 ON SURFACE - ~~BELOW~~ ON  
~~LEFT~~ - ☉ PAV'T - RIGHT 2'  
7.0' TO RT EDGE PAVEMENT  
 S.L.M. 169+69  
 GRID: NORTHING: \_\_\_\_\_ EASTING: \_\_\_\_\_



RES #667

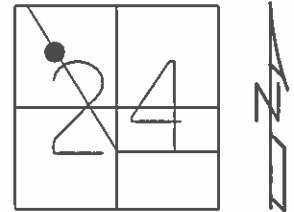
RECORD:  
 SET MAG/WASHER  
 06/29/04, MC



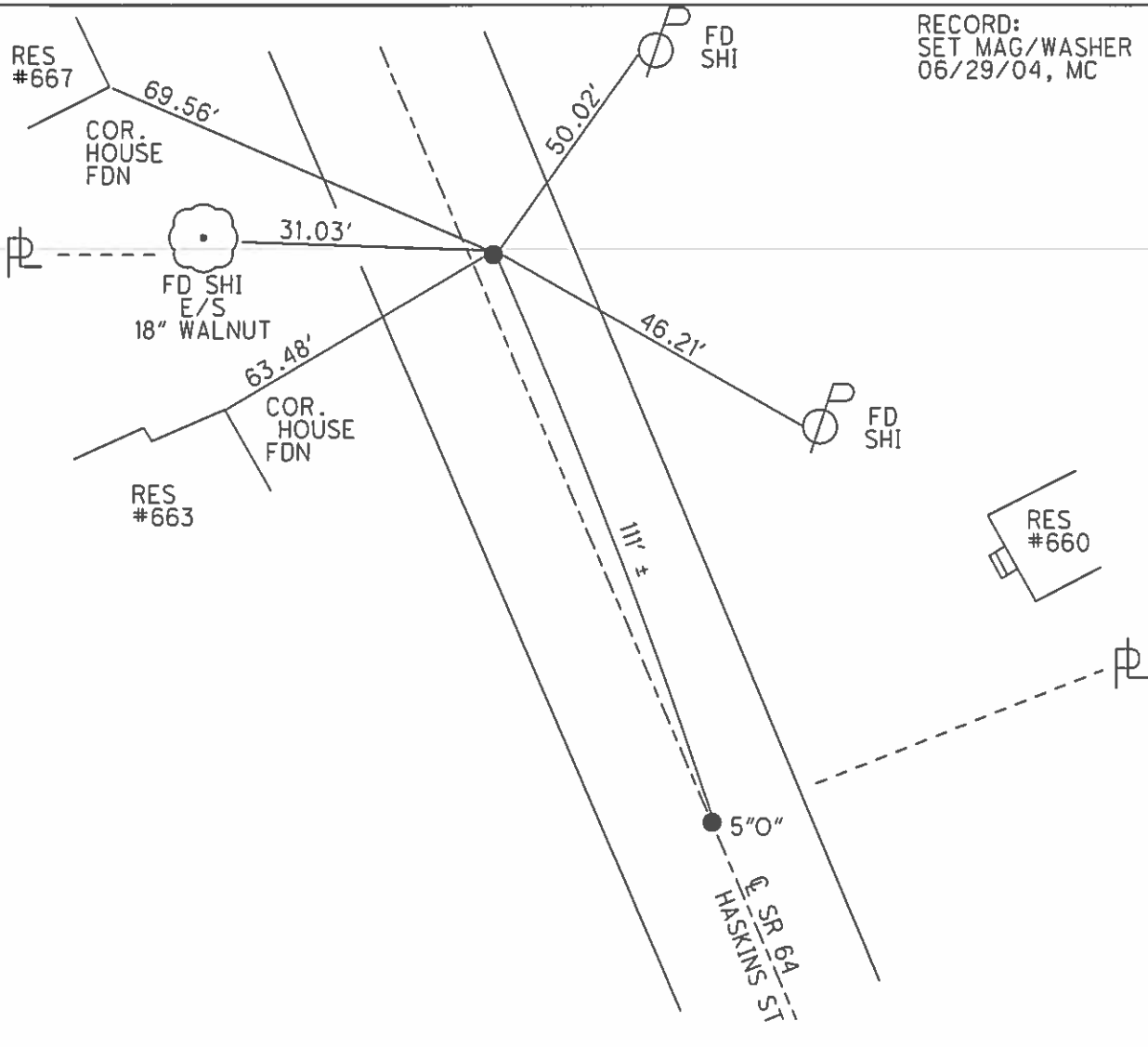
**O.D.O.T. DISTRICT 2 SURVEY OFFICE (USE ONLY)**

PERSONNEL \_\_\_\_\_ REFERENCE NO. 5 P SHEET 23 OF 31  
 NOTES CANTERBURY DATE 05/03/04 ROUTE SR 64  
 H.C. BARNHISEL WEATHER CLOUDY COUNTY WOOD  
 R.C. ARMS TEMP. 42° TOWNSHIP PLAIN  
 SECTION 24  
 T 5 N R 10 E

TYPE MONUMENT P.K./WASHER  
 ON SURFACE - ~~BELOW~~ ON  
~~LEFT~~ - C PAV'T - RIGHT 2.2'  
7.4' TO RT EDGE PAVEMENT  
 S.L.M. 170+80  
 GRID: NORTHING: \_\_\_\_\_ EASTING: \_\_\_\_\_



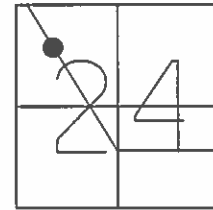
RECORD:  
 SET MAG/WASHER  
 06/29/04, MC



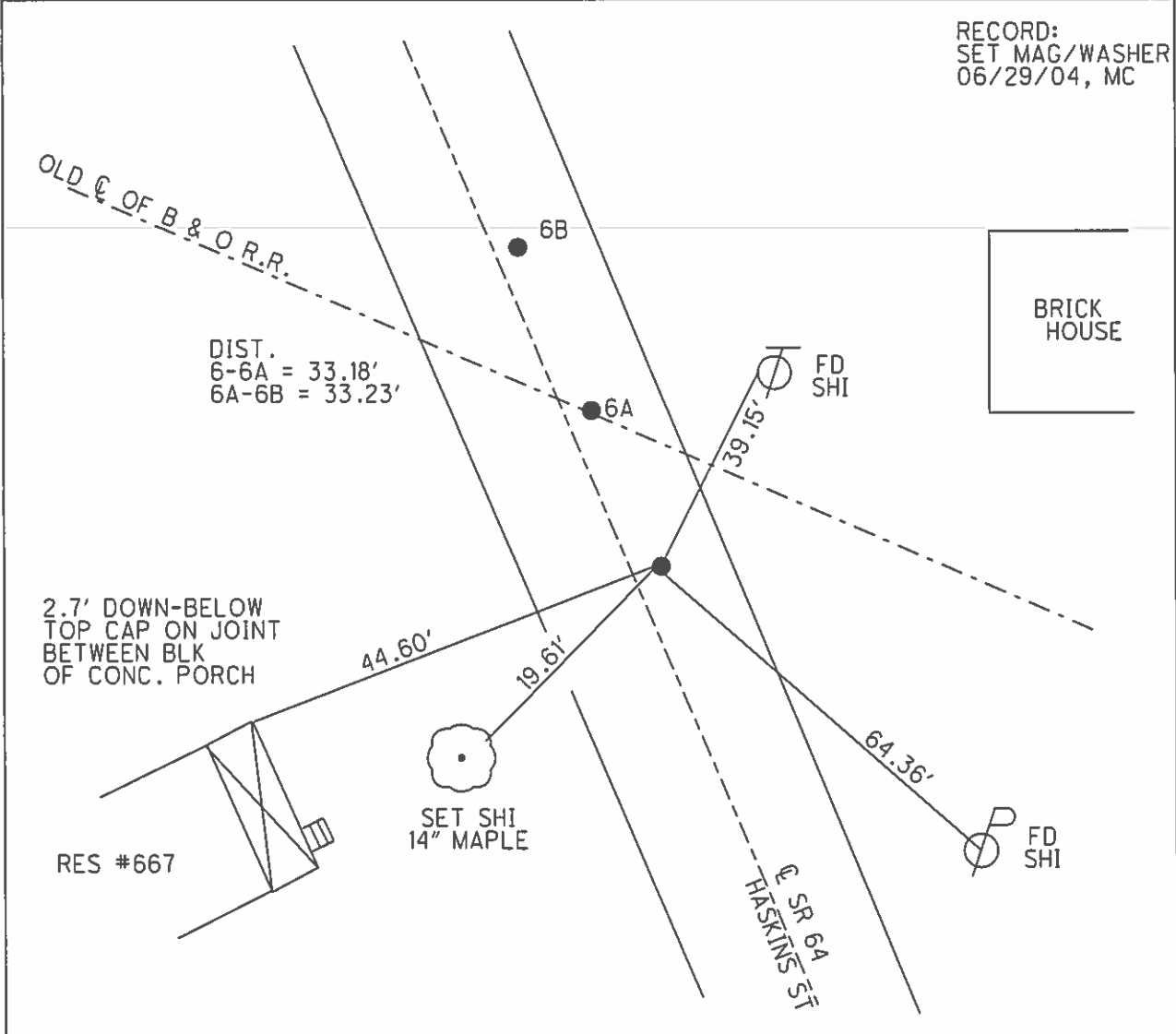
O.D.O.T. DISTRICT 2 SURVEY OFFICE (USE ONLY)

PERSONNEL \_\_\_\_\_ REFERENCE NO. 6 SHEET 24 OF 31  
 NOTES CANTERBURY DATE 05/03/04 ROUTE SR 64  
 H.C. BARNHISEL WEATHER CLOUDY COUNTY WOOD  
 R.C. ARMS TEMP. 45° TOWNSHIP PLAIN  
 SECTION 24  
 T 5 N R 10 E

TYPE MONUMENT P.K./WASHER  
 ON SURFACE - ~~BELOW~~ ON  
~~LEFT~~ - CL PAV'T - RIGHT 2.2'  
7.2' TO RT EDGE PAVEMENT  
 S.L.M. 171+85  
 GRID: NORTHING: \_\_\_\_\_ EASTING: \_\_\_\_\_



RECORD:  
 SET MAG/WASHER  
 06/29/04, MC



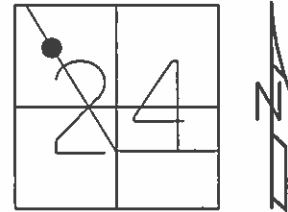


O.D.O.T. DISTRICT 2 SURVEY OFFICE (USE ONLY)

PERSONNEL \_\_\_\_\_ REFERENCE NO. 6 A SHEET 25 OF 31

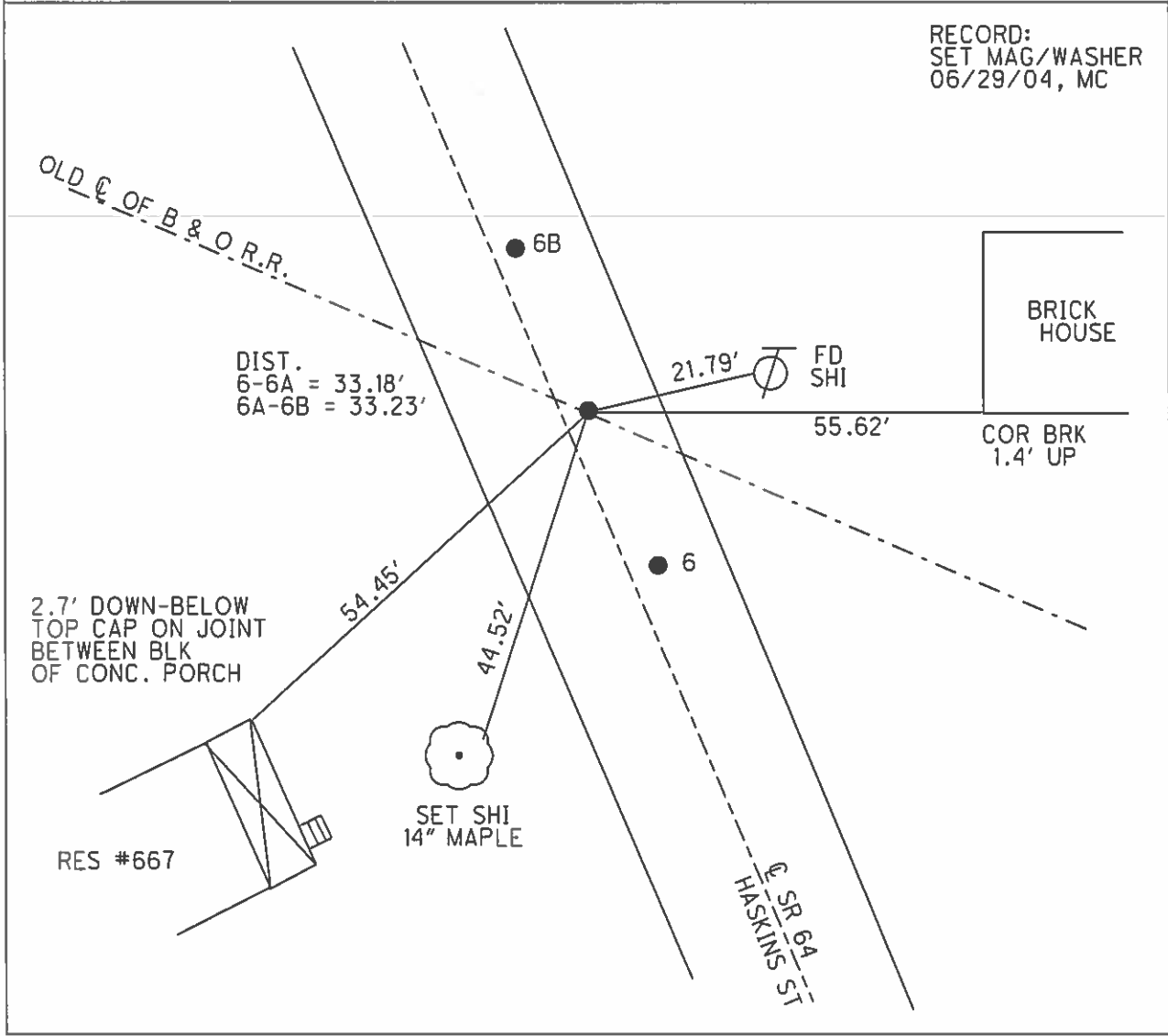
NOTES CANTERBURY DATE 05/03/04 ROUTE SR 64  
 H.C. BARNHISEL WEATHER CLOUDY COUNTY WOOD  
 R.C. ARMS TEMP. 45° TOWNSHIP PLAIN  
 SECTION 24  
 T 5 N R 10 E

TYPE MONUMENT P.K./WASHER  
 ON SURFACE - ~~BELOW~~ ON  
~~LEFT~~ - CL PAV'T - RIGHT 2'  
7.4' TO RT EDGE PAVEMENT  
 S.L.M. 172+18



GRID: NORTHING: \_\_\_\_\_ EASTING: \_\_\_\_\_

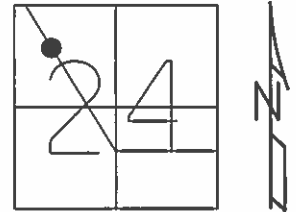
RECORD:  
 SET MAG/WASHER  
 06/29/04, MC



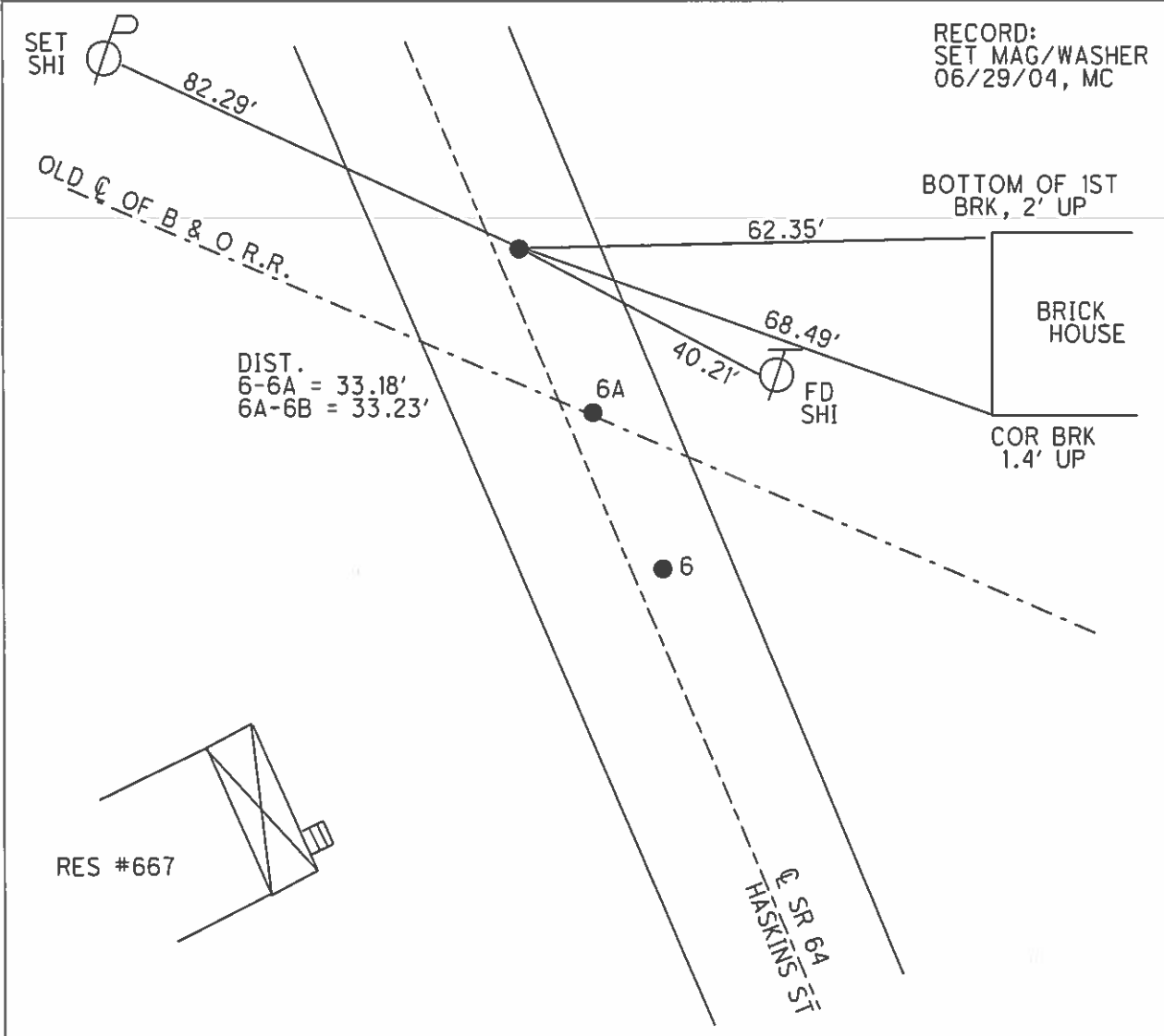
O.D.O.T. DISTRICT 2 SURVEY OFFICE (USE ONLY)

PERSONNEL \_\_\_\_\_ REFERENCE NO. 6 B SHEET 26 OF 31  
 NOTES CANTERBURY DATE 05/03/04 ROUTE SR 64  
 H.C. BARNHISEL WEATHER CLOUDY COUNTY WOOD  
 R.C. ARMS TEMP. 45° TOWNSHIP PLAIN  
 \_\_\_\_\_ SECTION 24  
 \_\_\_\_\_ T 5 N R 10 E

TYPE MONUMENT \_\_\_\_\_ P.K.SHANK  
 ON SURFACE - ~~BELOW~~ \_\_\_\_\_ ON \_\_\_\_\_  
~~LEFT~~ - CL PAV'T - RIGHT 3'  
6.8' TO RT. EDGE PAVEMENT  
 S.L.M. 172+52



GRID: NORTHING: \_\_\_\_\_ EASTING: \_\_\_\_\_



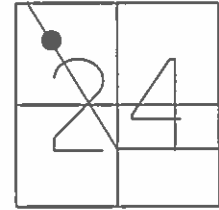
RECORD:  
 SET MAG/WASHER  
 06/29/04, MC

RES #667

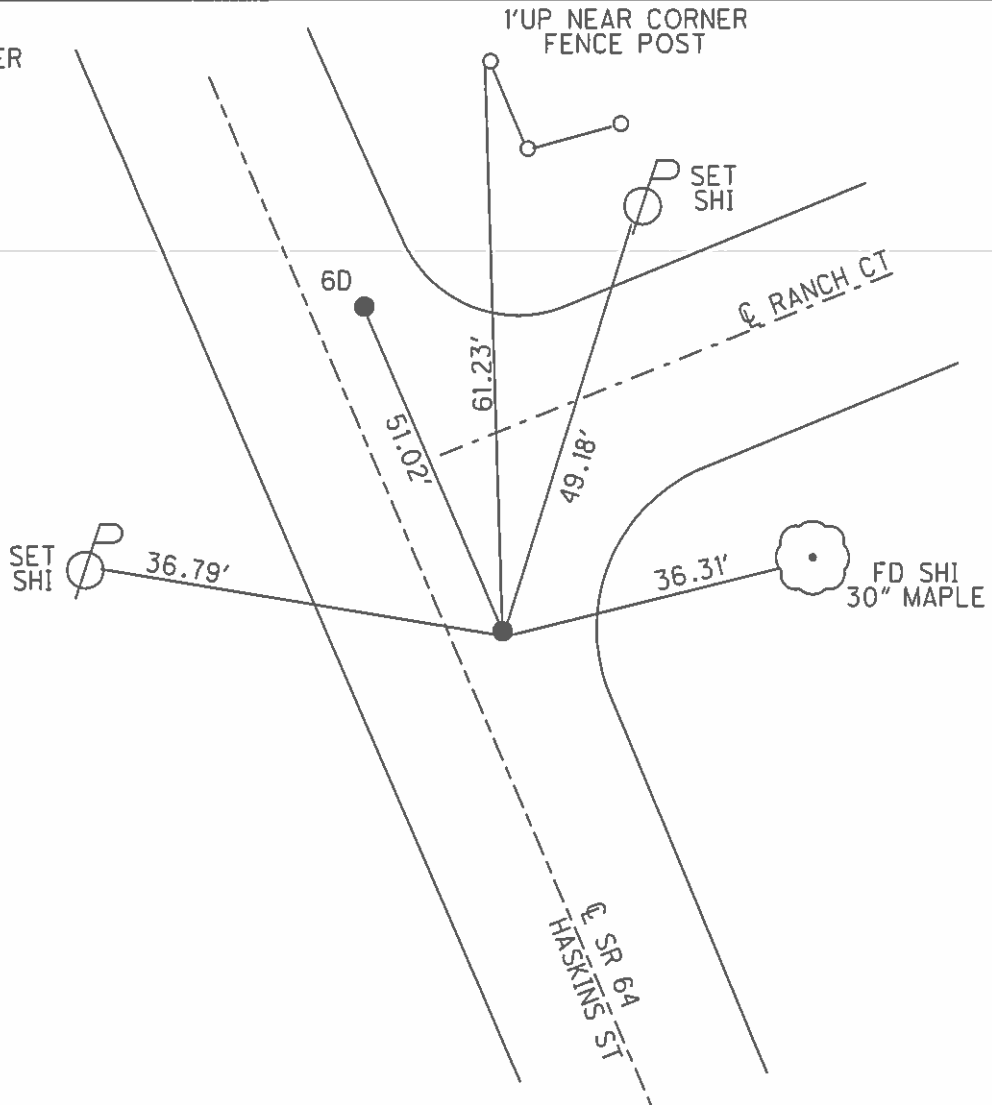
**O.D.O.T. DISTRICT 2 SURVEY OFFICE (USE ONLY)**

PERSONNEL \_\_\_\_\_ REFERENCE NO. 6 C SHEET 27 OF 31  
 NOTES CANTERBURY DATE 05/03/04 ROUTE SR 64  
 H.C. BARNHISEL WEATHER CLOUDY COUNTY WOOD  
 R.C. ARMS TEMP. 45° TOWNSHIP PLAIN  
 SECTION 24  
 T 5 N R 10 E

TYPE MONUMENT P.K.SHANK  
~~ON SURFACE~~ - BELOW 1.5"  
~~LEFT~~ -  $\odot$  PAV'T - RIGHT 2.8'  
12.8' TO LT EDGE PAVEMENT  
 S.L.M. 173+06  
 GRID: NORTHING: \_\_\_\_\_ EASTING: \_\_\_\_\_



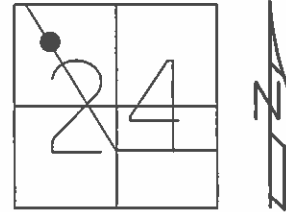
RECORD:  
 SET MAG/WASHER  
 06/29/04, MC



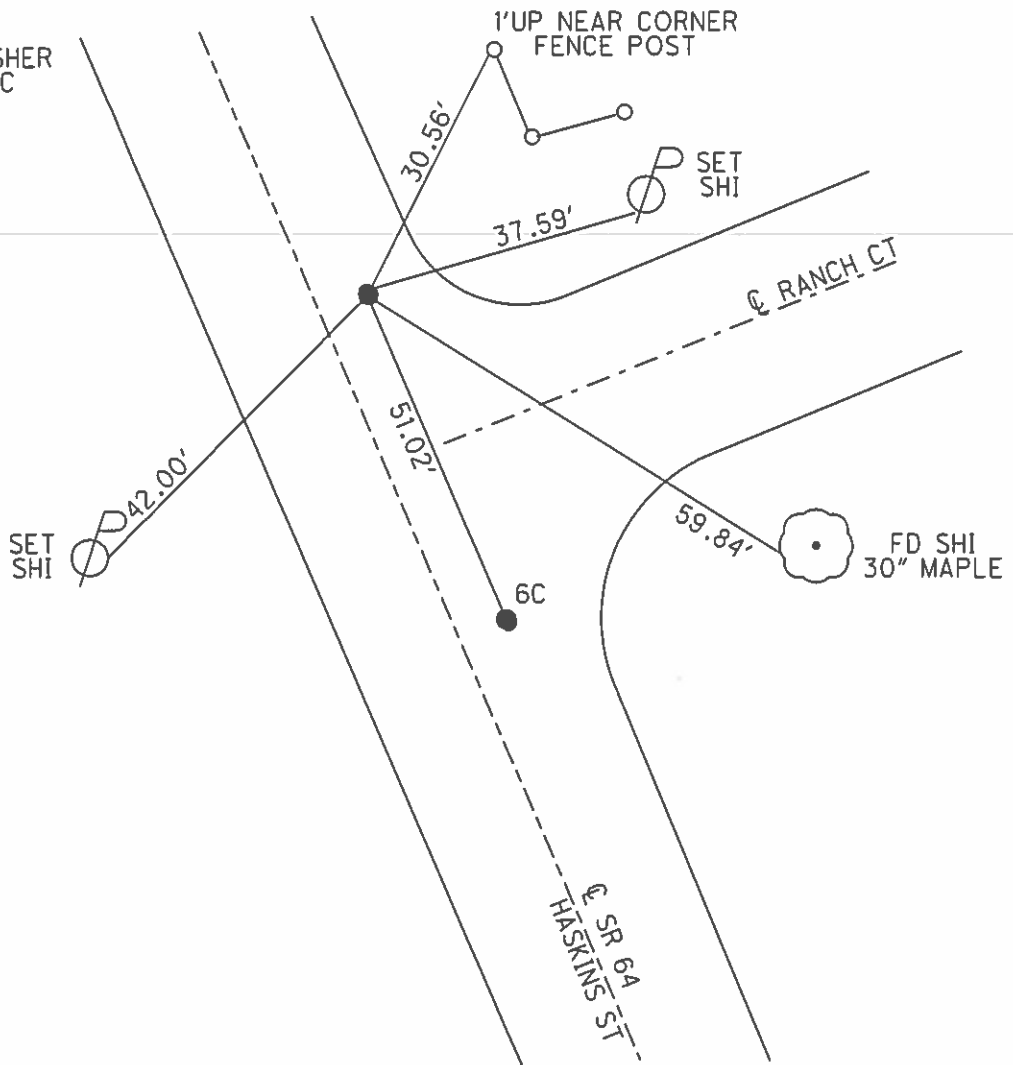
O.D.O.T. DISTRICT 2 SURVEY OFFICE (USE ONLY)

PERSONNEL \_\_\_\_\_ REFERENCE NO. 6 D SHEET 28 OF 31  
 NOTES CANTERBURY DATE 05/03/04 ROUTE SR 64  
 H.C. BARNHISEL WEATHER CLOUDY COUNTY WOOD  
 R.C. ARMS TEMP. 45° TOWNSHIP PLAIN  
 \_\_\_\_\_ SECTION 24  
 \_\_\_\_\_ T 5 N R 10 E

TYPE MONUMENT LG.R.R.SPIKE  
~~ON SURFACE~~ - BELOW 4"  
~~LEFT~~ - ℄ PAV'T - RIGHT 3.0'  
13' TO LT EDGE PAVEMENT  
 S.L.M. 173+57  
 GRID: NORTHING: \_\_\_\_\_ EASTING: \_\_\_\_\_



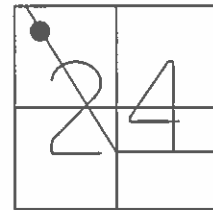
RECORD:  
 SET MAG/WASHER  
 06/29/04, MC



O.D.O.T. DISTRICT 2 SURVEY OFFICE (USE ONLY)

PERSONNEL \_\_\_\_\_ REFERENCE NO. 6 E SHEET 29 OF 31  
 NOTES CANTERBURY DATE 05/03/04 ROUTE SR 64  
 H.C. BARNHEISEL WEATHER CLOUDY COUNTY WOOD  
 R.C. ARMS TEMP. 45° TOWNSHIP PLAIN  
 \_\_\_\_\_ SECTION 24  
 \_\_\_\_\_ T 5 N R 10 E

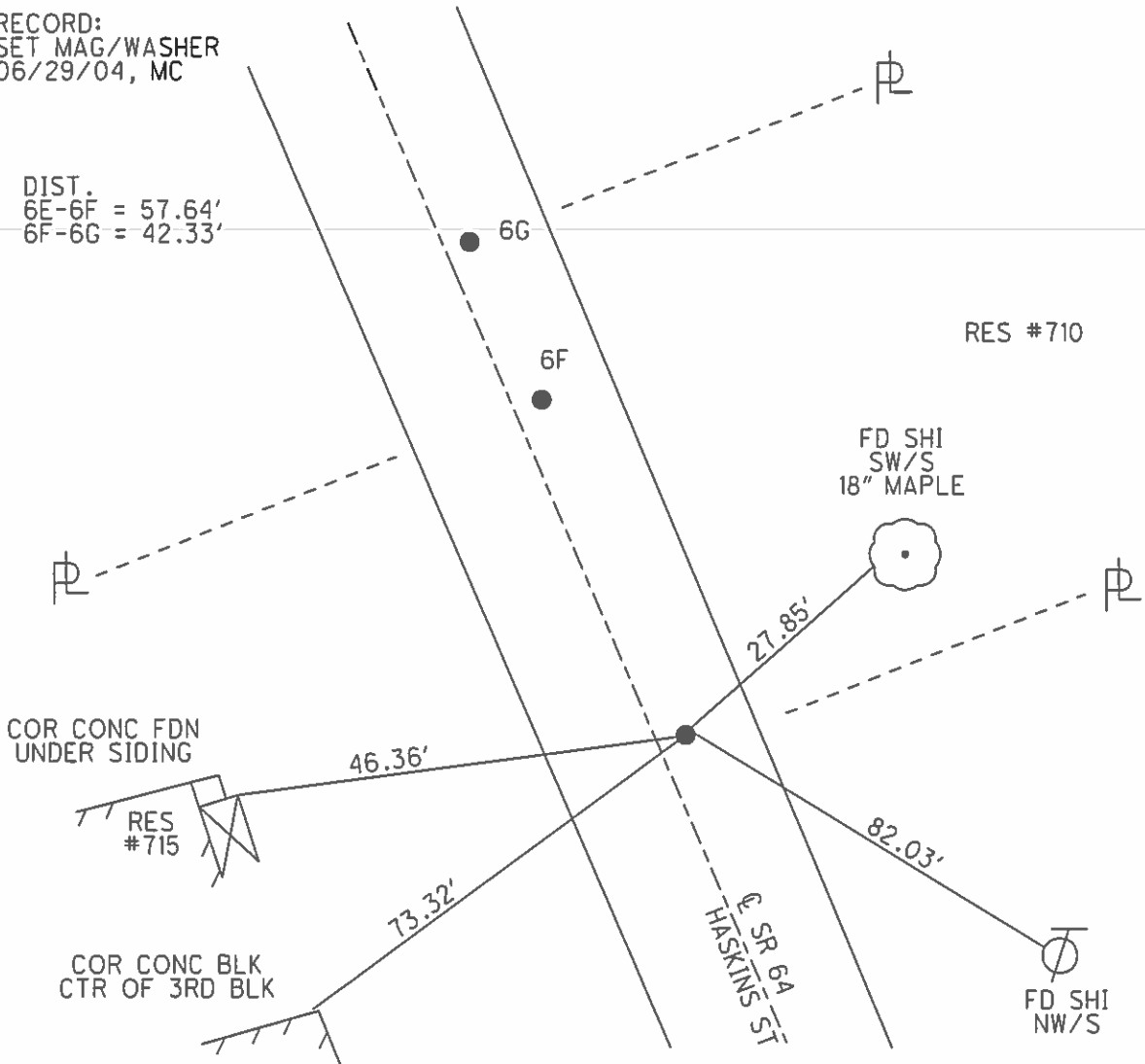
TYPE MONUMENT P.K.NAIL  
~~ON SURFACE~~ - BELOW 2"  
~~LEFT~~ - CL PAV'T - RIGHT 3.4'  
6.3' TO RT EDGE PAVEMENT  
 S.L.M. 175+26



GRID: NORTHING: \_\_\_\_\_ EASTING: \_\_\_\_\_

RECORD:  
 SET MAG/WASHER  
 06/29/04, MC

DIST.  
 6E-6F = 57.64'  
 6F-6G = 42.33'



O.D.O.T. DISTRICT 2 SURVEY OFFICE (USE ONLY)

PERSONNEL \_\_\_\_\_ REFERENCE NO. 6 F SHEET 30 OF 31

NOTES CANTERBURY DATE 05/03/04 ROUTE SR 64  
 H.C. BARNHISEL WEATHER CLOUDY COUNTY WOOD  
 R.C. ARMS TEMP. 45° TOWNSHIP PLAIN  
 SECTION 24  
T 5 N R 10 E

TYPE MONUMENT P.K.NAIL

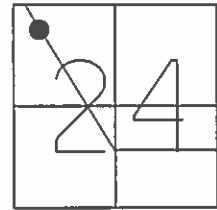
~~ON SURFACE~~ - BELOW 3.5"

~~LEFT~~ - Q PAV'T - RIGHT 3.2'

6.4' TO RT. EDGE PAVEMENT

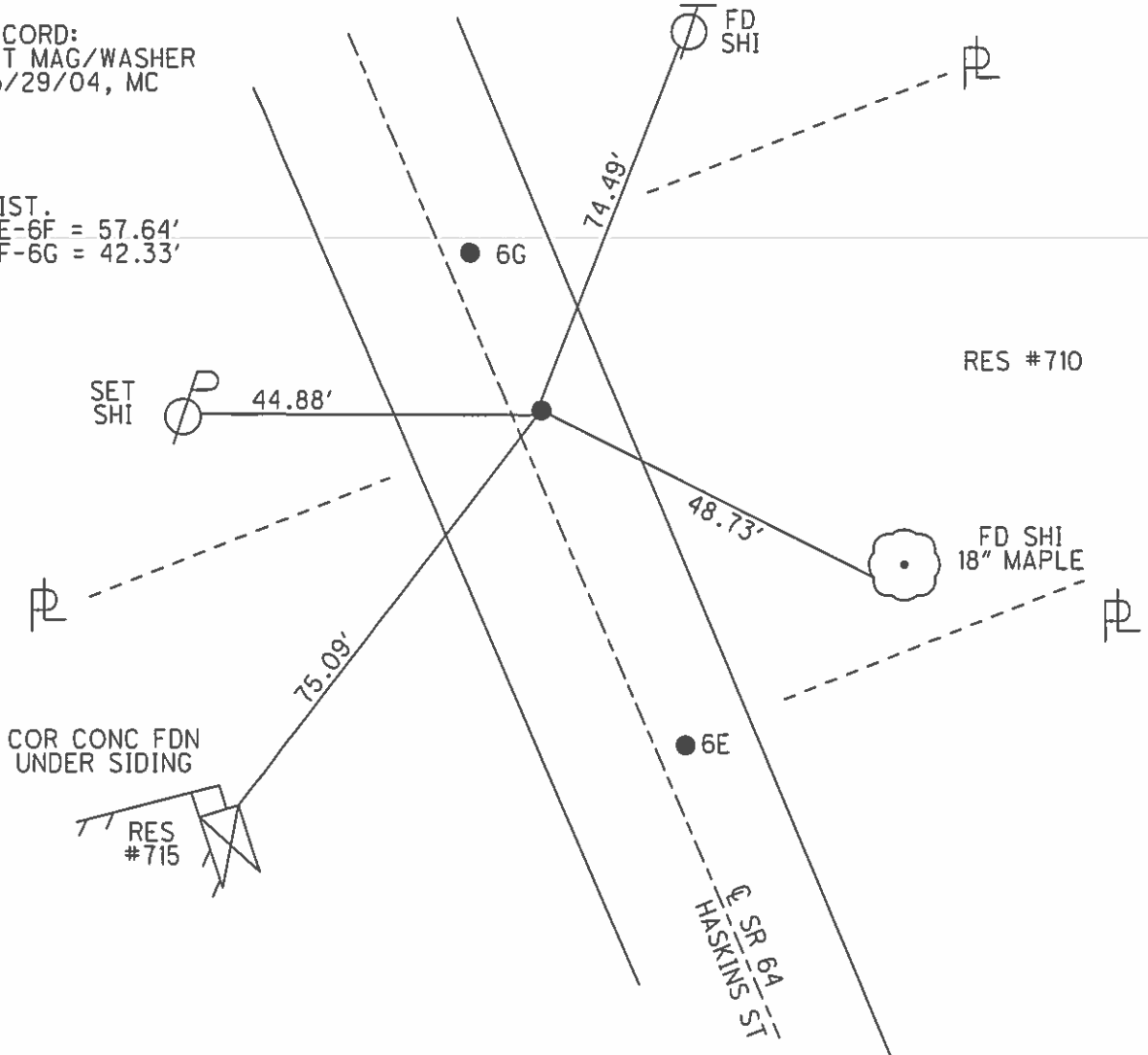
S.L.M. 175+84

GRID: NORTHING: \_\_\_\_\_ EASTING: \_\_\_\_\_



RECORD:  
 SET MAG/WASHER  
 06/29/04, MC

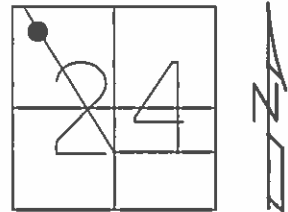
DIST.  
 6E-6F = 57.64'  
 6F-6G = 42.33'



O.D.O.T. DISTRICT 2 SURVEY OFFICE (USE ONLY)

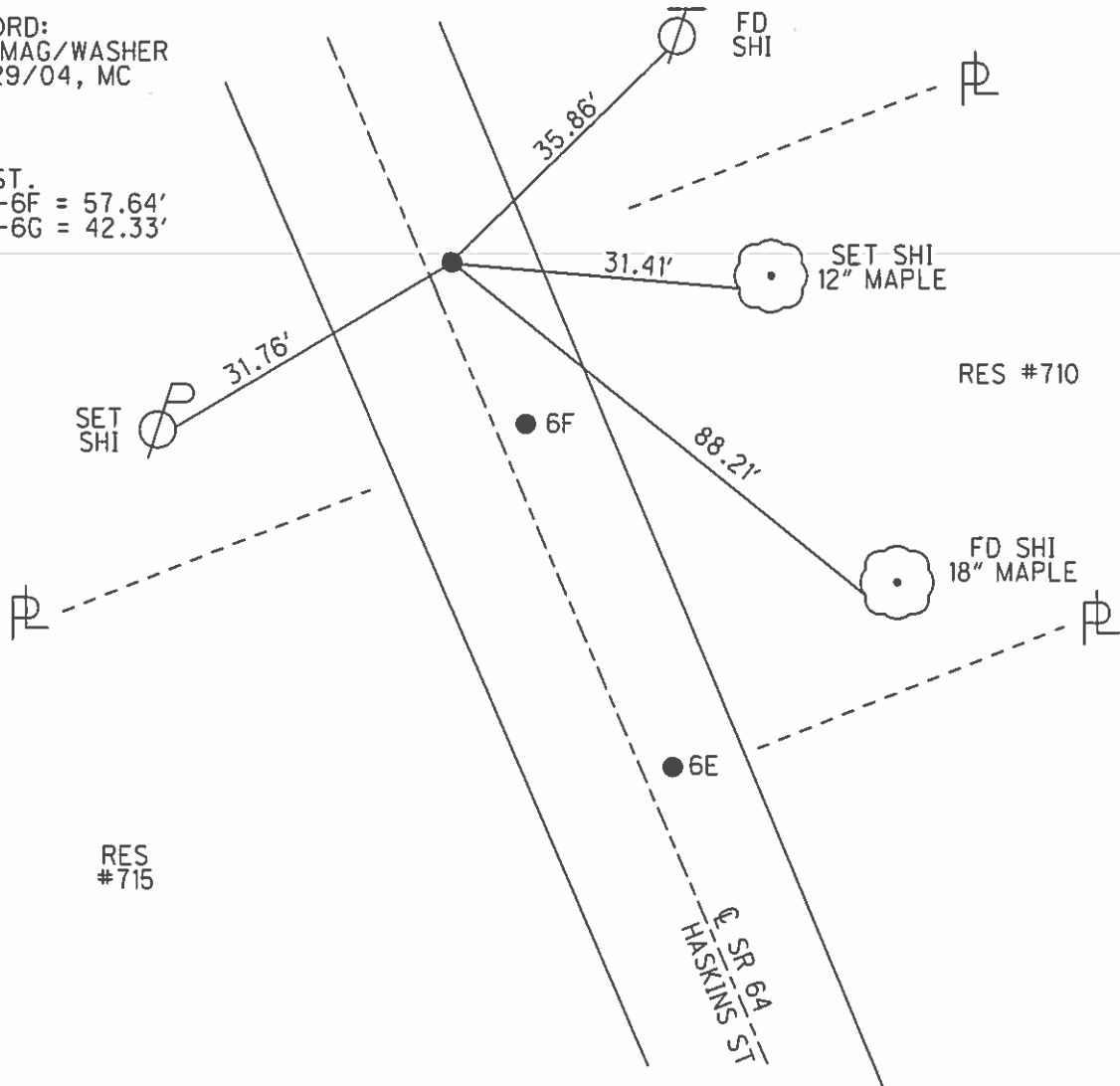
PERSONNEL \_\_\_\_\_ REFERENCE NO. 6 G SHEET 31 OF 31  
 NOTES CANTERBURY DATE 05/03/04 ROUTE SR 64  
 H.C. BARNHISEL WEATHER CLOUDY COUNTY WOOD  
 R.C. ARMS TEMP. 45° TOWNSHIP PLAIN  
 \_\_\_\_\_ SECTION 24  
 \_\_\_\_\_ T 5 N R 10 E

TYPE MONUMENT P.K./WASHER  
 ON SURFACE - ~~BELOW~~ ON \_\_\_\_\_  
~~LEFT~~ - Q PAV'T - RIGHT 3.2'  
6.7' TO RT EDGE PAVEMENT  
 S.L.M. 176+26  
 GRID: NORTHING: \_\_\_\_\_ EASTING: \_\_\_\_\_



RECORD:  
 SET MAG/WASHER  
 06/29/04, MC

DIST.  
 6E-6F = 57.64'  
 6F-6G = 42.33'



RES #715

RES #710

SR 64  
 HASKINS ST

**O.D.O.T. DISTRICT 2 SURVEY OFFICE USE ONLY**

PERSONNEL \_\_\_\_\_ REFERENCE NO. 7 SHEET 1 OF 32

NOTES	<u>WESTFALL</u>	DATE	<u>06-05-13</u>	ROUTE	<u>SR 64</u>
H.C.	<u>ROUSOS</u>	WEATHER	<u>CLEAR</u>	COUNTY	<u>WOOD</u>
R.C.	<u>RHOADES</u>	TEMP.	<u>68° F</u>	TOWNSHIP	<u>PLAIN</u>
				SECTION	<u>14</u>
				T	<u>5 N</u>
				R	<u>10 E</u>

TYPE MONUMENT MAG NAIL & WASHER

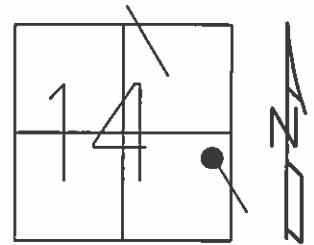
ON SURFACE - ~~BELOW~~ YES

~~LEFT~~ - C PAV'T - RIGHT 0.8'

8.5' TO RT EDGE PAVEMENT

S.L.M. 214+07

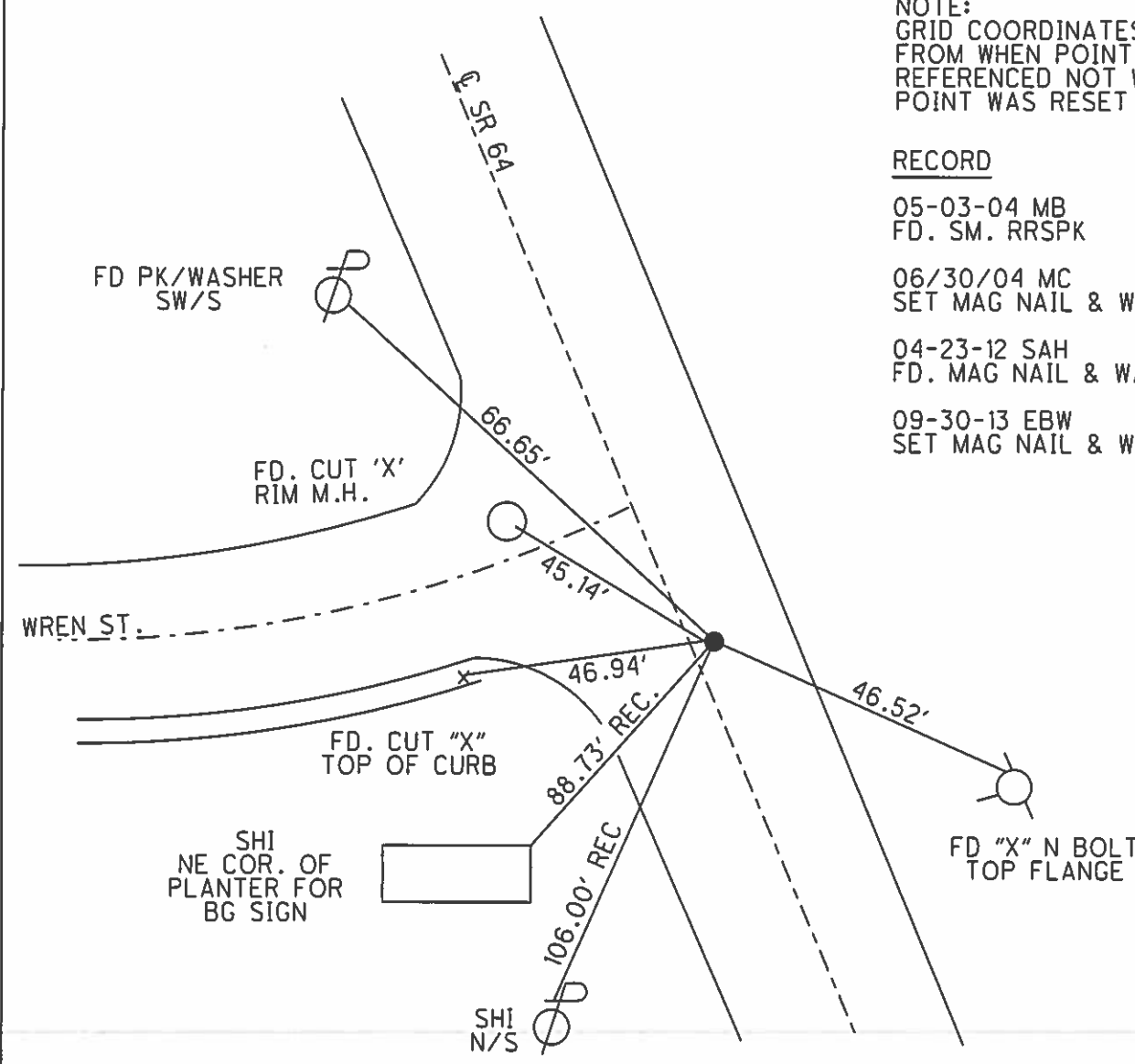
Grid: Northing: 631,026.251 Easting: 1,646,643.263



NOTE:  
GRID COORDINATES ARE FROM WHEN POINT WAS REFERENCED NOT WHEN POINT WAS RESET

RECORD

- 05-03-04 MB  
FD. SM. RRSPK
- 06/30/04 MC  
SET MAG NAIL & WASHER
- 04-23-12 SAH  
FD. MAG NAIL & WASHER
- 09-30-13 EBW  
SET MAG NAIL & WASHER



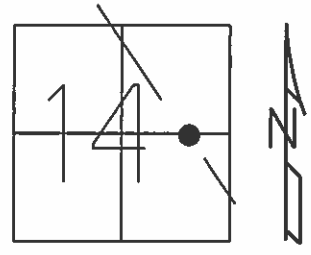


O.D.O.T. DISTRICT 2 SURVEY OFFICE USE ONLY

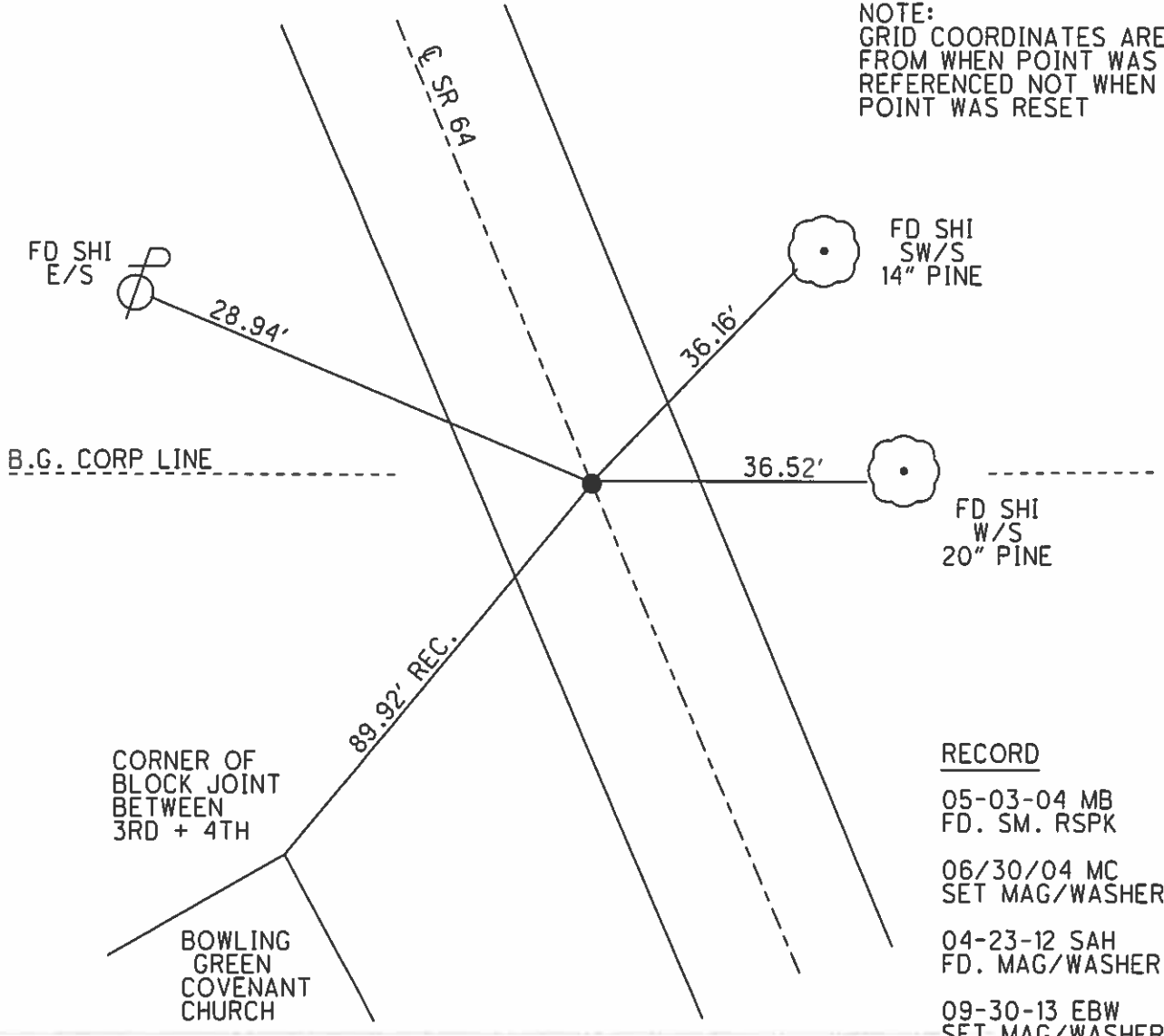
PERSONNEL \_\_\_\_\_ REFERENCE NO. 7 A SHEET 2 OF 32  
 NOTES WESTFALL DATE 06-05-13 ROUTE SR 64  
 H.C. ROUSOS WEATHER CLEAR COUNTY WOOD  
 R.C. RHOADES TEMP. 68° F TOWNSHIP PLAIN  
 \_\_\_\_\_ SECTION 145  
 \_\_\_\_\_ T 5 N R 10 E

TYPE MONUMENT MAG NAIL & WASHER  
 ON SURFACE - ~~BELOW~~ YES  
~~LEFT~~ - C PAV'T - RIGHT 0.5'  
9.1' TO RT EDGE PAVEMENT  
 S.L.M. 217+27

Grid: Northing: 631,298.985 Easting: 1,646,501.035



NOTE:  
 GRID COORDINATES ARE  
 FROM WHEN POINT WAS  
 REFERENCED NOT WHEN  
 POINT WAS RESET



- RECORD**
- 05-03-04 MB  
FD. SM. RSPK
  - 06/30/04 MC  
SET MAG/WASHER
  - 04-23-12 SAH  
FD. MAG/WASHER
  - 09-30-13 EBW  
SET MAG/WASHER

O.D.O.T. DISTRICT 2 SURVEY OFFICE

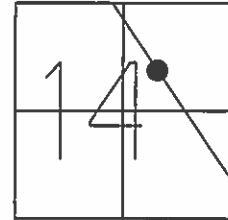
PERSONNEL

REFERENCE NO. 7 B SHEET 3 OF 32

NOTES	<u>WESTFALL</u>	DATE	<u>06-04-13</u>	ROUTE	<u>S.R. 64</u>
H.C.	<u>ROUSOS</u>	WEATHER	<u>CLEAR</u>	COUNTY	<u>WOOD</u>
R.C.	<u>RHOADES</u>	TEMP.	<u>63° F</u>	TOWNSHIP	<u>PLAIN</u>
				SECTION	<u>11</u>
				T	<u>5 N</u>
				R	<u>10 E</u>

TYPE MONUMENT RRSPK  
~~ON SURFACE~~ - BELOW 0.3  
~~LEFT~~ - C PAV'T - RIGHT 1.0'  
8.0' TO RT. EDGE PAVEMENT  
 S.L.M. 223+88

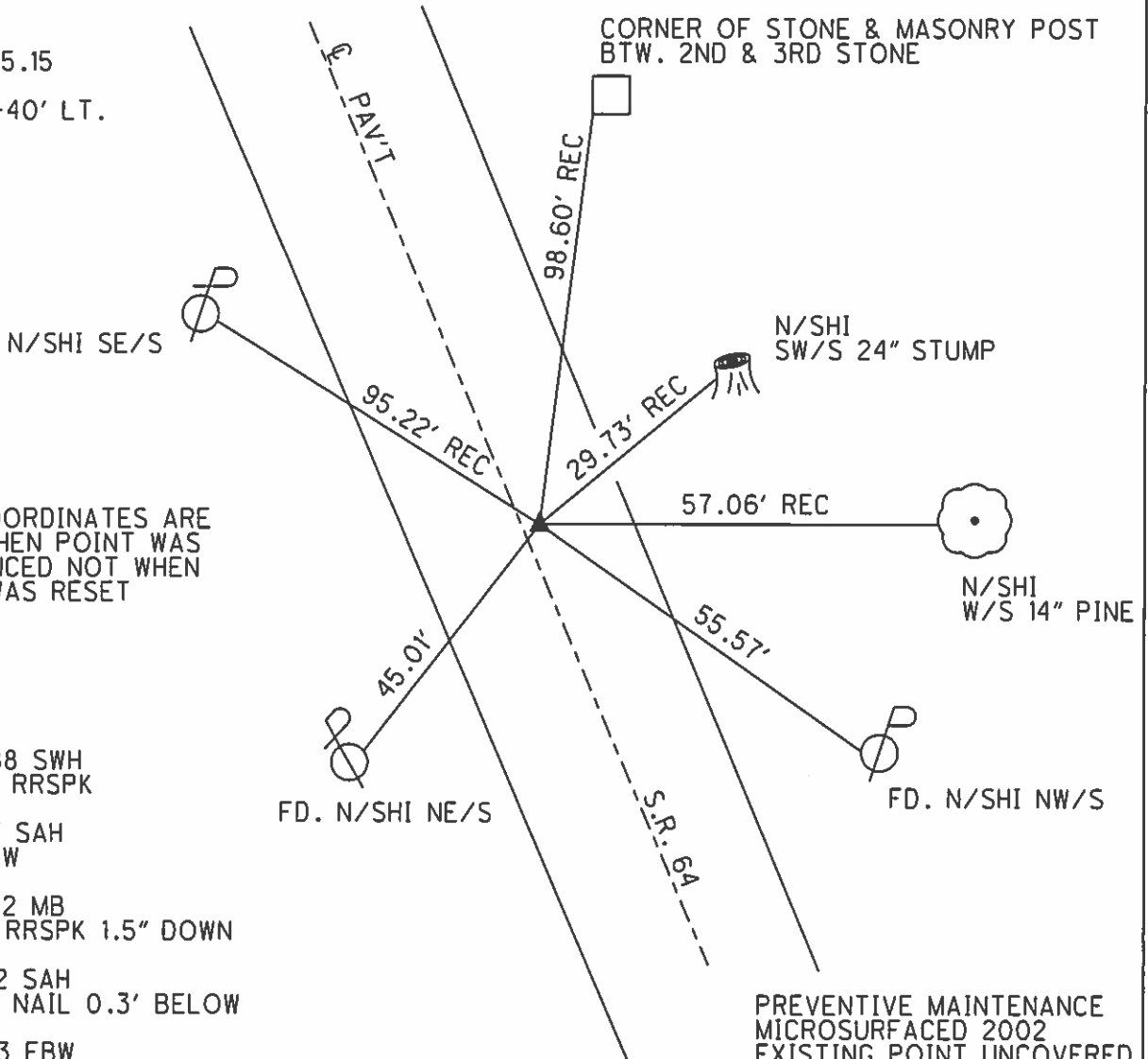
Grid: Northing: 631,807.841 Easting: 1,646,236.479



RECORD

PI 36+05.15  
 $\Delta = 0^\circ - 40' \text{ LT.}$

CORNER OF STONE & MASONRY POST  
 BTW. 2ND & 3RD STONE



NOTE:  
 GRID COORDINATES ARE  
 FROM WHEN POINT WAS  
 REFERENCED NOT WHEN  
 POINT WAS RESET

RECORD

06-09-88 SWH  
 SET SM. RRSPK  
 12-01-97 SAH  
 SET PK/W  
 06-22-02 MB  
 FD. LG. RRSPK 1.5" DOWN  
 04-23-12 SAH  
 FD. MAG NAIL 0.3' BELOW  
 09-30-13 EBW  
 SET MAG/W

PREVENTIVE MAINTENANCE  
 MICROSURFACED 2002  
 EXISTING POINT UNCOVERED  
 DATE 12-09-02

**O.D.O.T. DISTRICT 2 SURVEY OFFICE**

PERSONNEL

REFERENCE NO. 7 C

SHEET 4 OF 32

NOTES WESTFALL

DATE 06-04-13

ROUTE S.R. 64

H.C. ROUSOS

WEATHER CLEAR

COUNTY WOOD

R.C. RHOADES

TEMP. 63° F

TOWNSHIP PLAIN

SECTION 11

T 5 N R 10 E

TYPE MONUMENT PK

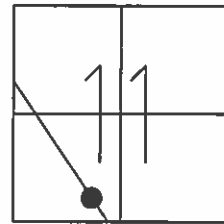
ON SURFACE - BELOW YES

~~LEFT~~ - ℄ PAV'T - ~~RIGHT~~ 0.00'

10.0' TO RT. EDGE PAVEMENT

S.L.M. 254+80

Grid: Northing: 634,533.602 Easting: 1,644,777.667



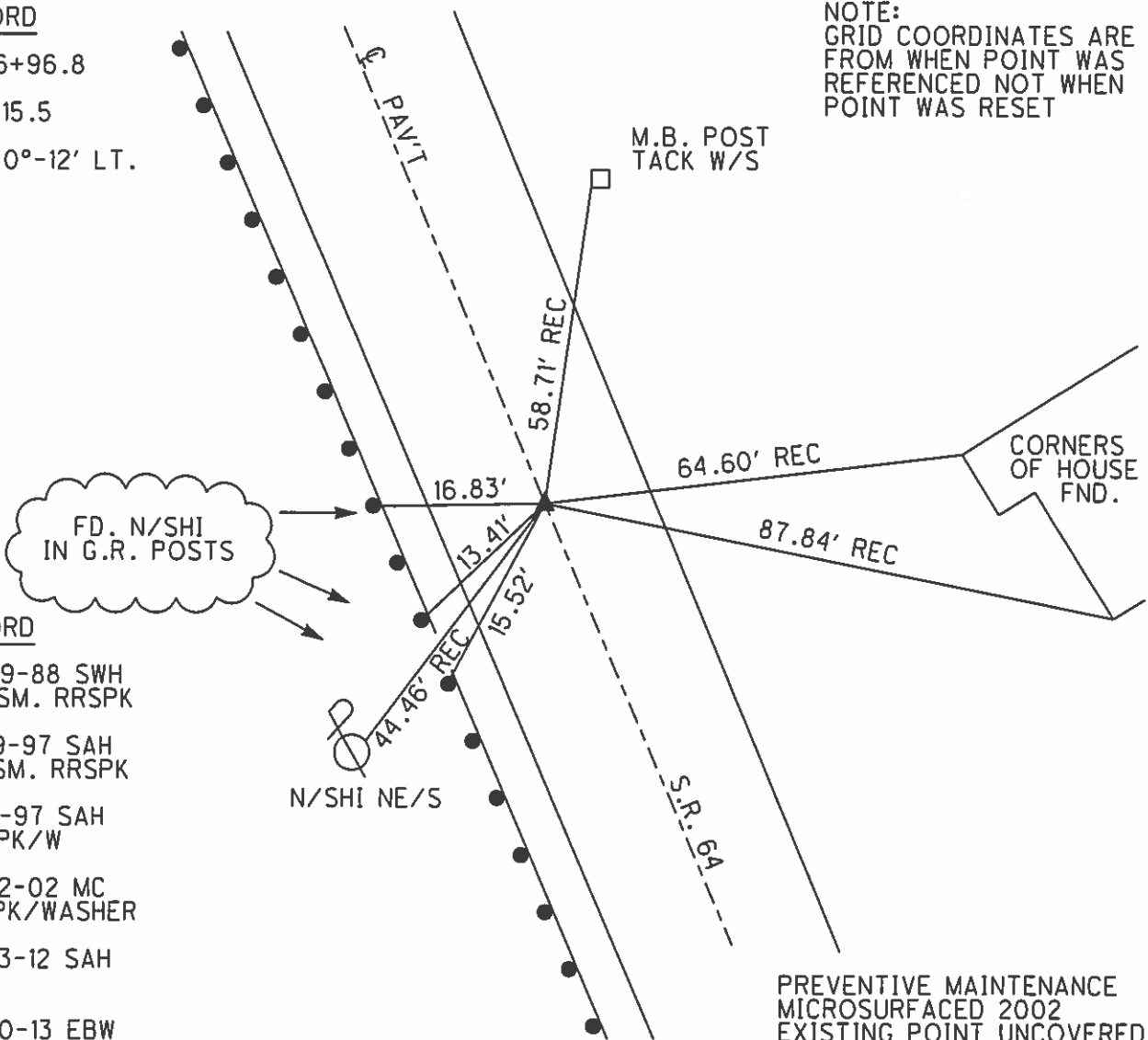
RECORD

PI 66+96.8

255+15.5

Δ = 0°-12' LT.

NOTE:  
GRID COORDINATES ARE  
FROM WHEN POINT WAS  
REFERENCED NOT WHEN  
POINT WAS RESET



RECORD

06-09-88 SWH  
SET SM. RRSPK

06-19-97 SAH  
FD. SM. RRSPK

12-01-97 SAH  
SET PK/W

06-22-02 MC  
FD. PK/WASHER

04-23-12 SAH  
FD.

09-30-13 EBW  
SET MAG/W

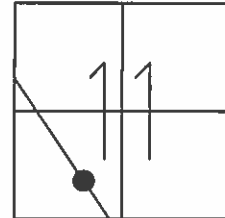
PREVENTIVE MAINTENANCE  
MICROSURFACED 2002  
EXISTING POINT UNCOVERED  
DATE 12-09-02

O.D.O.T. DISTRICT 2 SURVEY OFFICE

PERSONNEL	REFERENCE NO.	<u>7 D</u>	SHEET	<u>5</u>	OF	<u>32</u>
NOTES	<u>WESTFALL</u>	DATE	<u>06-04-13</u>	ROUTE	<u>S.R. 64</u>	
H.C.	<u>ROUSOS</u>	WEATHER	<u>CLEAR</u>	COUNTY	<u>WOOD</u>	
R.C.	<u>RHOADES</u>	TEMP.	<u>63° F</u>	TOWNSHIP	<u>PLAIN</u>	
				SECTION	<u>11</u>	
				T	<u>5</u>	R
					<u>N</u>	<u>10</u>
					<u>E</u>	

TYPE MONUMENT PK  
 ON SURFACE - ~~BELOW~~ YES  
~~LEFT - C PAV'T~~ - RIGHT 4.5'  
5.4' TO RT. EDGE PAVEMENT  
 S.L.M. 258+22

Grid: Northing: 634,834.690 Easting: 1,644,615.278



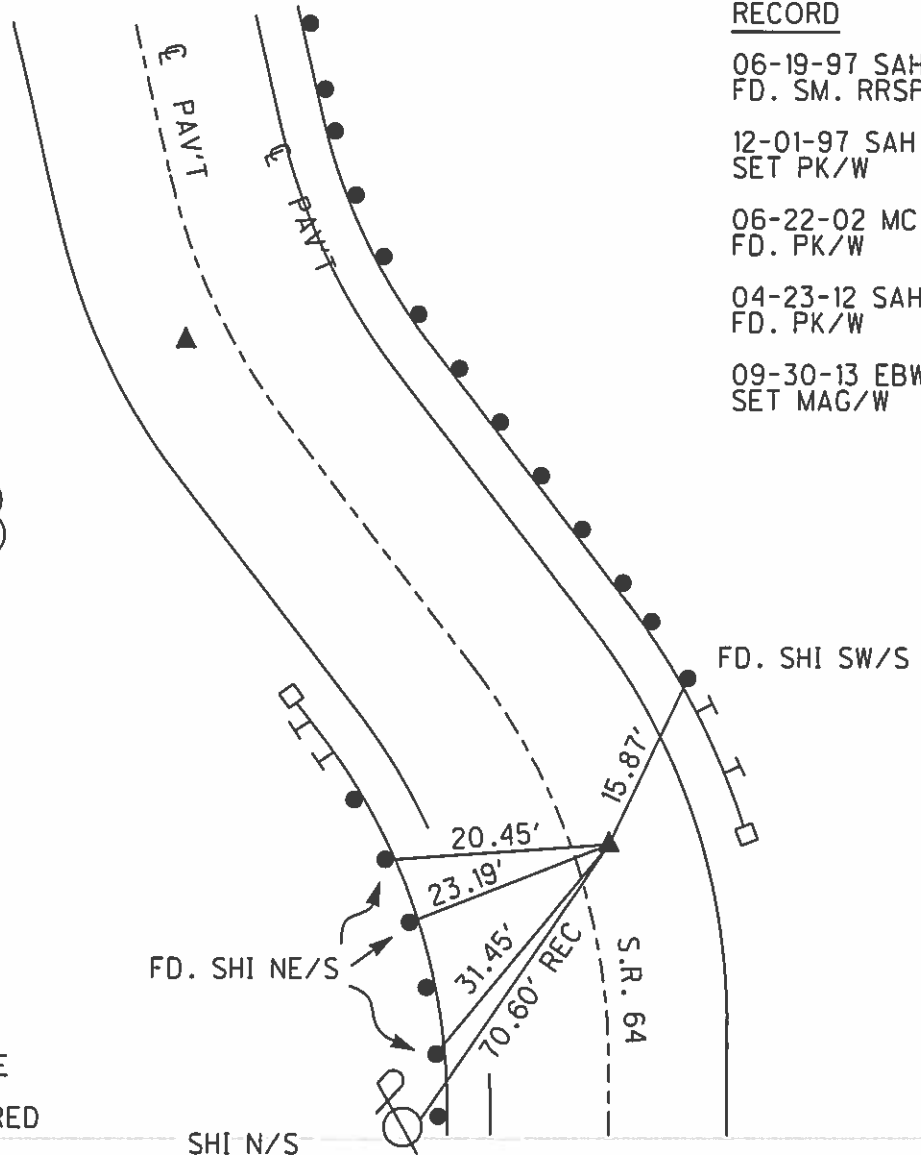
RECORD

PI 258+57.34  
 $\Delta = 08^{\circ}-47'$  LT.

RECORD

- 06-19-97 SAH  
FD. SM. RRSFK
- 12-01-97 SAH  
SET PK/W
- 06-22-02 MC  
FD. PK/W
- 04-23-12 SAH  
FD. PK/W
- 09-30-13 EBW  
SET MAG/W

123' +/- B/T  
POINTS BY  
REC. STA.



NOTE:  
 GRID COORDINATES ARE  
 FROM WHEN POINT WAS  
 REFERENCED NOT WHEN  
 POINT WAS RESET

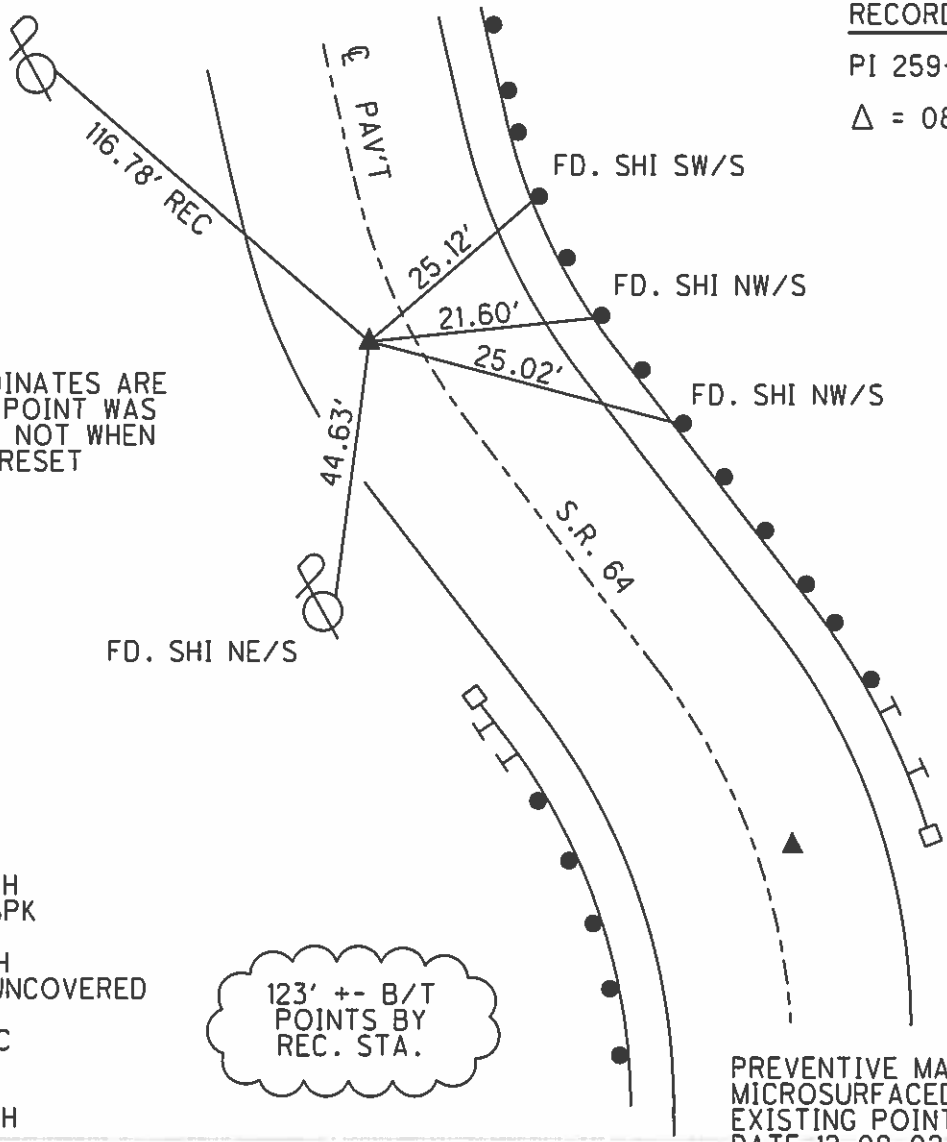
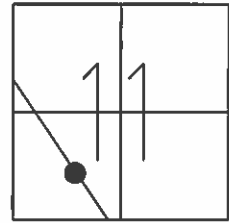
PREVENTIVE MAINTENANCE  
 MICROSURFACED 2002  
 EXISTING POINT UNCOVERED  
 DATE 12-09-02

SHI N/S

O.D.O.T. DISTRICT 2 SURVEY OFFICE

PERSONNEL	REFERENCE NO.	<u>7 E</u>	SHEET	<u>6</u>	OF	<u>32</u>
NOTES	<u>WESTFALL</u>	DATE	<u>06-04-13</u>	ROUTE	<u>S.R. 64</u>	
H.C.	<u>ROUSOS</u>	WEATHER	<u>CLEAR</u>	COUNTY	<u>WOOD</u>	
R.C.	<u>RHOADES</u>	TEMP.	<u>63° F</u>	TOWNSHIP	<u>PLAIN</u>	
				SECTION	<u>11</u>	
				T	<u>5 N</u>	R
						<u>10 E</u>

TYPE MONUMENT PK  
 ON SURFACE - ~~BELOW~~ YES  
 LEFT - ~~PAV'T~~ - ~~RIGHT~~ 6.0'  
3.3' TO LT. EDGE PAVEMENT  
 S.L.M. 259+45  
 Grid: Northing: 634,932.847 Easting: 1,644,540.833



RECORD  
 PI 259+80.64  
 △ = 08°-50' RT.

NOTE:  
 GRID COORDINATES ARE  
 FROM WHEN POINT WAS  
 REFERENCED NOT WHEN  
 POINT WAS RESET

- RECORD
- 06-19-97 SAH  
FD. SM. RRSPK
  - 12-01-97 SAH  
SPIKE WAS UNCOVERED
  - 06-22-02 MC  
FD. PK/W
  - 04-23-12 SAH  
FD. PK/W

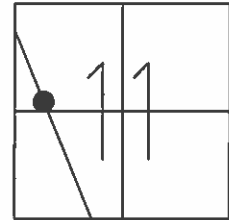
123' +- B/T  
 POINTS BY  
 REC. STA.

PREVENTIVE MAINTENANCE  
 MICROSURFACED 2002  
 EXISTING POINT UNCOVERED  
 DATE 12-09-02

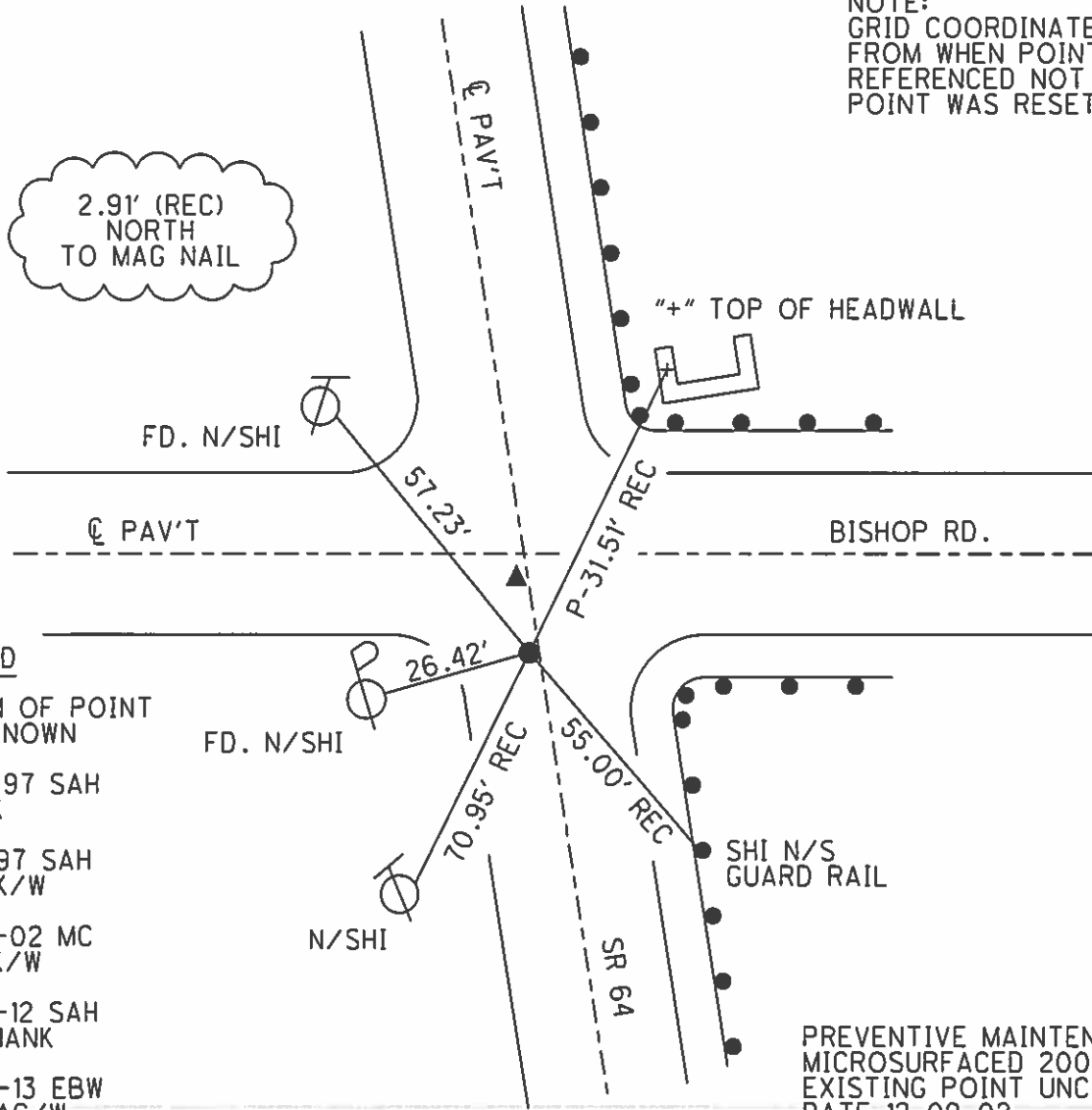
# O.D.O.T. DISTRICT 2 SURVEY OFFICE

PERSONNEL \_\_\_\_\_ REFERENCE NO. 7 F SHEET 7 OF 32  
 NOTES WESTFALL DATE 06-04-13 ROUTE S.R. 64  
 H.C. ROUSOS WEATHER CLEAR COUNTY WOOD  
 R.C. RHOADES TEMP. 63° F TOWNSHIP PLAIN  
 \_\_\_\_\_ SECTION 11  
 \_\_\_\_\_ T 5 N R 10 E

TYPE MONUMENT \_\_\_\_\_ PK \_\_\_\_\_  
~~ON SURFACE~~ - BELOW \_\_\_\_\_ 0.1'  
 LEFT - ~~C PAV'T~~ - RIGHT \_\_\_\_\_ 0.5'  
 \_\_\_\_\_ TO \_\_\_\_\_ EDGE PAVEMENT  
 S.L.M. \_\_\_\_\_ 279+23  
 Grid: Northing: 636,676.133 Easting: 1,643,604.121



NOTE:  
 GRID COORDINATES ARE FROM WHEN POINT WAS REFERENCED NOT WHEN POINT WAS RESET



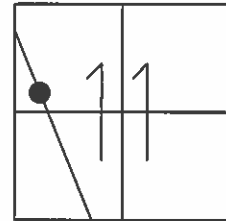
- RECORD**
- ORIGIN OF POINT IS UNKNOWN
  - 06-19-97 SAH  
FD. PK
  - 12-01-97 SAH  
SET PK/W
  - 06-22-02 MC  
FD. PK/W
  - 04-28-12 SAH  
FD. SHANK
  - 09-30-13 EBW  
SET MAG/W

PREVENTIVE MAINTENANCE  
 MICROSURFACED 2002  
 EXISTING POINT UNCOVERED  
 DATE 12-09-02

O.D.O.T. DISTRICT 2 SURVEY OFFICE

PERSONNEL \_\_\_\_\_ REFERENCE NO. 7 G SHEET 8 OF 32  
 NOTES WESTFALL DATE 06-04-13 ROUTE S.R. 64  
 H.C. ROUSOS WEATHER CLEAR COUNTY WOOD  
 R.C. RHOADES TEMP. 63° F TOWNSHIP PLAIN  
 \_\_\_\_\_ SECTION 11  
 \_\_\_\_\_ T 5 N R 10 E

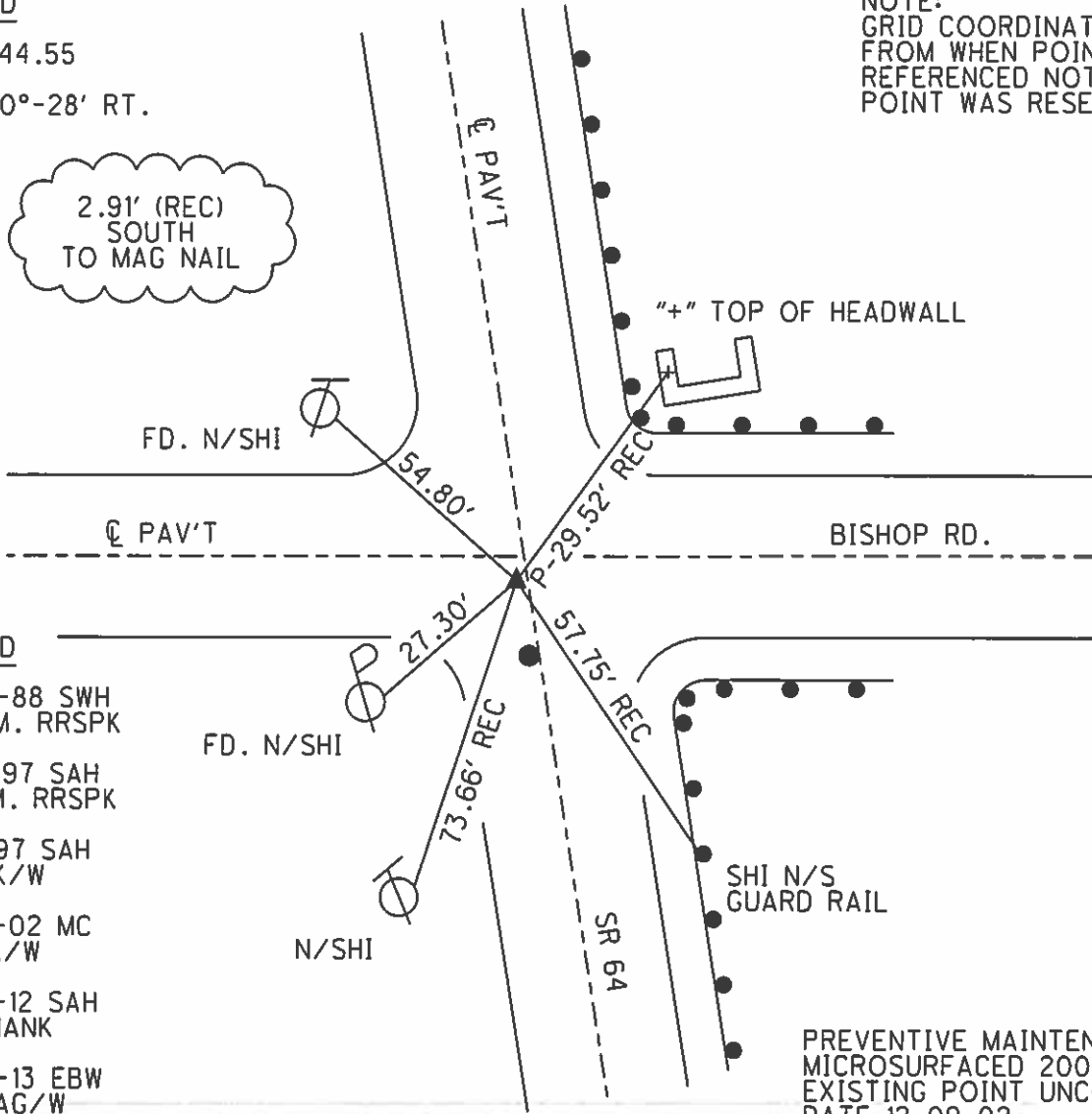
TYPE MONUMENT \_\_\_\_\_ PK \_\_\_\_\_  
~~ON SURFACE~~ - BELOW 0.1'  
 LEFT - ~~C PAV'T~~ - RIGHT 0.5'  
 \_\_\_\_\_ TO \_\_\_\_\_ EDGE PAVEMENT  
 S.L.M. 279+26  
 Grid: Northing: 636,678.764 Easting: 1,643,602.832



RECORD

PI 91+44.55  
 $\Delta = 00^\circ-28'$  RT.

NOTE:  
 GRID COORDINATES ARE  
 REFERENCED FROM WHEN POINT WAS  
 RESET NOT WHEN  
 POINT WAS RESET



RECORD

- 06-09-88 SWH  
SET SM. RRSPK
- 06-19-97 SAH  
FD. SM. RRSPK
- 12-01-97 SAH  
SET PK/W
- 06-22-02 MC  
FD. PK/W
- 04-28-12 SAH  
FD. SHANK
- 09-30-13 EBW  
SET MAG/W

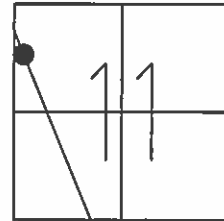
PREVENTIVE MAINTENANCE  
 MICROSURFACED 2002  
 EXISTING POINT UNCOVERED  
 DATE 12-09-02

O.D.O.T. DISTRICT 2 SURVEY OFFICE

PERSONNEL \_\_\_\_\_ REFERENCE NO. 8 SHEET 9 OF 32

NOTES	<u>WESTFALL</u>	DATE	<u>06-04-13</u>	ROUTE	<u>S.R. 64</u>
H.C.	<u>ROUSOS</u>	WEATHER	<u>CLEAR</u>	COUNTY	<u>WOOD</u>
R.C.	<u>RHOADES</u>	TEMP.	<u>63° F</u>	TOWNSHIP	<u>PLAIN</u>
				SECTION	<u>11</u>
				<u>T 5 N R 10 E</u>	

TYPE MONUMENT \_\_\_\_\_ PK \_\_\_\_\_  
 ON SURFACE - ~~BELOW~~ \_\_\_\_\_ YES \_\_\_\_\_  
 LEFT - ~~C PAV'T~~ - ~~RIGHT~~ \_\_\_\_\_ 0.8' \_\_\_\_\_  
12.5' TO RT. EDGE PAVEMENT  
 S.L.M. \_\_\_\_\_ 305+00

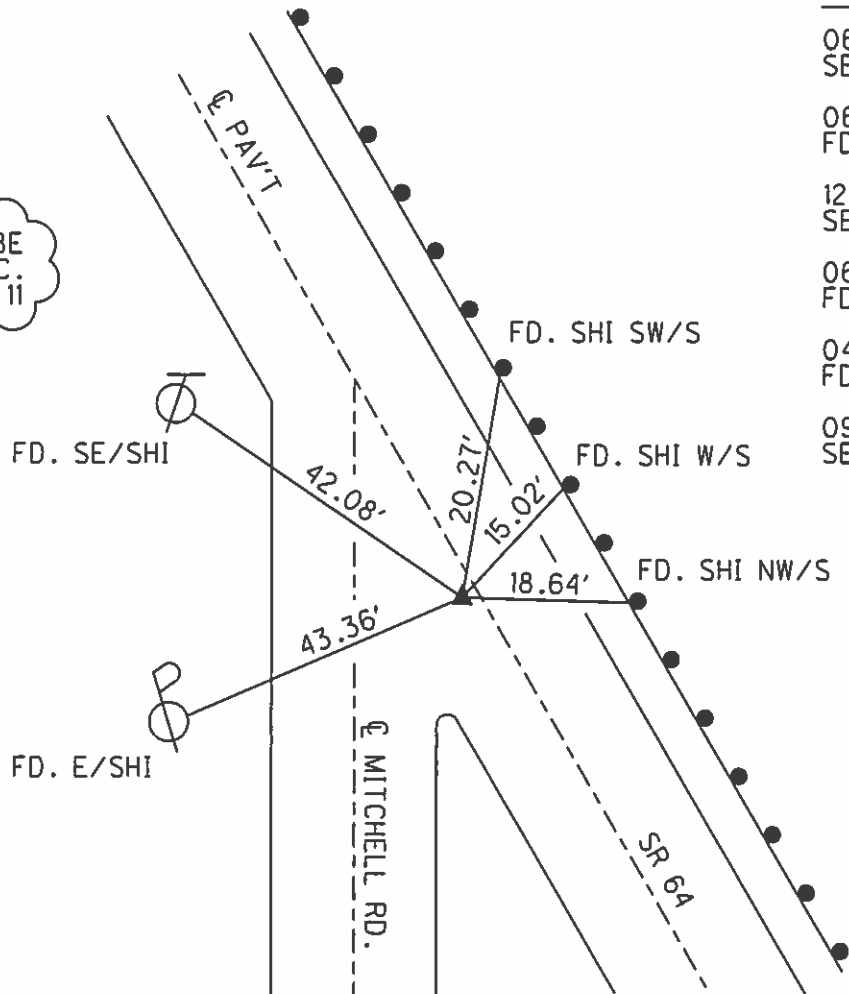


Grid: Northing: 638,954.196 Easting: 1,642,402.816

RECORD

PI 117+78.80  
 $\Delta = 00^\circ - 38' \text{ LT.}$

APPEARS TO BE ON THE W. SEC. LINE OF SEC. 11



RECORD

- 06-09-88 SWH SET SM. RRSPK
- 06-19-97 SAH FD. SM. RRSPK
- 12-01-97 SAH SET PK/W
- 06-22-02 MC FD. PK/W
- 04-23-12 SAH FD.
- 09-25-13 EBW SET MAG/W

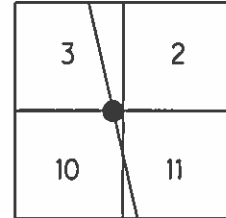
PREVENTIVE MAINTENANCE  
 MICROSURFACED 2002  
 EXISTING POINT UNCOVERED  
 DATE 12-09-02



O.D.O.T. DISTRICT 2 SURVEY OFFICE

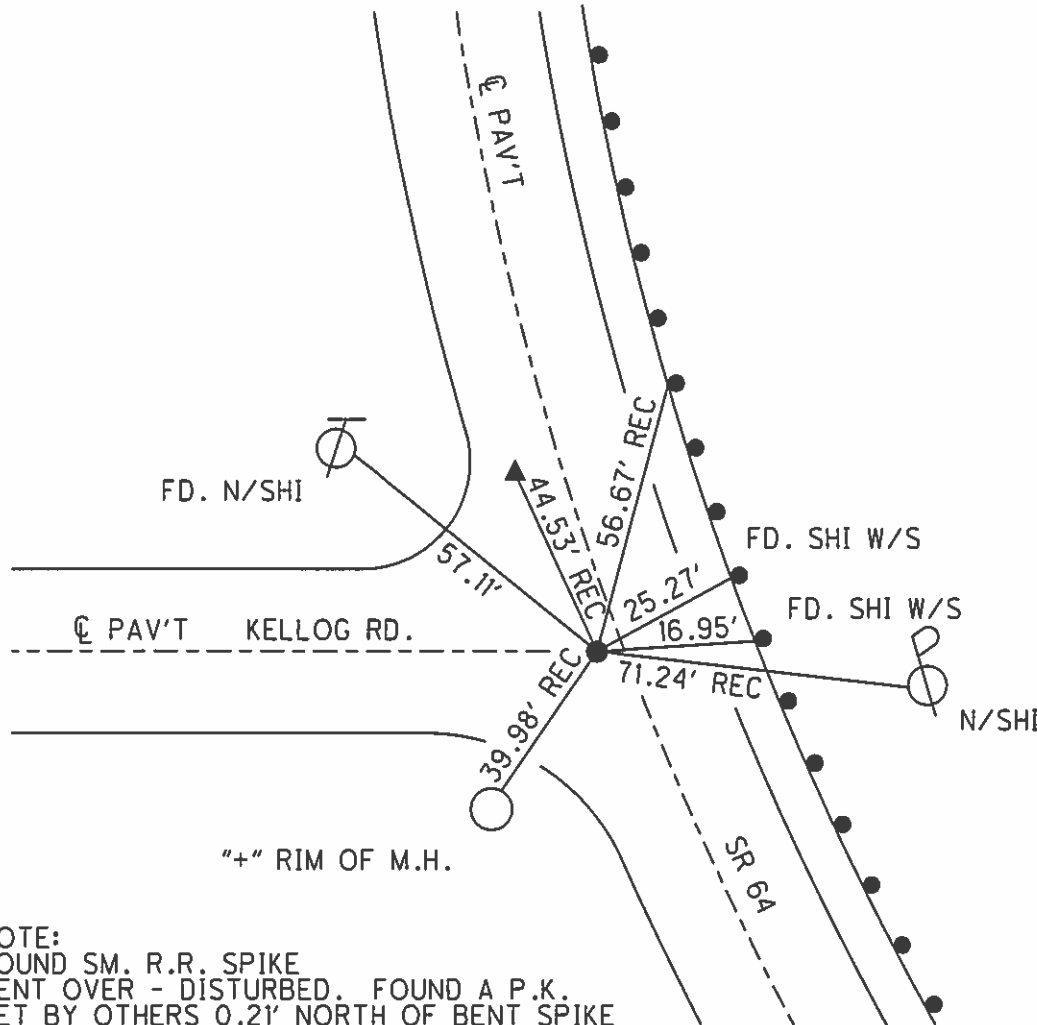
PERSONNEL \_\_\_\_\_ REFERENCE NO. 9 SHEET 10 OF 10  
 NOTES WESTFALL DATE 06-04-13 ROUTE S.R. 64  
 H.C. ROUSOS WEATHER CLEAR COUNTY WOOD  
 R.C. RHOADES TEMP. 63° F TOWNSHIP PLAIN  
 \_\_\_\_\_ SECTION 10 & 3  
 \_\_\_\_\_ T 5 N R 10 E

TYPE MONUMENT \_\_\_\_\_ PK \_\_\_\_\_  
~~ON SURFACE~~ - BELOW 0.1'  
 LEFT - ~~C PAV'T~~ - RIGHT 2.2'  
11.9' TO RT. EDGE PAVEMENT  
 S.L.M. 309+36  
 Grid: Northing: 639,346.507 Easting: 1,642,188.885



RECORD

- 06-19-97 SAH  
FD. SM. RRSPK
- 12-01-97 SAH  
SET PK/W
- 06-22-02 MC  
FD. PK/W
- 04-23-12 SAH  
FD. SHANK
- 09-25-13 EBW  
SET MAG/W



"+" RIM OF M.H.

NOTE:  
 FOUND SM. R.R. SPIKE  
 BENT OVER - DISTURBED. FOUND A P.K.  
 SET BY OTHERS 0.21' NORTH OF BENT SPIKE

TIED IN THE P.K. NAIL  
 SEE OLD REF. OF 04-22-88 FOR LOCATION OF  
 LARGE R.R. SPIKE BELOW SURFACE.

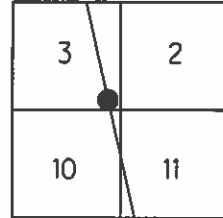
SWH

PREVENTIVE MAINTENANCE  
 MICROSURFACED 2002  
 EXISTING POINT UNCOVERED  
 DATE 12-09-02

**O.D.O.T. DISTRICT 2 SURVEY OFFICE**

PERSONNEL \_\_\_\_\_ REFERENCE NO. 10 SHEET 11 OF 32  
 NOTES WESTFALL DATE 06-04-13 ROUTE S.R. 64  
 H.C. ROUSOS WEATHER CLEAR COUNTY WOOD  
 R.C. RHOADES TEMP. 63° F TOWNSHIP PLAIN  
 \_\_\_\_\_ SECTION 3  
 \_\_\_\_\_ T 5 N R 10 E

TYPE MONUMENT MAG NAIL  
~~ON SURFACE~~ - BELOW 0.1'  
 LEFT - ~~C PAV'T~~ - RIGHT 5.0'  
14.8' TO RT. EDGE PAVEMENT  
 S.L.M. 309+90



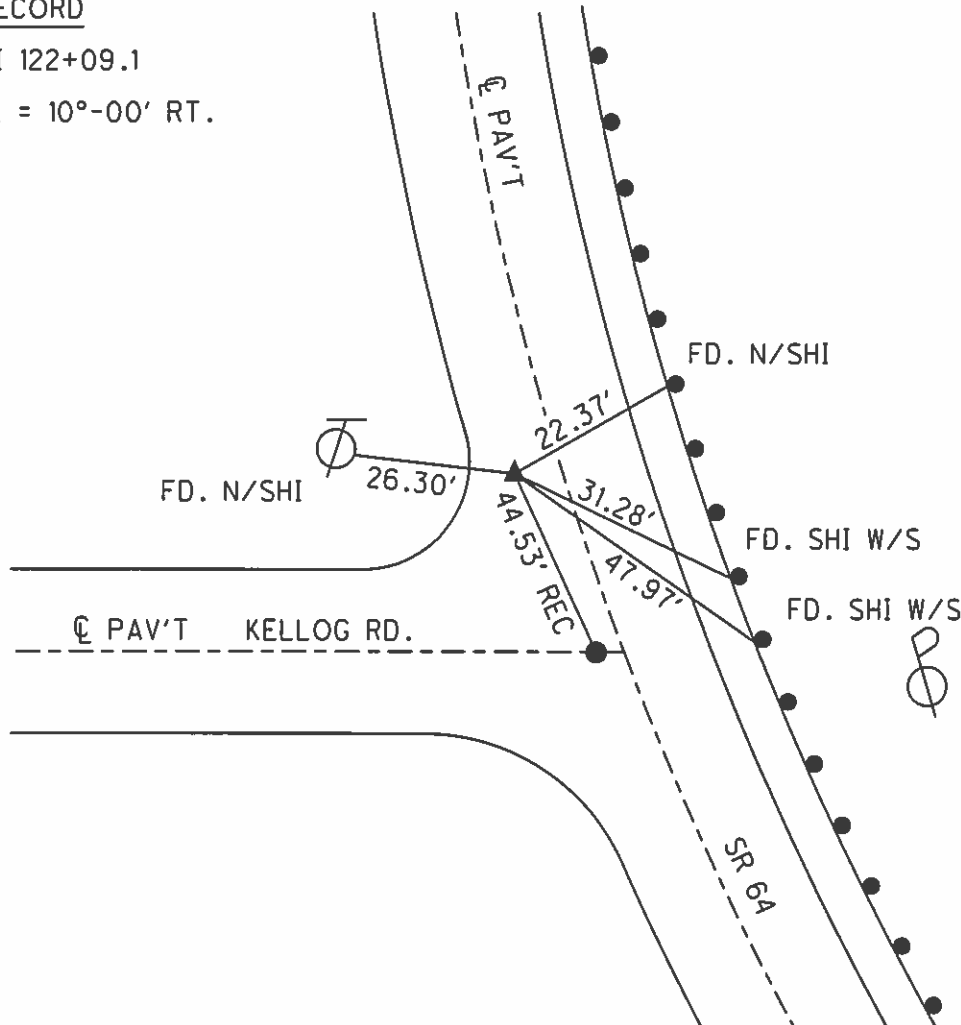
Grid: Northing: 639,385.688 Easting: 1,642,167.443

**RECORD**

PI 122+09.1  
 $\Delta = 10^{\circ}-00'$  RT.

**RECORD**

- 06-19-97 SAH  
FD. SM. RRSPK
- 12-01-97 SAH  
SET PK/W
- 06-22-02 MC  
FD. PK/W
- 04-23-12 SAH  
FD. SHANK
- 09-25-13 EBW  
SET MAG/W

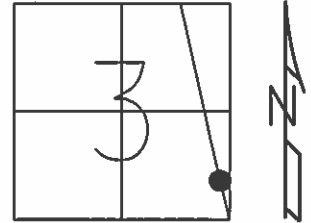


PREVENTIVE MAINTENANCE  
 MICROSURFACED 2002  
 EXISTING POINT UNCOVERED  
 DATE 12-09-02

O.D.O.T. DISTRICT 2 SURVEY OFFICE

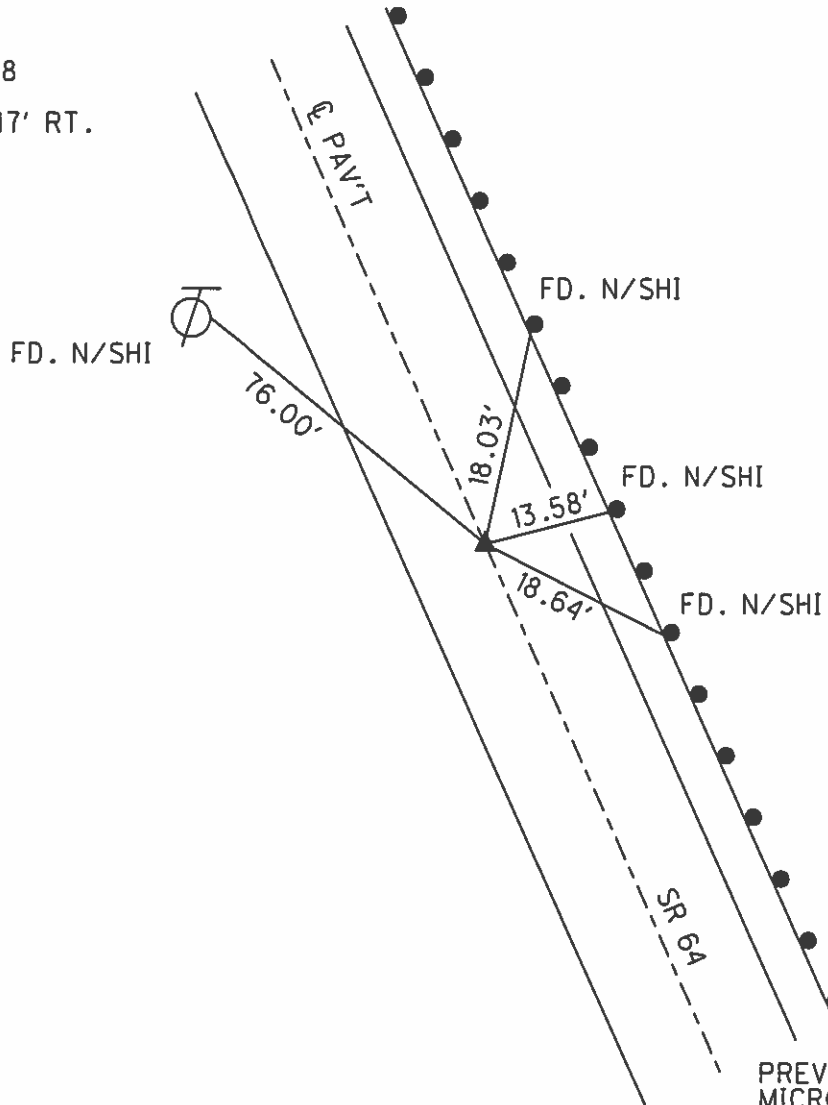
PERSONNEL	REFERENCE NO.	<u>10 A</u>	SHEET	<u>12</u>	OF	<u>32</u>
NOTES	<u>WESTFALL</u>	DATE	<u>06-04-13</u>	ROUTE	<u>S.R. 64</u>	
H.C.	<u>ROUSOS</u>	WEATHER	<u>CLEAR</u>	COUNTY	<u>WOOD</u>	
R.C.	<u>RHOADES</u>	TEMP.	<u>63° F</u>	TOWNSHIP	<u>PLAIN</u>	
				SECTION	<u>3</u>	
				T	<u>5</u>	R
					<u>N</u>	<u>10</u>
					<u>E</u>	

TYPE MONUMENT SM. RRSPK  
~~ON SURFACE~~ - BELOW 0.3'  
~~LEFT - Q PAV'T - RIGHT~~ 0.00'  
10.2' TO RT. EDGE PAVEMENT  
 S.L.M. 314+74  
 Grid: Northing: 639,843.891 Easting: 1,642,013.280



RECORD

PI 126+92.8  
 $\Delta = 00^\circ-47' \text{ RT.}$



RECORD

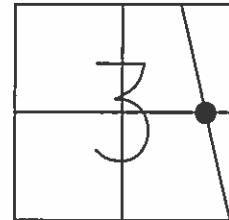
- 06-19-97 SAH  
FD. SM. RRSPK
- 12-01-97 SAH  
SET PK/W
- 06-22-02 MC  
FD. PK/W
- 04-23-12 SAH  
FD.
- 09-25-13 EBW  
SET MAG/W

PREVENTIVE MAINTENANCE  
 MICROSURFACED 2002  
 EXISTING POINT UNCOVERED  
 DATE 12-09-02

O.D.O.T. DISTRICT 2 SURVEY OFFICE

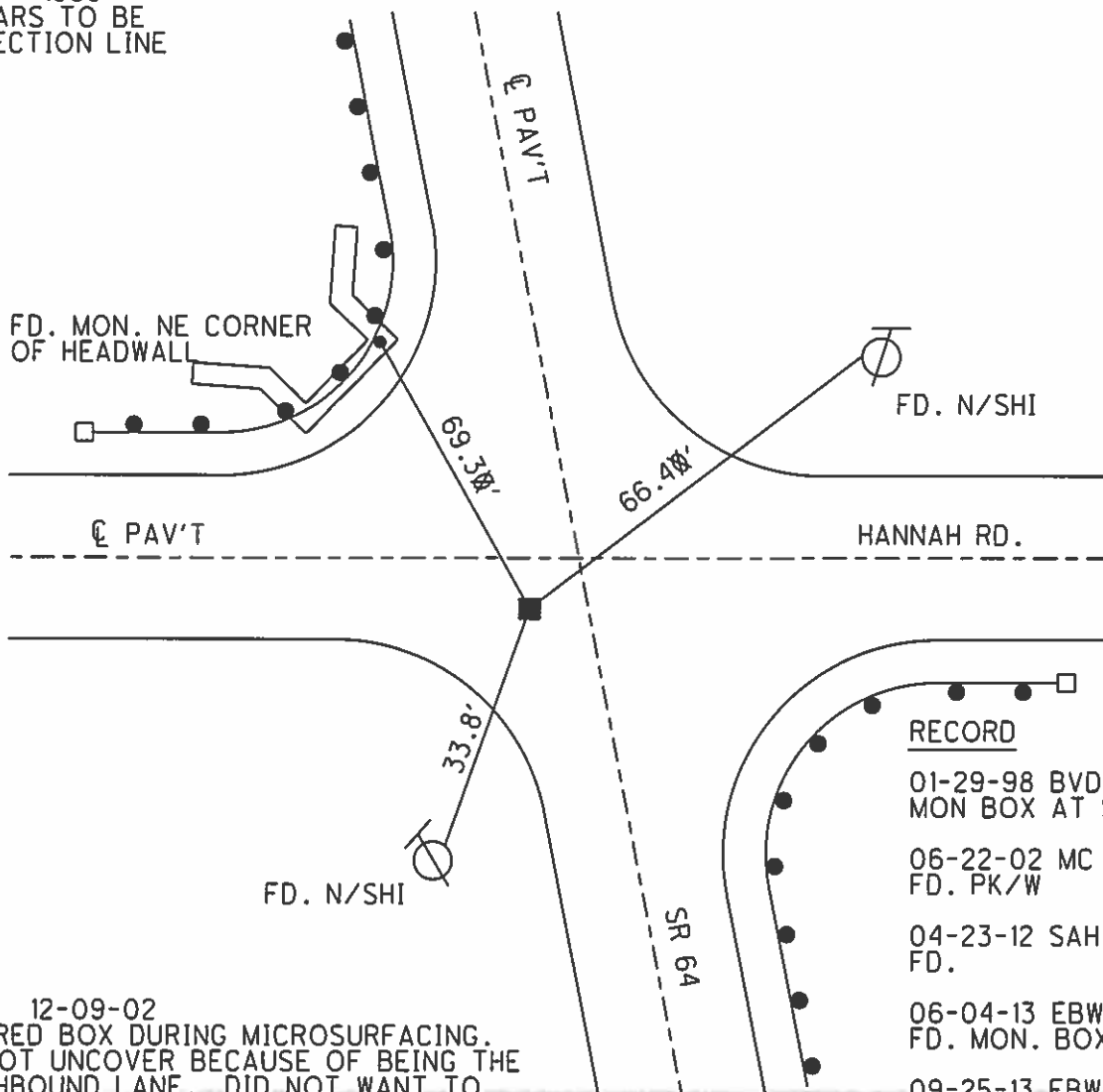
PERSONNEL \_\_\_\_\_ REFERENCE NO. 10 AA SHEET 13 OF 32  
 NOTES S. HUSS DATE 08-20-97 ROUTE S.R. 64  
 H.C. B. VANDUSSEN WEATHER PARTLY CLOUDY COUNTY WOOD  
 R.C. K. MOSER TEMP. +78° F TOWNSHIP PLAIN  
 \_\_\_\_\_ SECTION 3  
 \_\_\_\_\_ T 5 N R 10 E

TYPE MONUMENT \_\_\_\_\_ MONUMENT BOX \_\_\_\_\_  
 ON SURFACE - ~~BELOW~~ \_\_\_\_\_ YES \_\_\_\_\_  
 LEFT - ~~C PAV'T~~ - ~~RIGHT~~ \_\_\_\_\_ 8.9' \_\_\_\_\_  
 \_\_\_\_\_ TO \_\_\_\_\_ EDGE PAVEMENT  
 S.L.M. 337+79



Grid: Northing: 642,037.888 Easting: 1,641,304.185

NOTE: "1988"  
 APPEARS TO BE  
 ON SECTION LINE

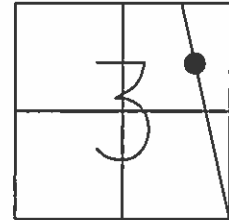


NOTE: 12-09-02  
 COVERED BOX DURING MICROSURFACING.  
 DID NOT UNCOVER BECAUSE OF BEING THE  
 SOUTHBOUND LANE. DID NOT WANT TO  
 MAKE A HOLE IN ROAD.

**O.D.O.T. DISTRICT 2 SURVEY OFFICE**

PERSONNEL	REFERENCE NO.	<u>10 B</u>	SHEET	<u>14</u>	OF	<u>32</u>
NOTES	<u>S. HUSS</u>	DATE	<u>08-20-97</u>	ROUTE	<u>S.R. 64</u>	
H.C.	<u>B. VANDUSSEN</u>	WEATHER	<u>PARTLY CLOUDY</u>	COUNTY	<u>WOOD</u>	
R.C.	<u>K. MOSER</u>	TEMP.	<u>+78° F</u>	TOWNSHIP	<u>PLAIN</u>	
				SECTION	<u>3</u>	
				T	<u>5</u>	N
				R	<u>10</u>	E

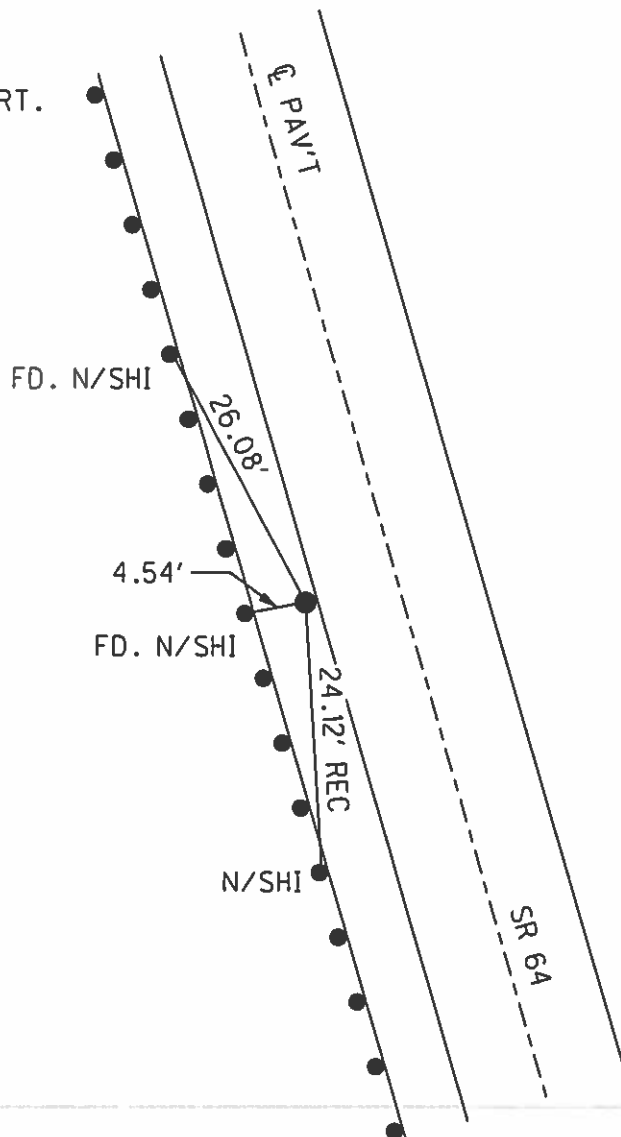
TYPE MONUMENT IRON PIN IN CONC.  
 ON SURFACE - ~~BELOW~~ YES  
 LEFT - ~~C PAV'T~~ - ~~RIGHT~~ 15.6'  
2.9' TO LT. EDGE PAVEMENT  
 S.L.M. 340+05



Grid: Northing: 642,254.172 Easting: 1,641,234.275

RECORD

PI 152+26.8  
 $\Delta = 08^\circ - 30' \text{ RT.}$



RECORD

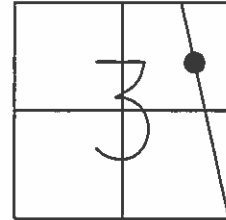
- 08-20-97 BVD  
FD. IRON PIN  
IN CONC.
- 12-01-97 SAH  
NOT DISTURBED  
LOCATED JUST  
UNDER NEW PAV'T  
AT OUTSIDE  
EDGE OF BERM
- 06-22-02 MC  
FD. IRON PIN  
IN CONC.
- 04-23-12 SAH  
FD.
- 09-25-13 EBW  
FD. IRON PIN  
IN CONC.

PREVENTIVE MAINTENANCE  
 MICROSURFACED 2002  
 EXISTING POINT UNCOVERED  
 DATE 12-09-02

O.D.O.T. DISTRICT 2 SURVEY OFFICE

PERSONNEL \_\_\_\_\_ REFERENCE NO. 10 C SHEET 15 OF 32  
 NOTES S. HUSS DATE 08-20-97 ROUTE S.R. 64  
 H.C. B. VANDUSSEN WEATHER PARTLY CLOUDY COUNTY WOOD  
 R.C. K. MOSER TEMP. +78° F TOWNSHIP PLAIN  
 \_\_\_\_\_ SECTION 3  
 \_\_\_\_\_ T 5 N R 10 E

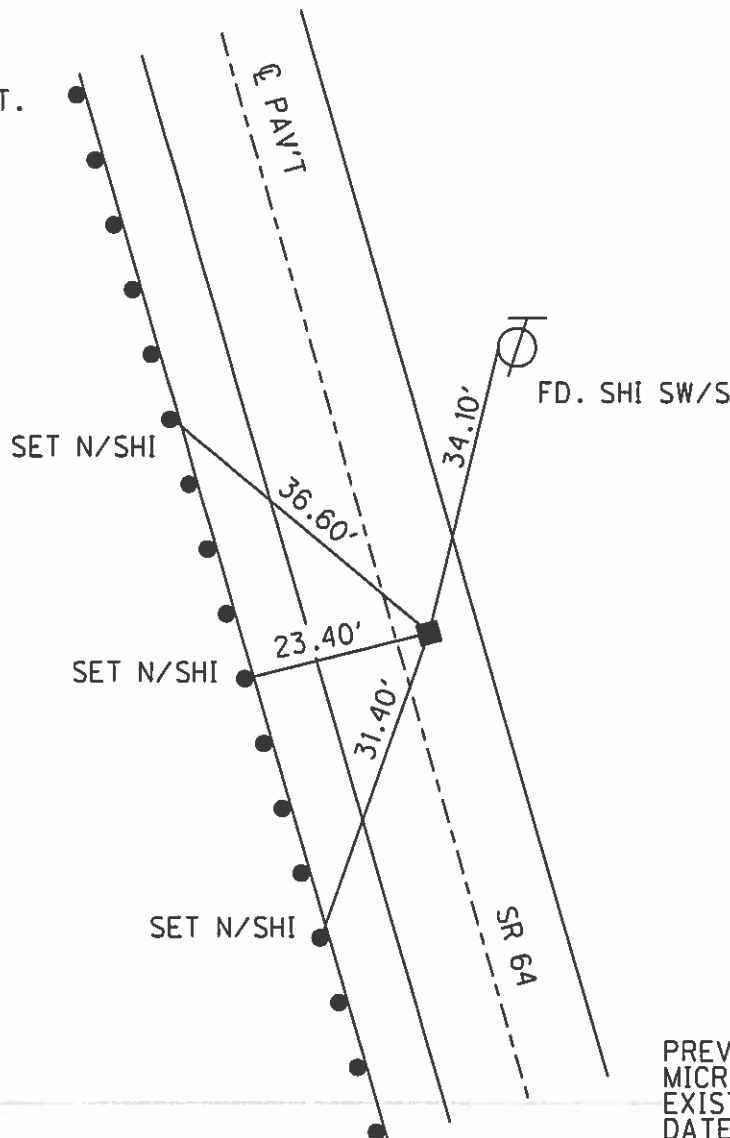
TYPE MONUMENT \_\_\_\_\_ MONUMENT BOX \_\_\_\_\_  
 ON SURFACE - ~~BELOW~~ \_\_\_\_\_ YES \_\_\_\_\_  
 LEFT - ~~C PAV'T~~ - ~~RIGHT~~ \_\_\_\_\_ 3.6' \_\_\_\_\_  
9.0' TO RT. EDGE PAVEMENT  
 S.L.M. 341+49



Grid: Northing: 642,396.725 Easting: 1,641,210.893

RECORD

PI 154+45.3  
 $\Delta = 09^\circ-05' \text{ LT.}$



RECORD

- 06-19-97 SAH  
FD. MON. BOX
- 01-29-98 BVD  
MON BOX AT  
SURFACE
- 04-23-12 SAH  
FD.
- 09-25-13 EBW  
FD. MON. BOX

PREVENTIVE MAINTENANCE  
 MICROSURFACED 2002  
 EXISTING POINT UNCOVERED  
 DATE NOT COVERED 12-09-02

**O.D.O.T. DISTRICT 2 SURVEY OFFICE**

PERSONNEL

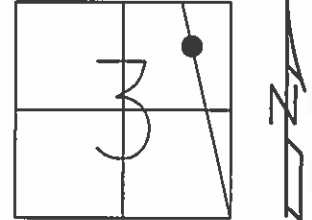
REFERENCE NO. 10 D SHEET 16 OF 32

NOTES WESTFALL  
 H.C. ROUSOS  
 R.C. RHOADES

DATE 06-04-13  
 WEATHER CLEAR  
 TEMP. 63° F

ROUTE S.R. 64  
 COUNTY WOOD  
 TOWNSHIP PLAIN  
 SECTION 3  
 T 5 N R 10 E

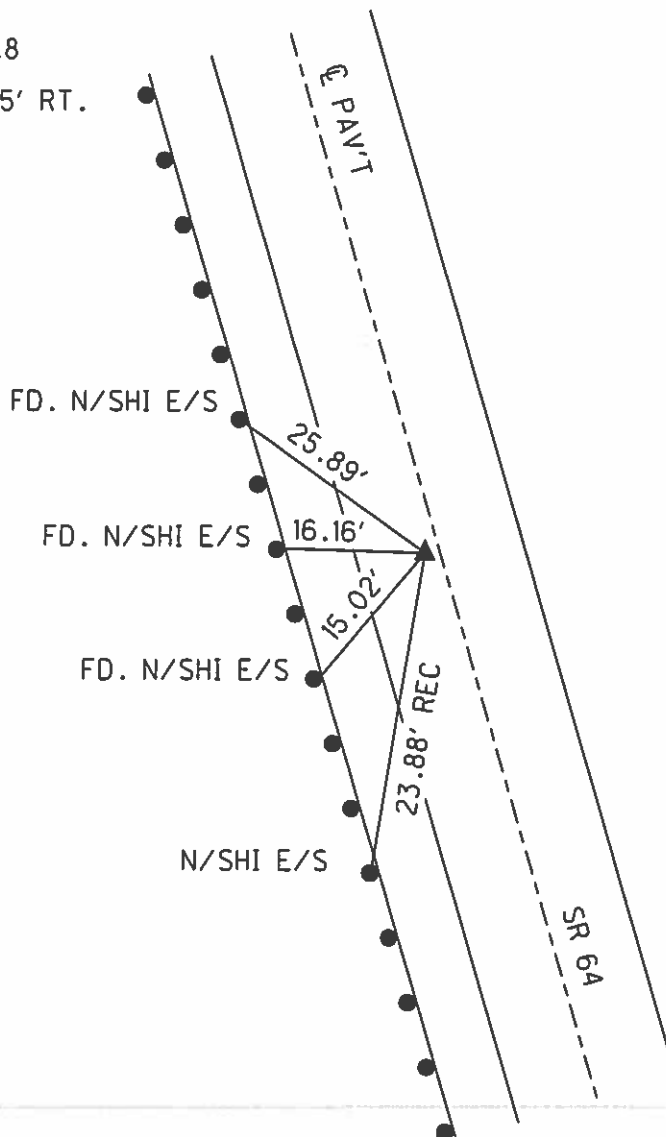
TYPE MONUMENT \_\_\_\_\_ PK \_\_\_\_\_  
 ON SURFACE - ~~BELOW~~ YES  
 LEFT - ~~C PAV'T~~ - ~~RIGHT~~ 1.0'  
9.0' TO LT. EDGE PAVEMENT  
 S.L.M. 352+15



Grid: Northing: 643,407.172 Easting: 1,640,872.902

RECORD

PI 164+36.8  
 $\Delta = 00^\circ-15' \text{ RT.}$



RECORD

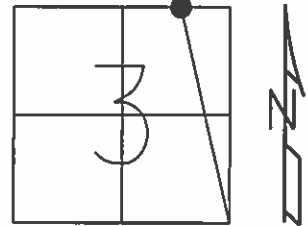
- 08-20-97 SAH  
FD. SM. RRSPK
- 12-01-97 SAH  
SET PK/W
- 06-22-02 MC  
FD. PK/W
- 04-23-12 SAH  
FD. SHANK
- 09-25-13 EBW  
SET MAG/W

PREVENTIVE MAINTENANCE  
 MICROSURFACED 2002  
 EXISTING POINT UNCOVERED  
 DATE 12-09-02

**O.D.O.T. DISTRICT 2 SURVEY OFFICE**

PERSONNEL \_\_\_\_\_ REFERENCE NO. 11 SHEET 17 OF 32  
 NOTES WESTFALL DATE 06-04-13 ROUTE S.R. 64  
 H.C. ROUSOS WEATHER CLEAR COUNTY WOOD  
 R.C. RHOADES TEMP. 63° F TOWNSHIP PLAIN  
 \_\_\_\_\_ SECTION 3  
 \_\_\_\_\_ T 5 N R 10 E

TYPE MONUMENT \_\_\_\_\_ PK \_\_\_\_\_  
 ON SURFACE - ~~BELOW~~ \_\_\_\_\_ YES \_\_\_\_\_  
 LEFT - ~~C PAV'T~~ - ~~RIGHT~~ \_\_\_\_\_ 1.3' \_\_\_\_\_  
8.4' TO LT. EDGE PAVEMENT  
 S.L.M. 365+98



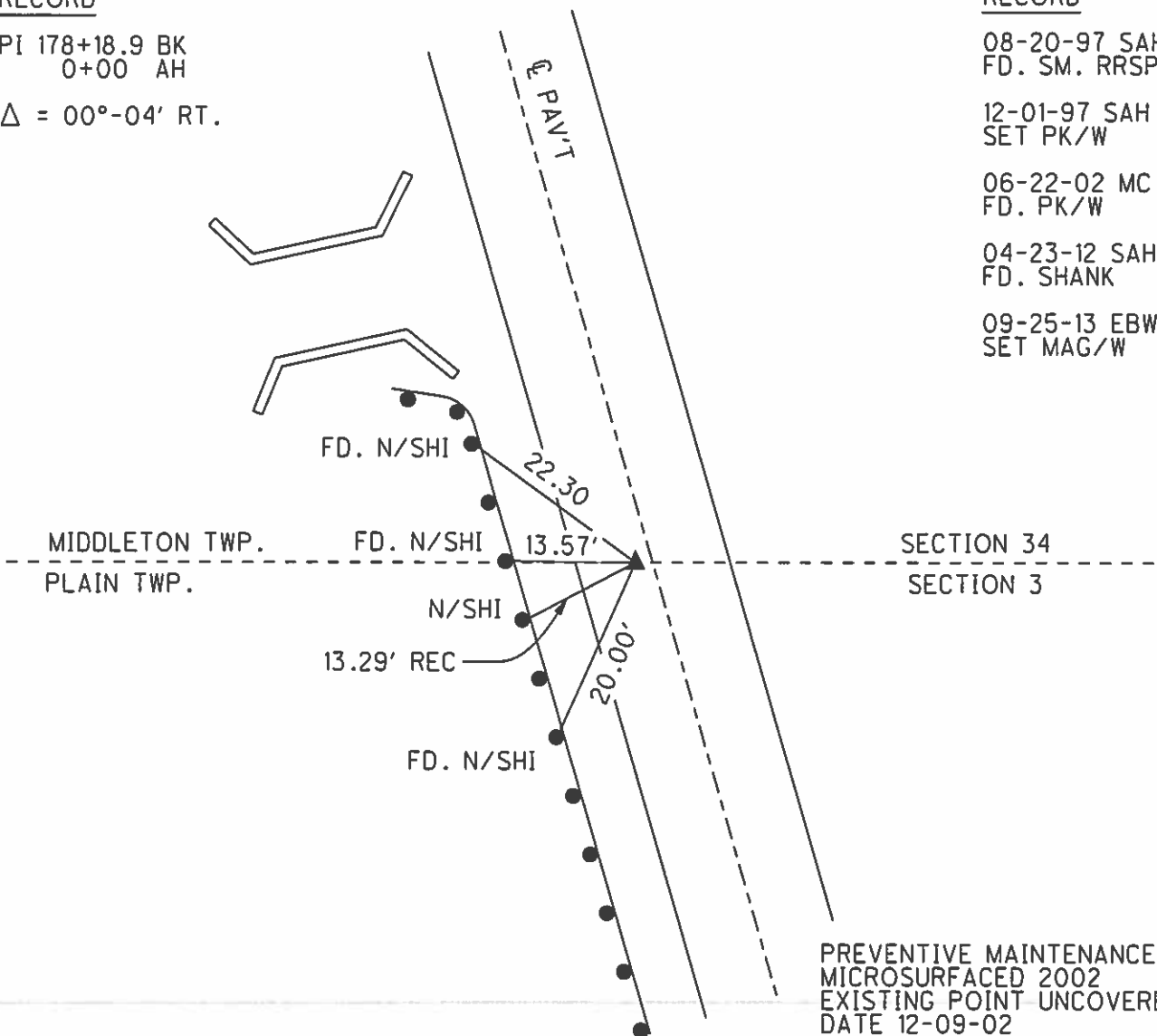
Grid: Northing: 644,720.179 Easting: 1,640,440.732

**RECORD**

PI 178+18.9 BK  
 0+00 AH  
 $\Delta = 00^\circ-04' \text{ RT.}$

**RECORD**

08-20-97 SAH  
 FD. SM. RRSPK  
 12-01-97 SAH  
 SET PK/W  
 06-22-02 MC  
 FD. PK/W  
 04-23-12 SAH  
 FD. SHANK  
 09-25-13 EBW  
 SET MAG/W





O.D.O.T. DISTRICT 2 SURVEY OFFICE

PERSONNEL \_\_\_\_\_

REFERENCE NO. 11 A

SHEET 18 OF 32

NOTES WESTFALL

DATE 06-04-13

ROUTE S.R. 64

H.C. ROUSOS

WEATHER CLEAR

COUNTY WOOD

R.C. RHOADES

TEMP. 63° F

TOWNSHIP MIDDLETON

SECTION 34

T 6 N R 10 E

TYPE MONUMENT \_\_\_\_\_ PK \_\_\_\_\_

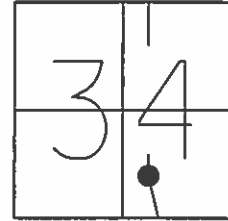
ON SURFACE - ~~BELOW~~ \_\_\_\_\_ YES \_\_\_\_\_

LEFT - ~~C PAV'T~~ - ~~RIGHT~~ \_\_\_\_\_ 5.1' \_\_\_\_\_

4.6' TO LT. EDGE PAVEMENT

S.L.M. 370+81

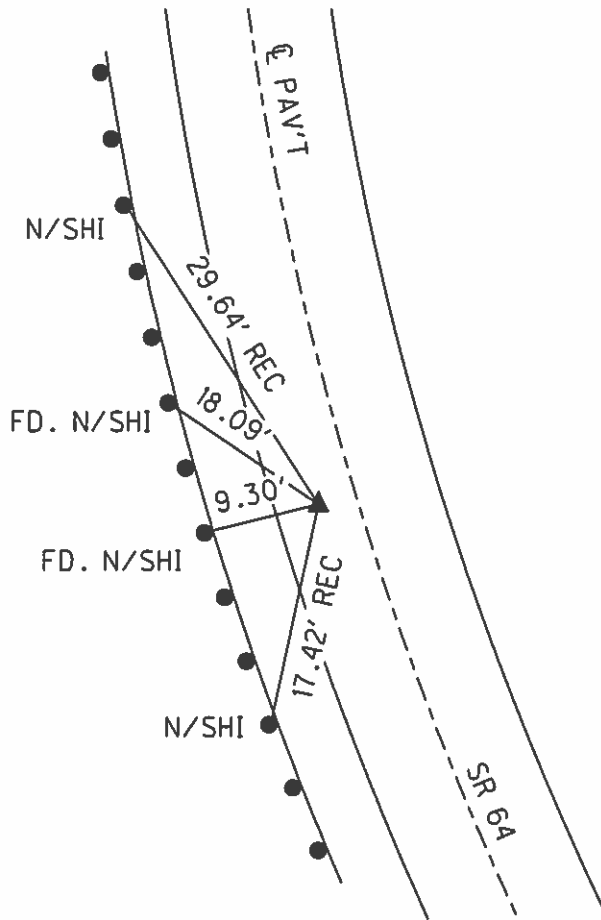
Grid: Northing: 645,179.796 Easting: 1,640,290.050



RECORD

PI 4+83.2

Δ = 07°-04' RT.



RECORD

08-25-97 BVD  
FD. SM. RRSPK

12-01-97 SAH  
SET PK/W

06-22-02 MC  
FD. PK/W

04-23-12 SAH  
FD. SHANK

09-25-13 EBW  
SET MAG/W

PREVENTIVE MAINTENANCE  
MICROSURFACED 2002  
EXISTING POINT UNCOVERED  
DATE 12-09-02

O.D.O.T. DISTRICT 2 SURVEY OFFICE

PERSONNEL

REFERENCE NO. 11 B

SHEET 19 OF 32

NOTES WESTFALL

DATE 06-04-13

ROUTE S.R. 64

H.C. ROUSOS

WEATHER CLEAR

COUNTY WOOD

R.C. RHOADES

TEMP. 63° F

TOWNSHIP MIDDLETON

SECTION 34

T 6 N R 10 E

TYPE MONUMENT \_\_\_\_\_ PK \_\_\_\_\_

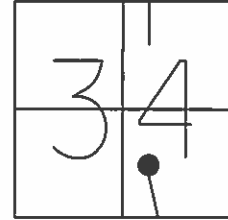
~~ON SURFACE~~ - BELOW 0.1'

LEFT - ~~C PAV'T~~ - ~~RIGHT~~ 6.0'

3.3' TO LT. EDGE PAVEMENT

S.L.M. 375+29

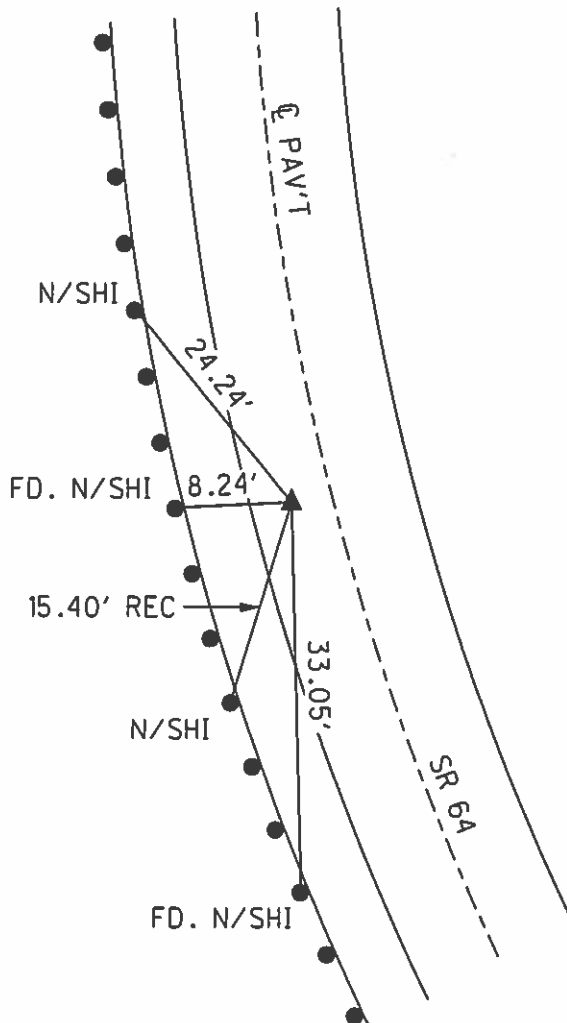
Grid: Northing: 645,619.099 Easting: 1,640,203.726



RECORD

PI 9+30.85

$\Delta = 07^\circ-14'$  RT.



RECORD

08-25-97 BVD  
FD. SM. RRSFK

12-01-97 SAH  
SET PK/W

06-22-02 MC  
FD. PK/W

04-23-12 SAH  
FD. SHANK

09-25-13 EBW  
SET MAG/W

PREVENTIVE MAINTENANCE  
MICROSURFACED 2002  
EXISTING POINT UNCOVERED  
DATE 12-09-02

O.D.O.T. DISTRICT 2 SURVEY OFFICE

PERSONNEL

REFERENCE NO. 11 C SHEET 20 OF 32

NOTES WESTFALL

DATE 06-04-13

ROUTE S.R. 64

H.C. ROUSOS

WEATHER CLEAR

COUNTY WOOD

R.C. RHOADES

TEMP. 63° F

TOWNSHIP MIDDLETON

SECTION 34

T 6 N R 10 E

TYPE MONUMENT PK

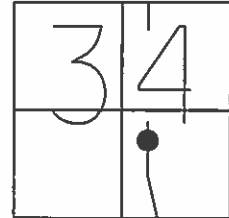
~~ON SURFACE~~ - BELOW 0.1'

LEFT - ~~C PAV'T~~ - RIGHT 4.6'

5.1' TO LT. EDGE PAVEMENT

S.L.M. 380+44

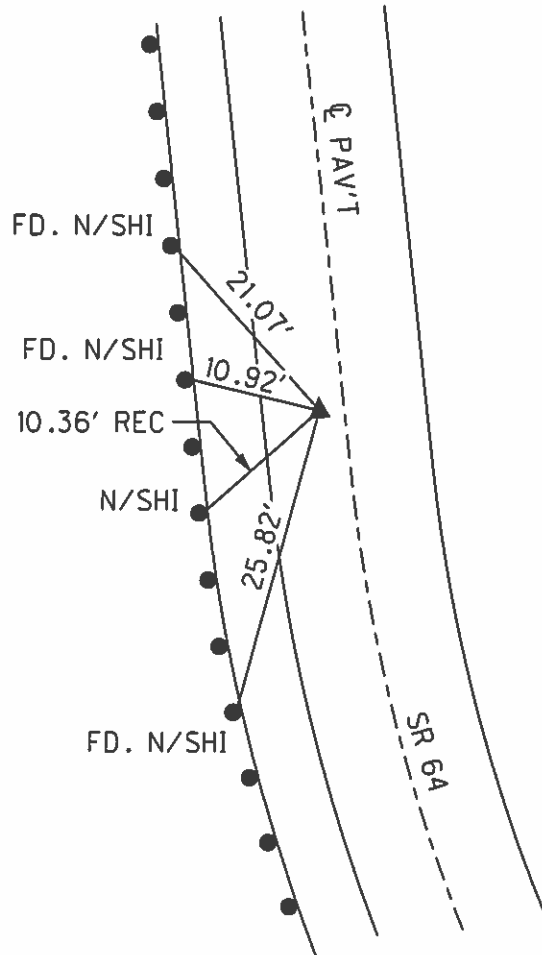
Grid: Northing: 646,133.879 Easting: 1,640,168.970



RECORD

PI 14+46.6

$\Delta = 04^{\circ}-38'$  RT.



RECORD

08-25-97 BVD  
FD. SM. RRSPK

12-01-97 KPM  
SET PK/W

06-29-02 KPM  
FD. PK/W

04-23-12 SAH  
FD. SHANK

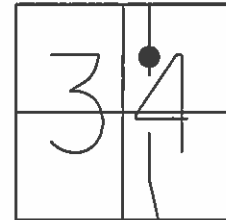
09-25-13 EBW  
SET MAG/W

PREVENTIVE MAINTENANCE  
MICROSURFACED 2002  
EXISTING POINT UNCOVERED  
DATE 12-09-02

O.D.O.T. DISTRICT 2 SURVEY OFFICE

PERSONNEL \_\_\_\_\_ REFERENCE NO. 11 D SHEET 21 OF 32  
 NOTES WESTFALL DATE 06-04-13 ROUTE S.R. 64  
 H.C. ROUSOS WEATHER CLEAR COUNTY WOOD  
 R.C. RHOADES TEMP. 63° F TOWNSHIP MIDDLETON  
 \_\_\_\_\_ SECTION 34  
 \_\_\_\_\_ T 6 N R 10 E

TYPE MONUMENT \_\_\_\_\_ PK \_\_\_\_\_  
 ON SURFACE - ~~BELOW~~ \_\_\_\_\_ YES \_\_\_\_\_  
 LEFT - ~~C PAV'T~~ - ~~RIGHT~~ \_\_\_\_\_ 2.8' \_\_\_\_\_  
6.9' TO LT. EDGE PAVEMENT  
 S.L.M. 395+53



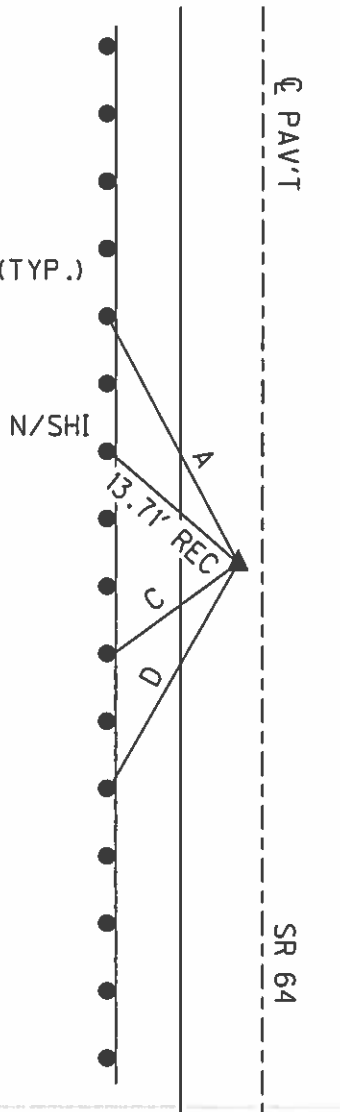
Grid: Northing: 647,643.223 Easting: 1,640,190.422

RECORD

PI 29+56.3  
 $\Delta = 01^\circ - 20' \text{ RT.}$

FD. N/SHI IN G.R. POST (TYP.)

A = 25.33'  
 C = 12.09'  
 D = 22.11'



RECORD

- 06-08-88 SWH SET SM. RRSPK
- 08-25-97 BVD FD. SM. RRSPK
- 12-01-97 KPM SET PK/W
- 06-29-02 KPM FD. PK/W
- 04-23-12 SAH FD.
- 09-25-13 EBW SET MAG/W

PREVENTIVE MAINTENANCE  
 MICROSURFACED 2002  
 EXISTING POINT UNCOVERED  
 DATE 12-09-02

O.D.O.T. DISTRICT 2 SURVEY OFFICE

PERSONNEL

REFERENCE NO. 11 E SHEET 22 OF 32

NOTES WESTFALL  
 H.C. ROUSOS  
 R.C. RHOADES

DATE 06-04-13  
 WEATHER CLEAR  
 TEMP. 63° F

ROUTE S.R. 64  
 COUNTY WOOD  
 TOWNSHIP MIDDLETON  
 SECTION 34  
T 6 N R 10 E

TYPE MONUMENT PK

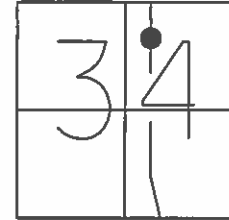
ON SURFACE - ~~BELOW~~ YES

~~LEFT - C PAV'T - RIGHT~~ 2.1'

8.9' TO RT. EDGE PAVEMENT

S.L.M. 401+15

Grid: Northing: 648,205.385 Easting: 1,640,211.377

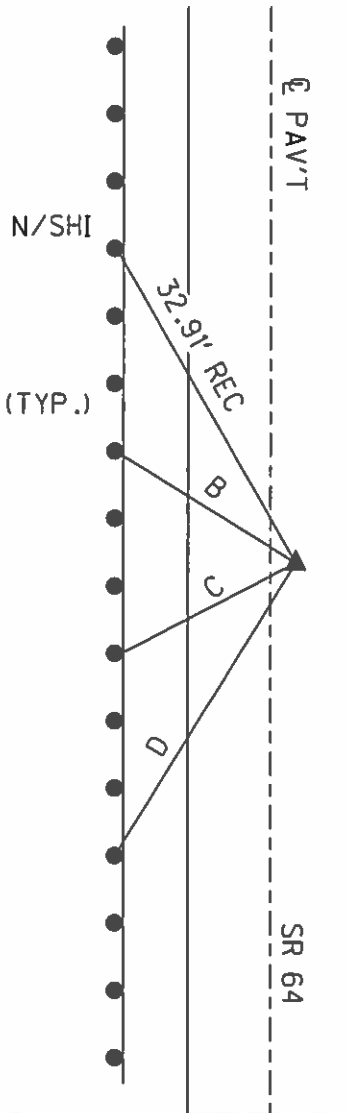


RECORD

PI 35+19.5  
 $\Delta = 01^\circ - 26' \text{ LT.}$

FD. N/SHI IN G.R. POST (TYP.)

B = 18.11'  
 C = 16.40'  
 D = 30.11'



RECORD

- 06-06-88 SWH  
SET SM. RRSPK
- 08-25-97 BVD  
FD. SM. RRSPK
- 12-01-97 KPM  
SET PK/W
- 06-29-02 KPM  
FD. PK/W
- 04-23-12 SAH  
FD.
- 09-25-13 EBW  
SET MAG/W

PREVENTIVE MAINTENANCE  
 MICROSURFACED 2002  
 EXISTING POINT UNCOVERED  
 DATE 12-09-02

O.D.O.T. DISTRICT 2 SURVEY OFFICE

PERSONNEL

REFERENCE NO. 11 F

SHEET 23 OF 32

NOTES WESTFALL

DATE 06-04-13

ROUTE S.R. 64

H.C. ROUSOS

WEATHER CLEAR

COUNTY WOOD

R.C. RHOADES

TEMP. 63° F

TOWNSHIP MIDDLETON

SECTION 34

T 6 N R 10 E

TYPE MONUMENT \_\_\_\_\_ PK \_\_\_\_\_

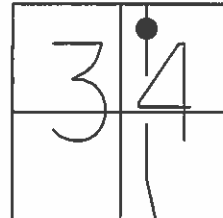
ON SURFACE - ~~BELOW~~ \_\_\_\_\_ YES \_\_\_\_\_

LEFT - ~~C PAV'T~~ - ~~RIGHT~~ \_\_\_\_\_ 3.5' \_\_\_\_\_

5.6' TO LT. EDGE PAVEMENT

S.L.M. 405+41

Grid: Northing: 648,630.997 Easting: 1,640,216.778



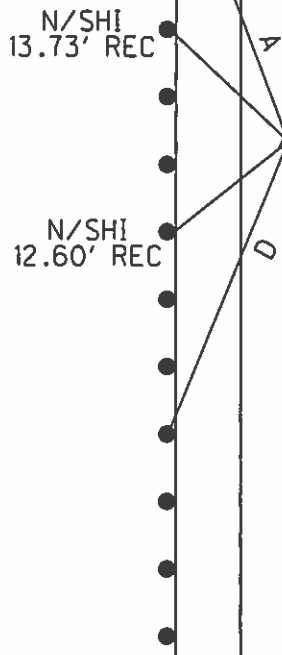
RECORD

PI 39+45.7

$\Delta = 20^\circ - 16' \text{ RT.}$

FD. N/SHI IN G.R. POST (TYP.)

A = 30.19'  
D = 28.58'



RECORD

06-08-88 SWH  
SET SM. RRSPK

08-25-97 BVD  
FD. SM. RRSPK

12-01-97 KPM  
SET PK/W

06-29-02 KPM  
FD. PK/W

04-23-12 SAH  
FD.

09-25-13 EBW  
SET MAG/W

PREVENTIVE MAINTENANCE  
MICROSURFACED 2002  
EXISTING POINT UNCOVERED  
DATE 12-09-02

O.D.O.T. DISTRICT 2 SURVEY OFFICE

PERSONNEL

REFERENCE NO. 11 G SHEET 24 OF 32

NOTES WESTFALL  
 H.C. ROUSOS  
 R.C. RHOADES

DATE 06-04-13  
 WEATHER CLEAR  
 TEMP. 63° F

ROUTE S.R. 64  
 COUNTY WOOD  
 TOWNSHIP MIDDLETON  
 SECTION 34  
T 6 N R 10 E

TYPE MONUMENT PK

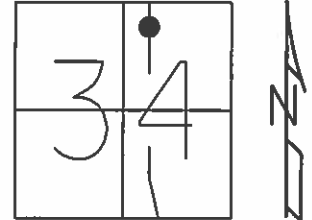
ON SURFACE - ~~BELOW~~ YES

~~LEFT - C PAV'T - RIGHT~~ 1.8'

8.2' TO RT. EDGE PAVEMENT

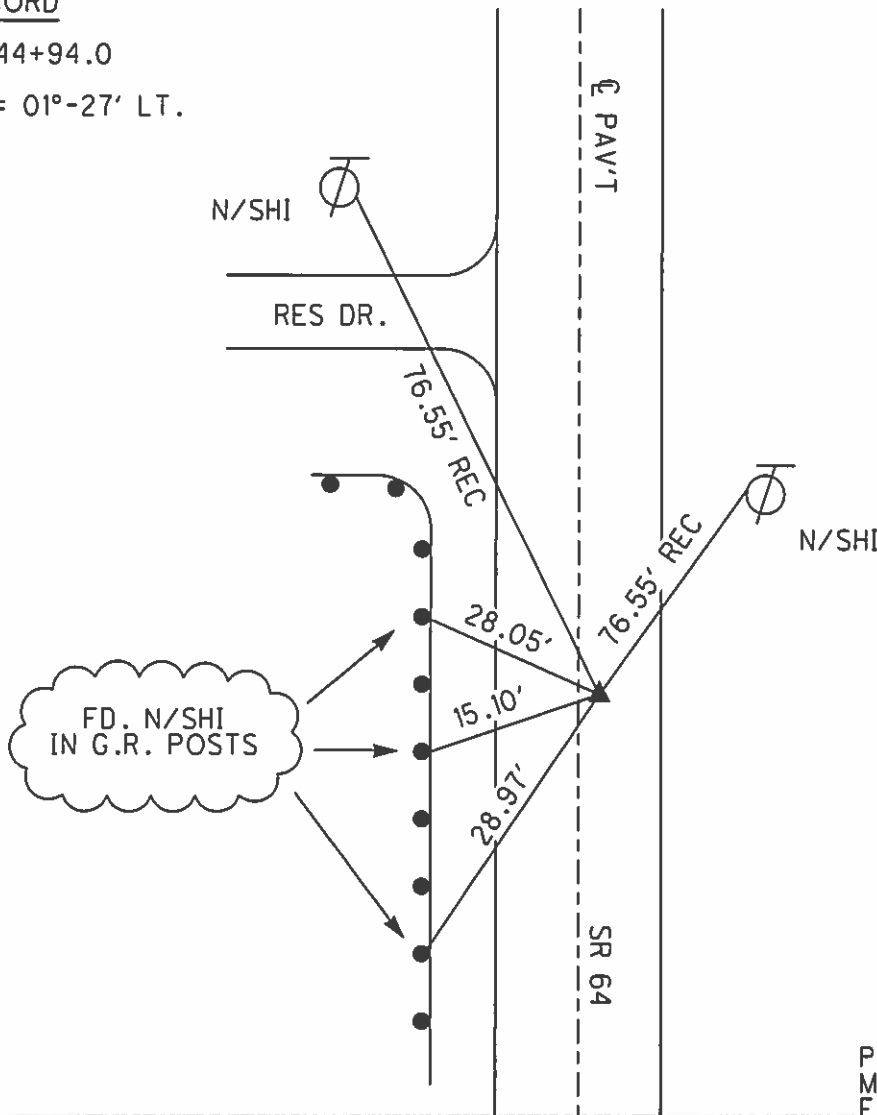
S.L.M. 410+89

Grid: Northing: 649,178.273 Easting: 1,640,245.167



RECORD

PI 44+94.0  
 $\Delta = 01^\circ-27' \text{ LT.}$



RECORD

- 06-08-88 SWH SET SM. RRSPK
- 08-25-97 BVD FD. SM. RRSPK
- 12-01-97 SAH SET PK/W
- 06-29-02 KPM FD. PK/W
- 04-23-12 SAH FD.
- 09-25-13 EBW SET MAG/W

PREVENTIVE MAINTENANCE  
 MICROSURFACED 2002  
 EXISTING POINT UNCOVERED  
 DATE 12-09-02

O.D.O.T. DISTRICT 2 SURVEY OFFICE

PERSONNEL

REFERENCE NO. 11 H

SHEET 25 OF 32

NOTES WESTFALL

DATE 06-04-13

ROUTE S.R. 64

H.C. ROUSOS

WEATHER CLEAR

COUNTY WOOD

R.C. RHOADES

TEMP. 63° F

TOWNSHIP MIDDLETON

SECTION 27

T 6 N R 10 E

TYPE MONUMENT \_\_\_\_\_ PK \_\_\_\_\_

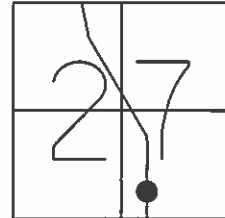
~~ON SURFACE~~ - BELOW 0.1'

LEFT - ~~C PAV'T~~ - RIGHT 3.0'

6.4' TO LT. EDGE PAVEMENT

S.L.M. 419+91

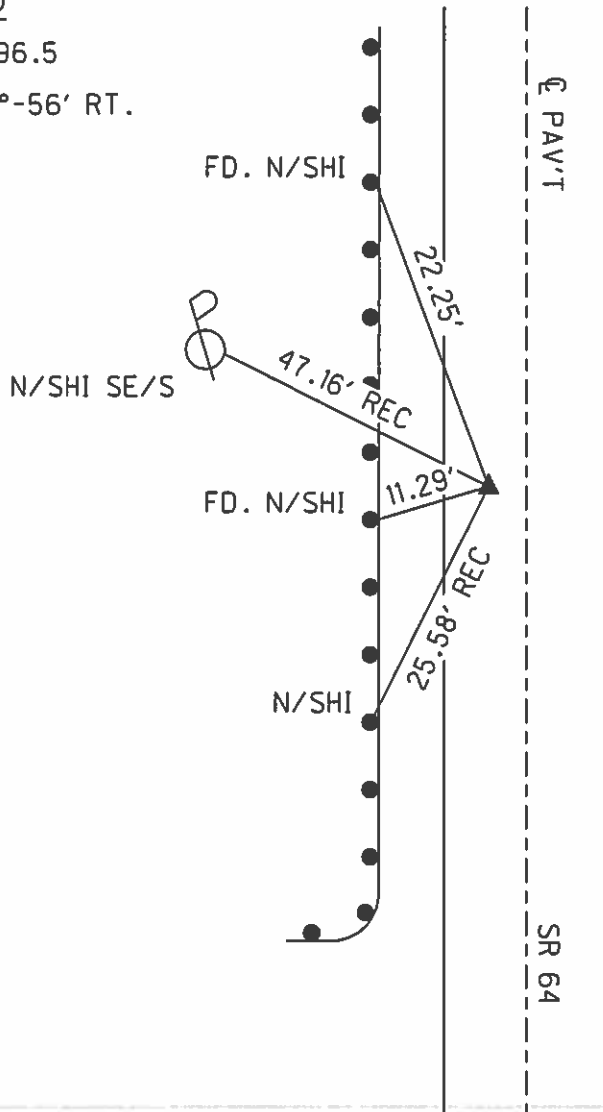
Grid: Northing: 650,080.210 Easting: 1,640,268.948



RECORD

PI 53+96.5

$\Delta = 01^\circ - 56' \text{ RT.}$



RECORD

06-08-88 SWH  
SET SM. RRSPK

08-25-97 BVD  
FD. SM. RRSPK

12-01-97 SAH  
SET PK/W

06-29-02 KPM  
FD. PK/W

04-23-12 SAH  
FD. SHANK

09-25-13 EBW  
SET MAG/W

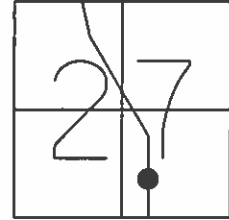
PREVENTIVE MAINTENANCE  
MICROSURFACED 2002  
EXISTING POINT UNCOVERED  
DATE 12-09-02



O.D.O.T. DISTRICT 2 SURVEY OFFICE

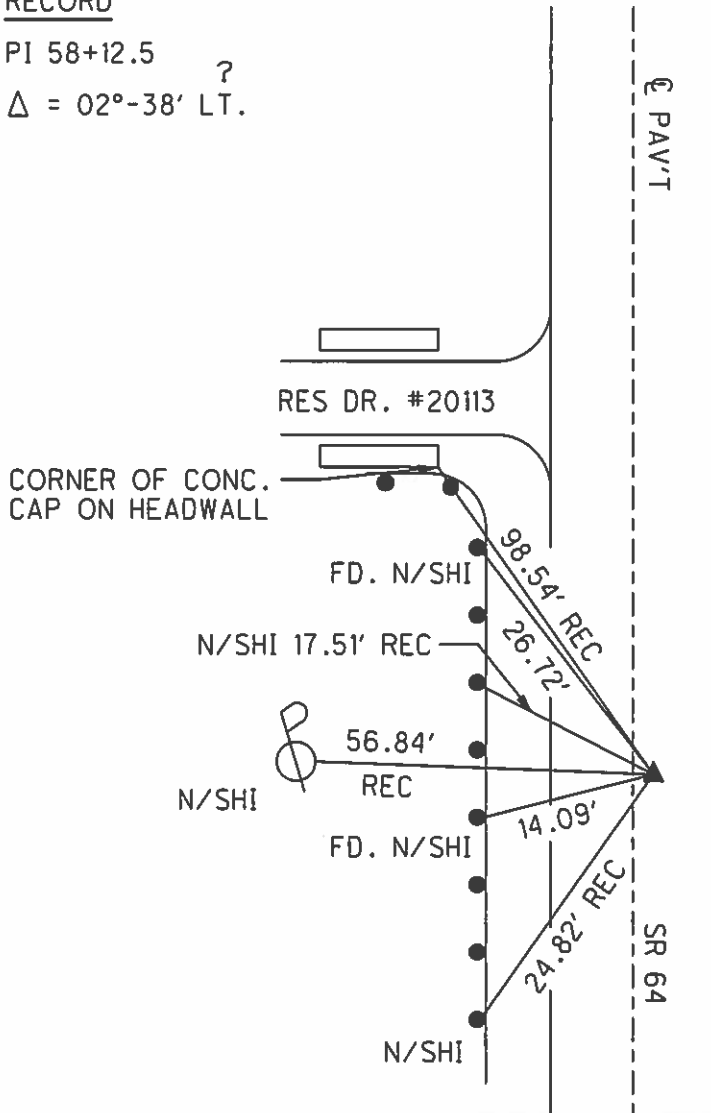
PERSONNEL \_\_\_\_\_ REFERENCE NO. 11 J SHEET 26 OF 32  
 NOTES WESTFALL DATE 06-04-13 ROUTE S.R. 64  
 H.C. ROUSOS WEATHER CLEAR COUNTY WOOD  
 R.C. RHOADES TEMP. 63° F TOWNSHIP MIDDLETON  
 \_\_\_\_\_ SECTION 27  
 \_\_\_\_\_ T 6 N R 10 E

TYPE MONUMENT \_\_\_\_\_ PK \_\_\_\_\_  
 ON SURFACE - ~~BELOW~~ \_\_\_\_\_ YES \_\_\_\_\_  
~~LEFT - C PAV'T - RIGHT~~ \_\_\_\_\_ 1.7' \_\_\_\_\_  
8.4' TO RT. EDGE PAVEMENT  
 S.L.M. 424+07  
 Grid: Northing: 650,495.104 Easting: 1,640,293.902



RECORD

PI 58+12.5 ?  
 $\Delta = 02^\circ - 38' \text{ LT.}$



RECORD

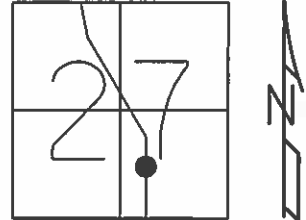
- 06-08-88 SWH SET SM. RRSPK
- 08-25-97 BVD FD. SM. RRSPK
- 12-01-97 SAH SET PK/W
- 06-29-02 KPM FD. PK/W
- 04-23-12 SAH FD.
- 09-25-13 EBW SET MAG/W

PREVENTIVE MAINTENANCE  
 MICROSURFACED 2002  
 EXISTING POINT UNCOVERED  
 DATE 12-09-02

O.D.O.T. DISTRICT 2 SURVEY OFFICE

PERSONNEL	REFERENCE NO.	<u>11 K</u>	SHEET	<u>27</u>	OF	<u>32</u>
NOTES	<u>WESTFALL</u>	DATE	<u>06-04-13</u>	ROUTE	<u>S.R. 64</u>	
H.C.	<u>ROUSOS</u>	WEATHER	<u>CLEAR</u>	COUNTY	<u>WOOD</u>	
R.C.	<u>RHOADES</u>	TEMP.	<u>63° F</u>	TOWNSHIP	<u>MIDDLETON</u>	
				SECTION	<u>27</u>	
				<u>T 6 N</u>	<u>R 10 E</u>	

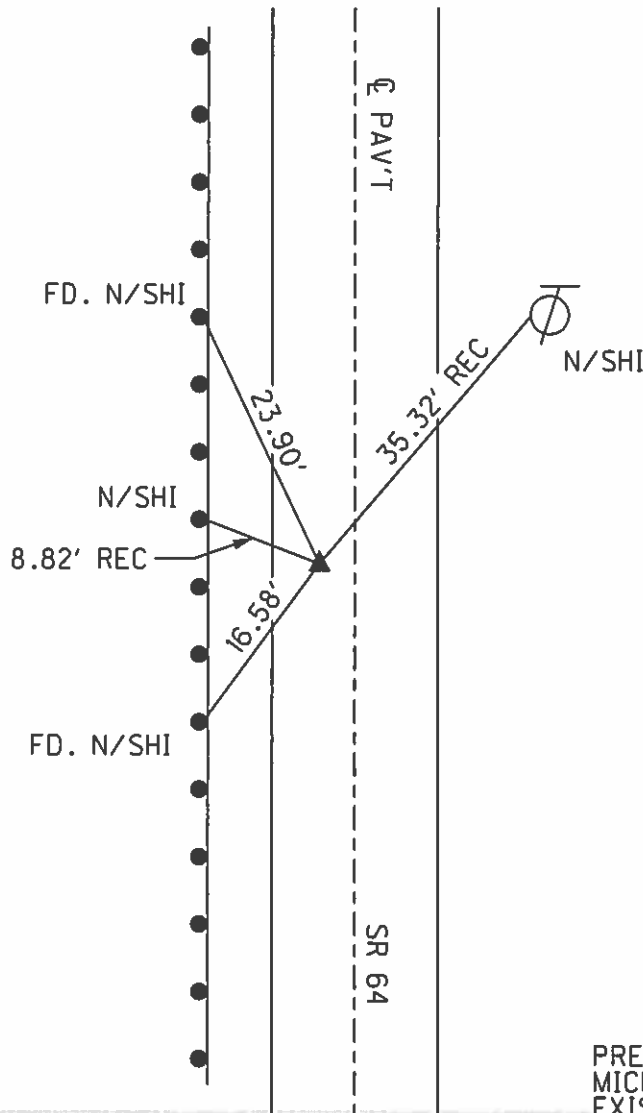
TYPE MONUMENT \_\_\_\_\_ PK \_\_\_\_\_  
~~ON SURFACE~~ - BELOW 0.1'  
 LEFT - ~~C PAV'T~~ - ~~RIGHT~~ 4.8'  
4.8' TO LT. EDGE PAVEMENT  
 S.L.M. 430+46



Grid: Northing: 651,134.365 Easting: 1,640,303.412

RECORD

PI 64+51.35  
 $\Delta = 05^\circ - 14' \text{ RT.}$



RECORD

- 06-08-88 SWH SET SM. RRSPK
- 08-25-97 BVD FD. SM. RRSPK
- 12-01-97 SAH SET PK/W
- 06-29-02 KPM FD. PK/W
- 04-23-12 SAH FD.
- 09-25-13 EBW SET MAG/W

PREVENTIVE MAINTENANCE  
 MICROSURFACED 2002  
 EXISTING POINT UNCOVERED  
 DATE 12-09-02

O.D.O.T. DISTRICT 2 SURVEY OFFICE

PERSONNEL \_\_\_\_\_ REFERENCE NO. 11 L SHEET 28 OF 32  
 NOTES HUSS DATE 06-18-97 ROUTE S.R. 64  
 H.C. VANDUSSEN WEATHER CLOUDY-RAIN COUNTY WOOD  
 R.C. CORDES TEMP. +67° F TOWNSHIP MIDDLETON  
COX SECTION 27  
 T 6 N R 10 E

TYPE MONUMENT 0.5" IRON ROD IN CENTER OF 4" FIELD TILE

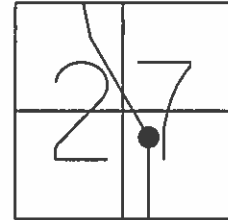
~~ON SURFACE~~ - BELOW 2'

~~LEFT - C PAV'T~~ - RIGHT 22.5'

13.0' TO RT. EDGE PAVEMENT

S.L.M. 437+20

Grid: Northing: 651,811.269 Easting: 1,640,375.360



RECORD

PI 71+32.3

$\Delta = 34^\circ - 40' \text{ LT.}$

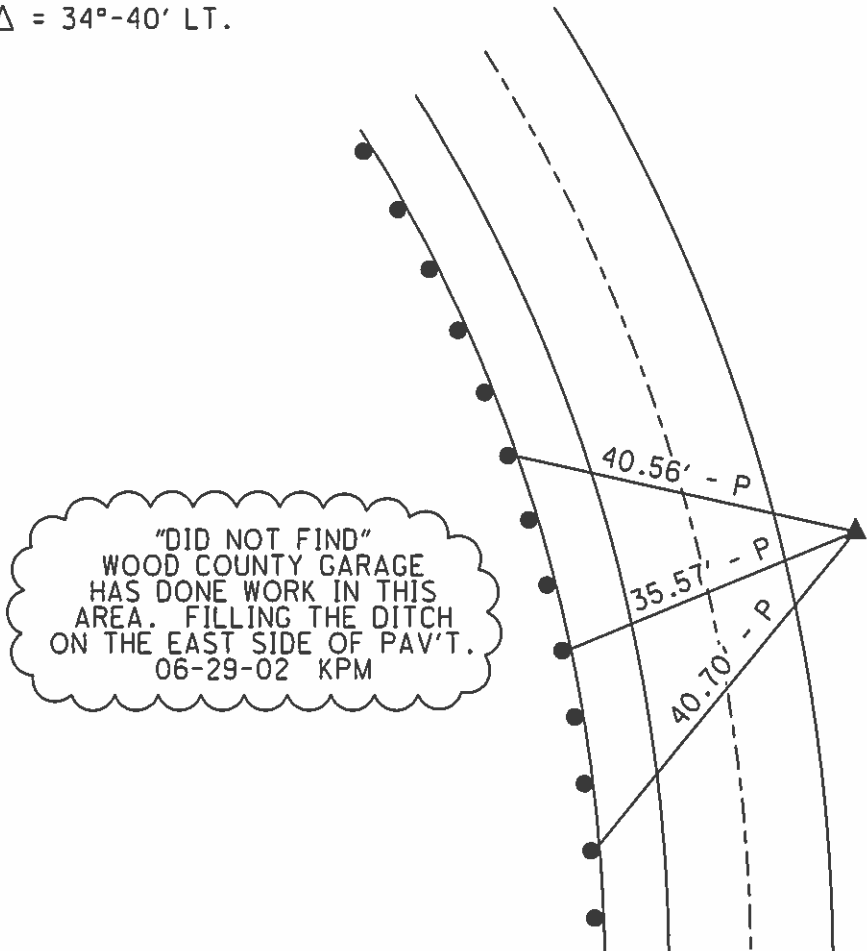
RECORD

12-01-97  
TIES CHECKED  
POINT UNDISTURBED

06-29-02 KPM  
DID NOT FIND

04-23-12 SAH  
FD. 0.5" IRON ROD  
2' BELOW

09-25-13 EBW  
FD. 0.5" IRON ROD



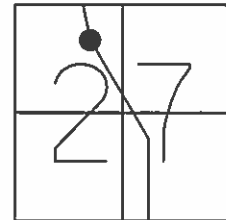
"DID NOT FIND"  
WOOD COUNTY GARAGE  
HAS DONE WORK IN THIS  
AREA. FILLING THE DITCH  
ON THE EAST SIDE OF PAV'T.  
06-29-02 KPM

PREVENTIVE MAINTENANCE  
MICROSURFACED 2002  
EXISTING POINT UNCOVERED  
DATE 12-09-02

O.D.O.T. DISTRICT 2 SURVEY OFFICE

PERSONNEL \_\_\_\_\_ REFERENCE NO. 11 M SHEET 29 OF 32  
 NOTES WESTFALL DATE 06-04-13 ROUTE S.R. 64  
 H.C. ROUSOS WEATHER CLEAR COUNTY WOOD  
 R.C. RHOADES TEMP. 63° F TOWNSHIP MIDDLETON  
 \_\_\_\_\_ SECTION 27  
 \_\_\_\_\_ T 6 N R 10 E

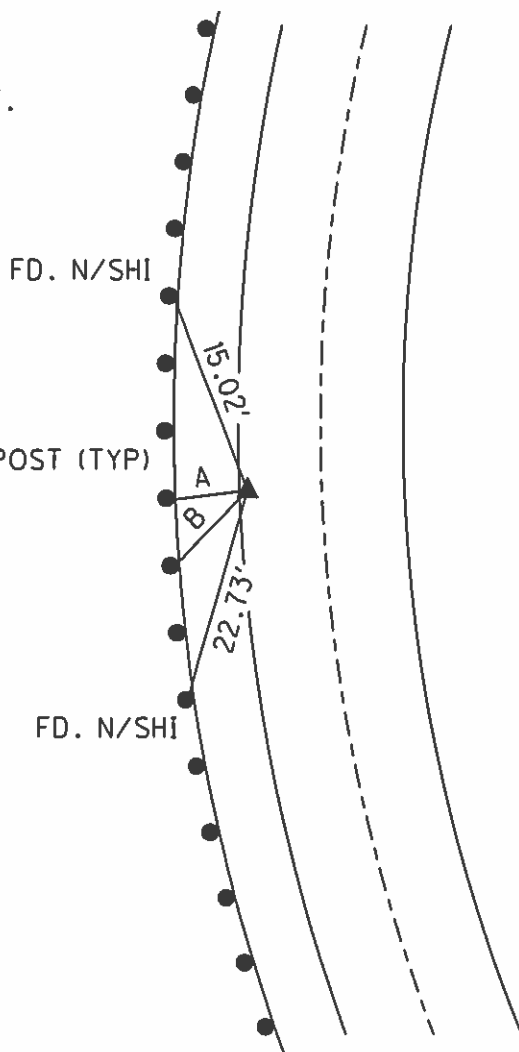
TYPE MONUMENT \_\_\_\_\_ PK \_\_\_\_\_  
 ON SURFACE - ~~BELOW~~ \_\_\_\_\_ YES \_\_\_\_\_  
 LEFT - ~~6 PAV'T~~ - ~~RIGHT~~ \_\_\_\_\_ 9.7' \_\_\_\_\_  
0.5' TO LT. EDGE PAVEMENT  
 S.L.M. 468+49



Grid: Northing: 654,560.235 Easting: 1,638,872.842

RECORD

PI 102+58.2  
 $\Delta = 13^\circ-23' \text{ RT.}$



N/SHI IN G.R. POST (TYP)  
 A = 4.08' REC  
 B = 10.55' REC

RECORD

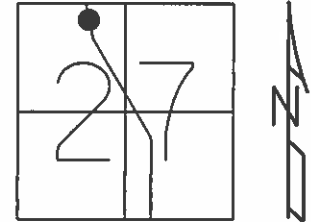
- 06-08-88 SWH  
SET SM. RRSPK
- 06-18-97 BVD  
FD. SM. RRSPK
- 12-01-97 SAH  
SET PK/W
- 06-29-02 KPM  
FD. PK/W
- 04-23-12 SAH  
FD.
- 09-25-13 EBW  
SET MAG/W

PREVENTIVE MAINTENANCE  
 MICROSURFACED 2002  
 EXISTING POINT UNCOVERED  
 DATE 12-09-02

O.D.O.T. DISTRICT 2 SURVEY OFFICE

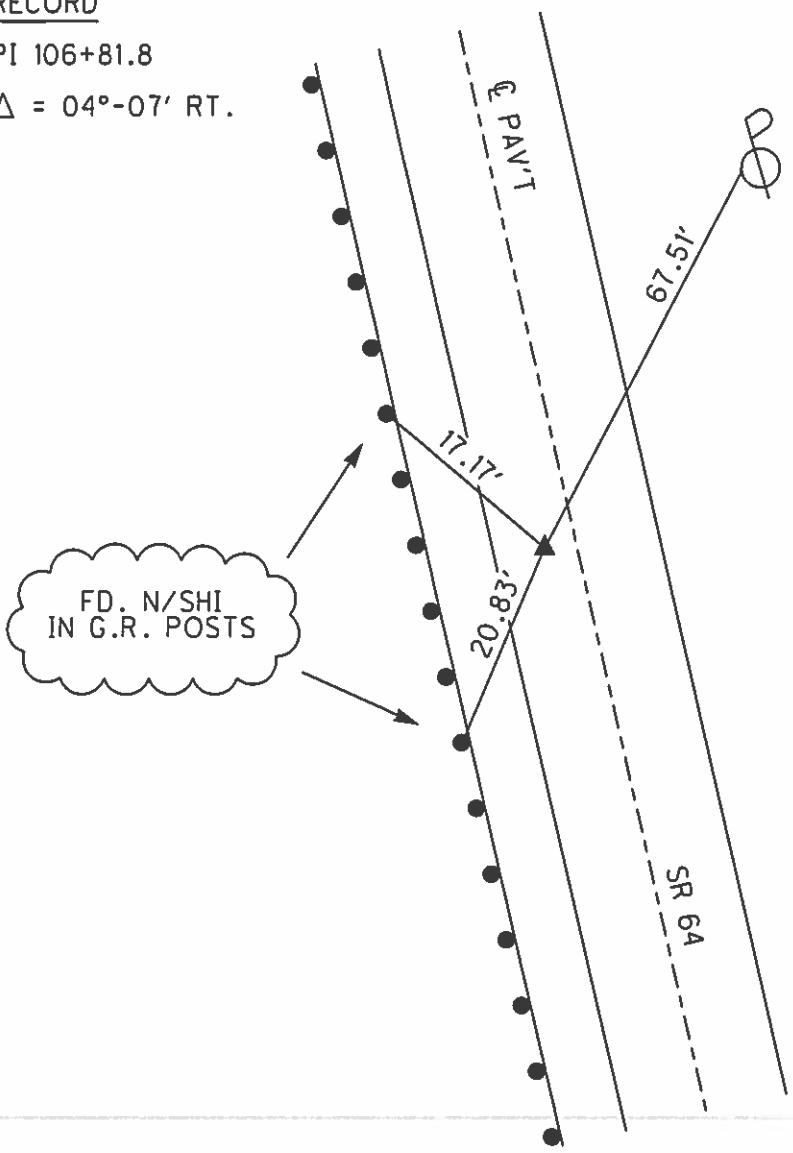
PERSONNEL \_\_\_\_\_ REFERENCE NO. 11 N SHEET 30 OF 32  
 NOTES WESTFALL DATE 06-04-13 ROUTE S.R. 64  
 H.C. ROUSOS WEATHER CLEAR COUNTY WOOD  
 R.C. RHOADES TEMP. 63° F TOWNSHIP MIDDLETON  
 \_\_\_\_\_ SECTION 27  
 \_\_\_\_\_ T 6 N R 10 E

TYPE MONUMENT \_\_\_\_\_ PK \_\_\_\_\_  
 ON SURFACE - ~~BELOW~~ \_\_\_\_\_ YES \_\_\_\_\_  
 LEFT - ~~G PAV'T~~ - ~~RIGHT~~ \_\_\_\_\_ 2.4' \_\_\_\_\_  
7.3' TO LT. EDGE PAVEMENT  
 S.L.M. 472+74  
 Grid: Northing: 654,970.516 Easting: 1,638,760.827



RECORD

PI 106+81.8  
 $\Delta = 04^{\circ}-07' \text{ RT.}$



FD. N/SHI  
 IN G.R. POSTS

RECORD

- 06-08-88 SWH  
SET SM. RRSPK
- 06-18-97 BVD  
FD. SM. RRSPK
- 12-01-97 SAH  
SET PK/W
- 06-29-02 KPM  
FD. PK/W
- 04-23-12 SAH  
FD.
- 09-25-13 EBW  
SET MAG/W

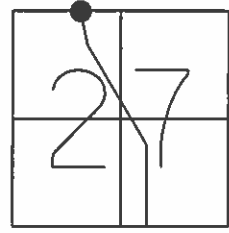
PREVENTIVE MAINTENANCE  
 MICROSURFACED 2002  
 EXISTING POINT UNCOVERED  
 DATE 12-09-02

O.D.O.T. DISTRICT 2 SURVEY OFFICE

PERSONNEL \_\_\_\_\_ REFERENCE NO. 12 SHEET 31 OF 32

NOTES WESTFALL DATE 06-04-13 ROUTE S.R. 64  
 H.C. ROUSOS WEATHER CLEAR COUNTY WOOD  
 R.C. RHOADES TEMP. 63° F TOWNSHIP MIDDLETON  
 SECTION 27  
 T 6 N R 10 E

TYPE MONUMENT \_\_\_\_\_ PK/WASHER \_\_\_\_\_  
 ON SURFACE - ~~BELOW~~ \_\_\_\_\_ YES \_\_\_\_\_  
~~LEFT~~ - Q PAV'T - ~~RIGHT~~ \_\_\_\_\_ YES \_\_\_\_\_  
 \_\_\_\_\_ TO \_\_\_\_\_ EDGE PAVEMENT  
 S.L.M. 476+82  
 Grid: Northing: 655,369.155 Easting: 1,638,682.231

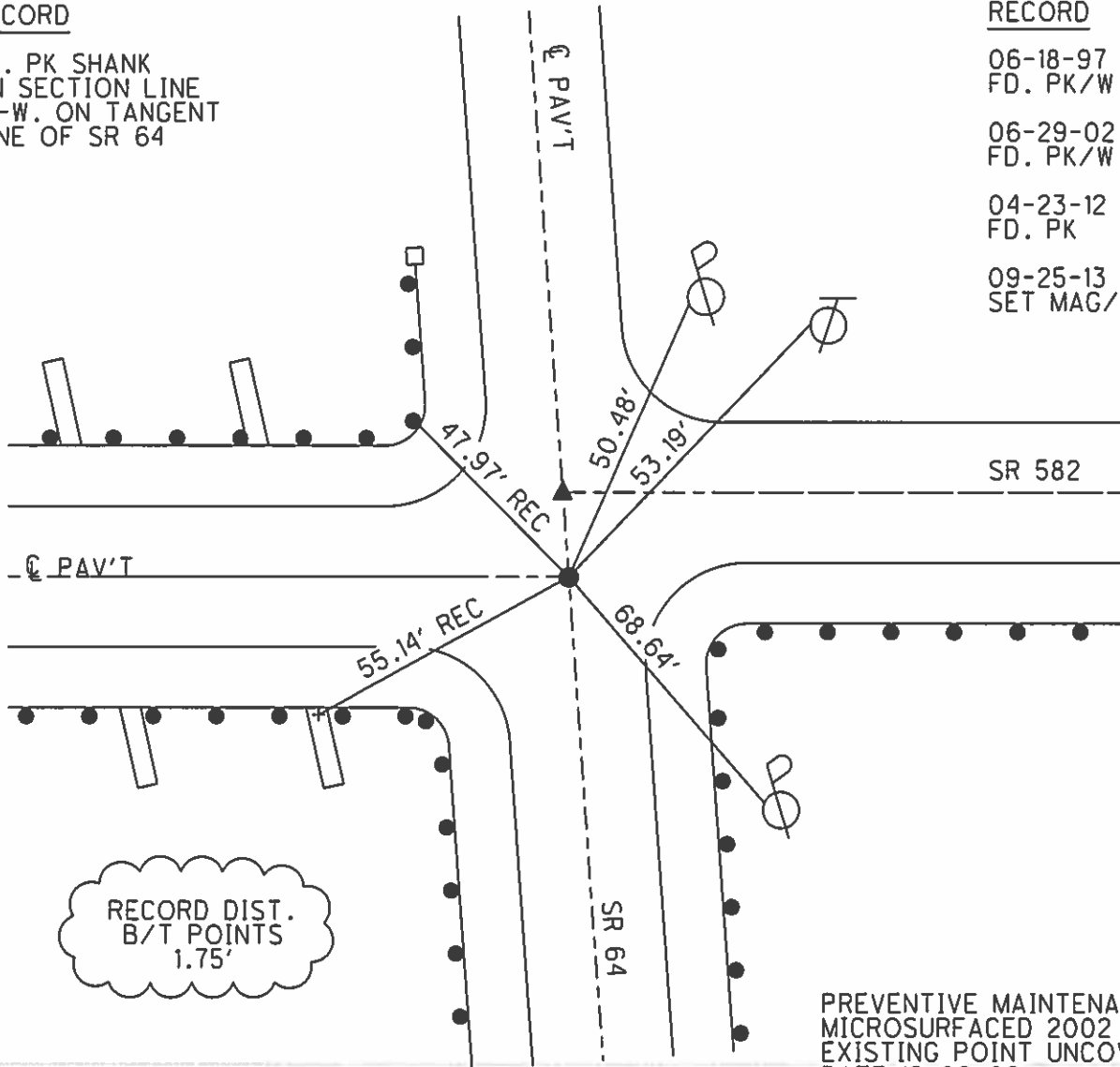


RECORD

FD. PK SHANK  
 ON SECTION LINE  
 E.-W. ON TANGENT  
 LINE OF SR 64

RECORD

- 06-18-97 BVD  
FD. PK/W
- 06-29-02 KPM  
FD. PK/W
- 04-23-12 SAH  
FD. PK
- 09-25-13 EBW  
SET MAG/W

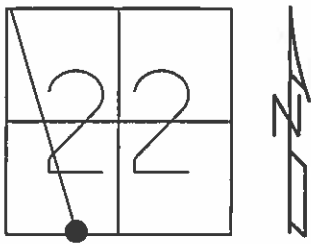


PREVENTIVE MAINTENANCE  
 MICROSURFACED 2002  
 EXISTING POINT UNCOVERED  
 DATE 12-09-02

O.D.O.T. DISTRICT 2 SURVEY OFFICE

PERSONNEL	REFERENCE NO.	12 AA	SHEET	32	OF	32
NOTES	WESTFALL	DATE	06-04-13	ROUTE	S.R. 64	
H.C.	ROUSOS	WEATHER	CLEAR	COUNTY	WOOD	
R.C.	RHOADES	TEMP.	63° F	TOWNSHIP	MIDDLETON	
				SECTION	27	
				T	6	N
				R	10	E

TYPE MONUMENT RRSPK  
 ON SURFACE - ~~BELOW~~ YES  
~~LEFT~~ - Q PAV'T - ~~RIGHT~~ YES  
7.3' TO LT. EDGE PAVEMENT  
 S.L.M. 476+84  
 Grid: Northing: 655,370.902 Easting: 1,638,681.920

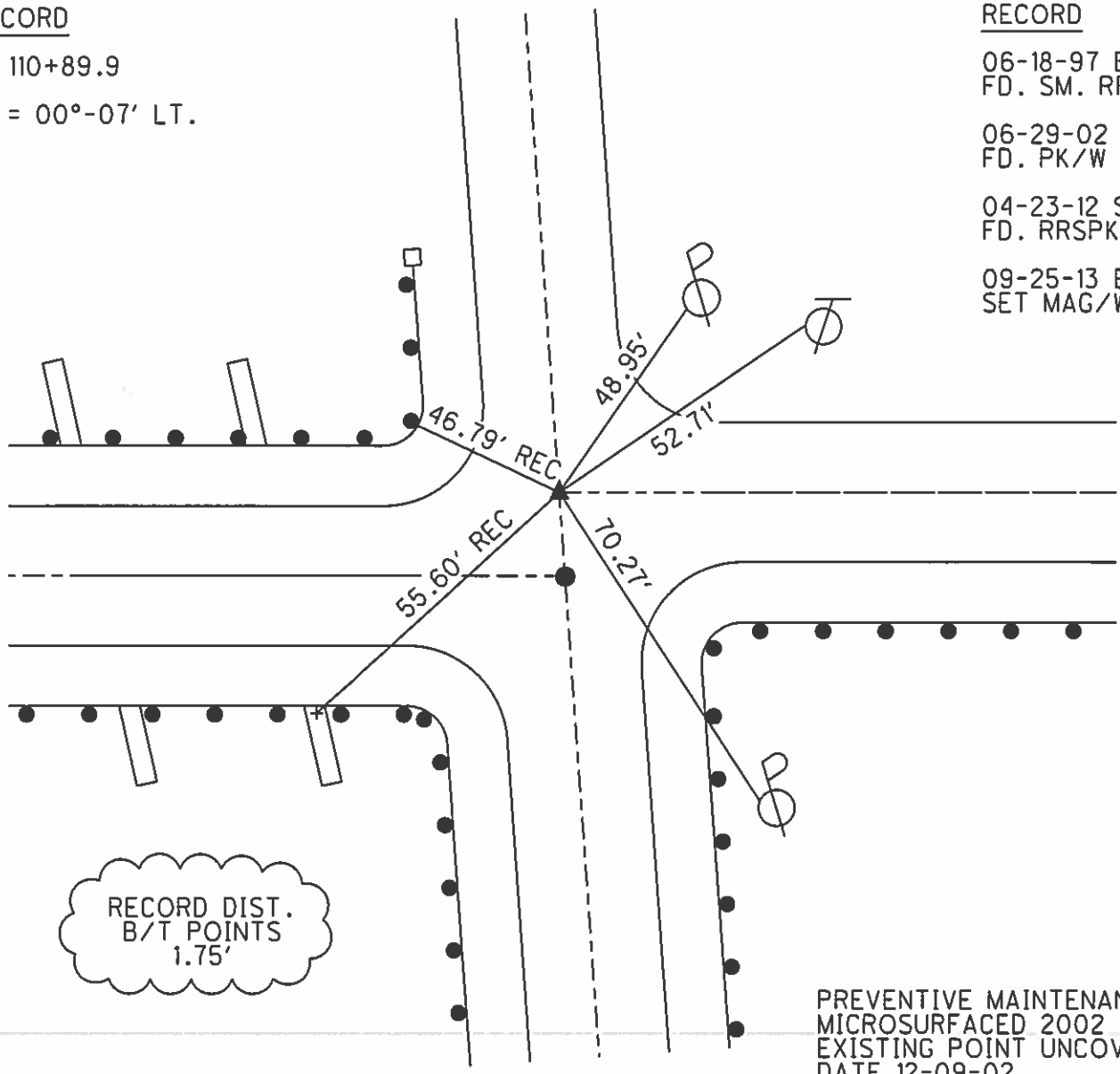


RECORD

PI 110+89.9  
 $\Delta = 00^\circ-07' \text{ LT.}$

RECORD

- 06-18-97 BVD  
FD. SM. RRSPK
- 06-29-02 KPM  
FD. PK/W
- 04-23-12 SAH  
FD. RRSPK
- 09-25-13 EBW  
SET MAG/W

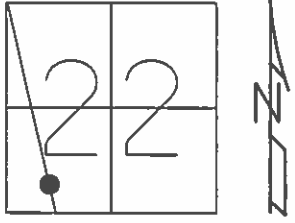


PREVENTIVE MAINTENANCE  
 MICROSURFACED 2002  
 EXISTING POINT UNCOVERED  
 DATE 12-09-02

O.D.O.T. DISTRICT 2 SURVEY OFFICE (USE ONLY)

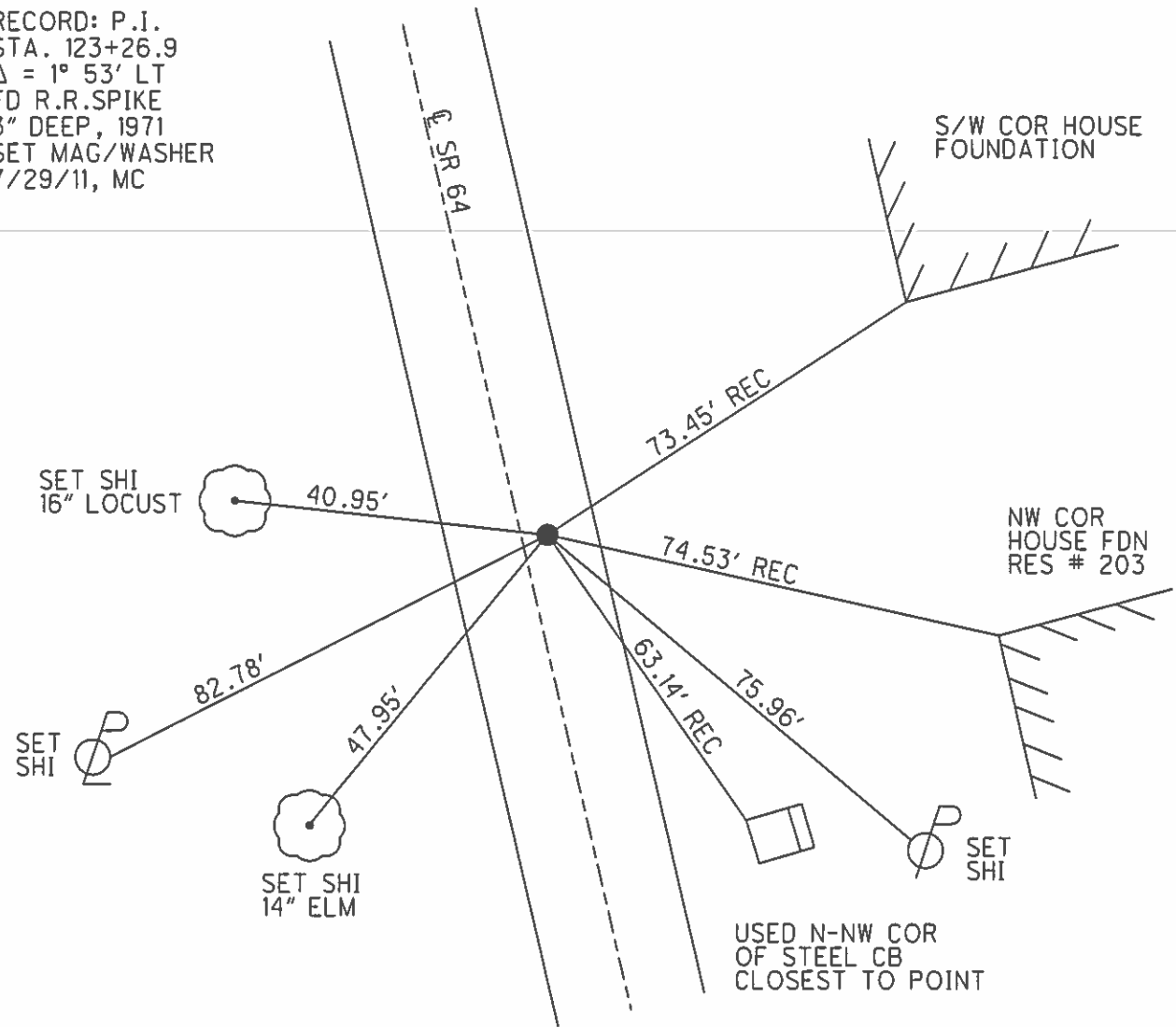
PERSONNEL \_\_\_\_\_ REFERENCE NO. 12 A SHEET 1 OF 22  
 NOTES \_\_\_\_\_ HUSS DATE 5-13-11 ROUTE SR 64  
 H.C. \_\_\_\_\_ HUSS WEATHER FAIR COUNTY WOOD  
 R.C. \_\_\_\_\_ CANTERBURY TEMP. 65° TOWNSHIP MIDDLETON  
 \_\_\_\_\_ SECTION 22  
 \_\_\_\_\_ T 6 N R 10 E

TYPE MONUMENT \_\_\_\_\_ P.K.SHANK  
 ON SURFACE ~~BELOW~~ ON \_\_\_\_\_  
~~LEFT~~ - C PAV'T - RIGHT 3.5'  
11' TO RT EDGE PAVEMENT  
 S.L.M. \_\_\_\_\_ 489+18.90



Grid: Northing: 656587.641 Easting: 1638440.322

RECORD: P.I.  
 STA. 123+26.9  
 $\Delta = 1^\circ 53' \text{ LT}$   
 FD R.R.SPIKE  
 3" DEEP, 1971  
 SET MAG/WASHER  
 7/29/11, MC






O.D.O.T. DISTRICT 2 SURVEY OFFICE (USE ONLY)

PERSONNEL \_\_\_\_\_ REFERENCE NO. 12 B SHEET 2 OF 22

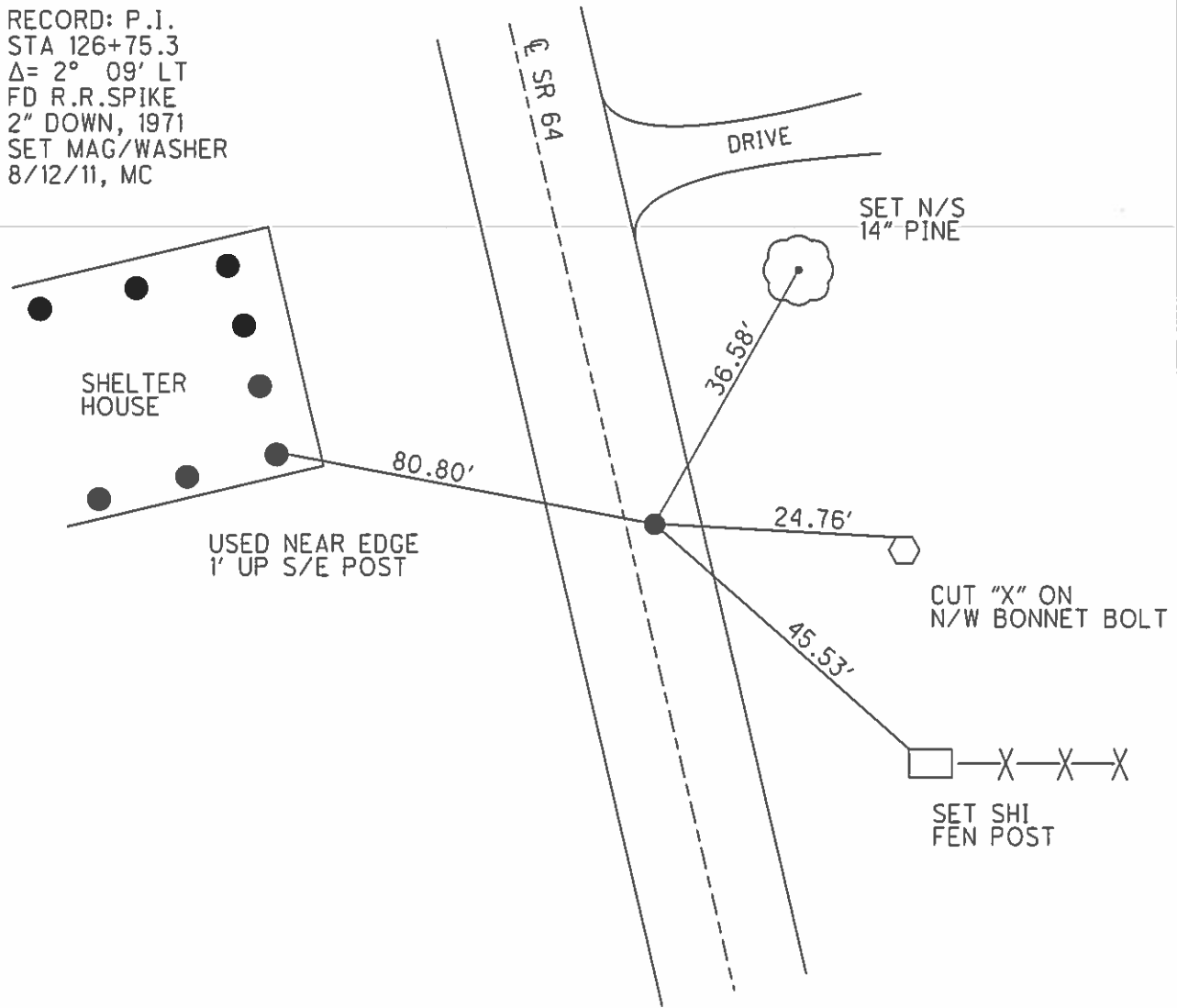
NOTES HUSS DATE 5-13-11 ROUTE SR 64  
 H.C. HUSS WEATHER FAIR COUNTY WOOD  
 R.C. CANTERBURY TEMP. 67° TOWNSHIP MIDDLETON  
 \_\_\_\_\_ SECTION 22  
 \_\_\_\_\_ T 6 N R 10 E

TYPE MONUMENT \_\_\_\_\_ P.K.SHANK  
~~ON SURFACE~~ - BELOW 0.5'  
~~LEFT~~ - Q PAV'T - RIGHT 1.1'  
17 TO RT EDGE PAVEMENT  
 S.L.M. \_\_\_\_\_ 492+67.24



Grid: Northing: 656926.883 Easting: 1638361.216

RECORD: P.I.  
 STA 126+75.3  
 $\Delta = 2^{\circ} 09' \text{ LT}$   
 FD R.R.SPIKE  
 2" DOWN, 1971  
 SET MAG/WASHER  
 8/12/11, MC



**O.D.O.T. DISTRICT 2 SURVEY OFFICE (USE ONLY)**

PERSONNEL \_\_\_\_\_ REFERENCE NO. 13 SHEET 3 OF 22

NOTES HUSS DATE 5-13-11 ROUTE SR 64  
 H.C. HUSS WEATHER FAIR COUNTY WOOD  
 R.C. CANTERBURY TEMP. 67° TOWNSHIP MIDDLETON  
 SECTION 22  
 T 6 N R 10 E

TYPE MONUMENT P.K.SHANK

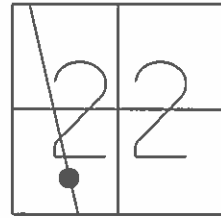
~~ON SURFACE~~ - BELOW 0.5'

LEFT - ☉ PAV'T - RIGHT ON

- TO - EDGE PAVEMENT

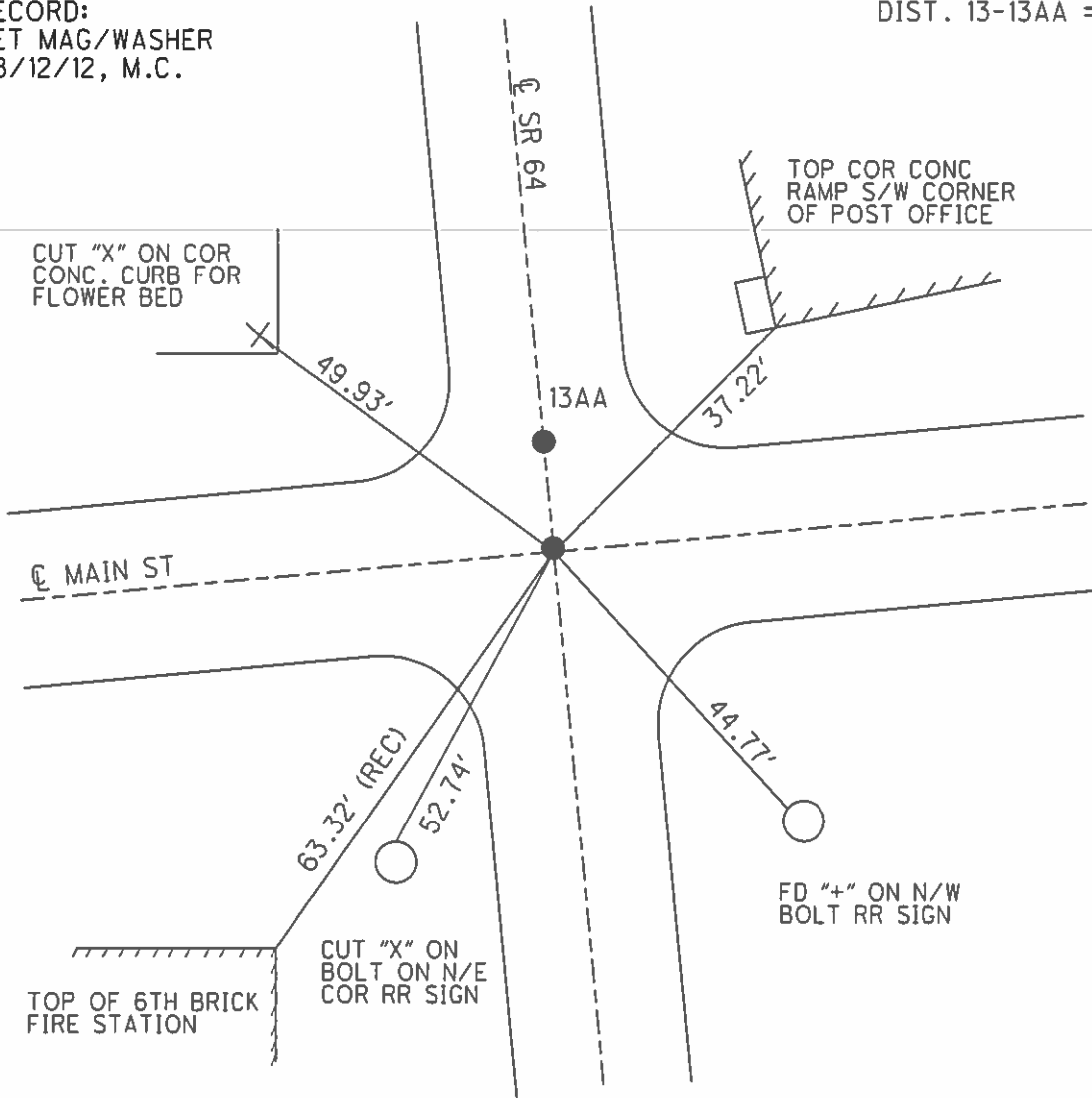
S.L.M. 496 + 39.33

Grid: Northing: 657285.907 Easting: 1638263.492



RECORD:  
 SET MAG/WASHER  
 08/12/12, M.C.

DIST. 13-13AA = 5.52'



O.D.O.T. DISTRICT 2 SURVEY OFFICE (USE ONLY)

PERSONNEL \_\_\_\_\_ REFERENCE NO. 13 AA SHEET 4 OF 22

NOTES \_\_\_\_\_ HUSS \_\_\_\_\_ DATE 5-13-11 \_\_\_\_\_ ROUTE SR 64  
 H.C. \_\_\_\_\_ HUSS \_\_\_\_\_ WEATHER FAIR \_\_\_\_\_ COUNTY WOOD  
 R.C. \_\_\_\_\_ CANTERBURY \_\_\_\_\_ TEMP. 67° \_\_\_\_\_ TOWNSHIP MIDDLETON  
 \_\_\_\_\_ \_\_\_\_\_ SECTION 22  
 \_\_\_\_\_ \_\_\_\_\_ T 6 N R 10 E

TYPE MONUMENT \_\_\_\_\_ P.K.SHANK \_\_\_\_\_

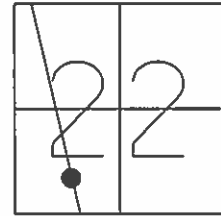
~~ON SURFACE~~ - BELOW 0.5' \_\_\_\_\_

LEFT - ☉ PAV'T - RIGHT ON \_\_\_\_\_

- TO - EDGE PAVEMENT \_\_\_\_\_

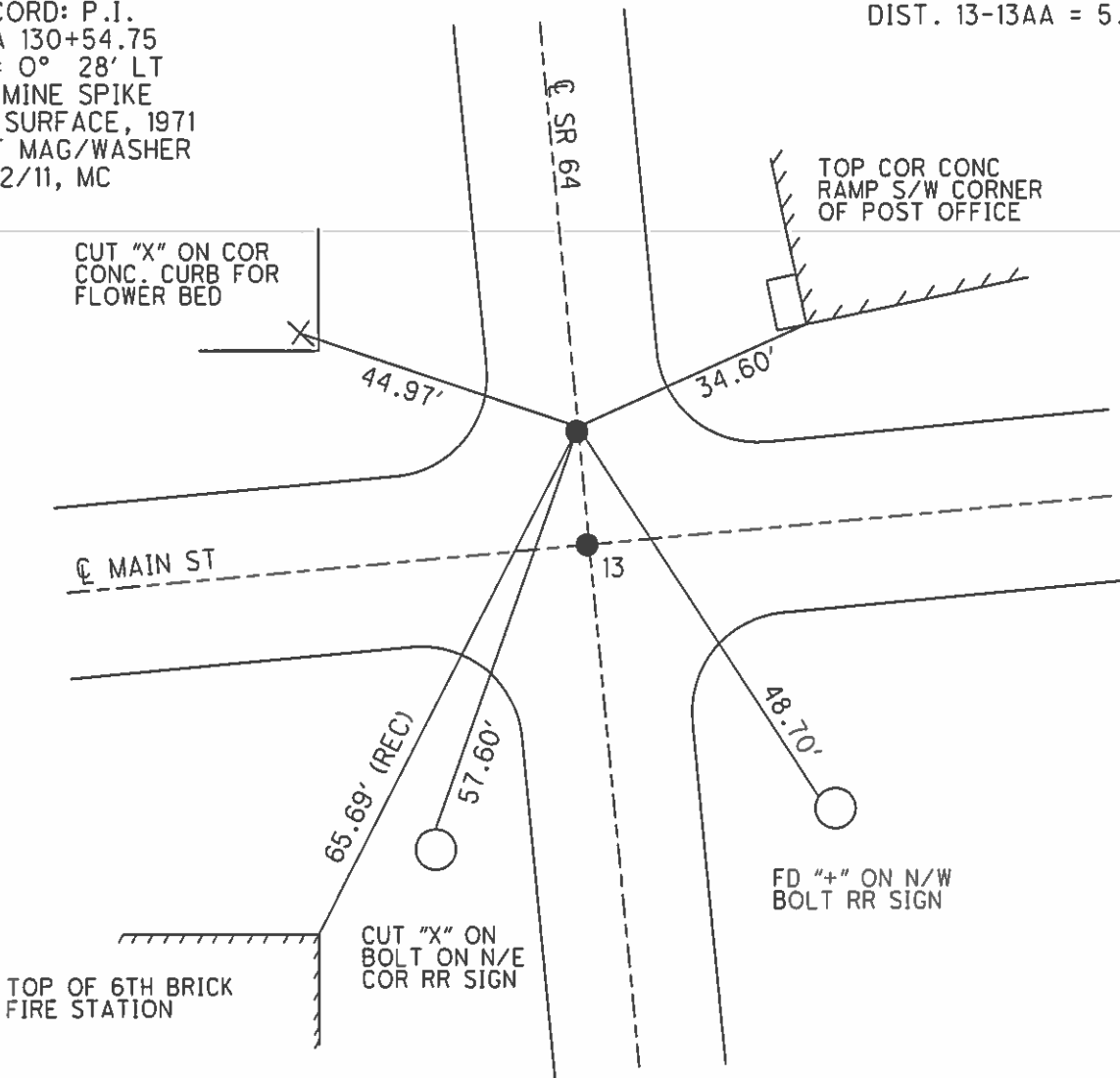
S.L.M. \_\_\_\_\_ 496 + 44.88 \_\_\_\_\_

Grid: Northing: 657291.237 Easting: 1638261.916



RECORD: P.I.  
 STA 130+54.75  
 $\Delta = 0^\circ 28' \text{ LT}$   
 FD MINE SPIKE  
 AT SURFACE, 1971  
 SET MAG/WASHER  
 8/12/11, MC

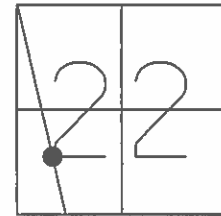
DIST. 13-13AA = 5.52'



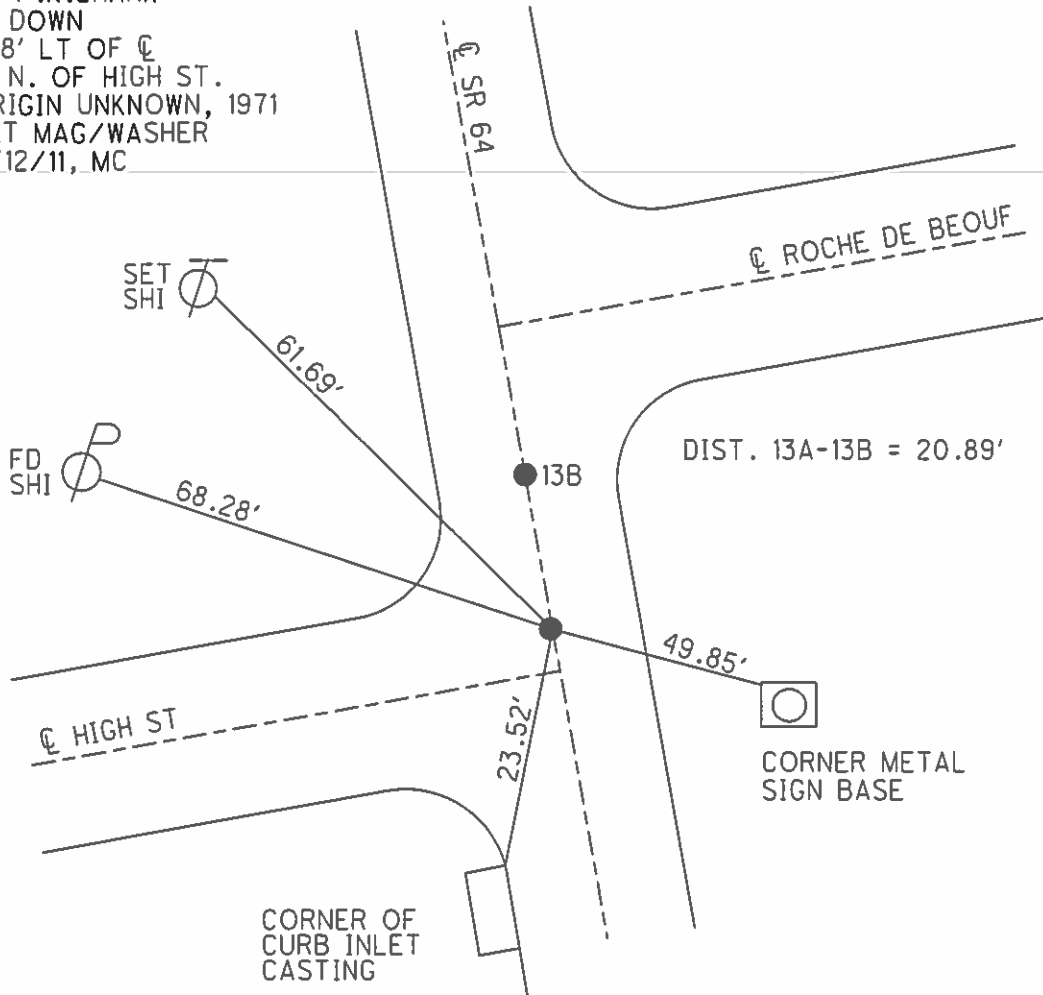
O.D.O.T. DISTRICT 2 SURVEY OFFICE (USE ONLY)

PERSONNEL \_\_\_\_\_ REFERENCE NO. 13 A SHEET 5 OF 22  
 NOTES \_\_\_\_\_ HUSS DATE 5-13-11 ROUTE SR 64  
 H.C. \_\_\_\_\_ HUSS WEATHER FAIR COUNTY WOOD  
 R.C. \_\_\_\_\_ CANTERBURY TEMP. 67° TOWNSHIP MIDDLETON  
 \_\_\_\_\_ SECTION 22  
 \_\_\_\_\_ T 6 N R 10 E

TYPE MONUMENT \_\_\_\_\_ P.K.SHANK  
 ON SURFACE - ~~BELOW~~ ON \_\_\_\_\_  
 LEFT - ☉ PAV'T - ~~RIGHT~~ 0.33'  
 \_\_\_\_\_ TO \_\_\_\_\_ EDGE PAVEMENT  
 S.L.M. 499+86.89  
 Grid: Northing: 657621.943 Easting: 1638174.707



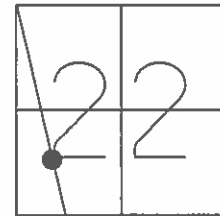
RECORD:  
 FD P.K.SHANK  
 2" DOWN  
 0.8' LT OF ☉  
 2' N. OF HIGH ST.  
 ORIGIN UNKNOWN, 1971  
 SET MAG/WASHER  
 8/12/11, MC



O.D.O.T. DISTRICT 2 SURVEY OFFICE (USE ONLY)

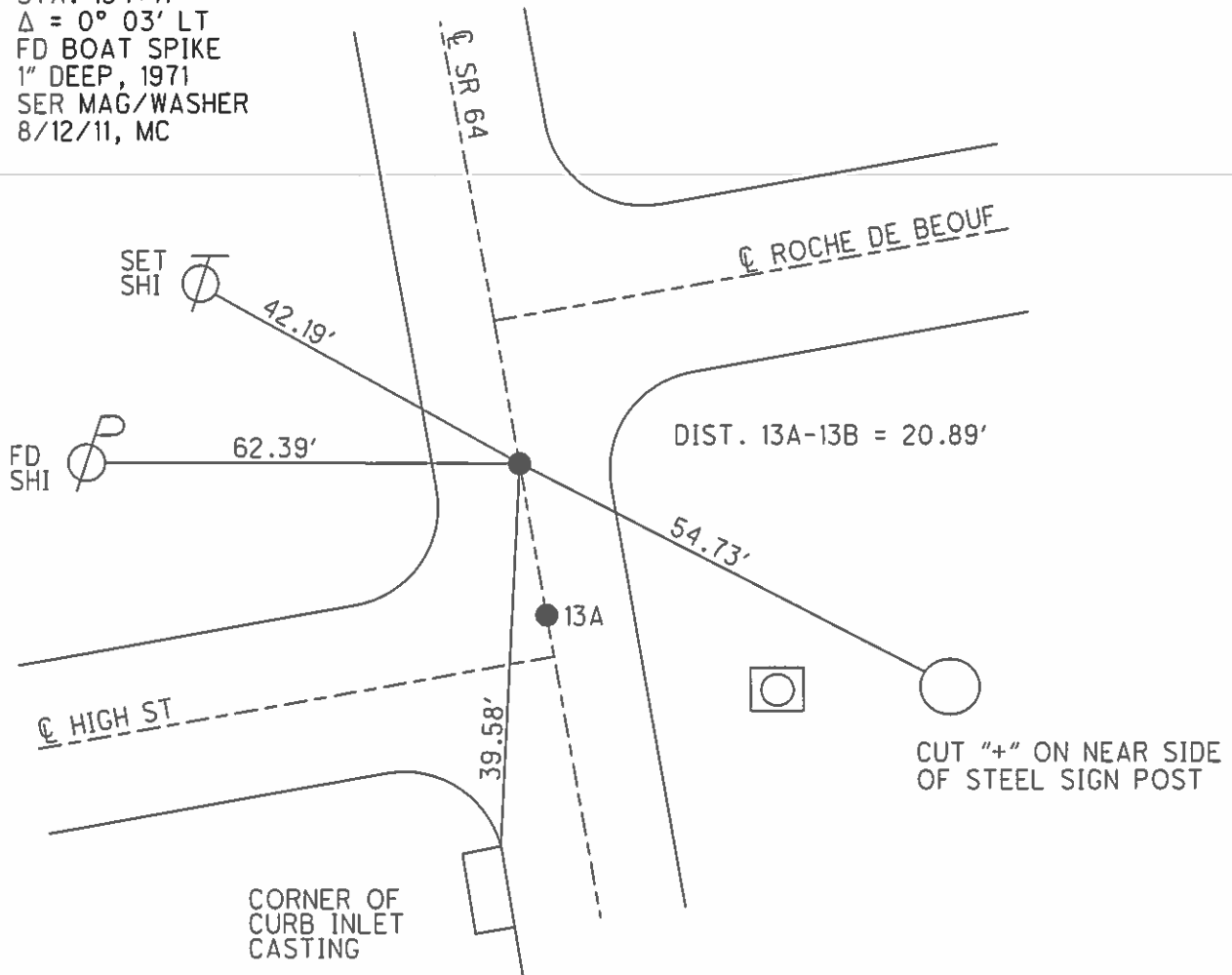
PERSONNEL \_\_\_\_\_ REFERENCE NO. 13 B SHEET 6 OF 22  
 NOTES HUSS DATE 5-13-11 ROUTE SR 64  
 H.C. HUSS WEATHER FAIR COUNTY WOOD  
 R.C. CANTERBURY TEMP. 67° TOWNSHIP MIDDLETON  
 \_\_\_\_\_ SECTION 22  
 \_\_\_\_\_ T 6 N R 10 E

TYPE MONUMENT P.K.SHANK  
 ON SURFACE - ~~BELOW~~ ON  
 LEFT - ☉ PAV'T - RIGHT ON  
\_\_\_\_\_ TO \_\_\_\_\_ EDGE PAVEMENT  
 S.L.M. 500+07.76



Grid: Northing: 657642.202 Easting: 1638169.737

RECORD: P.I.  
 STA. 134+17  
 $\Delta = 0^\circ 03' \text{ LT}$   
 FD BOAT SPIKE  
 1" DEEP, 1971  
 SER MAG/WASHER  
 8/12/11, MC

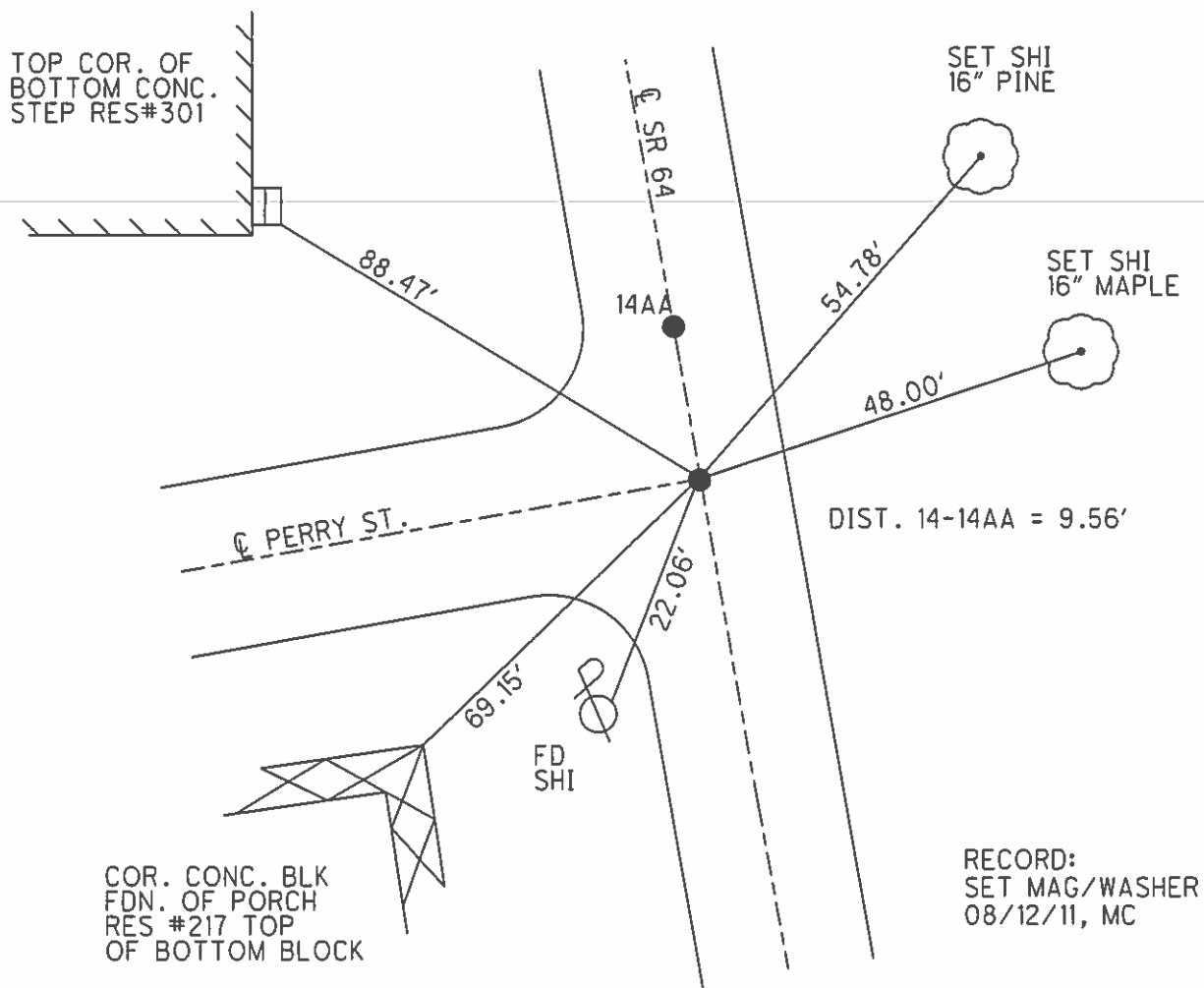
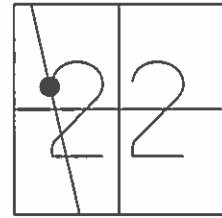


O.D.O.T. DISTRICT 2 SURVEY OFFICE (USE ONLY)

PERSONNEL \_\_\_\_\_ REFERENCE NO. 14 SHEET 7 OF 22

NOTES FINGER DATE 5-16-11 ROUTE SR 64  
 H.C. HUSS WEATHER CLOUDY COUNTY WOOD  
 R.C. CANTERBURY TEMP. 45° TOWNSHIP MIDDLETON  
 \_\_\_\_\_ SECTION 22  
 \_\_\_\_\_ T 6 N R 10 E

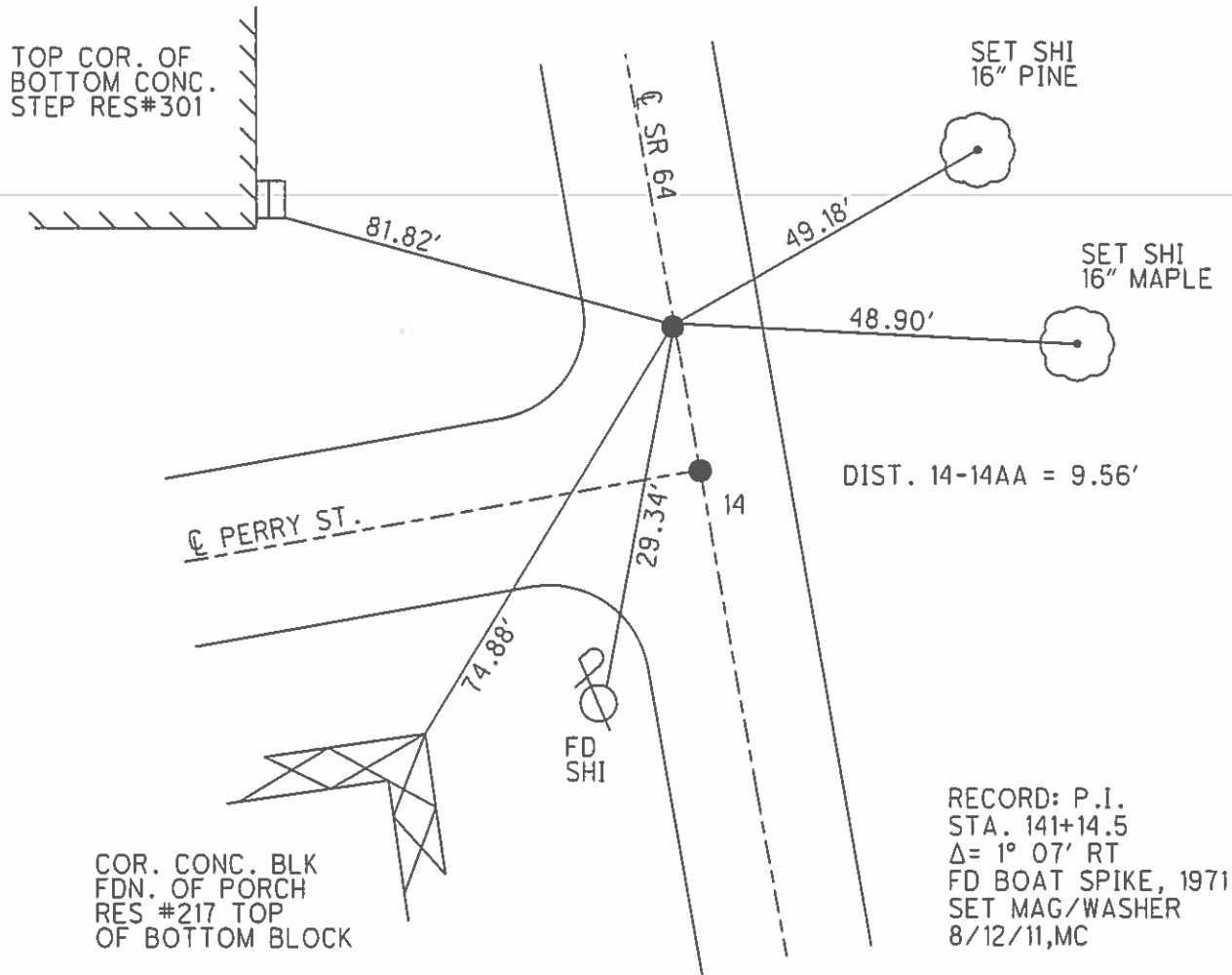
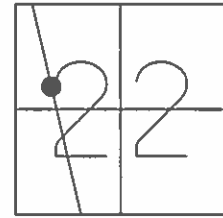
TYPE MONUMENT \_\_\_\_\_ P.K.SHANK  
 ON SURFACE - ~~BELOW~~ ON \_\_\_\_\_  
 LEFT - ☉ PAV'T - RIGHT ON \_\_\_\_\_  
14.5' TO RT. EDGE PAVEMENT  
 S.L.M. \_\_\_\_\_ 506+96.03  
 Grid: Northing: 658307.602 Easting: 1637993.743



**O.D.O.T. DISTRICT 2 SURVEY OFFICE (USE ONLY)**

PERSONNEL \_\_\_\_\_ REFERENCE NO. 14 AA SHEET 8 OF 22  
 NOTES FINGER DATE 5-16-11 ROUTE SR 64  
 H.C. HUSS WEATHER CLOUDY COUNTY WOOD  
 R.C. CANTERBURY TEMP. 45° TOWNSHIP MIDDLETON  
 \_\_\_\_\_ SECTION 22  
 \_\_\_\_\_ T 6 N R 10 E

TYPE MONUMENT \_\_\_\_\_ P.K.SHANK  
 ON SURFACE - ~~BELOW~~ \_\_\_\_\_ ON \_\_\_\_\_  
 LEFT - ☉ PAV'T - RIGHT \_\_\_\_\_ ON \_\_\_\_\_  
14.5' TO RT. EDGE PAVEMENT  
 S.L.M. \_\_\_\_\_ 507+05.5  
 Grid: Northing: 658316.835 Easting: 1637991.279

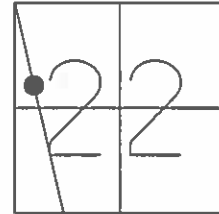


RECORD: P.I.  
 STA. 141+14.5  
 $\Delta = 1^\circ 07' \text{ RT}$   
 FD BOAT SPIKE, 1971  
 SET MAG/WASHER  
 8/12/11, MC

O.D.O.T. DISTRICT 2 SURVEY OFFICE (USE ONLY)

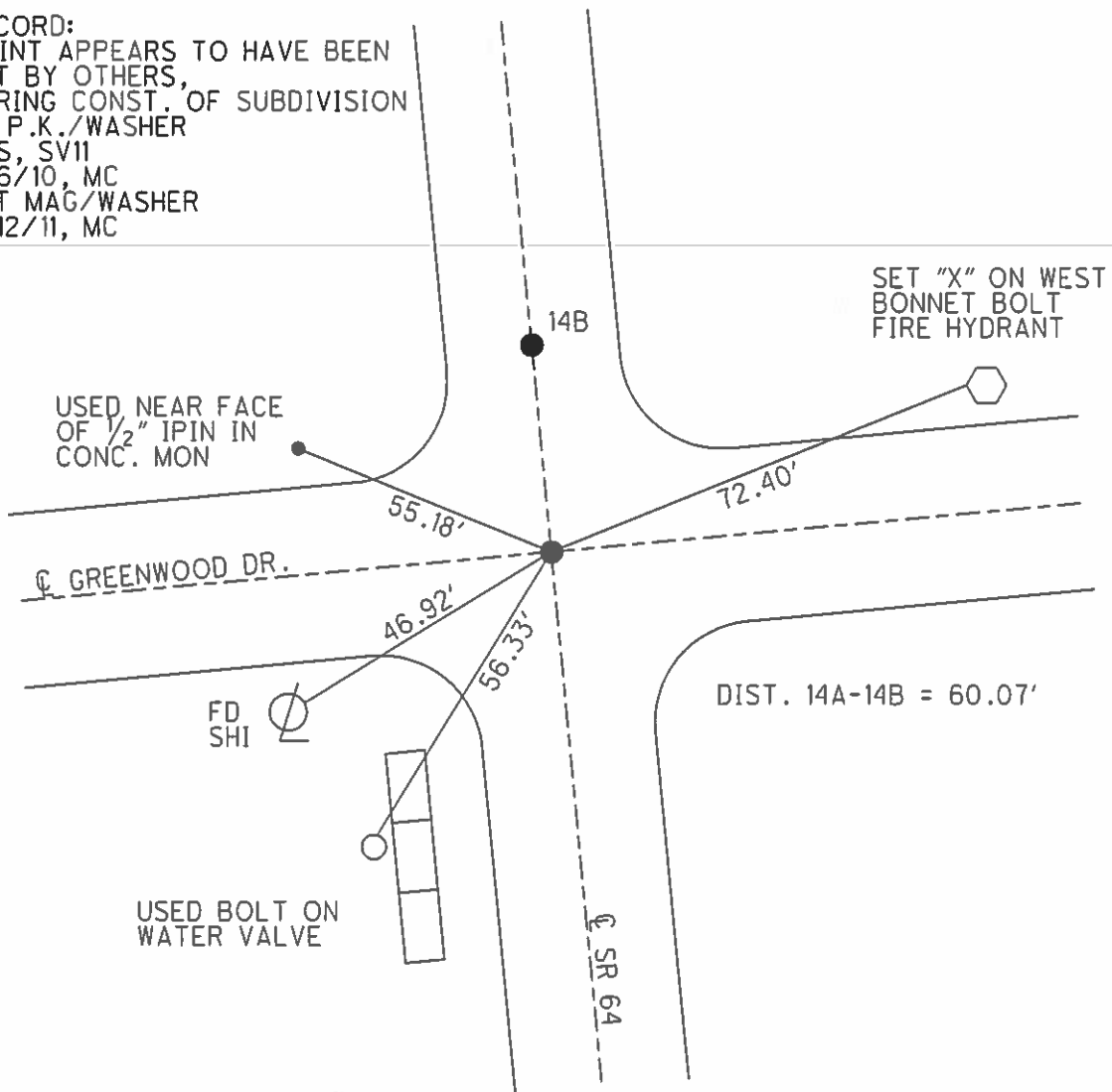
PERSONNEL \_\_\_\_\_ REFERENCE NO. 14 A SHEET 9 OF 22  
 NOTES \_\_\_\_\_ FINGER \_\_\_\_\_ DATE 5-16-11 ROUTE SR 64  
 H.C. \_\_\_\_\_ HUSS \_\_\_\_\_ WEATHER CLOUDY COUNTY WOOD  
 R.C. \_\_\_\_\_ CANTERBURY \_\_\_\_\_ TEMP. 45° TOWNSHIP MIDDLETON  
 \_\_\_\_\_ SECTION 22  
 \_\_\_\_\_ T 6 N R 10 E

TYPE MONUMENT \_\_\_\_\_ PK/WASHER \_\_\_\_\_  
 ON SURFACE - ~~BELOW~~ \_\_\_\_\_ ON \_\_\_\_\_  
 LEFT - Q PAV'T - RIGHT \_\_\_\_\_ ON \_\_\_\_\_  
 \_\_\_\_\_ TO \_\_\_\_\_ EDGE PAVEMENT \_\_\_\_\_  
 S.L.M. \_\_\_\_\_ 515+30.69 \_\_\_\_\_



Grid: Northing: 659273.936 Easting: 1637757.785

RECORD:  
 POINT APPEARS TO HAVE BEEN  
 SET BY OTHERS,  
 DURING CONST. OF SUBDIVISION  
 FD P.K./WASHER  
 GPS, SV11  
 4/6/10, MC  
 SET MAG/WASHER  
 8/12/11, MC

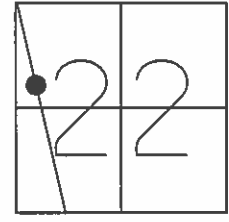




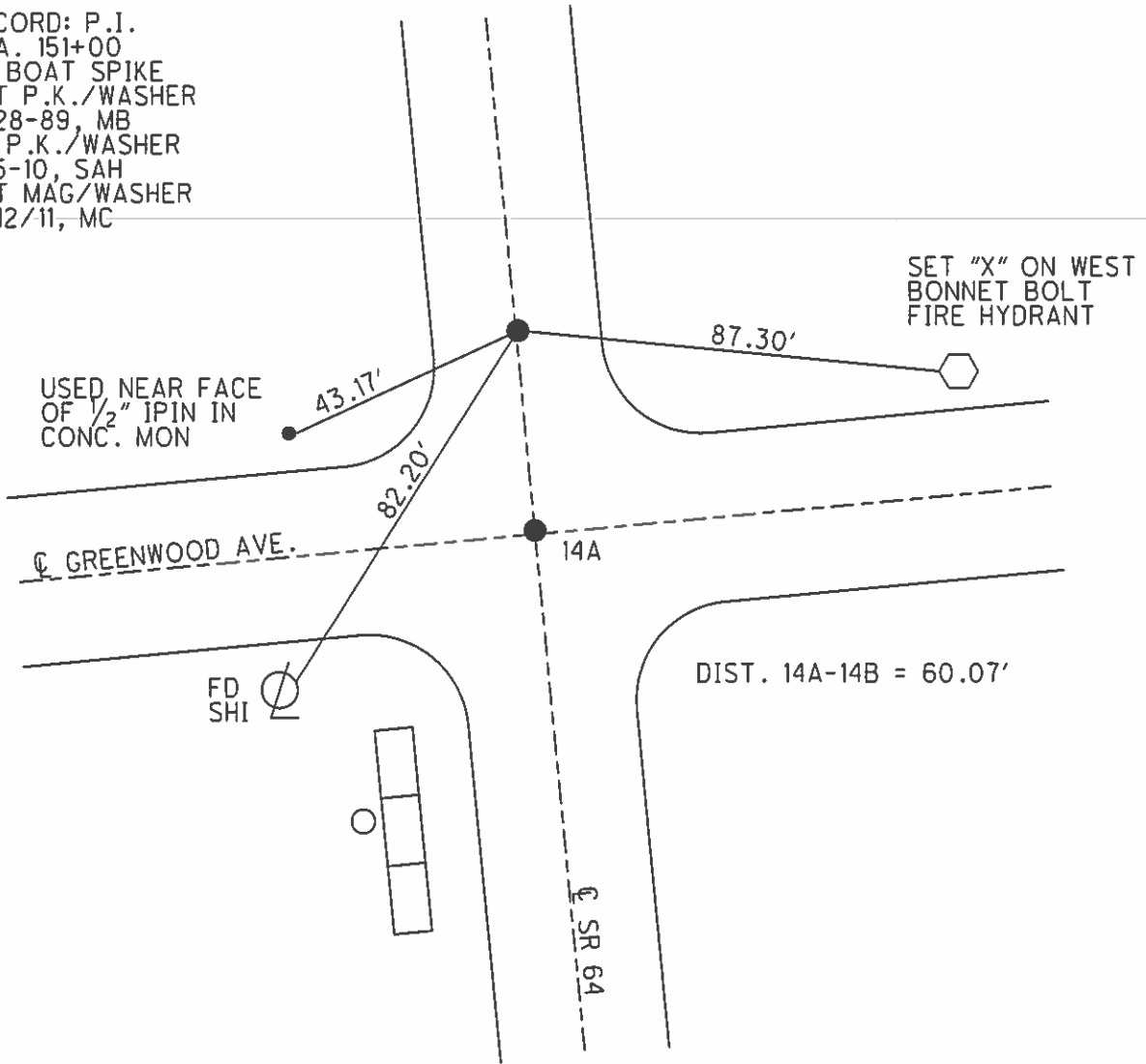
O.D.O.T. DISTRICT 2 SURVEY OFFICE (USE ONLY)

PERSONNEL \_\_\_\_\_ REFERENCE NO. 14 B SHEET 10 OF 22  
 NOTES \_\_\_\_\_ FINGER \_\_\_\_\_ DATE 5-16-11 ROUTE SR 64  
 H.C. HUSS WEATHER CLOUDY COUNTY WOOD  
 R.C. CANTERBURY TEMP. 45° TOWNSHIP MIDDLETON  
 \_\_\_\_\_ SECTION 22  
 \_\_\_\_\_ T 6 N R 10 E

TYPE MONUMENT PK/WASHER  
 ON SURFACE - ~~BELOW~~ ON  
 LEFT - ☉ PAV'T - RIGHT SR 64  
 - TO - EDGE PAVEMENT  
 S.L.M. 517+50.83  
 Grid: Northing: \_\_\_\_\_ Easting: \_\_\_\_\_



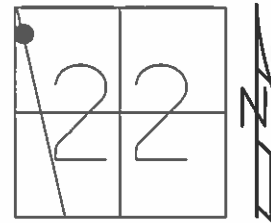
RECORD: P.J.  
 STA. 151+00  
 FD BOAT SPIKE  
 SET P.K./WASHER  
 11-28-89, MB  
 FD P.K./WASHER  
 4-5-10, SAH  
 SET MAG/WASHER  
 8/12/11, MC



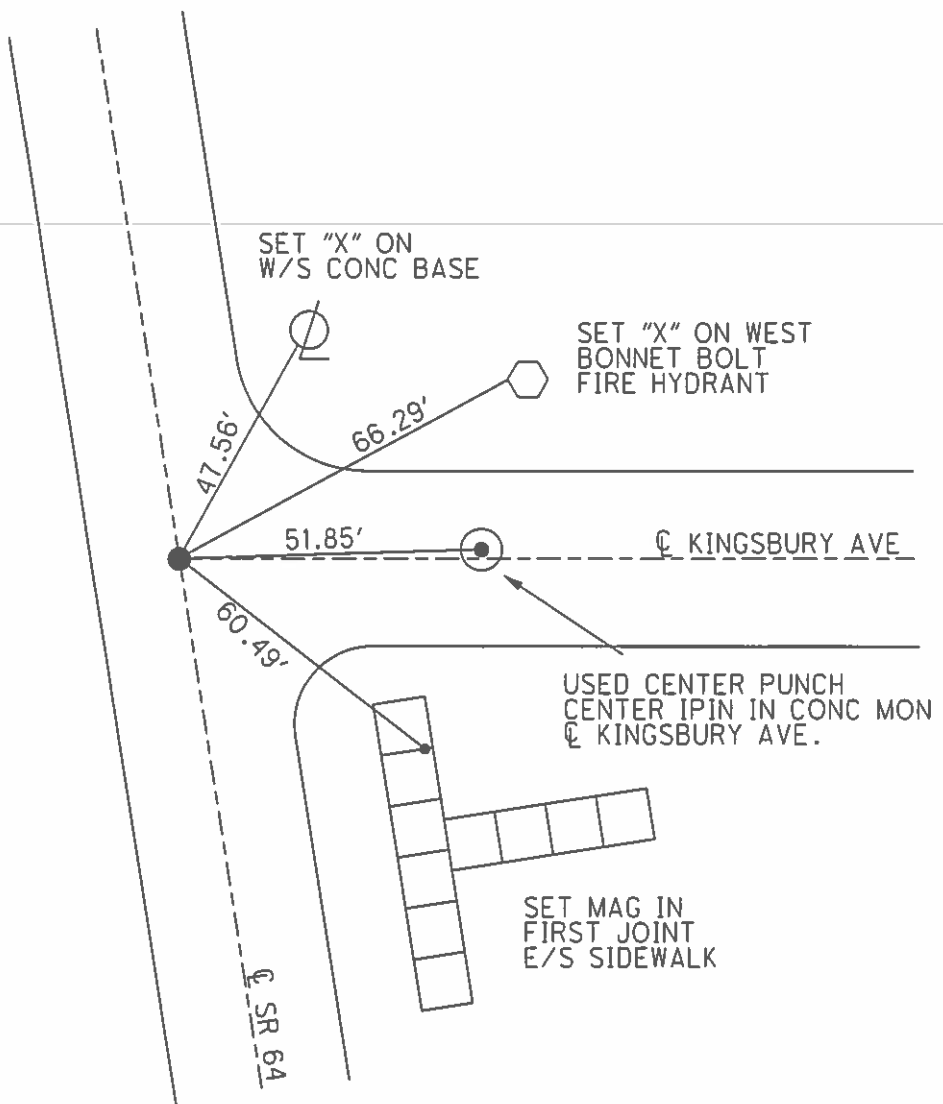
O.D.O.T. DISTRICT 2 SURVEY OFFICE (USE ONLY)

PERSONNEL	REFERENCE NO.	14 C	SHEET	11	OF	22
NOTES	FINGER	DATE	5-17-11	ROUTE	SR 64	
H.C.	HUSS	WEATHER	CLOUDY	COUNTY	WOOD	
R.C.	CANTERBURY	TEMP.	49°	TOWNSHIP	MIDDLETON	
				SECTION	22	
				T	6	N
				R	10	E

TYPE MONUMENT P.K.NAIL  
 ON SURFACE - ~~BELOW~~ ON  
 LEFT - ☉ PAV'T - ~~RIGHT~~ 0.7'  
9.8' TO LT EDGE PAVEMENT  
 S.L.M. 526+75.71  
 Grid: Northing: 660227.663 Easting: 1637511.746



RECORD:  
 FD P.K.NAIL  
 GPS, SV12  
 4/6/10, SAH  
 FD P.K.NAIL  
 5-17-11, MC  
 SET MAG/WASHER  
 8/17/11, MC

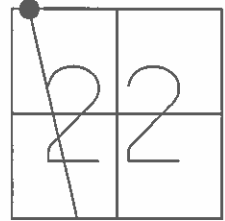


O.D.O.T. DISTRICT 2 SURVEY OFFICE (USE ONLY)

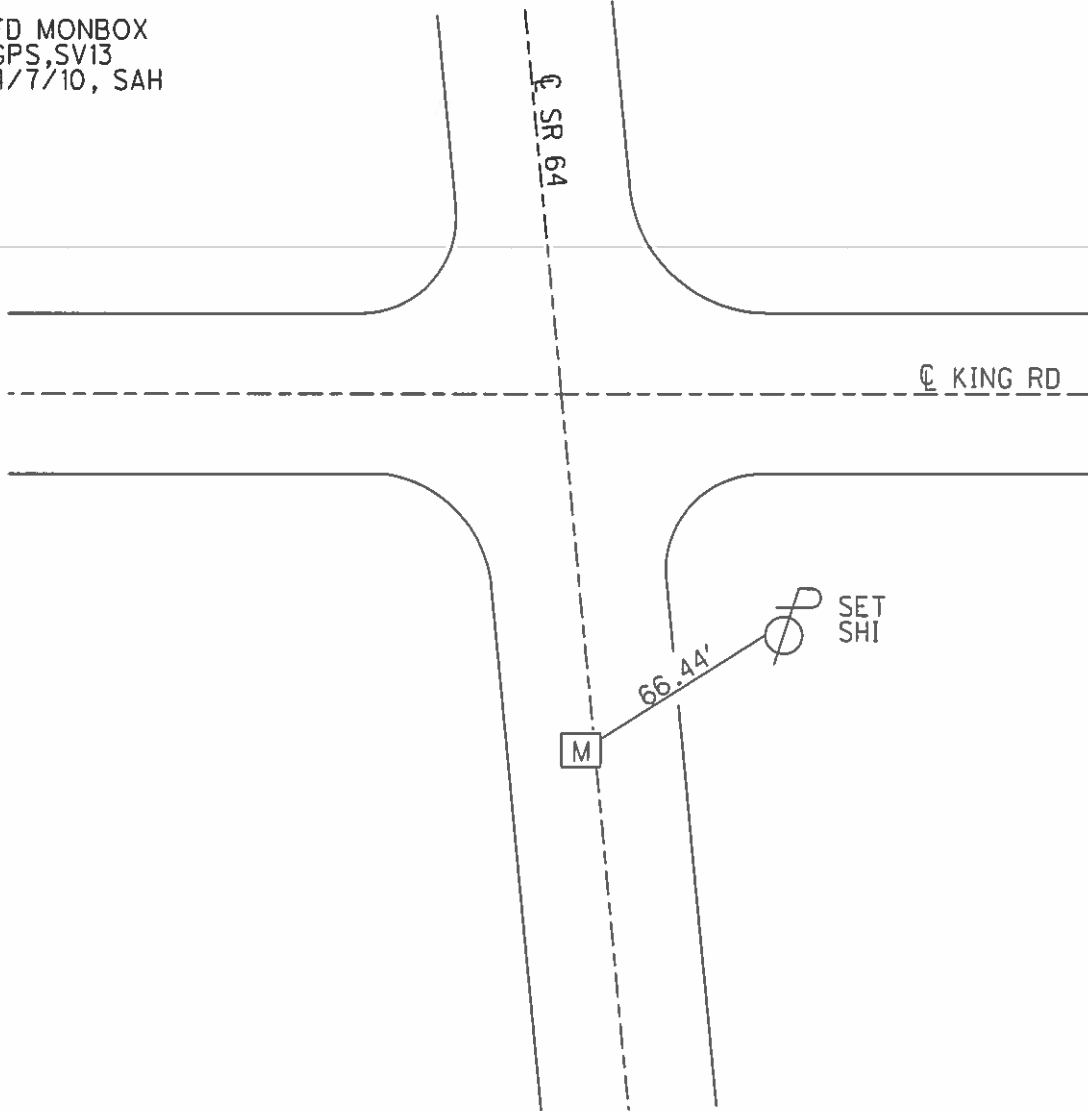
PERSONNEL \_\_\_\_\_ REFERENCE NO. 14 D SHEET 12 OF 22

NOTES FINGER \_\_\_\_\_ DATE 5-17-11 ROUTE SR 64  
H.C. HUSS WEATHER CLOUDY COUNTY WOOD  
R.C. CANTERBURY TEMP. 49° TOWNSHIP MIDDLETON  
SECTION 22  
T 6 N R 10 E

TYPE MONUMENT MON BOX  
~~ON SURFACE~~ - BELOW ON  
LEFT - ☉ PAV'T - ~~RIGHT~~ 1.0'  
10.3' TO LT EDGE PAVEMENT  
S.L.M. 529+78.09  
Grid: Northing: 660520.472 Easting: 1637436.288



FD MONBOX  
GPS, SV13  
4/7/10, SAH

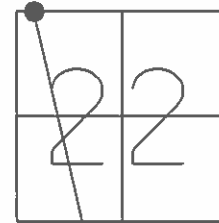


O.D.O.T. DISTRICT 2 SURVEY OFFICE (USE ONLY)

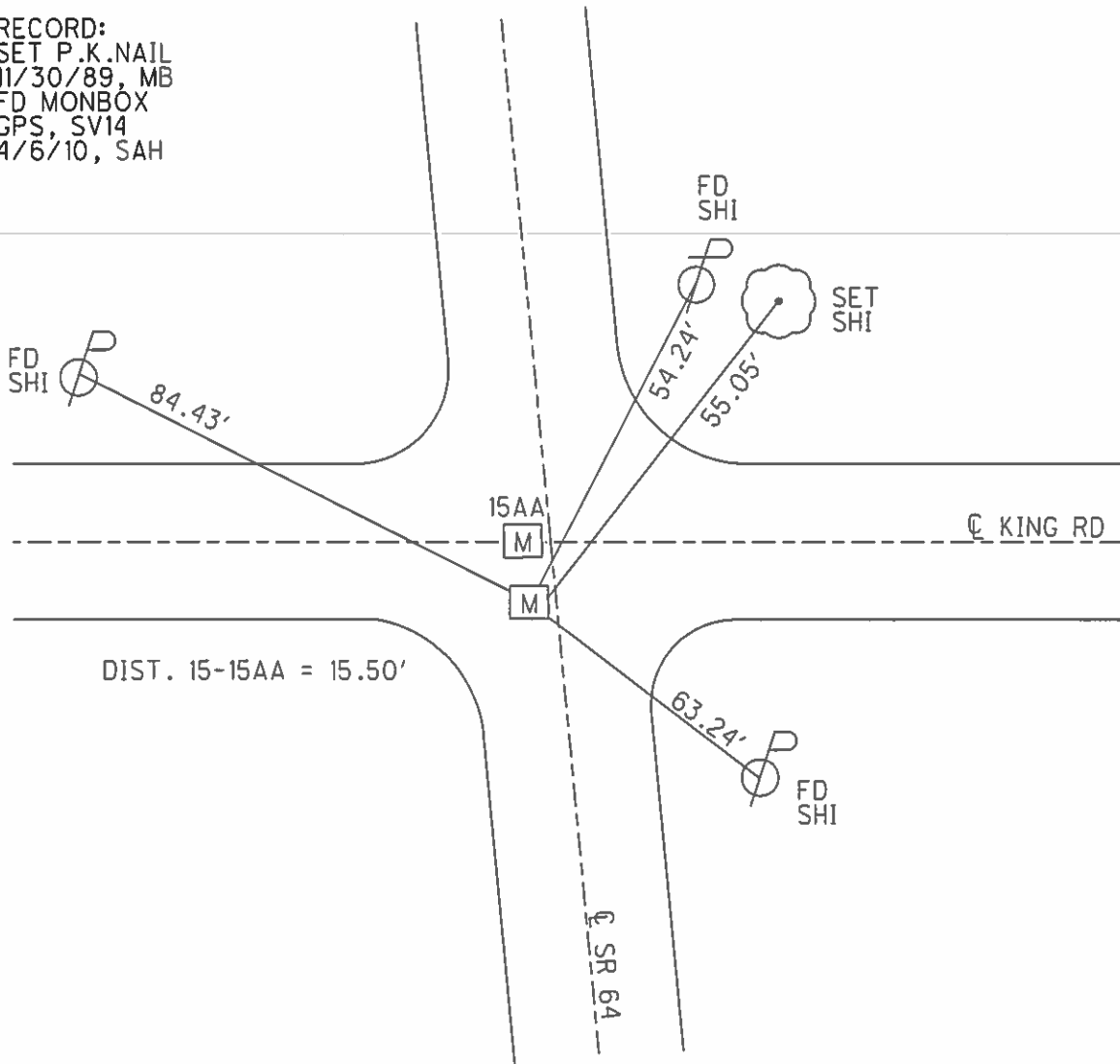
PERSONNEL \_\_\_\_\_ REFERENCE NO. 15 SHEET 13 OF 22

NOTES FINGER \_\_\_\_\_ DATE 5-17-11 ROUTE SR 64  
 H.C. HUSS WEATHER CLOUDY COUNTY WOOD  
 R.C. CANTERBURY TEMP. 49° TOWNSHIP MIDDLETON  
 \_\_\_\_\_ SECTION 22  
 \_\_\_\_\_ T 6 N R 10 E

TYPE MONUMENT MON BOX  
 ON SURFACE - ~~BELOW~~ ON  
 LEFT - ☉ PAV'T - RIGHT -  
- TO - EDGE PAVEMENT  
 S.L.M. 531+75.78  
 Grid: Northing: 660711.886 Easting: 1637386.860



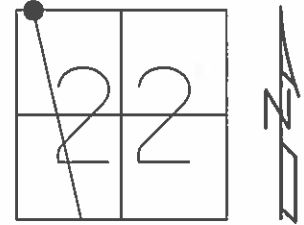
RECORD:  
 SET P.K.NAIL  
 11/30/89, MB  
 FD MONBOX  
 GPS, SV14  
 4/6/10, SAH



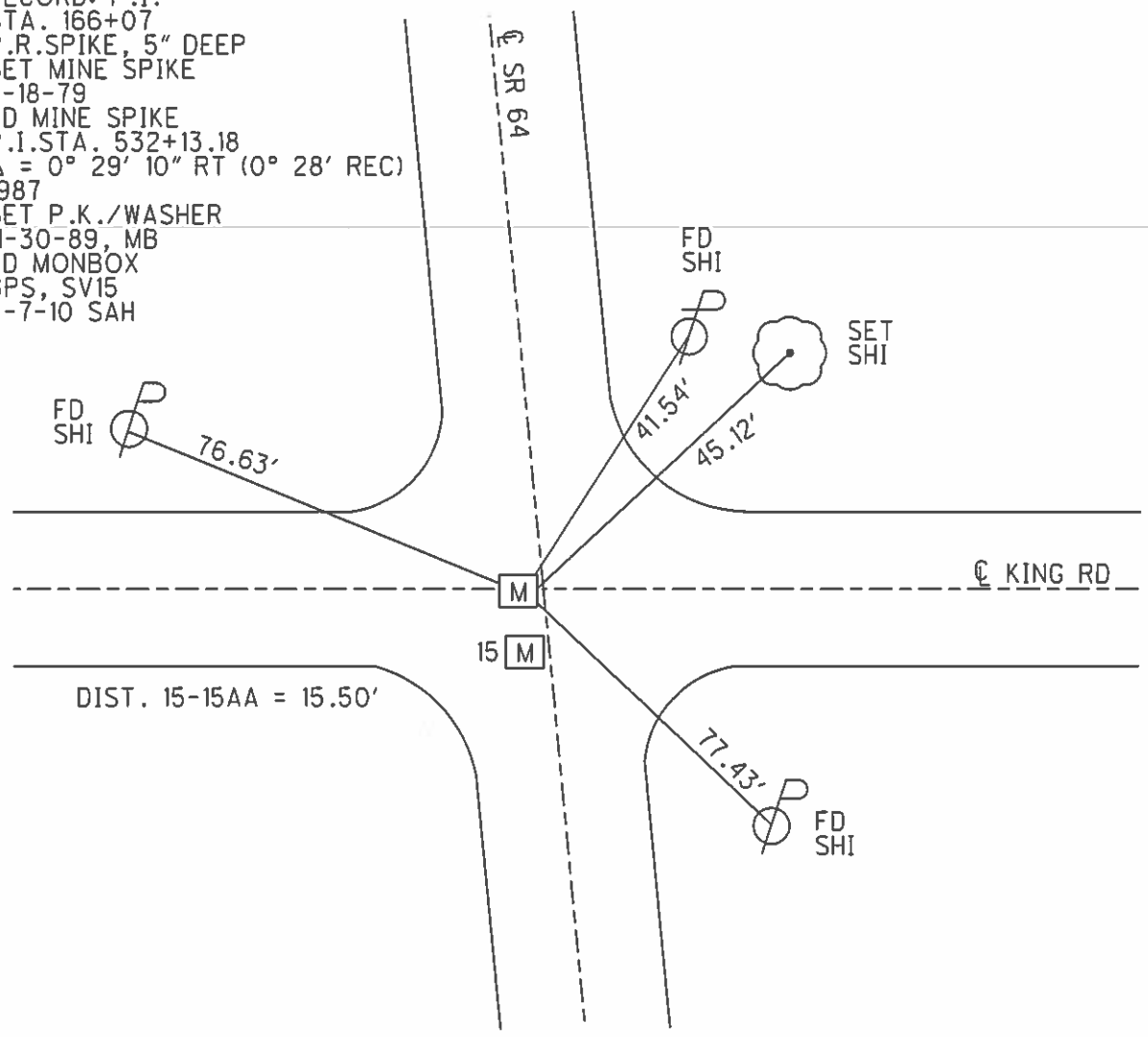
O.D.O.T. DISTRICT 2 SURVEY OFFICE (USE ONLY)

PERSONNEL \_\_\_\_\_ REFERENCE NO. 15 AA SHEET 14 OF 22  
 NOTES FINGER \_\_\_\_\_ DATE 5-17-11 ROUTE SR 64  
 H.C. HUSS WEATHER CLOUDY COUNTY WOOD  
 R.C. CANTERBURY TEMP. 49° TOWNSHIP MIDDLETON  
 \_\_\_\_\_ SECTION 22  
 \_\_\_\_\_ T 6 N R 10 E

TYPE MONUMENT MON BOX  
 ON SURFACE - ~~BELOW~~ ON \_\_\_\_\_  
 LEFT - ☉ PAV'T - RIGHT - \_\_\_\_\_  
 - TO - \_\_\_\_\_ EDGE PAVEMENT  
 S.L.M. 531+91.33  
 Grid: Northing: 660726.953 Easting: 1637383.002



RECORD: P.I.  
 STA. 166+07  
 R.R. SPIKE, 5" DEEP  
 SET MINE SPIKE  
 7-18-79  
 FD MINE SPIKE  
 P.I. STA. 532+13.18  
 $\Delta = 0^\circ 29' 10''$  RT ( $0^\circ 28'$  REC)  
 1987  
 SET P.K./WASHER  
 11-30-89, MB  
 FD MONBOX  
 GPS, SV15  
 4-7-10 SAH

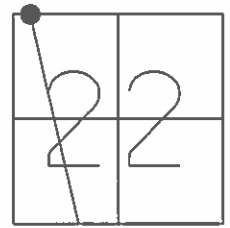


O.D.O.T. DISTRICT 2 SURVEY OFFICE (USE ONLY)

PERSONNEL \_\_\_\_\_ REFERENCE NO. 15 AB SHEET 15 OF 22

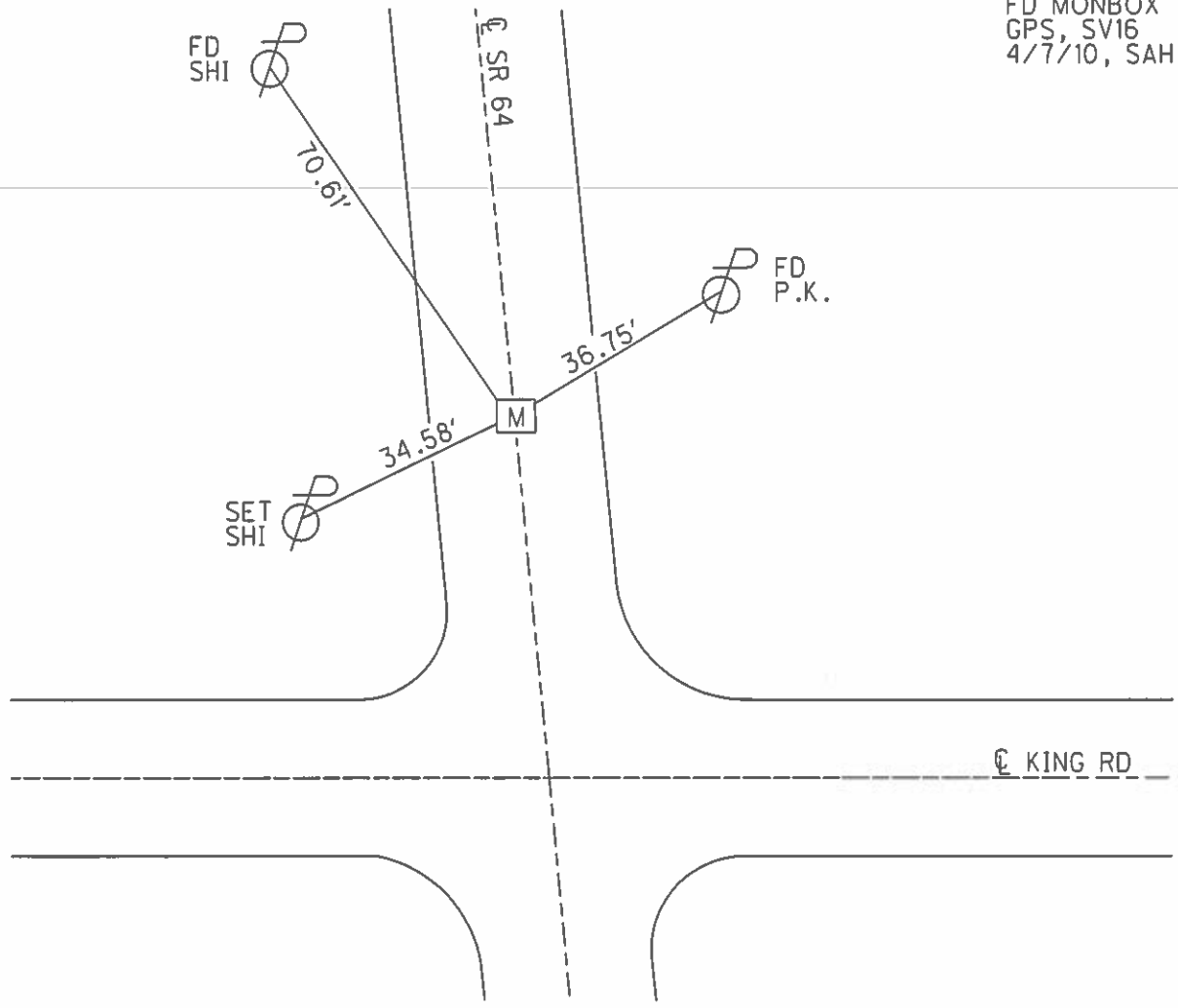
NOTES FINGER \_\_\_\_\_ DATE 5-17-11 ROUTE SR 64  
 H.C. HUSS WEATHER CLOUDY COUNTY WOOD  
 R.C. CANTERBURY TEMP. 49° TOWNSHIP MIDDLETON  
 \_\_\_\_\_ SECTION 22  
 \_\_\_\_\_ T 6 N R 10 E

TYPE MONUMENT MON BOX  
 ON SURFACE - ~~BELOW~~ ON  
 LEFT - ☉ PAV'T - RIGHT ON  
10.3' TO RT EDGE PAVEMENT  
 S.L.M. 533+78.21



Grid: Northing: 660908.333 Easting: 1637337.991

RECORD:  
 FD MONBOX  
 GPS, SV16  
 4/7/10, SAH



O.D.O.T. DISTRICT 2 SURVEY OFFICE (USE ONLY)

PERSONNEL

REFERENCE NO. 15 A

SHEET 16 OF 22

NOTES RHOADES

DATE 9/17/20

ROUTE SR 64

H.C. AUBLE

WEATHER CLOUDY

COUNTY WOOD

R.C. O'DONNELL

TEMP. 64°

TOWNSHIP MIDDLETON

SECTION 15

DWG BY NIESE PID 93440

T 6 N R 10 E

TYPE MONUMENT MAG NAIL

ON SURFACE - ~~BELOW~~ ON

OFFSET ☉ PAVEMENT ON LT : RT

9.2' TO RT EDGE PAVEMENT

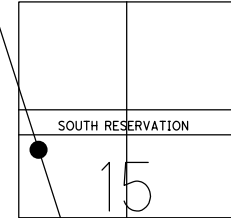
STATION: 541+09.03

HORZ. DATUM: 661617.475

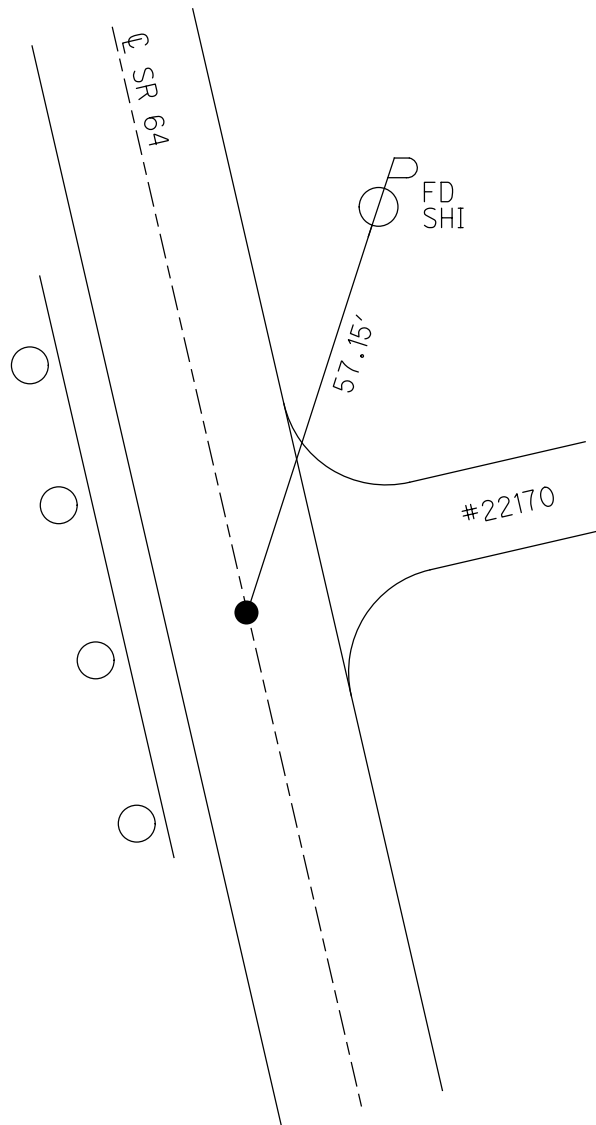
GEOID: 1637161.337

GRID: NORTHING: 661617.475

EASTING: 1637161.337



RECORD: P.I.  
 STA. 175+18.6  
 FD BOAT SPIKE  
 1" DOWN  
 SET MINE SPIKE  
 7/19/79, BURNSIDE  
 SET P.K./WASHER  
 11/30/89  
 FD MAG NAIL  
 4/7/10 SAH  
 5/17/11, SAH  
 SET MAG/WASHER  
 2/22/12, MC  
 FD MAG NAIL  
 SV17  
 9/17/20, JFO

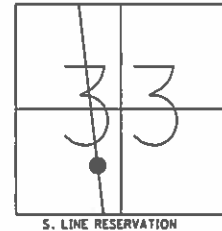


**O.D.O.T. DISTRICT 2 SURVEY OFFICE (USE ONLY)**

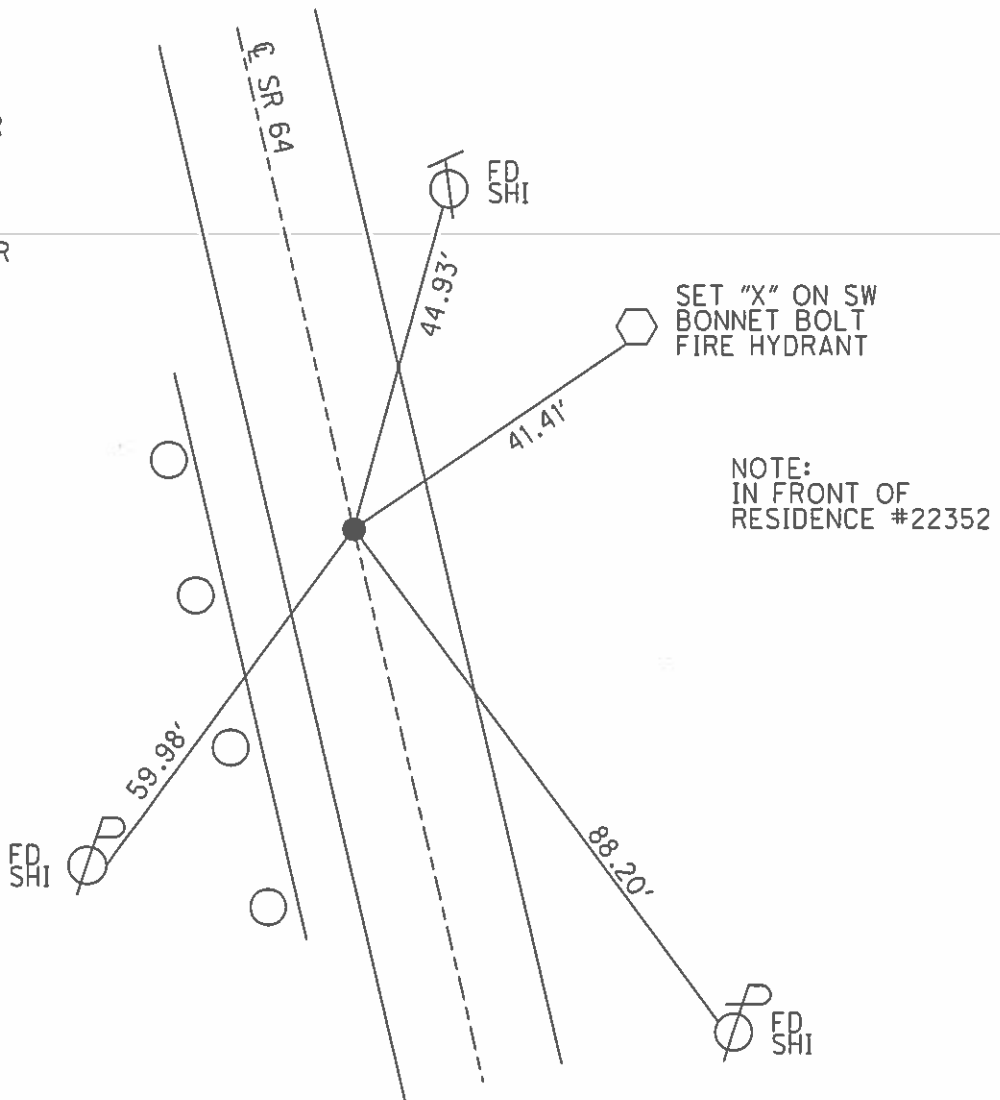
PERSONNEL \_\_\_\_\_ REFERENCE NO. 15 B SHEET 17 OF 22

NOTES FINGER \_\_\_\_\_ DATE 5-17-11 ROUTE SR 64  
 H.C. HUSS WEATHER CLOUDY COUNTY WOOD  
 R.C. CANTERBURY TEMP. 49° TOWNSHIP MIDDLETON  
 \_\_\_\_\_ SECTION 33  
 \_\_\_\_\_ T 6 N R 10 E

TYPE MONUMENT \_\_\_\_\_ PK/W \_\_\_\_\_  
 ON SURFACE - ~~BELOW~~ ON \_\_\_\_\_  
 LEFT - ☉ PAV'T - ~~RIGHT~~ 1.3'  
7.6' TO LT EDGE PAVEMENT  
 S.L.M. 551+16.52  
 Grid: Northing: 662602.357 Easting: 1636949.068



RECORD: P.1.  
 STA. 185+26.3  
 FD BOAT SPIKE  
 1" DEEP  
 SET PK/W ASHER  
 11-30-89, MB  
 FD PK/WASHER  
 GPS, SV19  
 4-7-10, SAH  
 SET MAG/WASHER  
 2/22/12, SAH



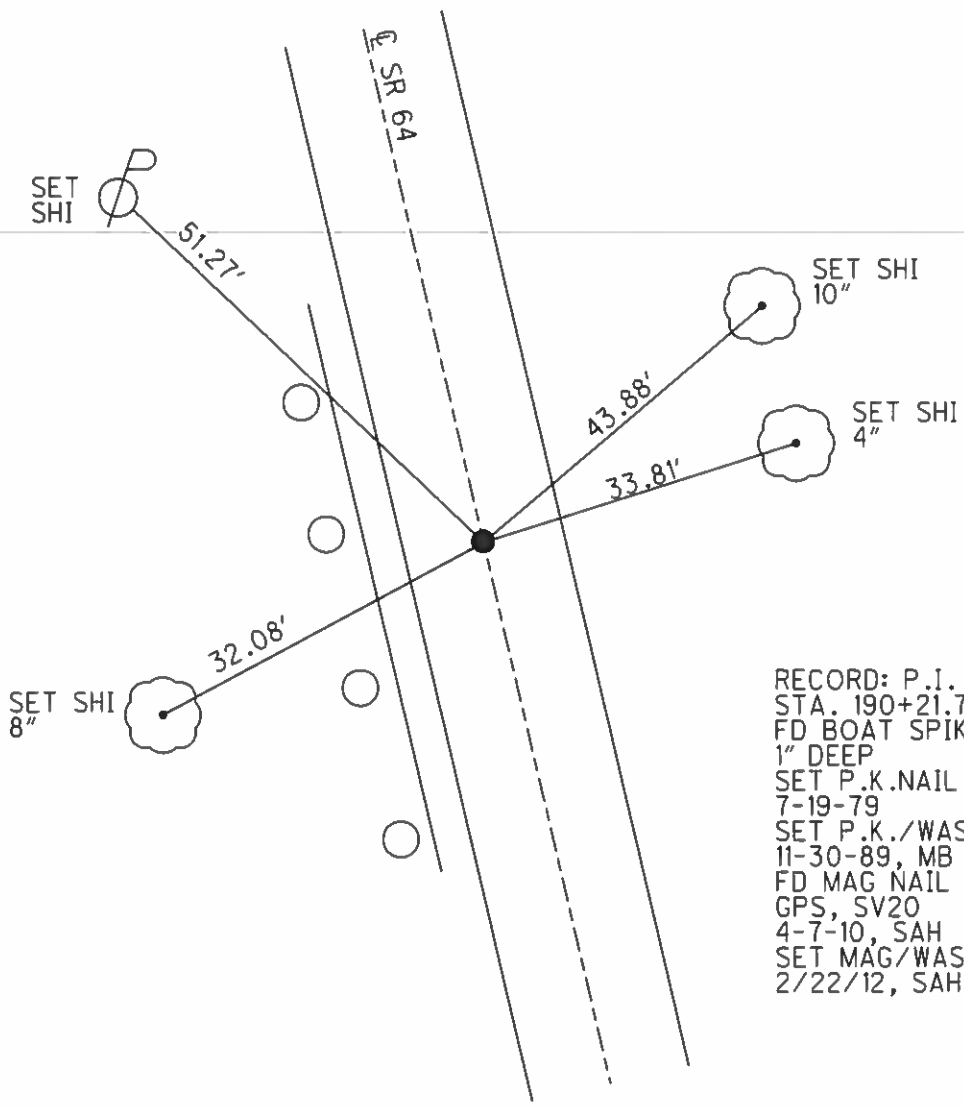
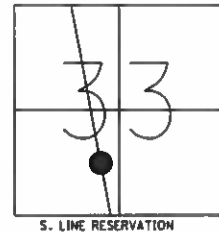


**O.D.O.T. DISTRICT 2 SURVEY OFFICE (USE ONLY)**

PERSONNEL \_\_\_\_\_ REFERENCE NO. 15 C SHEET 18 OF 22  
 NOTES FINGER \_\_\_\_\_ DATE 5-17-11 ROUTE SR 64  
 H.C. HUSS WEATHER CLOUDY COUNTY WOOD  
 R.C. CANTERBURY TEMP. 49° TOWNSHIP MIDDLETON  
 \_\_\_\_\_ SECTION 33  
 \_\_\_\_\_ T 6 N R 10 E

TYPE MONUMENT \_\_\_\_\_ MAG NAIL \_\_\_\_\_  
 ON SURFACE - ~~BELOW~~ ON \_\_\_\_\_  
~~LEFT~~ - Q PAV'T - RIGHT 5.8'  
3.5' TO RT EDGE PAVEMENT  
 S.L.M. 556+12.67

Grid: Northing: 663090.084 Easting: 1636858.075

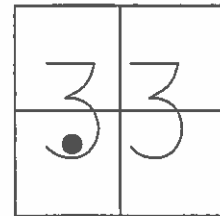


RECORD: P.I.  
 STA. 190+21.7  
 FD BOAT SPIKE  
 1" DEEP  
 SET P.K.NAIL  
 7-19-79  
 SET P.K./WASHER  
 11-30-89, MB  
 FD MAG NAIL  
 GPS, SV20  
 4-7-10, SAH  
 SET MAG/WASHER  
 2/22/12, SAH

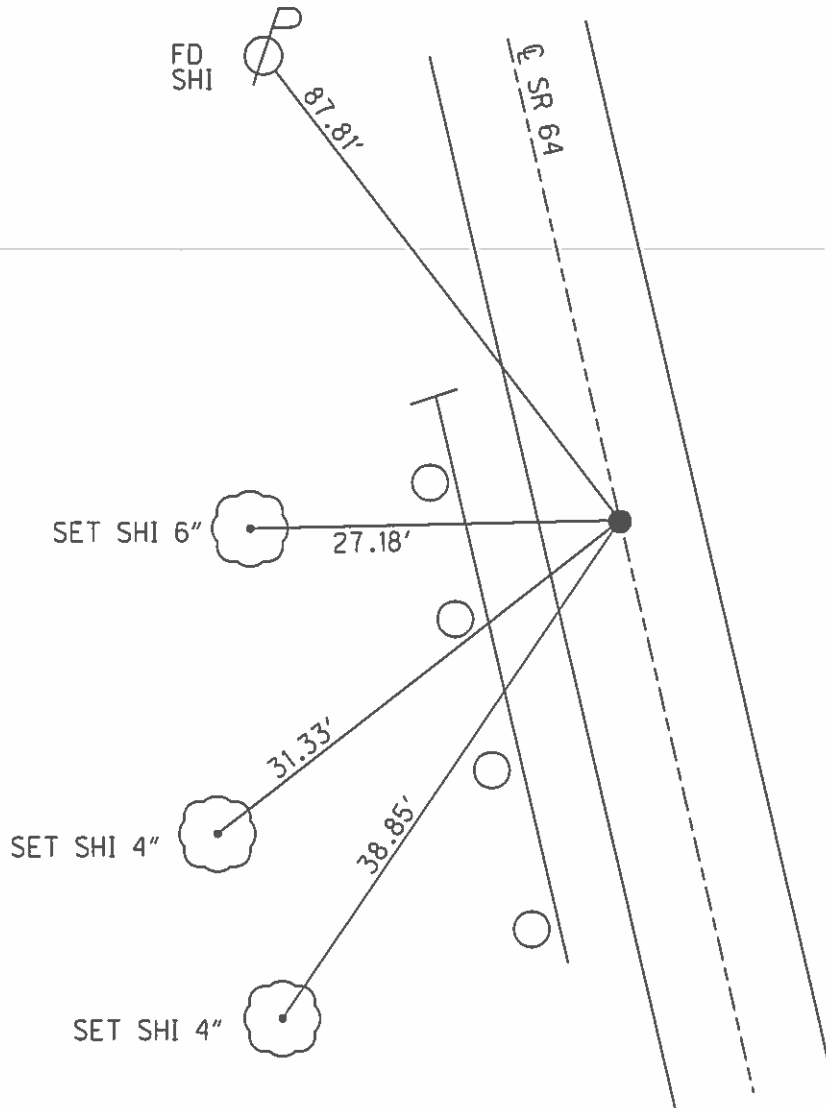
O.D.O.T. DISTRICT 2 SURVEY OFFICE (USE ONLY)

PERSONNEL \_\_\_\_\_ REFERENCE NO. 15 D SHEET 19 OF 22  
 NOTES FINGER \_\_\_\_\_ DATE 5-17-11 ROUTE SR 64  
 H.C. HUSS WEATHER CLOUDY COUNTY WOOD  
 R.C. CANTERBURY TEMP. 49° TOWNSHIP MIDDLETON  
 \_\_\_\_\_ SECTION 33  
 \_\_\_\_\_ T 6 N R 10 E

TYPE MONUMENT P.K. SHANK  
 ON SURFACE - ~~BELOW~~ ON \_\_\_\_\_  
~~LEFT~~ - CL PAV'T - RIGHT 3.6'  
6.0' TO LT EDGE PAVEMENT  
 S.L.M. 559+87.68



Grid: Northing: 663455.781 Easting: 1636775.001



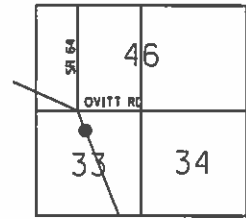
RECORD: P.I.  
 STA. 193+97.5  
 FD BOAT SPIKE  
 1" DEEP  
 SET PK NAIL  
 7-20-79  
 SET P.K./WASHER  
 11-30-89, MB  
 FD-P.K.SHANK  
 GPS, SV21  
 4-7-10, SAH  
 SET MAG/WASHER  
 2/22/12, SAH

O.D.O.T. DISTRICT 2 SURVEY OFFICE (USE ONLY)

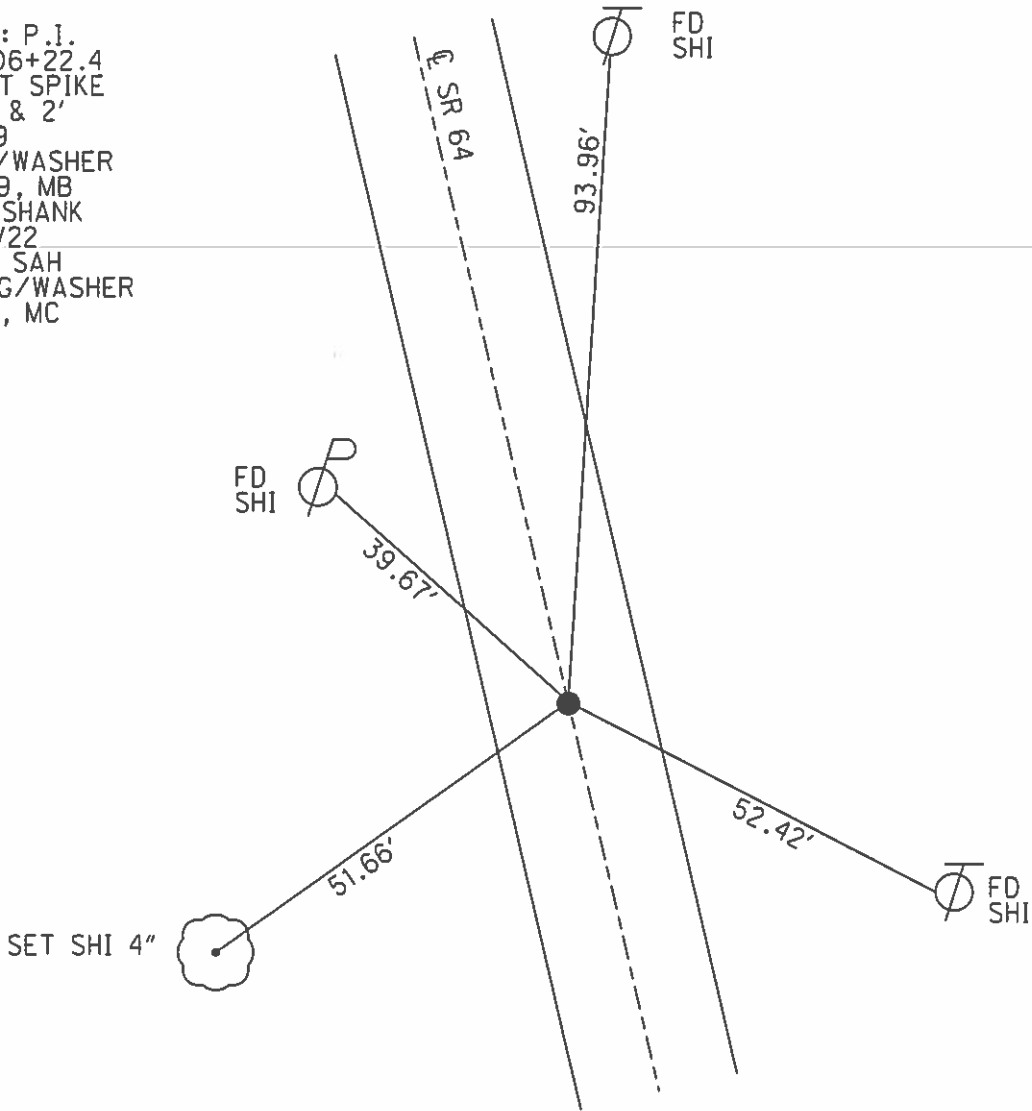
PERSONNEL \_\_\_\_\_ REFERENCE NO. 15 E SHEET 20 OF 22

NOTES FINGER \_\_\_\_\_ DATE 5-17-11 ROUTE SR 64  
 H.C. HUSS WEATHER CLOUDY COUNTY WOOD  
 R.C. CANTERBURY TEMP. 49° TOWNSHIP MIDDLETON  
 \_\_\_\_\_ SECTION 33  
 \_\_\_\_\_ T 6 N R 10 E

TYPE MONUMENT P.K. SHANK  
 ON SURFACE - ~~BELOW~~ ON \_\_\_\_\_  
 LEFT - ☉ PAV'T - ~~RIGHT~~ 7.6'  
1.9' TO LT EDGE PAVEMENT  
 S.L.M. 572+16.29  
 Grid: Northing: 664673.873 Easting: 1636614.611



RECORD: P.I.  
 STA. 206+22.4  
 FD BOAT SPIKE  
 1" DEEP & 2'  
 7-20-79  
 SET PK/WASHER  
 11-30-89, MB  
 FD P.K.SHANK  
 GPS, SV22  
 4-8-10, SAH  
 SET MAG/WASHER  
 7/29/11, MC



**O.D.O.T. DISTRICT 2 SURVEY OFFICE (USE ONLY)**

PERSONNEL \_\_\_\_\_ REFERENCE NO. 15 F SHEET 21 OF 22

NOTES FINGER \_\_\_\_\_ DATE 5-17-11 ROUTE SR 64  
 H.C. HUSS WEATHER CLOUDY COUNTY WOOD  
 R.C. CANTERBURY TEMP. 49° TOWNSHIP MIDDLETON  
 \_\_\_\_\_ SECTION 33  
 \_\_\_\_\_ T 6 N R 10 E

TYPE MONUMENT \_\_\_\_\_ P.K./WASHER \_\_\_\_\_

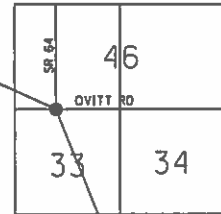
ON SURFACE - ~~BELOW~~ ON \_\_\_\_\_

LEFT - ☉ PAV'T - ~~RIGHT~~ 1.5'

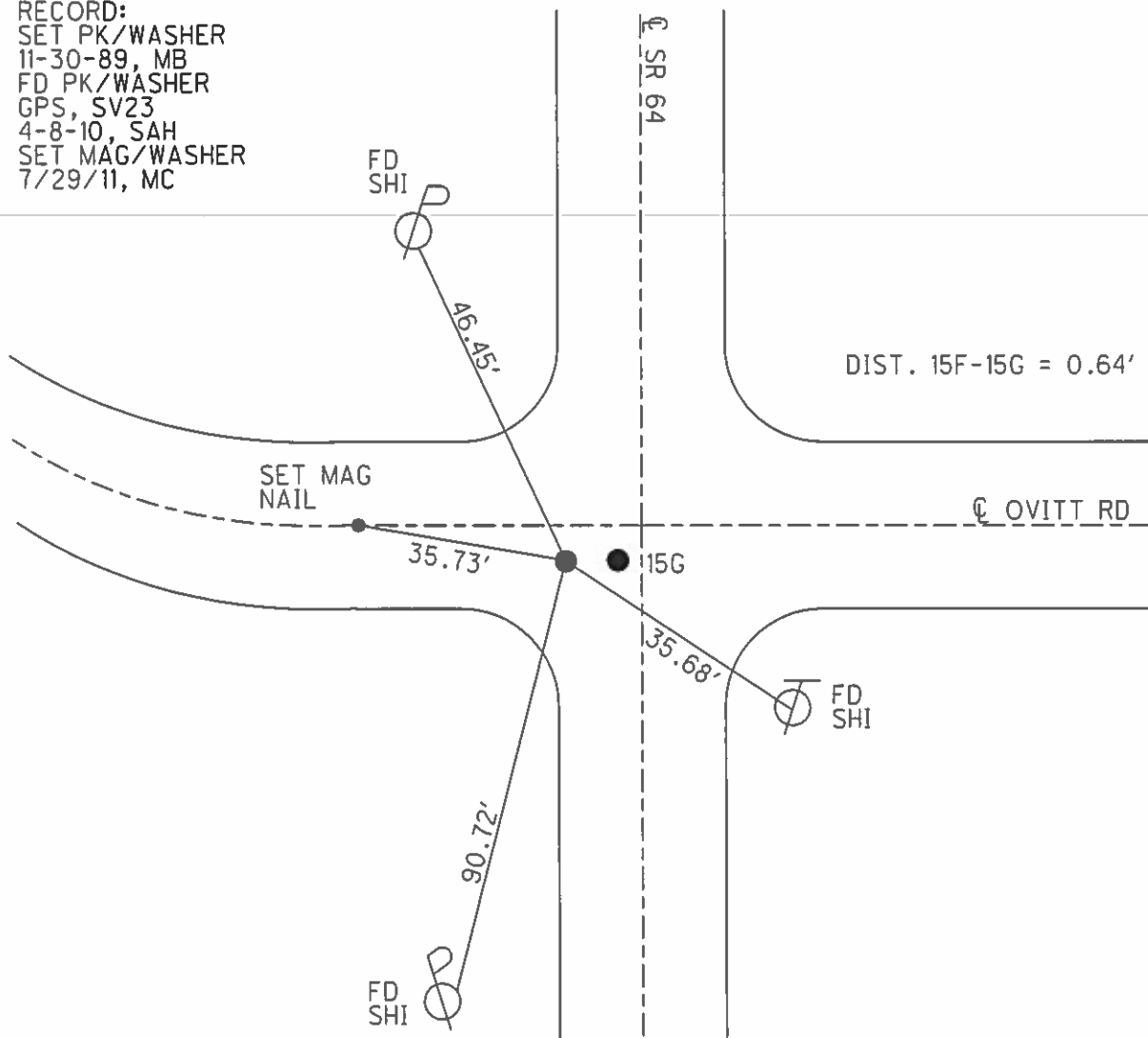
\_\_\_\_\_ TO \_\_\_\_\_ EDGE PAVEMENT

S.L.M. 573+34.56

Grid: Northing: 664792.087 Easting: 1636618.322



RECORD:  
 SET PK/WASHER  
 11-30-89, MB  
 FD PK/WASHER  
 GPS, SV23  
 4-8-10, SAH  
 SET MAG/WASHER  
 7/29/11, MC

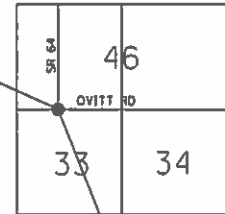


O.D.O.T. DISTRICT 2 SURVEY OFFICE (USE ONLY)

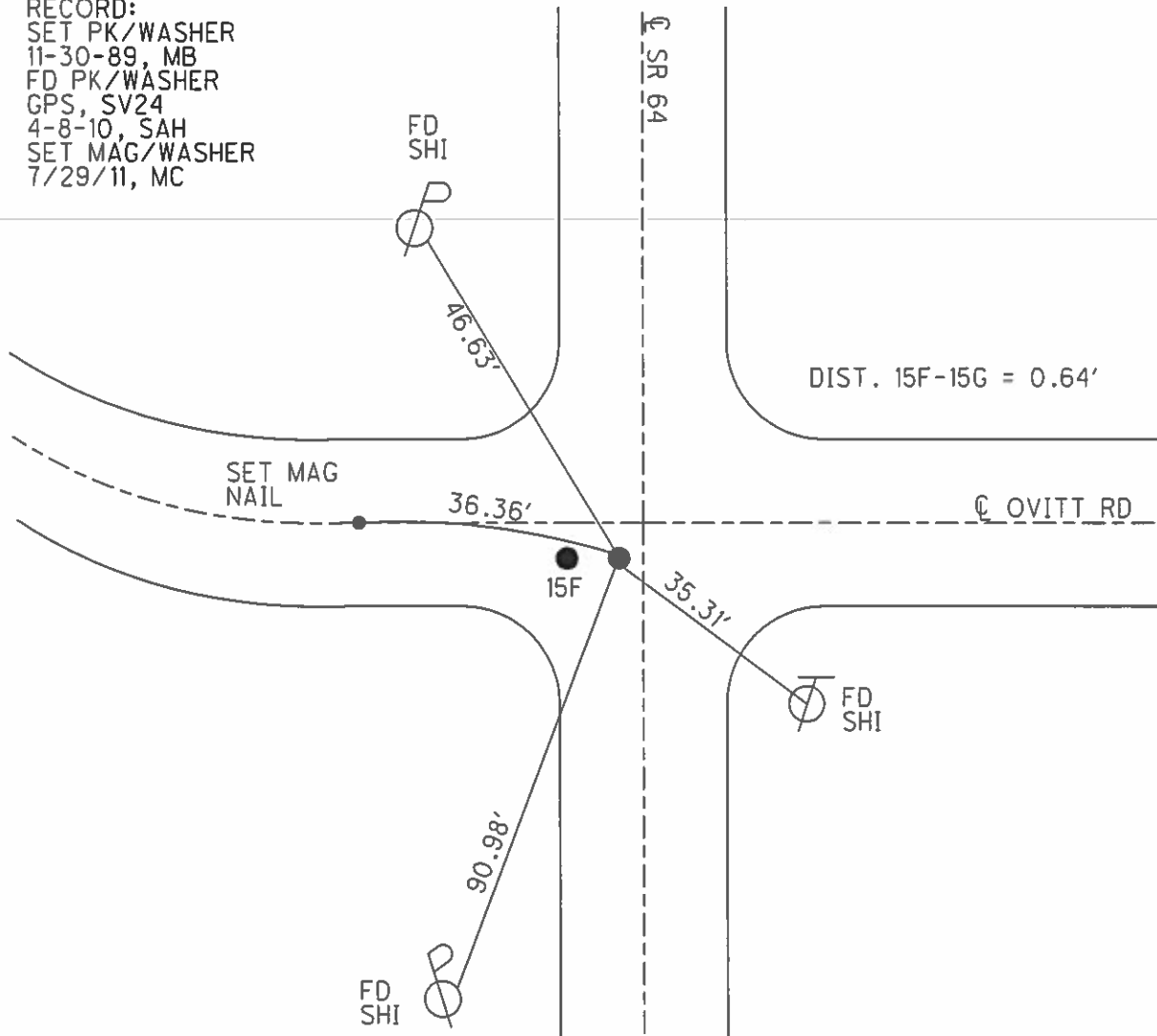
PERSONNEL \_\_\_\_\_ REFERENCE NO. 15 G SHEET 22 OF 22

NOTES FINGER \_\_\_\_\_ DATE 5-17-11 ROUTE SR 64  
 H.C. HUSS WEATHER CLOUDY COUNTY WOOD  
 R.C. CANTERBURY TEMP. 49° TOWNSHIP MIDDLETON  
 \_\_\_\_\_ SECTION 33  
 \_\_\_\_\_ T 6 N R 10 E

TYPE MONUMENT \_\_\_\_\_ P.K./WASHER \_\_\_\_\_  
 ON SURFACE - ~~BELOW~~ ON \_\_\_\_\_  
 LEFT - ☉ PAV'T - ~~RIGHT~~ 0.9' \_\_\_\_\_  
 - TO - EDGE PAVEMENT \_\_\_\_\_  
 S.L.M. 573+34.63 \_\_\_\_\_  
 Grid: Northing: 1637757.785 Easting: 1637757.785



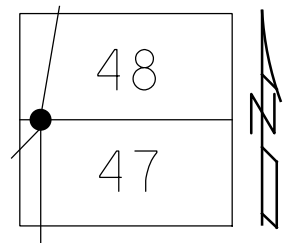
RECORD:  
 SET PK/WASHER  
 11-30-89, MB  
 FD PK/WASHER  
 GPS, SV24  
 4-8-10, SAH  
 SET MAG/WASHER  
 7/29/11, MC



O.D.O.T. DISTRICT 2 SURVEY OFFICE (USE ONLY)

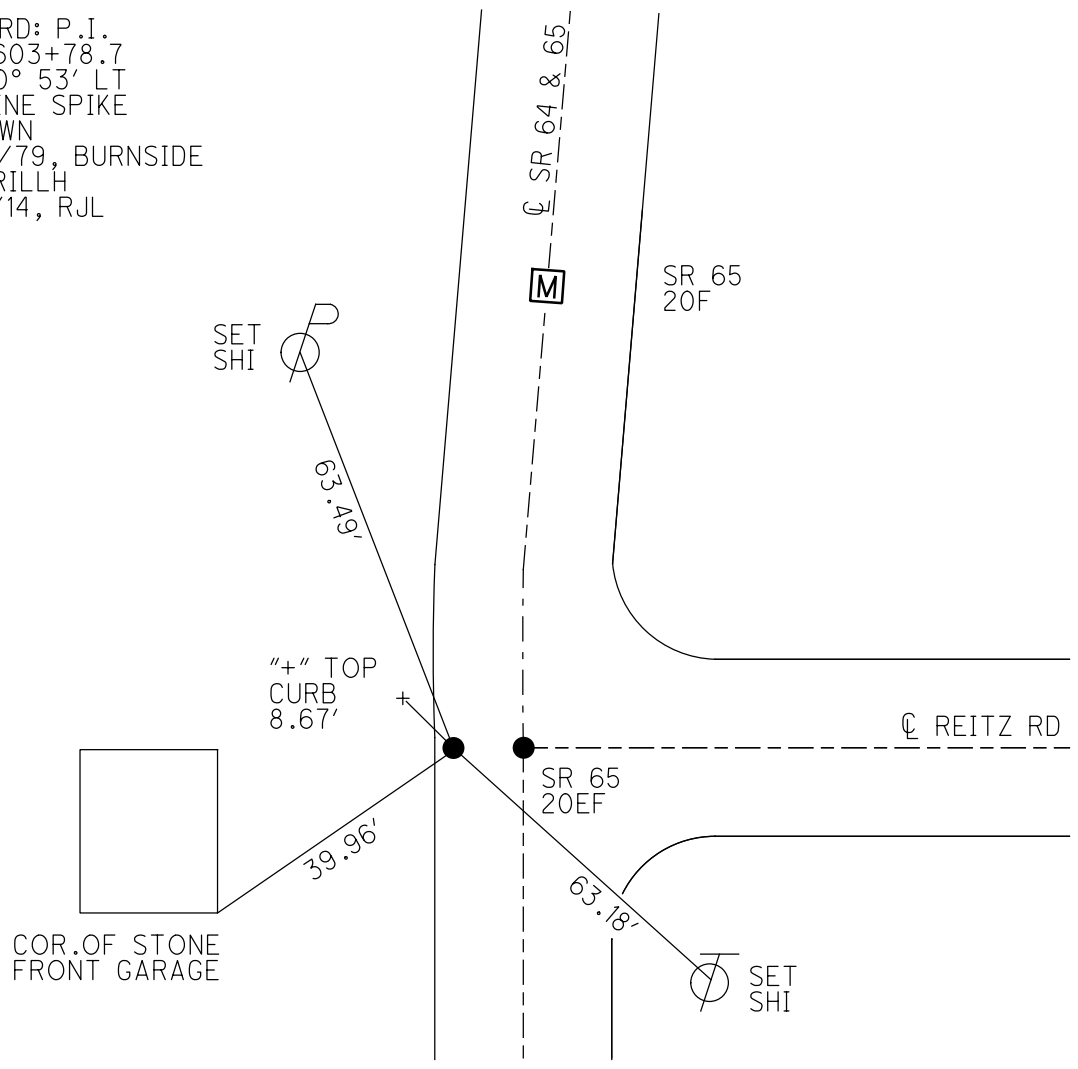
PERSONNEL \_\_\_\_\_ REFERENCE NO. 16 SHEET 1 OF 5  
 NOTES BURNSIDE DATE 7/20/79 ROUTE SR 64  
 H.C. BOWERS WEATHER CLEAR COUNTY WOOD  
 R.C. KNAPE TEMP. 78° TOWNSHIP MIDDLETON  
           MEAD SECTION RT 47, 48  
 DWG BY RHOADES PID 87671 T 6 N R 10 E

TYPE MONUMENT MINE SPIKE  
~~ON SURFACE~~ - BELOW 1"  
 OFFSET  $\odot$  PAVEMENT 10.08' LT : ~~RT~~  
 - TO - EDGE PAVEMENT  
 STATION: 603+78.73



HORZ. DATUM: NAD 83 2007 GEOID: \_\_\_\_\_  
 GRID: NORTHING: 667480.212 EASTING: 1636712.356

RECORD: P.I.  
 STA. 603+78.7  
 $\Delta = 20^\circ 53' \text{ LT}$   
 FD MINE SPIKE  
 1" DOWN  
 7/20/79, BURNSIDE  
 FD DRILLH  
 8/13/14, RJL

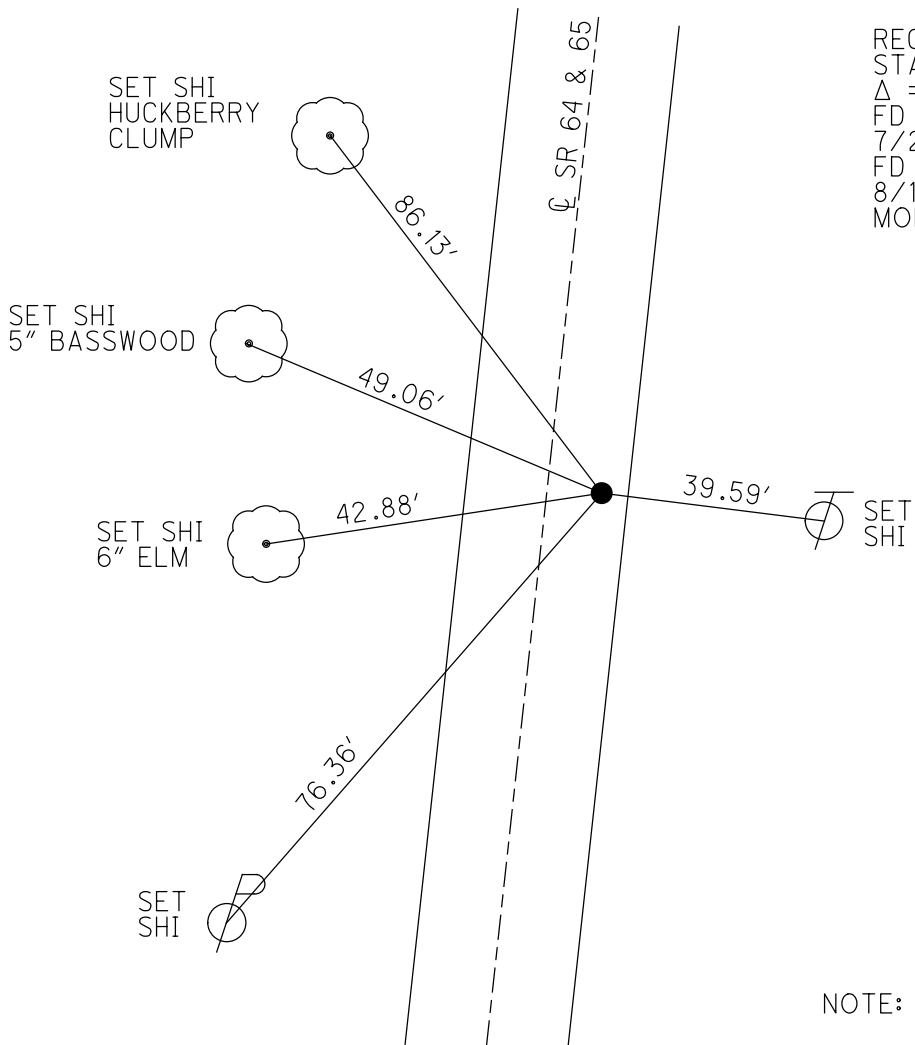
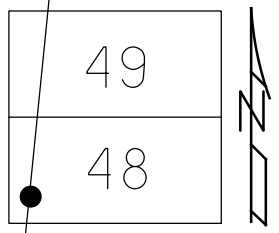


O.D.O.T. DISTRICT 2 SURVEY OFFICE (USE ONLY)

PERSONNEL \_\_\_\_\_ REFERENCE NO. 16 A SHEET 2 OF 5  
 NOTES BURNSIDE DATE 7/20/79 ROUTE SR 64  
 H.C. BOWERS WEATHER CLEAR COUNTY WOOD  
 R.C. KNAPE TEMP. 78° TOWNSHIP MIDDLETON  
 \_\_\_\_\_ MEAD SECTION RT 48  
 DWG BY RHOADES PID 87671 T 6 N R 10 E

TYPE MONUMENT BOAT SPIKE  
 ON SURFACE - ~~BELOW~~ ON  
 OFFSET  $\phi$  PAVEMENT - RT : RT  
3 1/2' TO RT EDGE PAVEMENT  
 STATION: 608+15.80

HORIZ.DATUM: NAD 83 2007 GEOID: \_\_\_\_\_  
 GRID: NORTHING: 667882.787 EASTING: 1636882.391



RECORD: P.I.  
 STA. 608+15.85  
 $\Delta = 13^\circ 33' \text{ LT}$   
 FD BOAT SPIKE  
 7/20/79, BURNSIDE  
 FD NAIL  
 8/13/14, RJL  
 MONBOX SET

NOTE: SR 65 REF 20G

O.D.O.T. DISTRICT 2 SURVEY OFFICE (USE ONLY)

PERSONNEL

REFERENCE NO. 16 B

SHEET 3 OF 5

NOTES BURNSIDE

DATE 7/20/79

ROUTE SR 64

H.C. BOWERS

WEATHER CLEAR

COUNTY WOOD

R.C. KNAPE

TEMP. 80°

TOWNSHIP MIDDLETON

MEAD

DWG BY RHOADES

PID 87671

SECTION RT 48

T 6 N R 10 E

TYPE MONUMENT BOAT SPIKE

ON SURFACE - ~~BELOW~~ ON

OFFSET ☉ PAVEMENT 4 1/2' LT : ~~RT~~

- TO - EDGE PAVEMENT

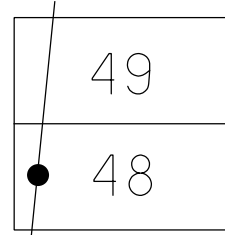
STATION: 612+80.46

HORIZ.DATUM: NAD 83 2007

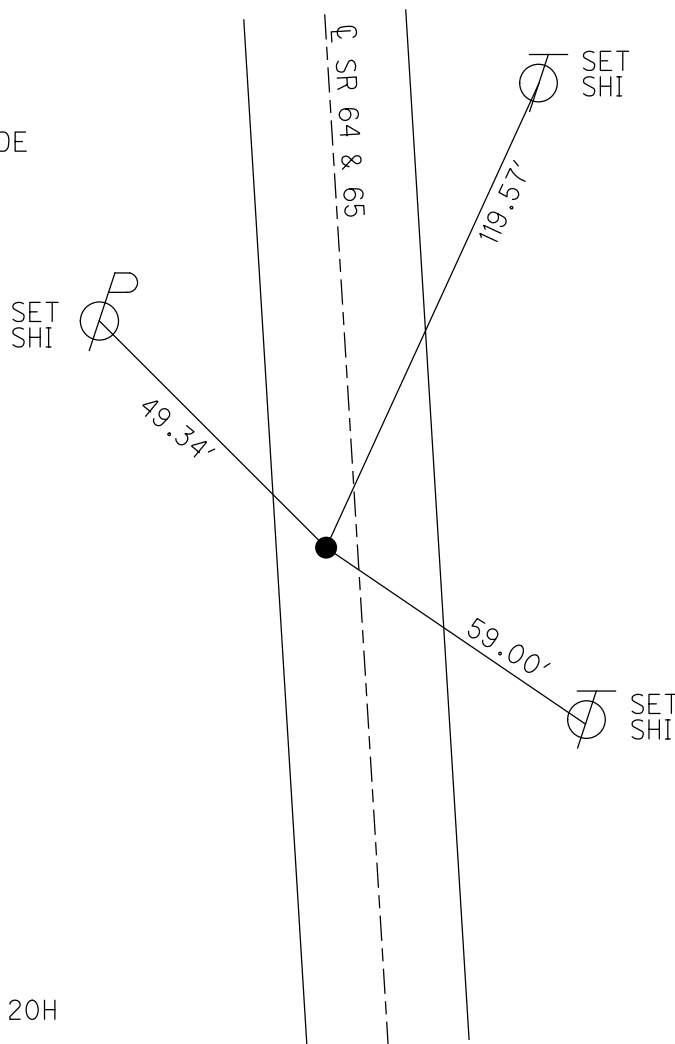
GEOID: \_\_\_\_\_

GRID: NORTHING: 668340.827

EASTING: 1636960.612



RECORD: P.I.  
 STA. 612+80.6  
 $\Delta = 0^\circ 55' RT$   
 FD BOAT SPIKE  
 7/20/79, BURNSIDE  
 FD P.K.NAIL  
 8/13/14, RJL  
 MONBOX SET



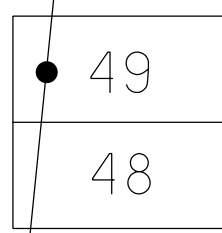
NOTE: SR 65 REF 20H



O.D.O.T. DISTRICT 2 SURVEY OFFICE (USE ONLY)

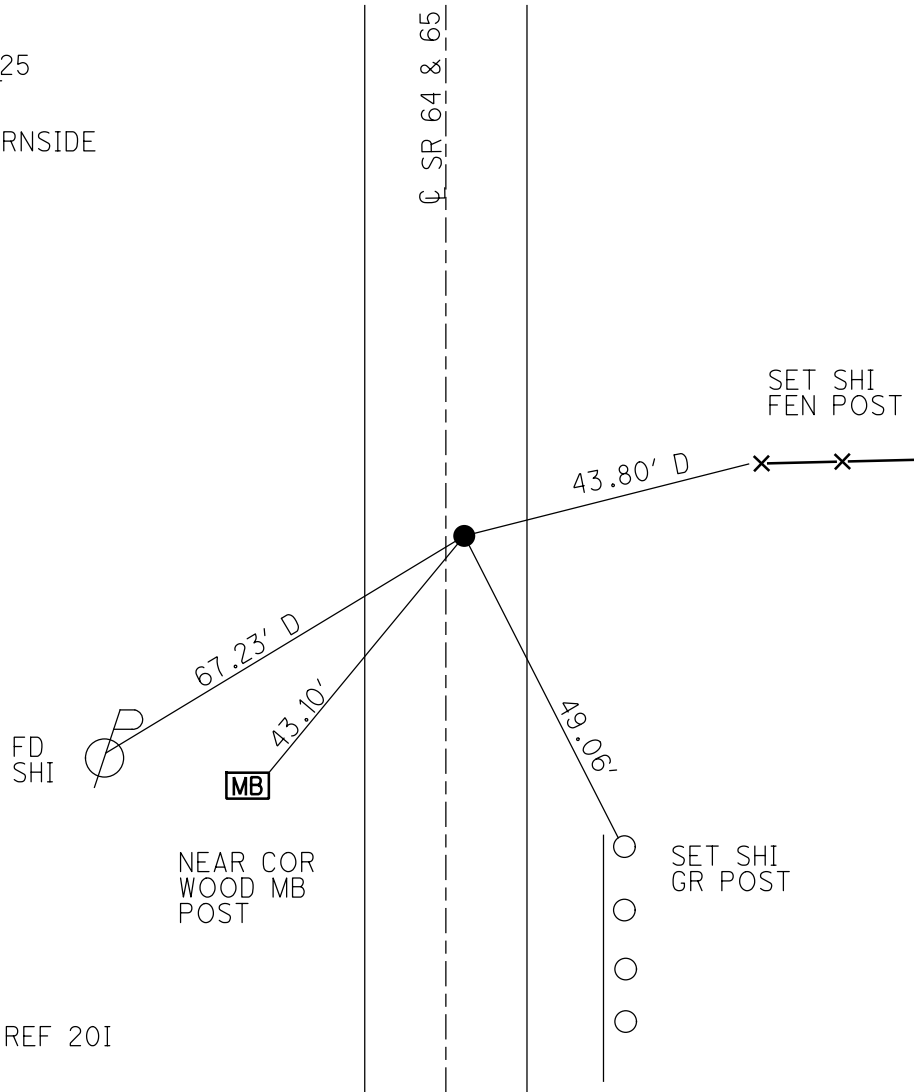
PERSONNEL \_\_\_\_\_ REFERENCE NO. 16 C SHEET 4 OF 5  
 NOTES BURNSIDE DATE 7/20/79 ROUTE SR 64  
 H.C. BOWERS WEATHER CLEAR COUNTY WOOD  
 R.C. KNAPE TEMP. 83° TOWNSHIP MIDDLETON  
MEAD SECTION RT 49  
 DWG BY RHOADES PID 87671 T 6 N R 10 E

TYPE MONUMENT P.K.NAIL  
 ON SURFACE - ~~BELOW~~ ON  
 OFFSET ☉ PAVEMENT 3 1/2' ~~LF~~ : RT  
- TO - EDGE PAVEMENT  
 STATION: 624+87.76



HORZ.DATUM: NAD 83 2007 GEOID: \_\_\_\_\_  
 GRID: NORTHING: 669529.423 EASTING: 1637171.875

RECORD: P.I.  
 STA.624+88.25  
 $\Delta = 5^\circ 03' LT$   
 FD P.K.NAIL  
 7/20/79, BURNSIDE  
 FD P.K.NAIL  
 8/13/14, RJL



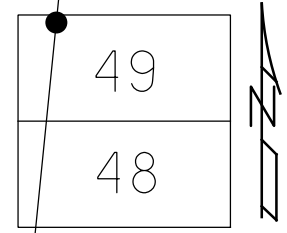
NOTE: SR 65 REF 20I

O.D.O.T. DISTRICT 2 SURVEY OFFICE (USE ONLY)

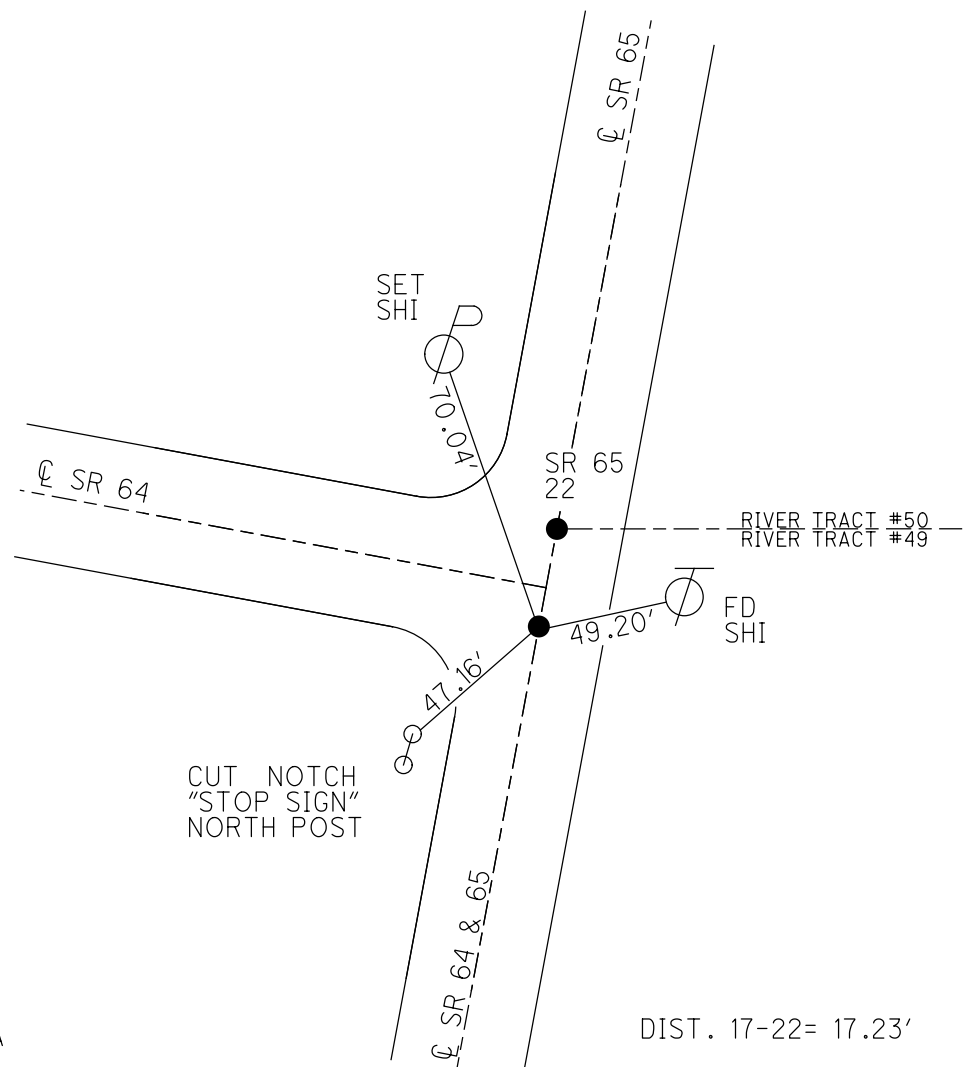
PERSONNEL \_\_\_\_\_ REFERENCE NO. 17 SHEET 5 OF 5  
 NOTES LEU DATE 6/12/14 ROUTE SR 64  
 H.C. HOMAN WEATHER CLOUDY COUNTY WOOD  
 R.C. RHOADES TEMP. 69° TOWNSHIP MIDDLETON  
           WESTFALL SECTION RT 49  
 DWG BY RHOADES PID 92088 T 6 N R 10 E

TYPE MONUMENT R.R.SPIKE  
 ON SURFACE - ~~BELOW~~ ON  
 OFFSET  $\varnothing$  PAVEMENT ON LT : RT  
11.4' TO RT EDGE PAVEMENT  
 STATION: 633+05

HORZ.DATUM: NAD 83 2011 GEOID: 2018  
 GRID: NORTHING: 670131.026 EASTING: 1637225.882



RECORD:  
 SET SM.R.R.SPIKE  
 7/13/76, BURNSIDE  
 FD SM.R.R.SPIKE  
 1984  
 SET P.K./WASHER  
 8-7-95, SAH  
 FD P.K./WASHER  
 6-12-14  
 7-28-15, DCH  
 FD CMON  
 NO DIMPLE  
 NEWSTA62723  
 12/11/20, JFO



NOTE: SR 65 REF 21A

DIST. 17-22= 17.23'