

O.D.O.T. DISTRICT 2 SURVEY OFFICE (USE ONLY)

PERSONNEL

REFERENCE NO. 1

SHEET 2 OF 4

NOTES O'DONNELL

DATE 9/13/19

ROUTE SR 64

H.C. -----

WEATHER -----

COUNTY WOOD

R.C. -----

TEMP. -----

TOWNSHIP CENTER

DWG BY BALBAUGH

PID 101007

SECTION 20

T 5 N R 11 E

TYPE MONUMENT CMON

ON SURFACE - BELOW -

OFFSET \odot PAVEMENT - LT : RT

- TO - EDGE PAVEMENT

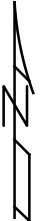
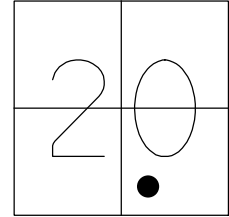
STATION: 30+50.00

HORIZ.DATUM: NAD83(2011)

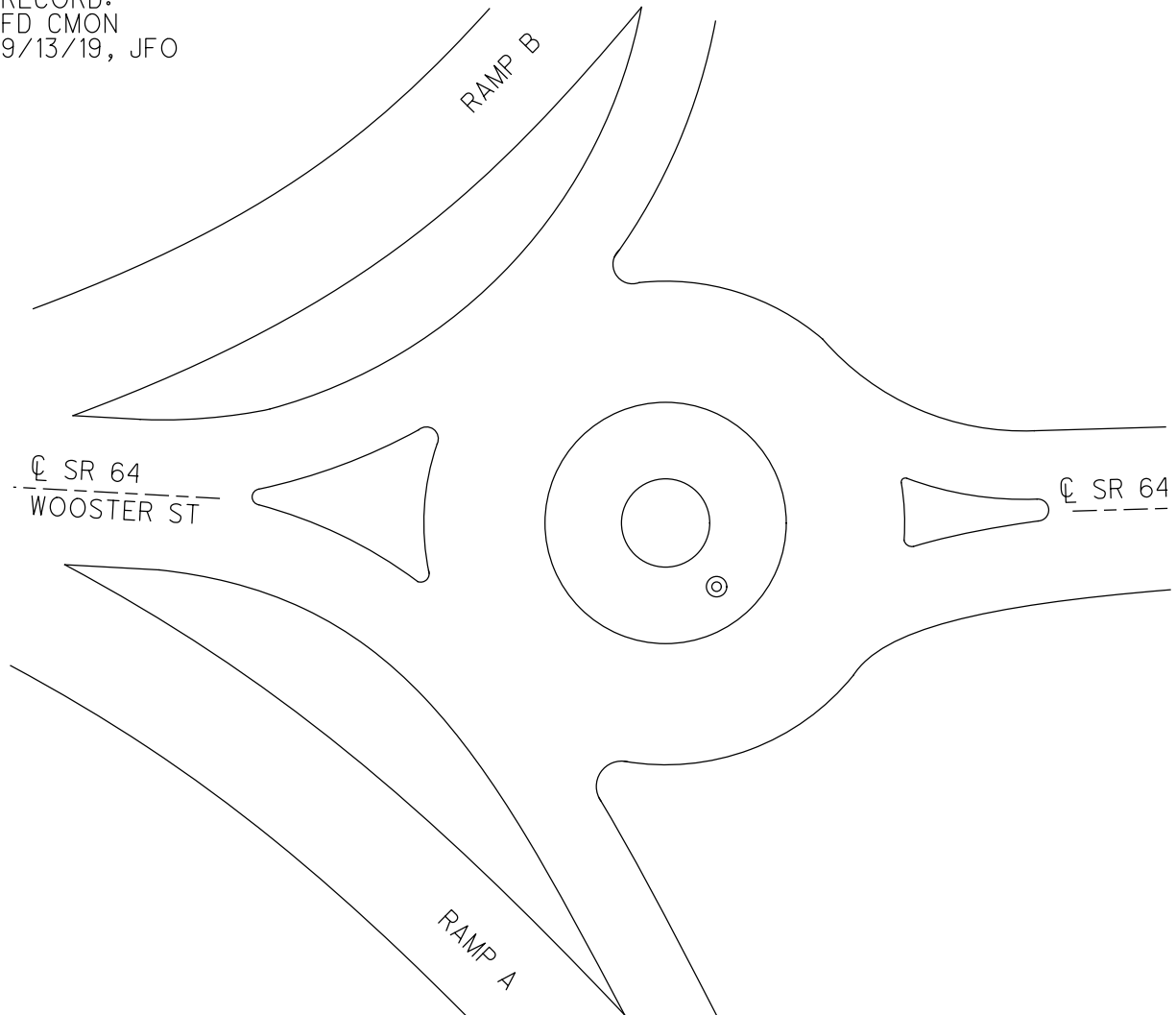
GEOID: 2012A

GRID: NORTHING: 624155.090

EASTING: 1661789.689



RECORD:
FD CMON
9/13/19, JFO



O.D.O.T. DISTRICT 2 SURVEY OFFICE

PERSONNEL

REFERENCE NO. 1

SHEET OF

NOTES HOFFMAN

H.C. LOHRKE

DATE 4-7-88

ROUTE SR 64

R.C. BARNISEK

WEATHER OVERCAST

COUNTY WOOD

REED

TEMP. 42°

TOWNSHIP Center

SECTION 20

T5 N R 11 E

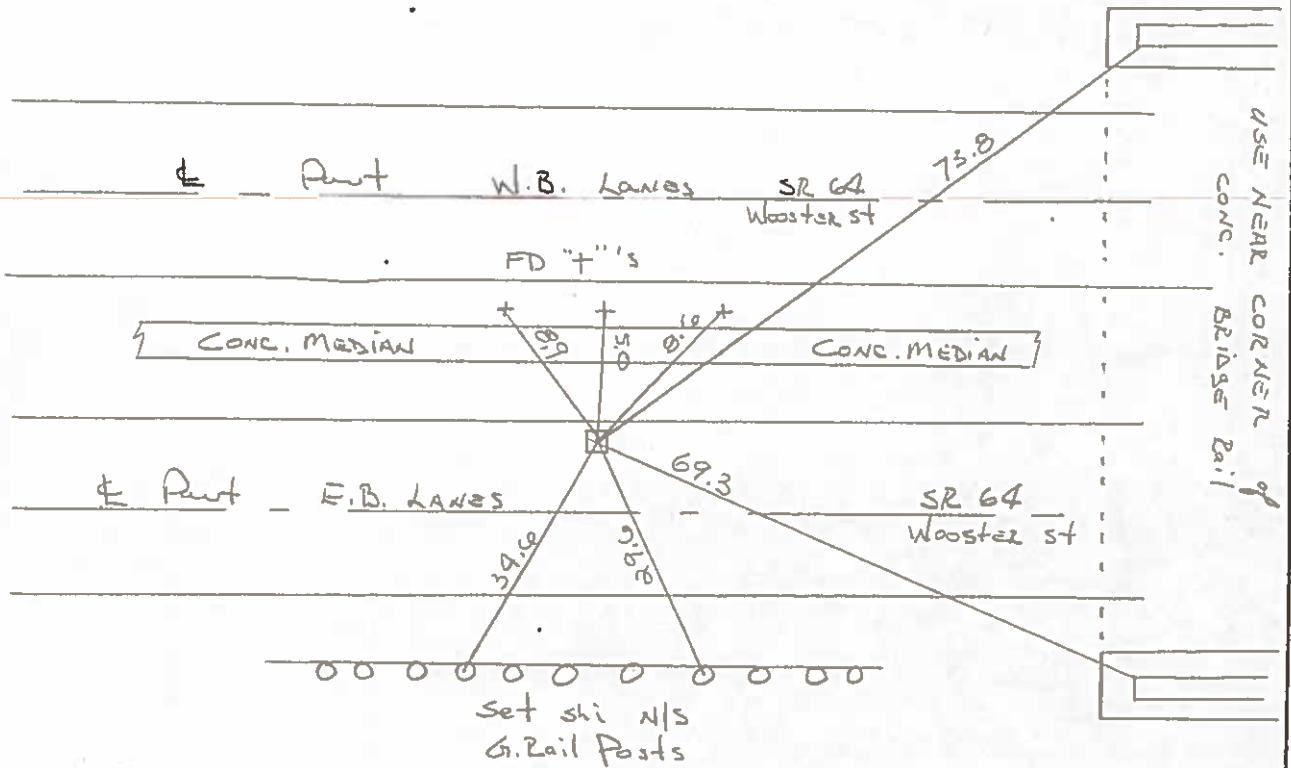
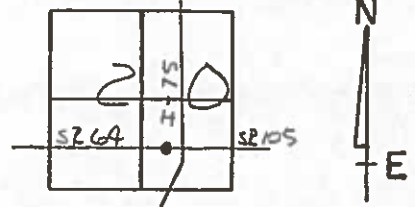
TYPE MONUMENT Monument Box

ON-SURFACE - BELOW 2"

LEFT- & PAV'T. - RIGHT 9.0' Lt of & Pav't F.B.L.

 TO EDGE PAVEMENT

S.L.M. 21+93



County WOOD S.R. 64

Date 6-14-71

Township CENTER

Weather CLOUDY

Section 20

Temp. 72°

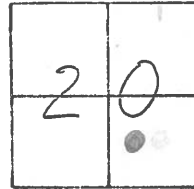
T5N, R11E

Personnel BURNSIDE

SMITH

BOWERS

HOLCOMBE



#1

