

O.D.O.T. DISTRICT 2 SURVEY OFFICE (USE ONLY)

PERSONNEL

REFERENCE NO. 3 Q

SHEET 24 OF 24

NOTES BARNHISEL  
 H.C. CANTERBURY  
 R.C. MOSER

DATE 6/14/01  
 WEATHER SUNNY  
 TEMP. 90°

ROUTE SR 64  
 COUNTY WOOD  
 TOWNSHIP CENTER  
 SECTION 19  
 T 5 N R 11 E

DWG BY NIESE PID \_\_\_\_\_

TYPE MONUMENT P.K./WASHER

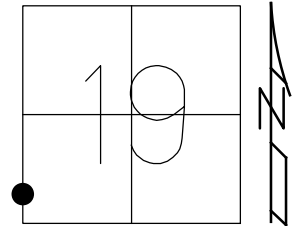
ON SURFACE - ~~BELOW~~ ON

OFFSET ☉ PAVEMENT 2.5' LT : ~~RT~~  
- TO - EDGE PAVEMENT 1.3' S OF ☉ WEST

STATION: 120+91

HORZ.DATUM: \_\_\_\_\_ GEOID: \_\_\_\_\_

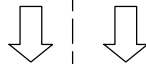
GRID: NORTHING: \_\_\_\_\_ EASTING: \_\_\_\_\_



RECORD:  
 FD R.R.SPIKE  
 6/10/92, MB  
 SET P.K./WASHER  
 9/18/92, MB  
 FD P.K./WASHER  
 6/14/01, MB

CHILDREN'S  
 CLOTHING STORE

MID.OF  
 DOOR JAM



NOTE:  
 US 25 REF 24

TRAVEL AGENCY

MID.3RD  
 BRICK

50.41'

☉ SR 64-WOOSTER ST

1.3' S.

MID.2ND  
 BRICK

RAYLE & STEARNS  
 ATTORNEYS

52.21'

☉ SB. SR 25

☉ NB. SR 25

BOTTOM  
 COLUMN ABOVE  
 CROWN MOLDING

UHLMAN'S CLOTHING  
 STORE

50.16'

O.D.O.T. DISTRICT 2 SURVEY OFFICE (USE ONLY)

PERSONNEL

REFERENCE NO. 3 Q

SHEET 24 OF 24

NOTES BARNHISEL DATE 6/10/92

H.C. VAN DUSEN WEATHER SUNNY

R.C. BURNETT TEMP. 65°

ROUTE SR 64

COUNTY WOOD

TOWNSHIP CENTER

SECTION 19

DWG BY NIESE PID \_\_\_\_\_

T 5 N R 11 E

TYPE MONUMENT SMALL R.R. SPIKE

ON SURFACE - ~~BELOW~~ ON

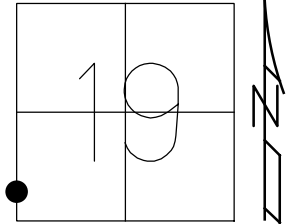
OFFSET ☉ PAVEMENT 2.5' LT : ~~RT~~

- TO - EDGE PAVEMENT 1.3' S OF ☉ WEST

STATION: 120+91

HORIZ.DATUM: \_\_\_\_\_ GEOID: \_\_\_\_\_

GRID: NORTHING: \_\_\_\_\_ EASTING: \_\_\_\_\_



RECORD:  
FD SM.R.R.SPIKE  
6/10/92, MB  
SET P.K./WASHER  
9/18/92, MB

NOTE:  
US 25 REF24  
STA.522+90

COR. CONC. FDN  
OF BRK FRONT  
AT WALK, CHILDREN'S  
CLOTHING STORE

S.W. COR. CONC.  
FDN. FOR BRK  
PILLAR @ WALK,  
TRAVEL AGENCY

☉ SR 64  
WOOSTER ST

N.E. COR. CONC.  
FDN OF BRK. BLDG.  
AT WALK, "RAYLE &  
STEARNS ATTORNEYS"

N.W. COR. OF CAP  
OVER STONE PILLAR  
4" ABOVE WALK,  
"UHLMAN'S CLOTHING  
STORE"

