

O.D.O.T. DISTRICT 2 SURVEY OFFICE

PERSONNEL

REFERENCE NO. 11 B

SHEET 19 OF 32

NOTES WESTFALL

DATE 06-04-13

ROUTE S.R. 64

H.C. ROUSOS

WEATHER CLEAR

COUNTY WOOD

R.C. RHOADES

TEMP. 63° F

TOWNSHIP MIDDLETON

SECTION 34

T 6 N R 10 E

TYPE MONUMENT PK

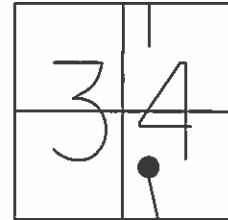
~~ON SURFACE~~ - BELOW 0.1'

LEFT - ~~C PAV'T~~ - RIGHT 6.0'

3.3' TO LT. EDGE PAVEMENT

S.L.M. 375+29

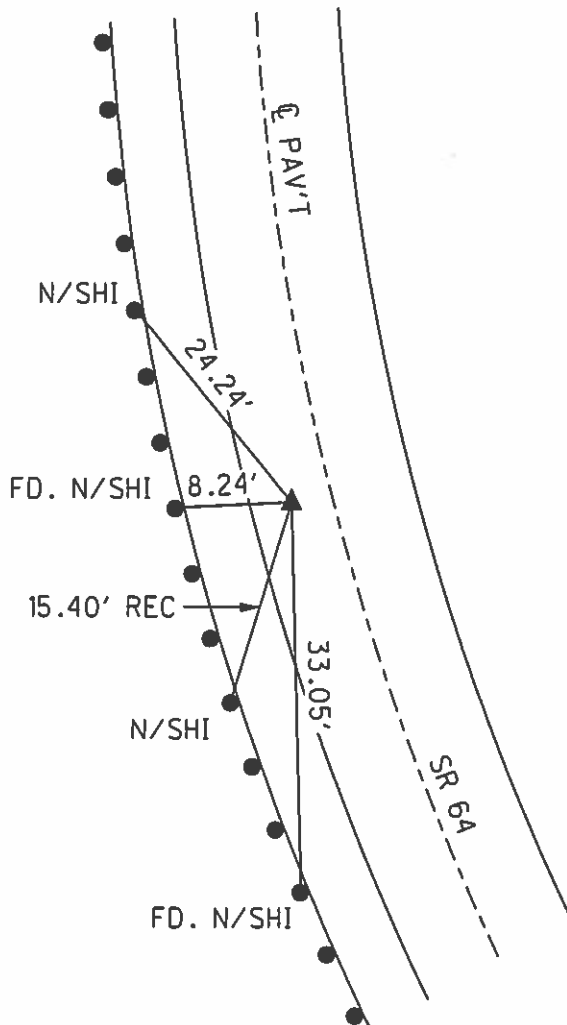
Grid: Northing: 645,619.099 Easting: 1,640,203.726



RECORD

PI 9+30.85

$\Delta = 07^\circ-14'$ RT.



RECORD

08-25-97 BVD
FD. SM. RRSFK

12-01-97 SAH
SET PK/W

06-22-02 MC
FD. PK/W

04-23-12 SAH
FD. SHANK

09-25-13 EBW
SET MAG/W

PREVENTIVE MAINTENANCE
MICROSURFACED 2002
EXISTING POINT UNCOVERED
DATE 12-09-02

O.D.O.T. DISTRICT 2 SURVEY OFFICE

PERSONNEL

REFERENCE NO. 11-B

SHEET 15 OF 27

NOTES K. MOSER

H.C. B. VAN DUSEN

DATE 8-25-97

ROUTE S.R. 64

R.C. K. MOSER

WEATHER Partly Sunny

COUNTY WOOD

TEMP. +75°F

TOWNSHIP MIDDLETON

SECTION 34

T 6 N R 10 E

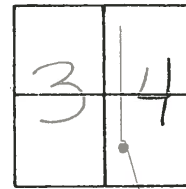
TYPE MONUMENT ^{SMALL} R.R. Spike

ON SURFACE ~~BELOW~~ ON SURFACE

LEFT-~~0~~ PAV'T. RIGHT 6.0 LT

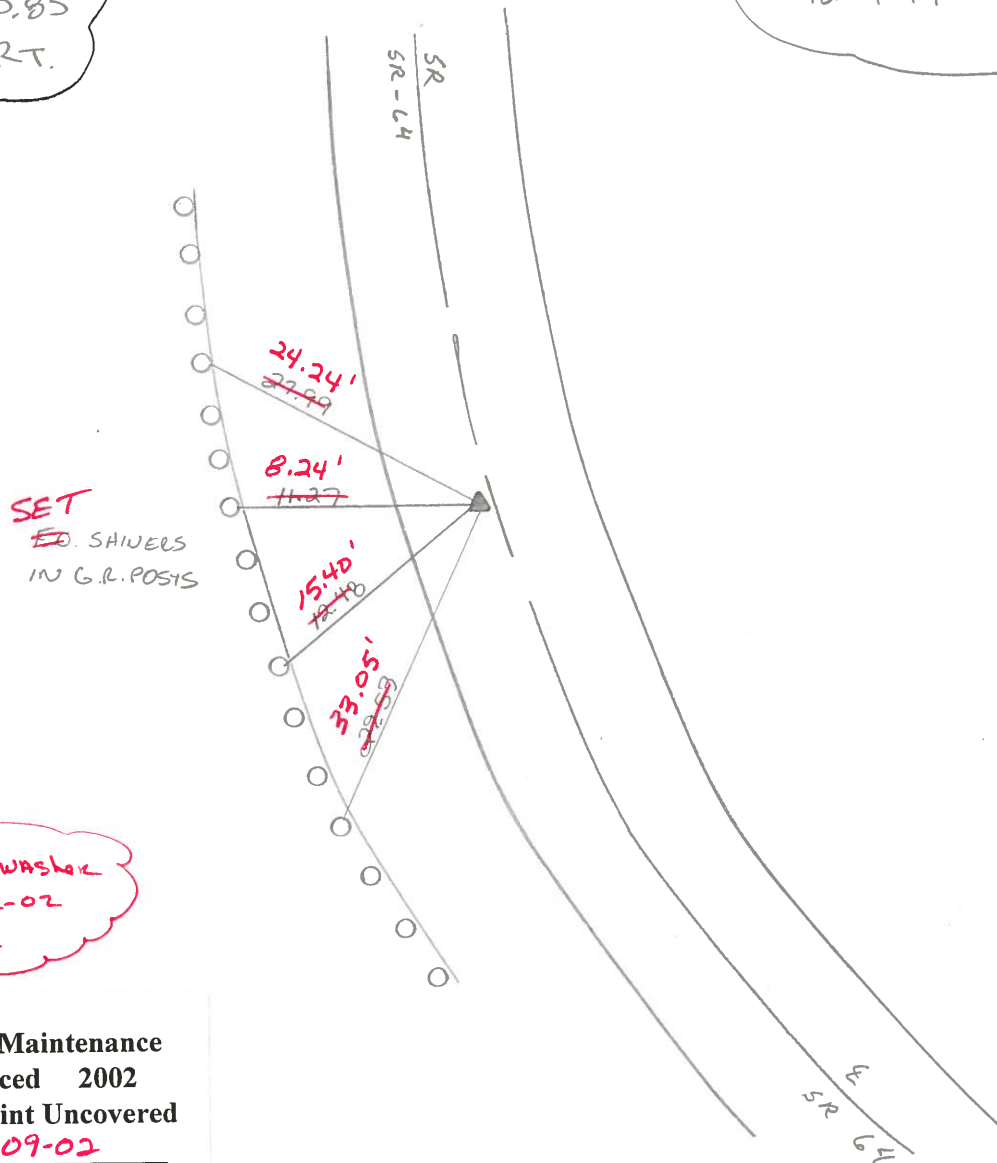
3.3' TO LT EDGE PAVEMENT

S.I.M. SLK 11+450 375+29



RECORD
P.I. 9+30.85
 $\Delta = 7^{\circ}14'$ RT.

Set P.C./WASHER
12-1-97 SAH



Fd PK/WASHER
6-22-02
MC

Preventive Maintenance
Microsurfaced 2002
Existing Point Uncovered
Date 12-09-02

O.D.O.T. DISTRICT 2 SURVEY OFFICE

PERSONNEL

REFERENCE NO. 11-B

SHEET OF

NOTES HOFFMAN

H.C. LOSHARKE

DATE 4-20-88

ROUTE SR 64

R.C. BARNHISEL

WEATHER windy - cloudy

COUNTY WOOD

REED

TEMP. 49°

TOWNSHIP MIDDLETON

SECTION 34

T. 6 N. R. 10 E

TYPE MONUMENT R.R. SPIKE

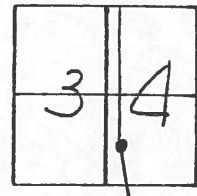
Set small
R.R. SPIKE
6-8-88 surd

ON SURFACE - BELOW YES

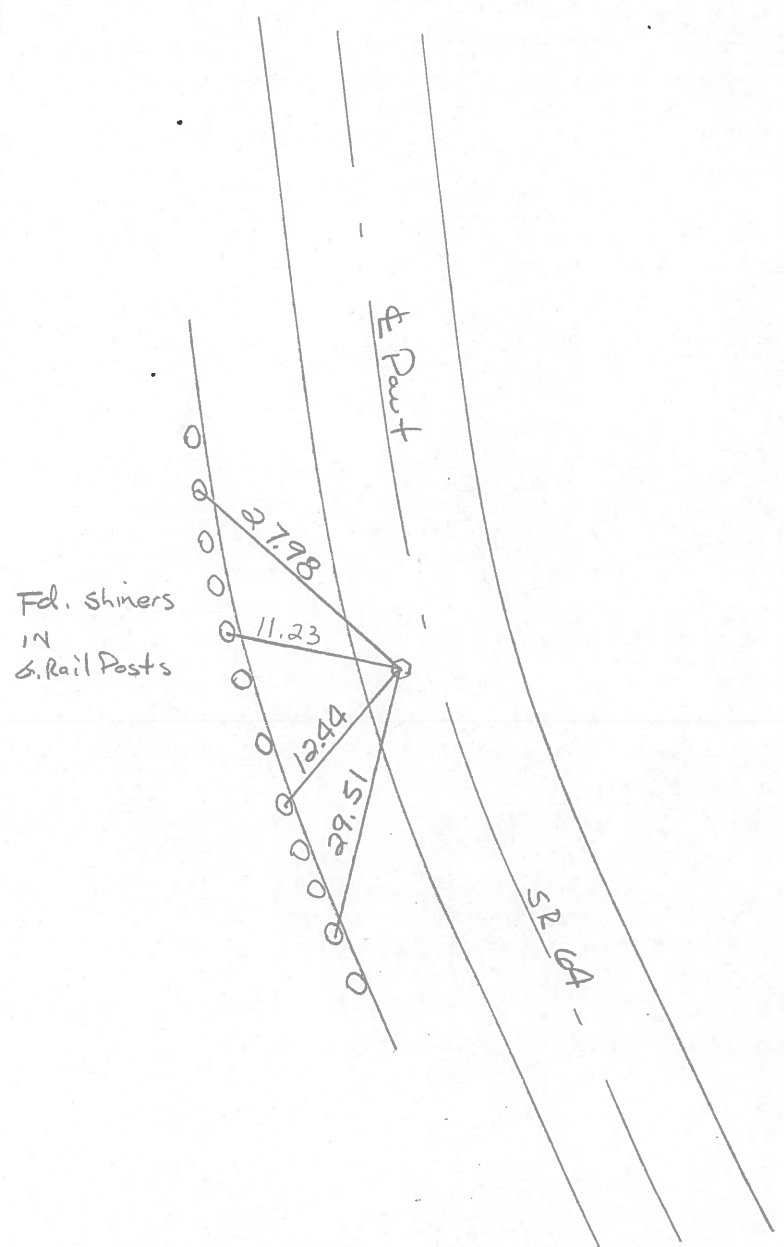
LEFT - PAV'T. - RIGHT 5.2'

3.8 TO LT EDGE PAVEMENT

S.L.M. 375 + 29



Record!
P.I. 9+30.85
 $\Delta = 70-14' RT.$



County Wood S.R. 64

Date 7-3-1979

Township Middleton

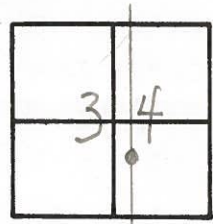
Weather Clear

Section 34

Temp. +75°

T6N, R10E

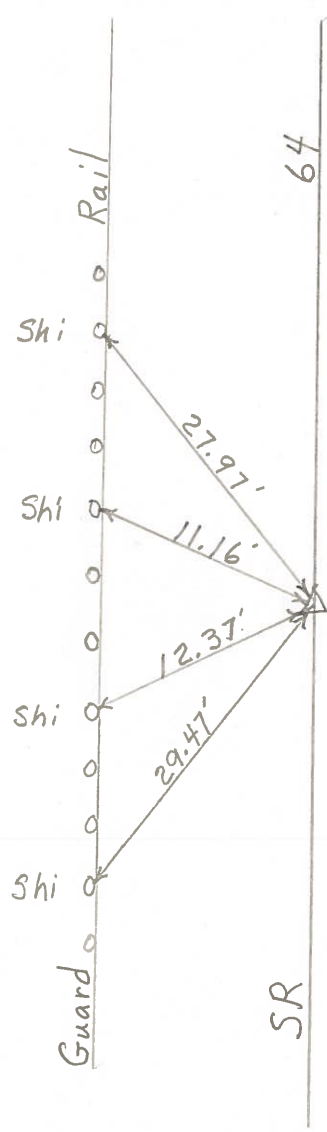
Personnel Smith
Knape
Bowers
Mead



35B

11-B

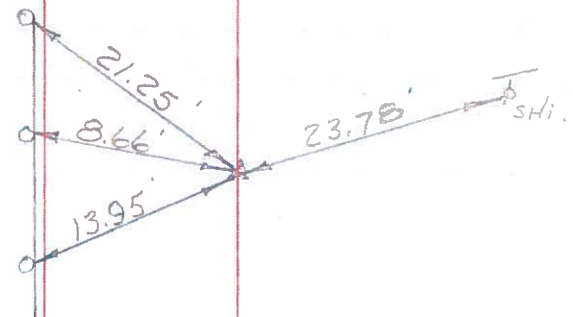
P.I. Sta 9+30.85
 $\Delta = 7^{\circ}14'$ Rt.
Fd. R.R. Spike
@ Surface



15-10M-2-2-71

PERSONNEL	TITLE	PERSONNEL	TITLE	COUNTY	DATE
CK. BY				Wood	11-13-70
BURNSIDE				S. R. #64	WEATHER
SMITH				SEC.	TEMP.
KIOWSKI					
DESCRIPTION	B.G. WATER LINE TIES			JOB NO.	
	LEFT	CENTER LINE	RIGHT		

11B
 P.I. STA. 9+30.85
 $\Delta = 7^{\circ} - 14' \text{ Rt.}$
 (OK 8-25-72)



11A
 P.I. STA. 4+83.2
 $\Delta = 7^{\circ} - 04' \text{ Rt.}$
 FD. FROM PIN
 .10' BELOW SURFACE
 (OK-8-25-72)

