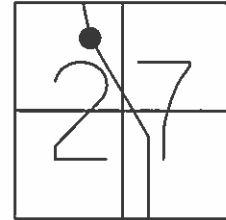


O.D.O.T. DISTRICT 2 SURVEY OFFICE

PERSONNEL \_\_\_\_\_ REFERENCE NO. 11 M SHEET 29 OF 32  
 NOTES WESTFALL DATE 06-04-13 ROUTE S.R. 64  
 H.C. ROUSOS WEATHER CLEAR COUNTY WOOD  
 R.C. RHOADES TEMP. 63° F TOWNSHIP MIDDLETON  
 \_\_\_\_\_ SECTION 27  
 \_\_\_\_\_ T 6 N R 10 E

TYPE MONUMENT \_\_\_\_\_ PK \_\_\_\_\_  
 ON SURFACE - ~~BELOW~~ \_\_\_\_\_ YES \_\_\_\_\_  
 LEFT - ~~6 PAV'T~~ - ~~RIGHT~~ \_\_\_\_\_ 9.7' \_\_\_\_\_  
0.5' TO LT. EDGE PAVEMENT  
 S.L.M. 468+49

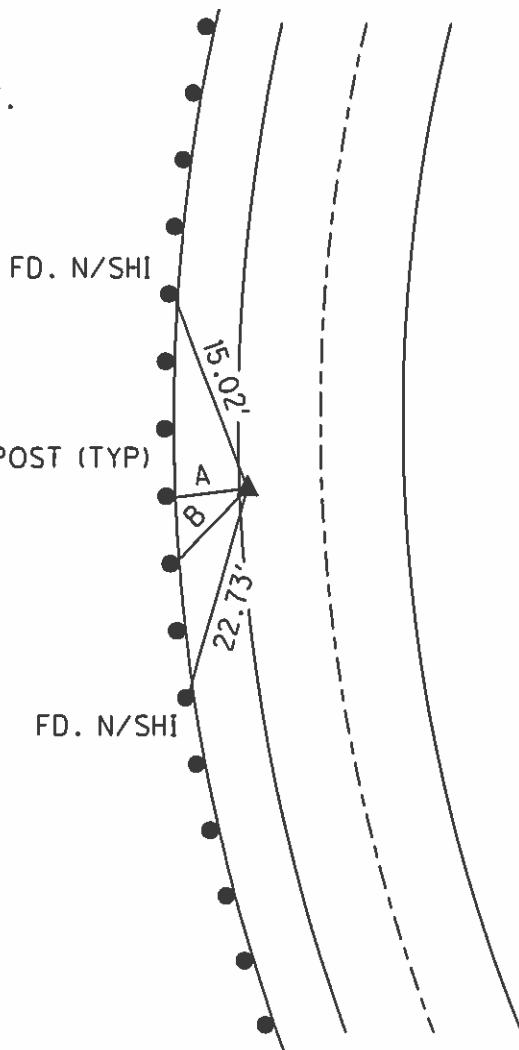


Grid: Northing: 654,560.235 Easting: 1,638,872.842

RECORD

PI 102+58.2  
 $\Delta = 13^\circ-23' \text{ RT.}$

FD. N/SHI  
 N/SHI IN G.R. POST (TYP)  
 A = 4.08' REC  
 B = 10.55' REC



RECORD

- 06-08-88 SWH  
SET SM. RRSPK
- 06-18-97 BVD  
FD. SM. RRSPK
- 12-01-97 SAH  
SET PK/W
- 06-29-02 KPM  
FD. PK/W
- 04-23-12 SAH  
FD.
- 09-25-13 EBW  
SET MAG/W

PREVENTIVE MAINTENANCE  
 MICROSURFACED 2002  
 EXISTING POINT UNCOVERED  
 DATE 12-09-02

# O.D.O.T. DISTRICT 2 SURVEY OFFICE

PERSONNEL \_\_\_\_\_

REFERENCE NO. 11-M

SHEET 25 OF 27

NOTES Huss

H.C. Cordes

R.C. Van Dusen

Flag - Cox

DATE 6-18-97

WEATHER Cldy-Rain

TEMP. +75°F

ROUTE 84

COUNTY Wood

TOWNSHIP Middleton

SECTION 27

T 6 N R 18 E

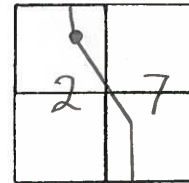
TYPE MONUMENT Small RR Spk.

ON SURFACE - ~~BELOW~~ Yes

LEFT - ~~PAV'T~~ RIGHT 9.7' Lt

0.5 TO Lt. EDGE PAVEMENT

S.L. K. 14 + 302.2 468+49



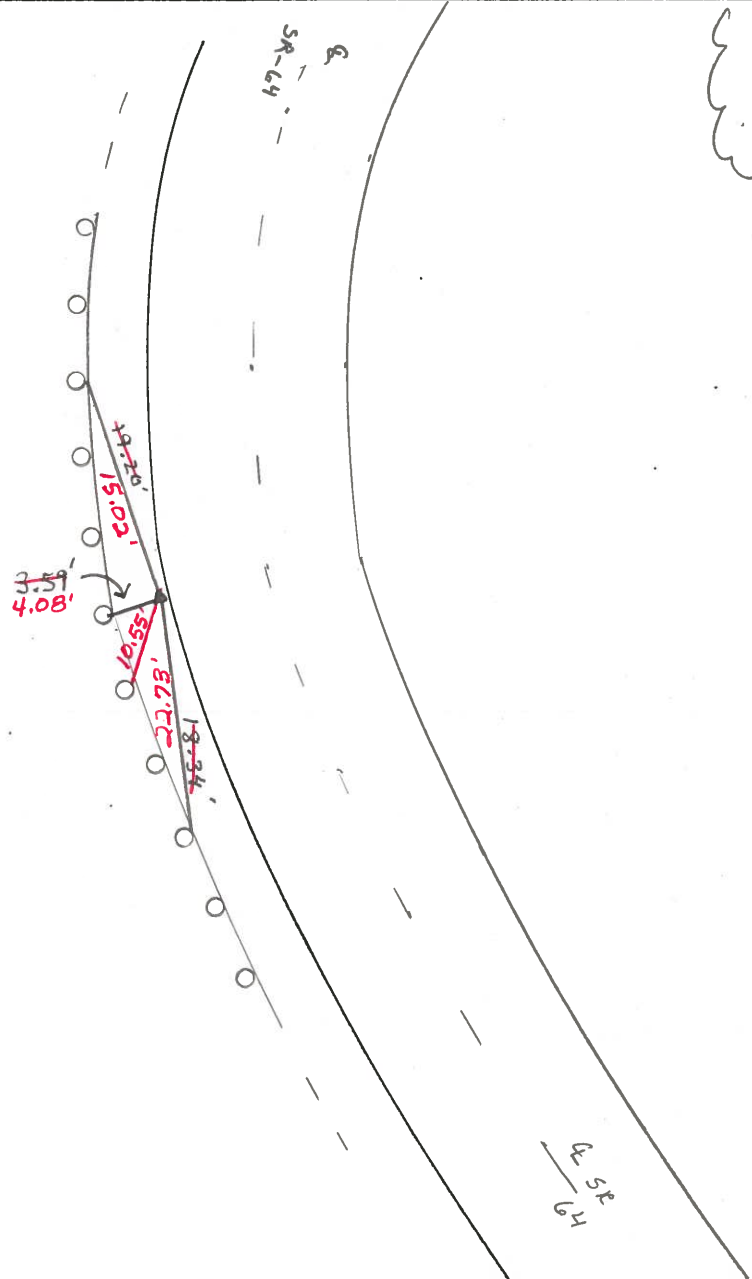
Record  
 PI 102+58.2  
 $\Delta = 13^\circ - 23' \text{ Rt}$   
 Set Sm. RR Spk.  
 6-8-88 SWH

Set PK/W  
 12-01-97  
 SAH

SET  
~~Ed~~ N/shi  
 in G.R.  
 Posts

Ed PK/washer  
 6-29-02  
 KM

Preventive Maintenance  
 Microsurfaced 2002  
 Existing Point Uncovered  
 Date 12-09-02



# O.D.O.T. DISTRICT 2 SURVEY OFFICE

PERSONNEL

REFERENCE NO. 11-M

SHEET      OF     

NOTES HOFFMAN

H.C. LOSHRKE

DATE 4-20-88

ROUTE SR 64

R.C. BARNHISEL

WEATHER windy - cloudy

COUNTY WOOD

REED

TEMP. 52°

TOWNSHIP MIDDLETON

SECTION 27

T6 NR 10 E

TYPE MONUMENT RR SPIKE

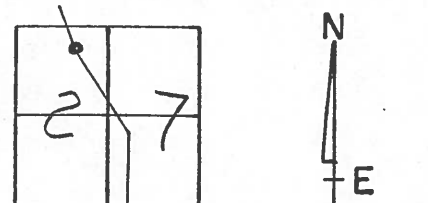
*Set small  
RR/spike  
6-8-88 SWK*

ON SURFACE - BELOW YES

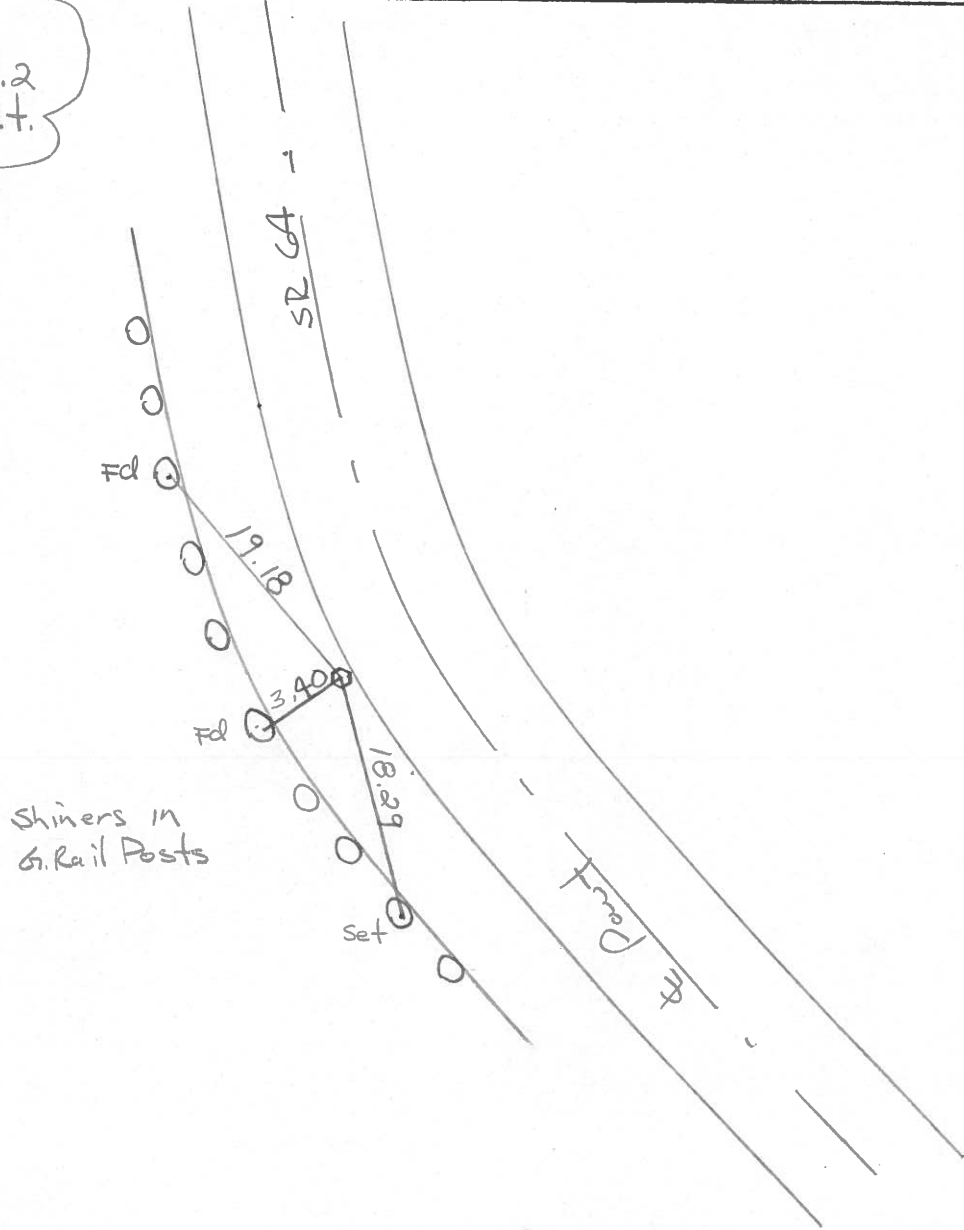
LEFT - ~~C~~ PAV'T. - RIGHT 9.2

0.5 TO LT EDGE PAVEMENT

S.L.M. 468 + 49



RECORDS:  
P.I. 102+58.2  
 $\Delta = 13^{\circ}-23'$  Rt.



County WOOD S.R. 64

Date 7-12-79

Township MIDDLETON

Weather CLOUDY

Section 27

Temp. +88°

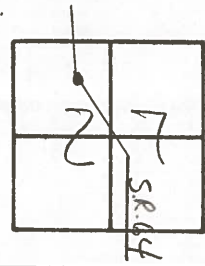
T6N, R10E

Personnel BURNSIDE

BOWERS

KNAPE

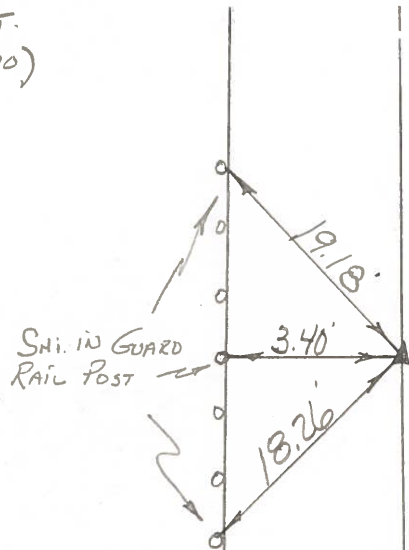
MEAD



11-M

P.I. STA. 102+58.2  
 $\Delta = 13^{\circ} - 23' RT.$   
 (FD. R.R. SPK 11-17-70)

64



FD. R.R. SPK @ LT.  
 EDGE PAVE. E @  
 SURFACE

S.R.

PERSONNEL TITLE PERSONNEL TITLE  
 CK. BY \_\_\_\_\_  
 BURNSIDE \_\_\_\_\_  
 SMITH \_\_\_\_\_  
 Kizowski \_\_\_\_\_

COUNTY Wood DATE 11-17-70  
 S. R. # 64 WEATHER \_\_\_\_\_  
 SEC. \_\_\_\_\_ TEMP. \_\_\_\_\_

DESCRIPTION (B.G. WATER LINE TIES) JOB NO. \_\_\_\_\_

