

STATE OF OHIO
DEPARTMENT OF TRANSPORTATION

WOO-65-16.45

PERRYSBURG TOWNSHIP
WOOD COUNTY

WOO-65-16.45	OHIO	0
	FHWA REGION 5	
	FEDERAL PROJECT	

WOOD COUNTY

R/W ONLY
WOO-65-16.45

JOB NO. 620009
PID. 8114

Name of Acquiring Agency
State of Ohio

1989 SPECIFICATIONS

The standard specifications of the State of Ohio, Department of Transportation, including changes and supplemental specifications listed in the proposal shall govern this improvement.

I hereby approve these plans and declare that the making of this improvement will require the closing to traffic of the highway and that provisions for the maintenance and safety of traffic will be as set forth on the plans and estimates.

CONVENTIONAL SIGNS

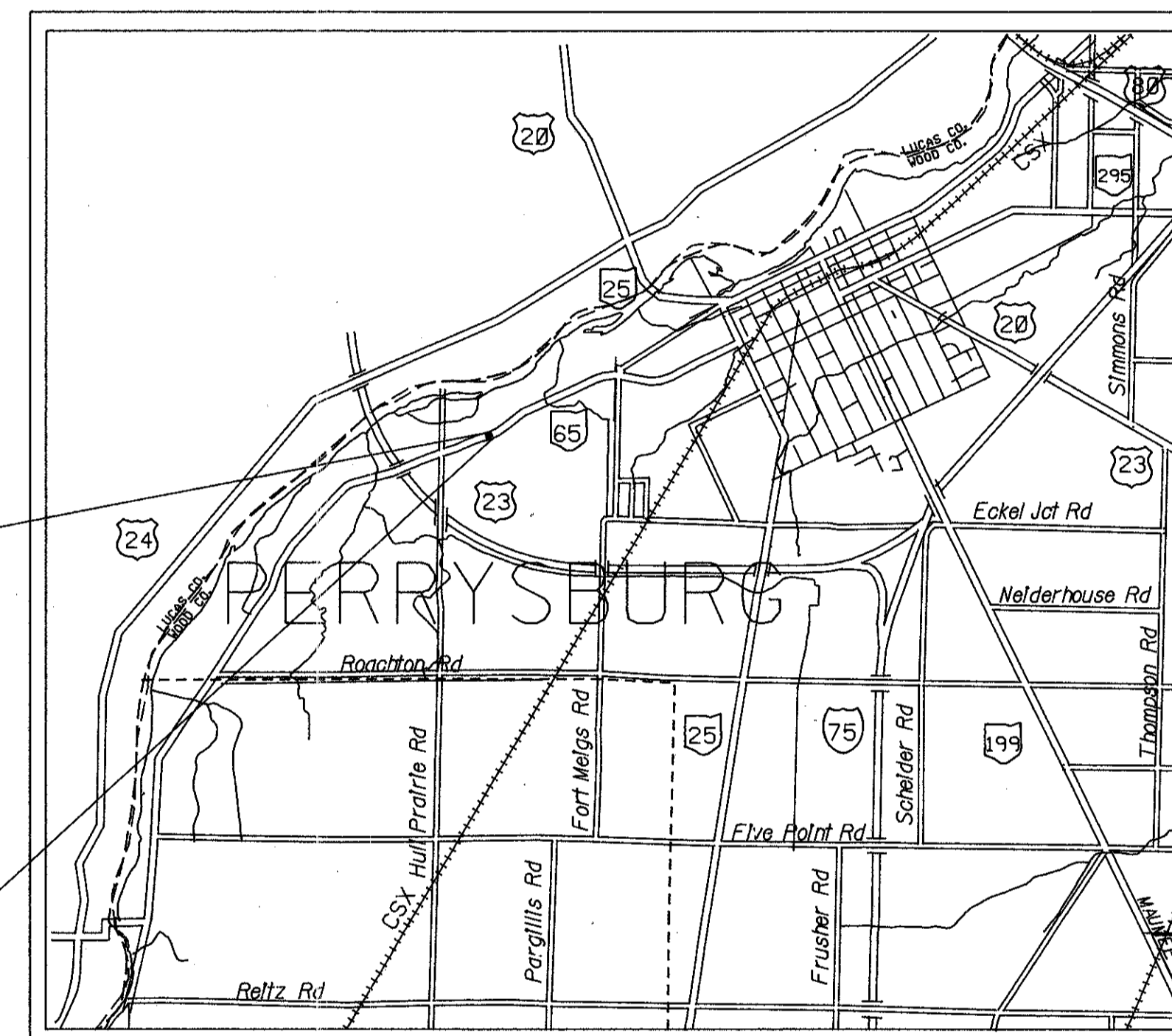
County Line	-----	Limited Access (only)	-----LA
Township Line	-----	Right of Way (only)	-----RW
Section Line	-----	Limited Access & Right of Way	-----LA & RW
Corporation Line	----- or -----	Existing Right of Way	-----
Fence Line (existing)	-x-x-	Property Line (in existing fence)	-x-x-
Center Line	352-----353	Railroad	----- or -----
Trees	⊗ Stumps R, (to be removed) ⊗	Guardrail (existing)	----- (proposed) -----
Utility Poles: Telephone	⊙		
Power	⊙		
Light	⊙		

INDEX OF SHEETS

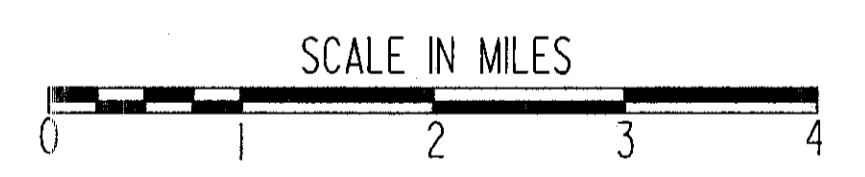
Title Sheet	-----	0
Summary of Right of Way	-----	1
Property Map	-----	1
Right of Way Plan	-----	1

Begin Project
Sta. 867 + 75

End Project
Sta. 868 + 50

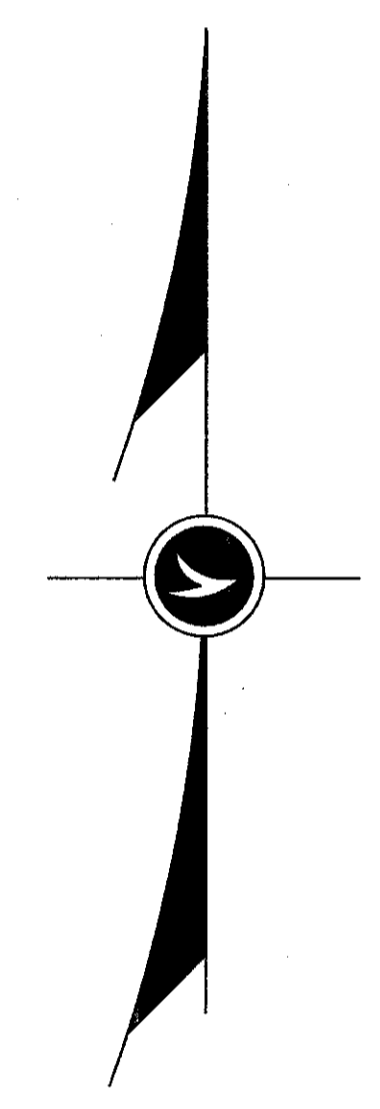
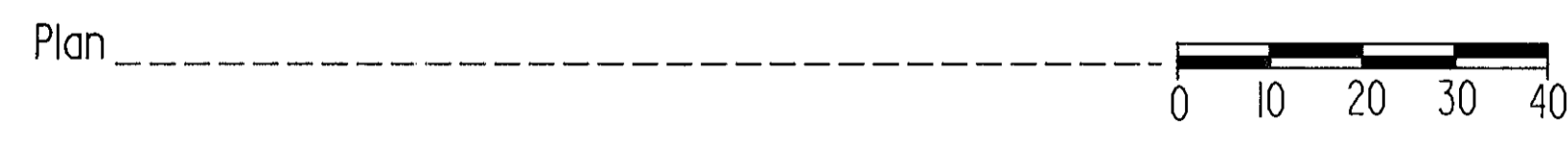


LOCATION MAP



Portion to be improved	-----
State and Federal Routes	-----
Other Roads	-----
Detours	-----

SCALE IN FEET



R-8065 3 2-120 W0065

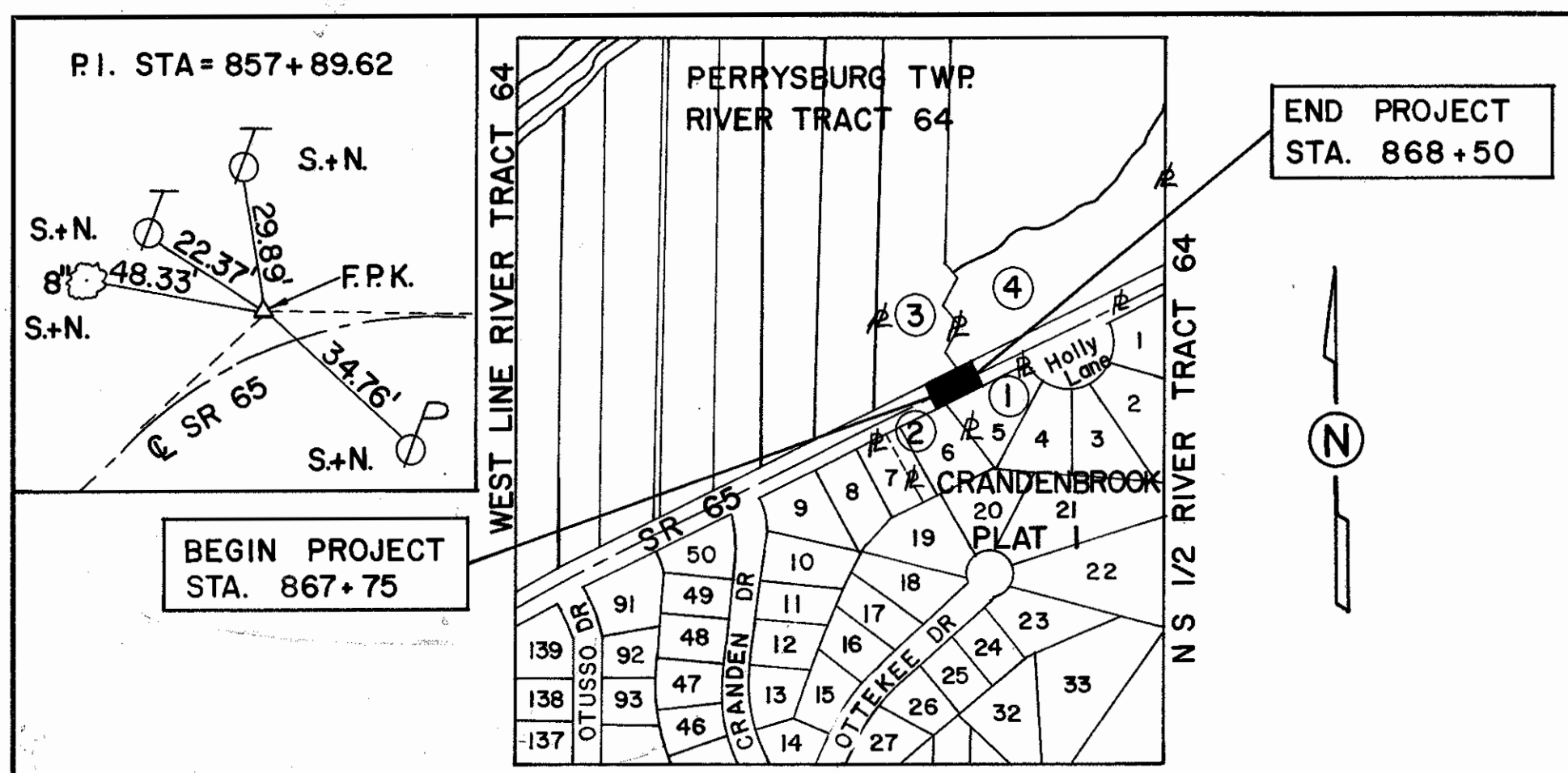
Plan Prepared By:
OHIO DEPARTMENT OF TRANSPORTATION
DISTRICT No. 2

Project: WOO-65-16.45
Date of Letting _____ 19__ , Contract No. _____

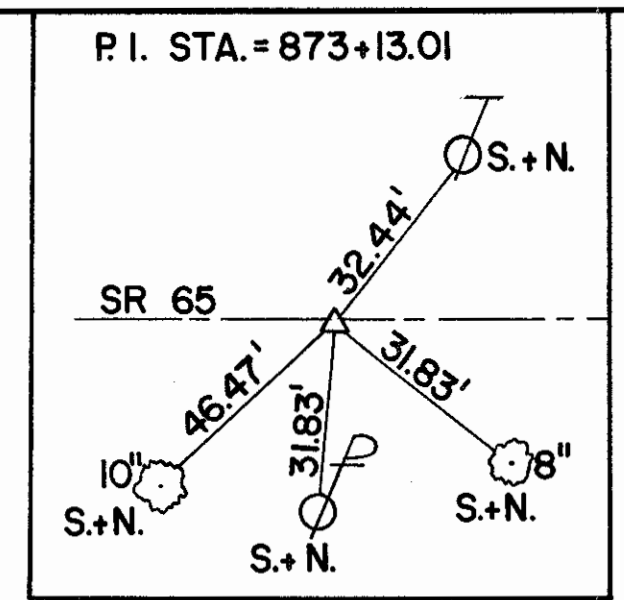
Approved _____
Date _____ Assistant Deputy Director, Real Estate Administration

Approved _____
Date _____ Director, Department of Transportation

Scanned
July 14, 2009



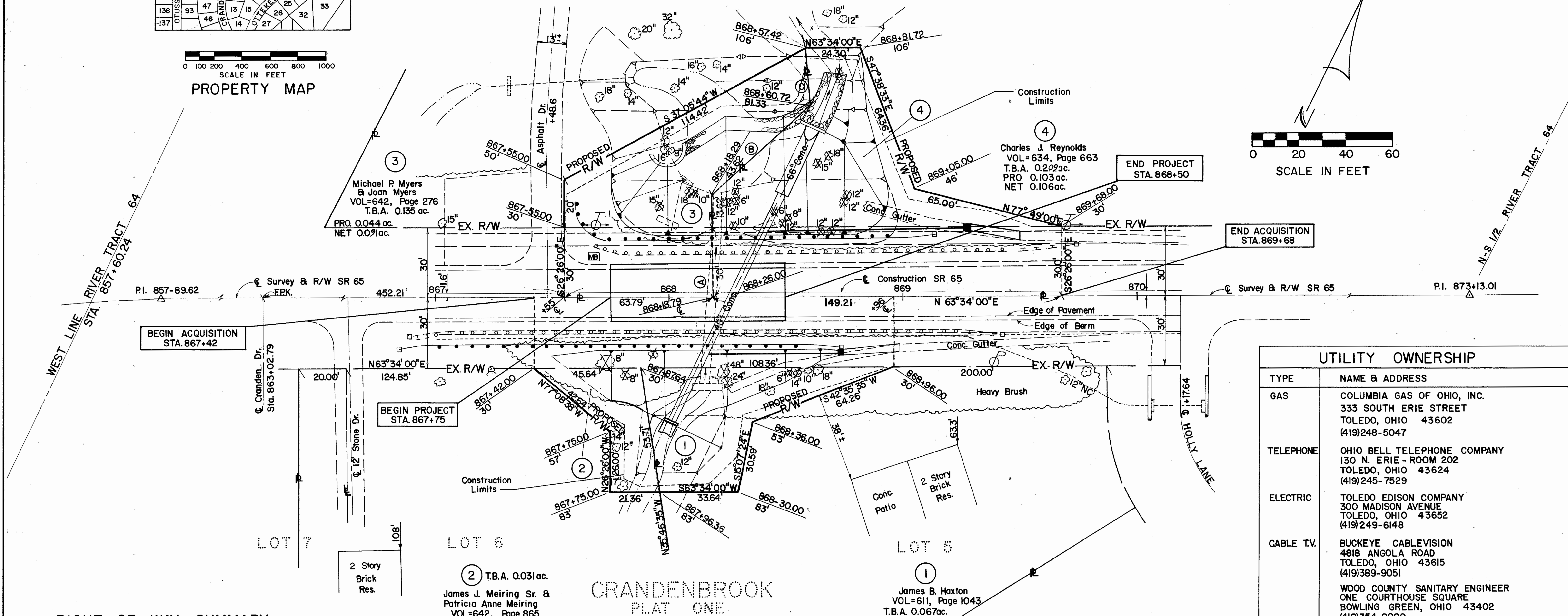
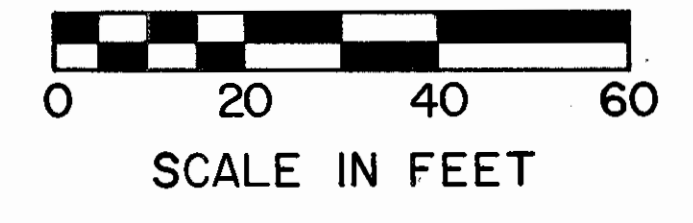
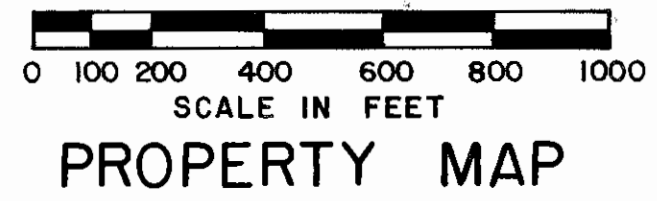
PERRYSBURG TOWNSHIP RIVER TRACT 64 WOOD CO. T.U.S.R.



FHWA REGION	STATE	PROJECT
5	OHIO	

WOOD COUNTY
R/W ONLY WOO-65-1645
JOB NO. 620009
P.I.D. 8114
BR-24-90

- A N27° 05' 13" W 43.62
- B N21° 15' 32" E 56.02
- C N31° 48' 06" W 24.77



UTILITY OWNERSHIP	
TYPE	NAME & ADDRESS
GAS	COLUMBIA GAS OF OHIO, INC. 333 SOUTH ERIE STREET TOLEDO, OHIO 43602 (419)248-5047
TELEPHONE	OHIO BELL TELEPHONE COMPANY 130 N. ERIE - ROOM 202 TOLEDO, OHIO 43624 (419)245-7529
ELECTRIC	TOLEDO EDISON COMPANY 300 MADISON AVENUE TOLEDO, OHIO 43652 (419)249-6148
CABLE TV.	BUCKEYE CABLEVISION 4818 ANGOLA ROAD TOLEDO, OHIO 43615 (419)389-9051 WOOD COUNTY SANITARY ENGINEER ONE COURTHOUSE SQUARE BOWLING GREEN, OHIO 43402 (419)354-9090

NOTE: LOCATION OF THE UNDERGROUND UTILITIES SHOWN ON THE PLANS ARE AS OBTAINED FROM THE OWNERS OF THE UTILITY AS REQUIRED BY SECTION 153.64 OF THE OHIO REVISED CODE.

RIGHT OF WAY SUMMARY

PAR NO.	OWNER	DEED RECORD		DEED AREA ACRES	TOTAL PRO ACRES	TOTAL TAKE ACRES	PRO IN TAKE ACRES	NET TAKE ACRES	RESIDUE ACRES	REMARKS	As Acquired	
		VOL.	PAGE								VOL.	PAGE
1	JAMES B. HAXTON	611	1043	0.522		0.067		0.067	0.455		651	1043
2	JAMES J. MEIRING, SR. & PATRICIA ANNE MEIRING	642	865	0.620		0.031		0.031	0.589		652	475
3	MICHAEL P. MYERS & JOAN MYERS	642	276	4.4	0.124	0.135	0.044	0.091	4.185		655	190
4	CHARLES J. REYNOLDS	634	663	70.4	0.346	0.209	0.103	0.106	69.948		655	188

PERRYSBURG TOWNSHIP RIVER TRACT 64

REV.	DATE	REMARKS
4	3-28-91	PAR 2 ADDED VOL & PAGE
3	1-28-90	CORRECTED PAR 4 T.B.A. PAR 3 NET
2	1-24-90	REVISED PARCELS 3 & 4
1	7-27-90	CORRECT NAMES PAR'S 1, 2, 3 DEED AC. PAR 4

D-150