

O.D.O.T. DISTRICT 2 SURVEY OFFICE (USE ONLY)

PERSONNEL

REFERENCE NO. 1

SHEET 1 OF 40

NOTES RHOADES

DATE 4/28/17

ROUTE SR 65

H.C. LEU

WEATHER FAIR

COUNTY WOOD

R.C. HELDMAN

TEMP. 46°

TOWNSHIP GRAND RAPIDS

SECTION 7

DWG BY RHOADES PID 95796

T 5 N R 9 E

TYPE MONUMENT MAG/WASHER

ON SURFACE - ~~BELOW~~ ON

OFFSET CL PAVEMENT 2.4' ~~LT~~ : RT

12.5' TO LT EDGE PAVEMENT

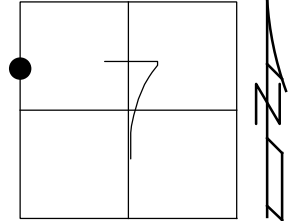
STATION: 0+00

HORIZ.DATUM: NAD83 2011

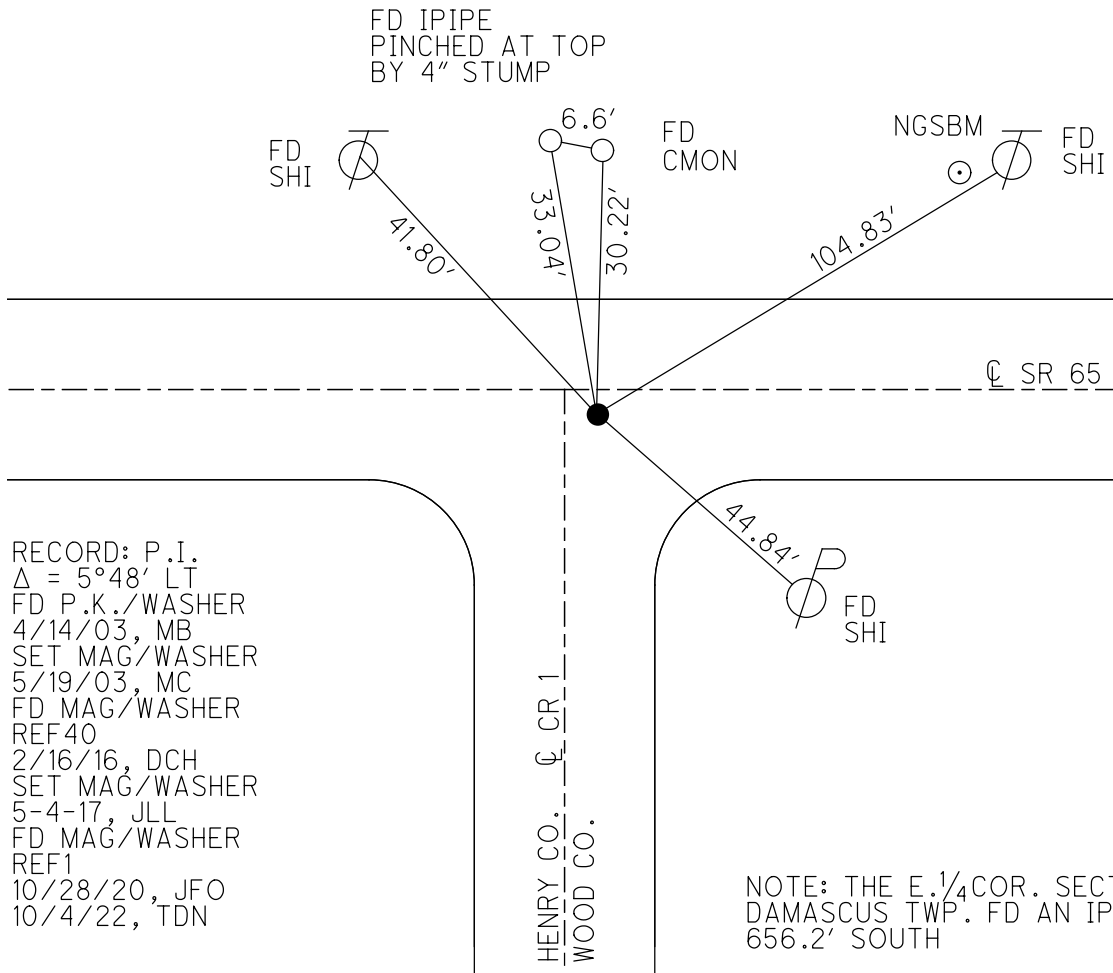
GEOID: NAVD88 2018

GRID: NORTHING: 638092.144

EASTING: 1589091.109



NOTE: HEN 65 REF 40



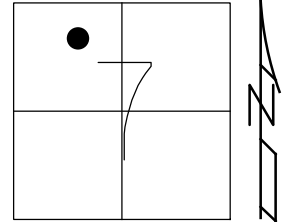
RECORD: P.I.
 $\Delta = 5^{\circ}48'$ LT
 FD P.K./WASHER
 4/14/03, MB
 SET MAG/WASHER
 5/19/03, MC
 FD MAG/WASHER
 REF40
 2/16/16, DCH
 SET MAG/WASHER
 5-4-17, JLL
 FD MAG/WASHER
 REF1
 10/28/20, JFO
 10/4/22, TDN

NOTE: THE E. 1/4 COR. SECT. 12
 DAMASCUS TWP. FD AN IPIN
 656.2' SOUTH

O.D.O.T. DISTRICT 2 SURVEY OFFICE (USE ONLY)

PERSONNEL _____ REFERENCE NO. 1 A SHEET 2 OF 40
 NOTES O'DONNELL DATE 3/21/22 ROUTE SR 65
 H.C. NIESE WEATHER SUNNY COUNTY WOOD
 R.C. AUBLE TEMP. 65° TOWNSHIP GRAND RAPIDS
 DWG BY RHOADES PID 95796 SECTION 7
 T 5 N R 9 E

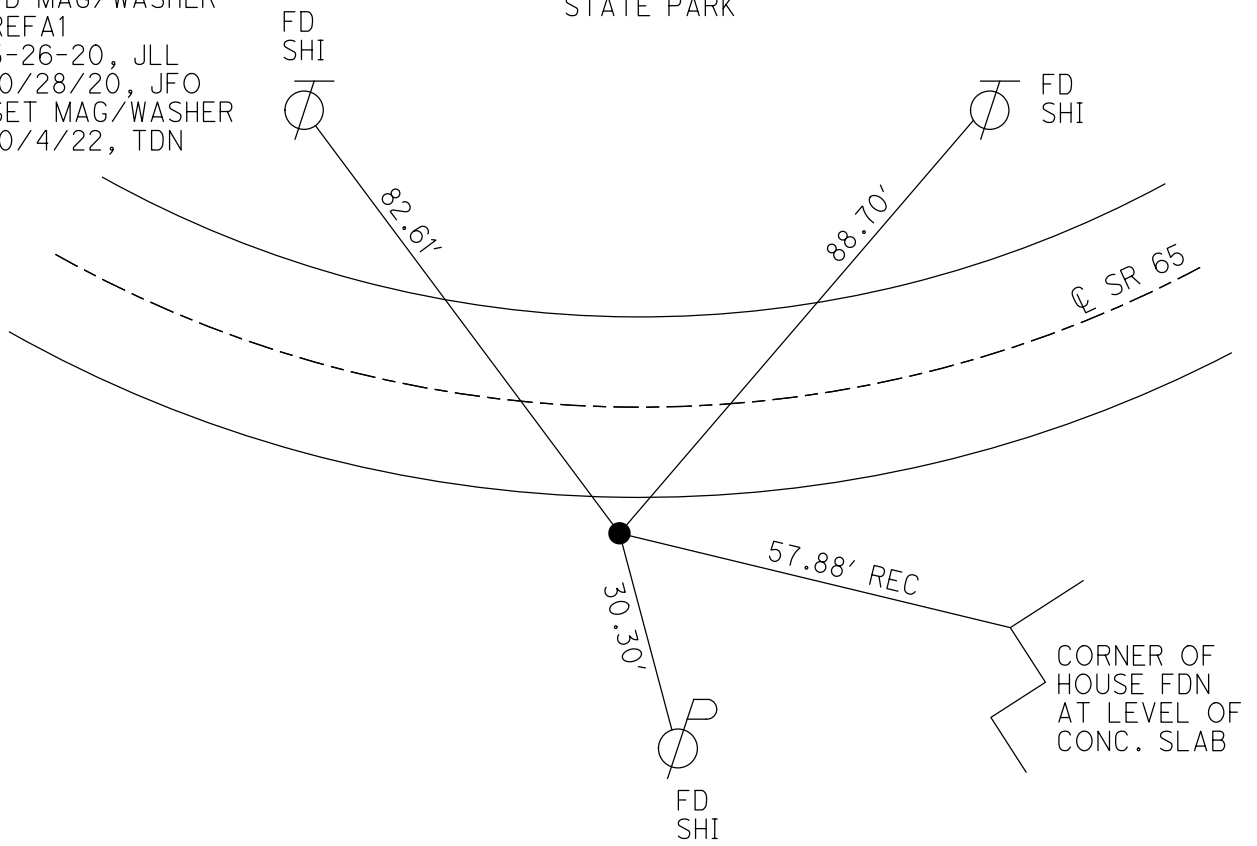
TYPE MONUMENT 1" IPIN
 ON SURFACE - ~~BELOW~~ ON
 OFFSET 7.7' TO RT EDGE PAVEMENT
 STATION: 10+78.09



HORIZ.DATUM: NAD83 2011 GEOID: NAVD88 2018
 GRID: NORTHING: 637935.915 EASTING: 1590159.766

RECORD: P.I.
 $\Delta = 14^\circ 34' \text{ LT}$
 ORIGIN UNKNOWN
 FD 1" IPIN
 6/17/04, DCH
 SET MAG/WASHER
 9-20-04, RGN
 FD MAG/WASHER
 REFA1
 5-26-20, JLL
 10/28/20, JFO
 SET MAG/WASHER
 10/4/22, TDN

MARY JANE
 THURSTON
 STATE PARK



CORNER OF
 HOUSE FDN
 AT LEVEL OF
 CONC. SLAB

O.D.O.T. DISTRICT 2 SURVEY OFFICE (USE ONLY)

PERSONNEL

REFERENCE NO. 1 B

SHEET 3 OF 40

NOTES O'DONNELL

DATE 3/21/22

ROUTE SR 65

H.C. NIESE

WEATHER SUNNY

COUNTY WOOD

R.C. AUBLE

TEMP. 65°

TOWNSHIP GRAND RAPIDS

SECTION 7

DWG BY RHOADES

PID 95796

T 5 N R 9 E

TYPE MONUMENT P.K./WASHER

ON SURFACE - ~~BELOW~~ ON

OFFSET ☉ PAVEMENT 2.6' ~~±~~ : RT

7.5' TO RT EDGE PAVEMENT

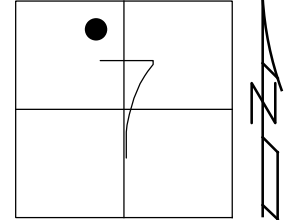
STATION: 22+29.98

HORZ.DATUM: NAD83 2011

GEOID: NAVD88 2018

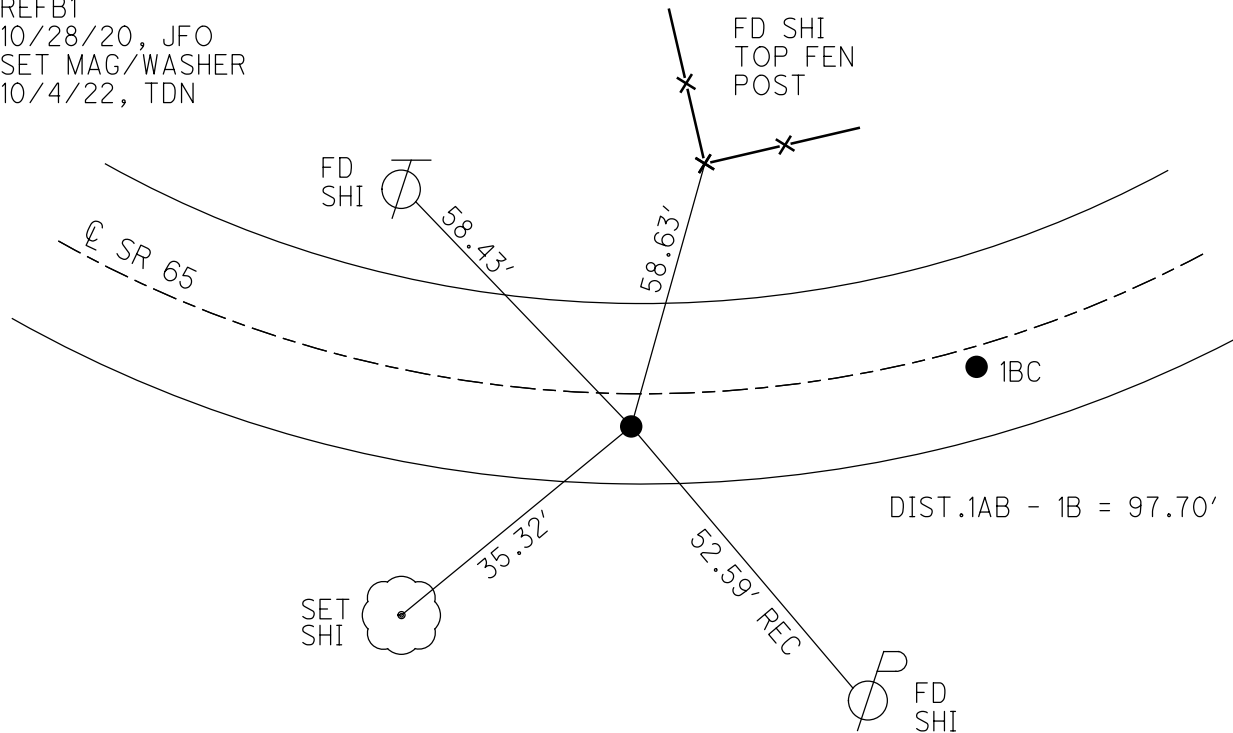
GRID: NORTHING: 638061.410

EASTING: 1591304.837



RECORD: P.I.
 $\Delta = 8^{\circ} 44' \text{ LT}$
 SET P.K./WASHER
 4-20-92, BVD
 FD P.K./WASHER
 6/17/04, DCH
 SET MAG/WASHER
 9-16-04, SAH
 FD MAG/WASHER
 REFAB1
 5-26-20, JLL
 REFB1
 10/28/20, JFO
 SET MAG/WASHER
 10/4/22, TDN

MARY JANE
 THURSTON
 STATE PARK



O.D.O.T. DISTRICT 2 SURVEY OFFICE (USE ONLY)

PERSONNEL

REFERENCE NO. 1 BC

SHEET 4 OF 40

NOTES O'DONNELL

DATE 3/21/22

ROUTE SR 65

H.C. NIESE

WEATHER SUNNY

COUNTY WOOD

R.C. AUBLE

TEMP. 65°

TOWNSHIP GRAND RAPIDS

DWG BY RHOADES

PID 95796

SECTION 7

T 5 N R 9 E

TYPE MONUMENT MAG/WASHER

ON SURFACE - ~~BELOW~~ ON

OFFSET \odot PAVEMENT 2.0' ~~LT~~ : RT

8' TO RT EDGE PAVEMENT

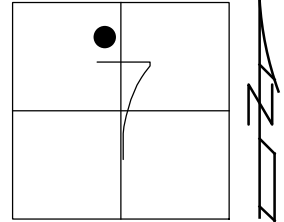
STATION: 23+27.55

HORZ. DATUM: NAD83 (2011)

GEOID: NAVD88 2018

GRID: NORTHING: 638080.295

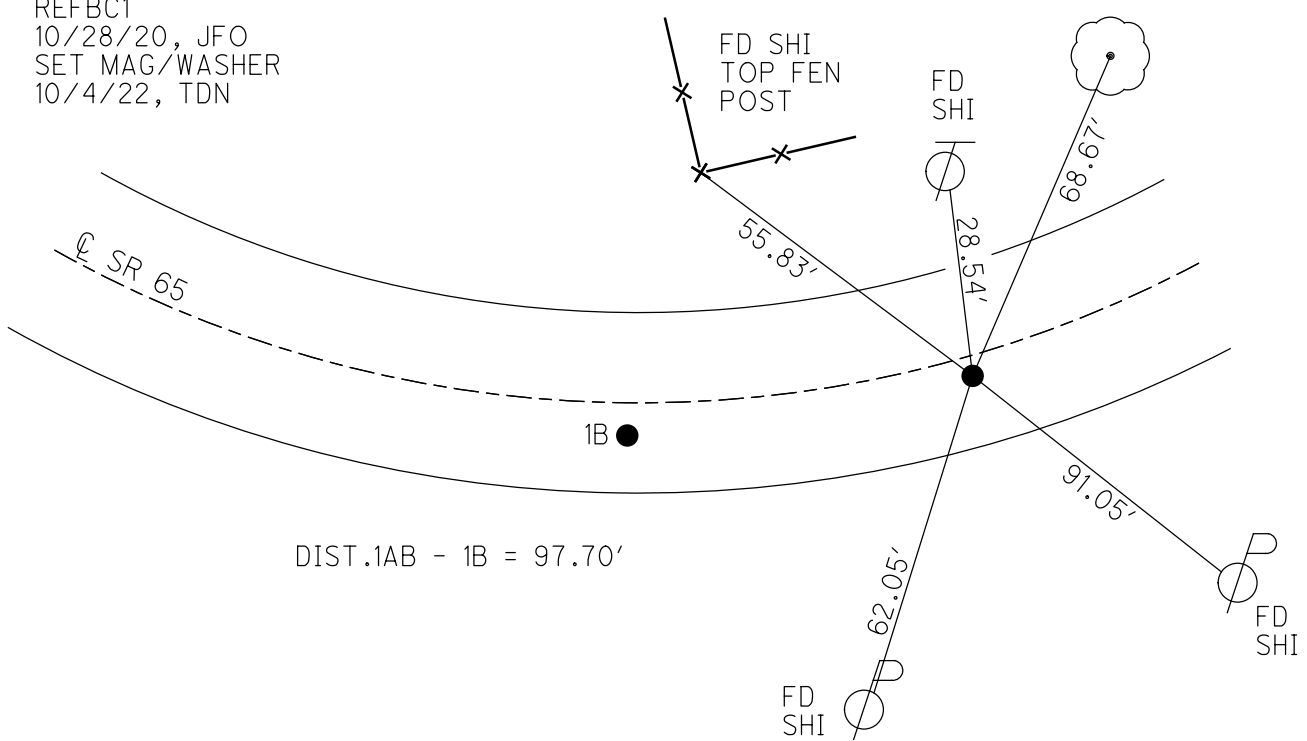
EASTING: 1591400.662



RECORD:
 ORIGIN UNKNOWN
 SET P.K./WASHER
 4-20-92, BVD
 FD P.K./WASHER
 6/17/04, DCH
 SET MAG/WASHER
 9-16-04, SAH
 FD MAG/WASHER
 REFB1
 5-26-20, JLL
 REFBC1
 10/28/20, JFO
 SET MAG/WASHER
 10/4/22, TDN

MARY JANE
 THURSTON
 STATE PARK

SET SHI
 24"



O.D.O.T. DISTRICT 2 SURVEY OFFICE (USE ONLY)

PERSONNEL

REFERENCE NO. 1C

SHEET 5 OF 40

NOTES RHOADES
 H.C. NIESE
 R.C. KETNER, AUBLE
O'DONNELL

DATE 3/29/22
 WEATHER CLEAR
 TEMP. 27°

ROUTE SR 65
 COUNTY WOOD
 TOWNSHIP GRAND RAPIDS
 SECTION 7
 T 5 N R 9 E

DWG BY RHOADES PID 95796

TYPE MONUMENT MAG/WASHER

ON SURFACE - ~~BELOW~~ ON

OFFSET Q PAVEMENT 4.4' LT : ~~RT~~

5' TO LT EDGE PAVEMENT

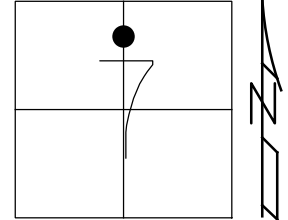
STATION: 26+22.89

HORZ.DATUM: NAD83 2011

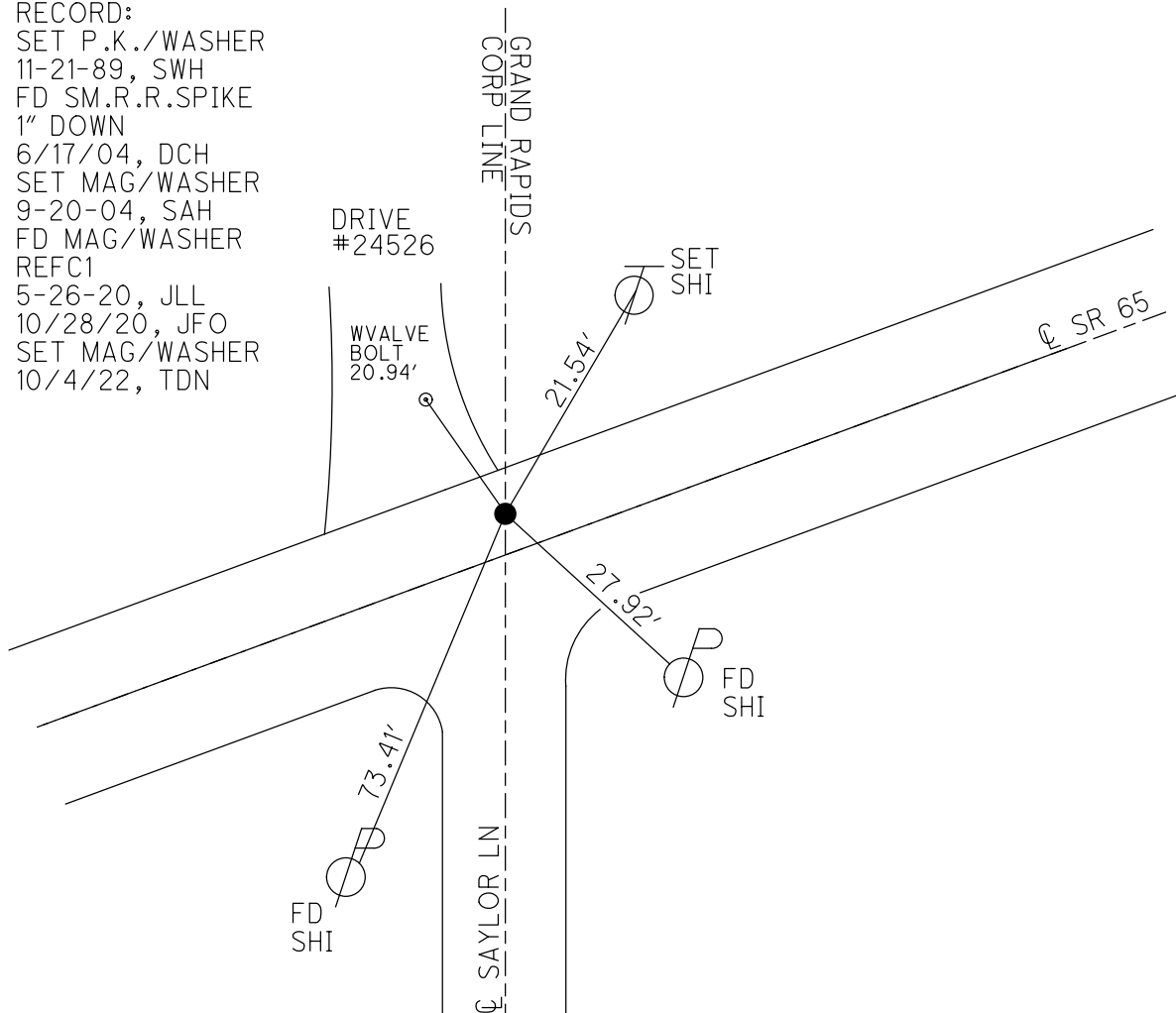
GEOID: NAVD88 2018

GRID: NORTHING: 638163.240

EASTING: 1591684.311



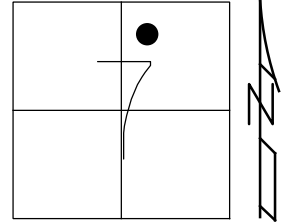
RECORD:
 SET P.K./WASHER
 11-21-89, SWH
 FD SM.R.R.SPIKE
 1" DOWN
 6/17/04, DCH
 SET MAG/WASHER
 9-20-04, SAH
 FD MAG/WASHER
 REFC1
 5-26-20, JLL
 10/28/20, JFO
 SET MAG/WASHER
 10/4/22, TDN



O.D.O.T. DISTRICT 2 SURVEY OFFICE (USE ONLY)

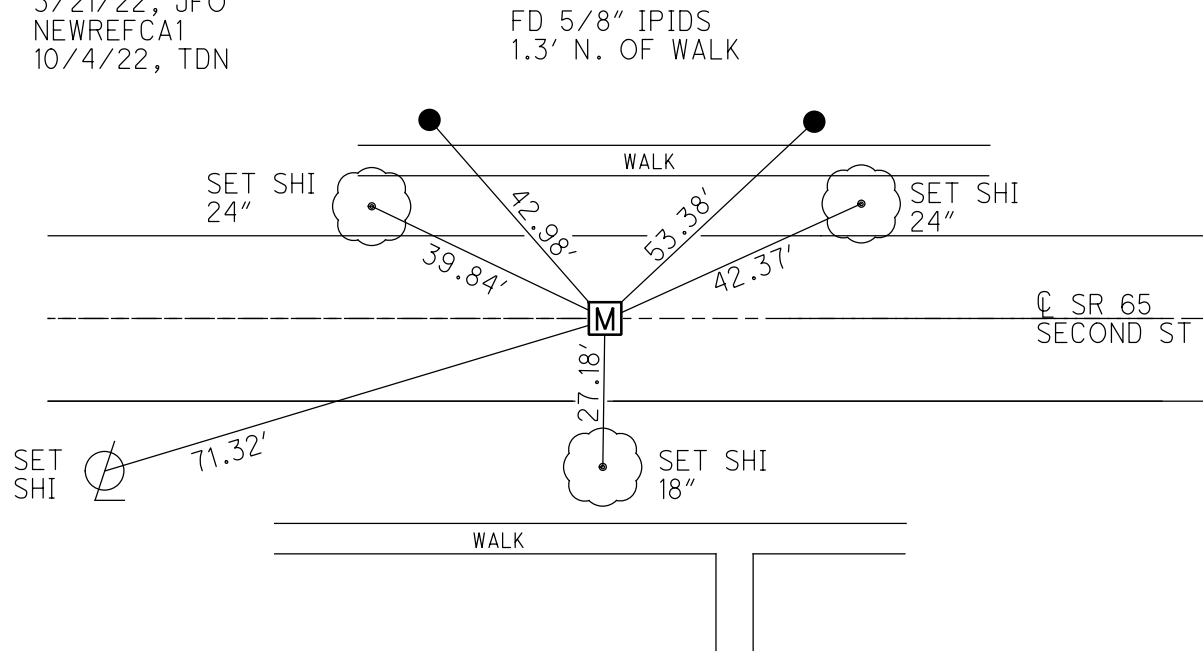
PERSONNEL _____ REFERENCE NO. 1 CA SHEET 6 OF 40
 NOTES O'DONNELL DATE 3/21/22 ROUTE SR 65
 H.C. NIESE WEATHER SUNNY COUNTY WOOD
 R.C. AUBLE TEMP. 5° TOWNSHIP GRAND RAPIDS
 DWG BY RHOADES PID 95796 SECTION 7
 T 5 N R 9 E

TYPE MONUMENT MONBOX W/1" IPIN
 ON SURFACE - ~~BELOW~~ ON
 OFFSET \odot PAVEMENT ON LT : RT
- TO - EDGE PAVEMENT
 STATION: 34+05.1



HORIZ.DATUM: NAD83 2011 GEOID: NAVD88 2018
 GRID: NORTHING: 638336.122 EASTING: 1592447.227

RECORD:
 FD MONBOX
 6/24/04, DCH
 FD MONBOX
 W/1" IPIN
 REFCA1
 3/21/22, JFO
 NEWREFCA1
 10/4/22, TDN



RES #24351

O.D.O.T. DISTRICT 2 SURVEY OFFICE (USE ONLY)

PERSONNEL

REFERENCE NO. 1 CB

SHEET 7 OF 40

NOTES O'DONNELL

DATE 6/24/04

ROUTE SR 65

H.C. AUBLE

WEATHER SUNNY

COUNTY WOOD

R.C. O'DONNELL

TEMP. 70°

TOWNSHIP GRAND RAPIDS

DWG BY RHOADES

PID 95796

SECTION 7

T 5 N R 9 E

TYPE MONUMENT MONBOX W/ 1" IPIN

ON SURFACE - ~~BELOW~~ ON

OFFSET \varnothing PAVEMENT ON LT : RT

- TO - EDGE PAVEMENT

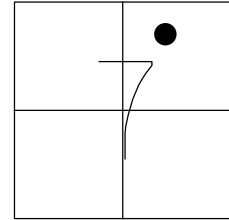
STATION: 36+50.95

HORIZ.DATUM: NAD83 2011

GEOID: NAVD88 2018

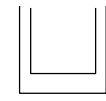
GRID: NORTHING: 638389.791

EASTING: 1592687.106

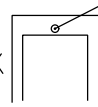


RECORD:
 FD MONBOX
 6/24/04, DCH
 FD MONBOX
 W/1" IPIN
 REFCB1
 11/02/20, JFO
 FD MONBOX
 W/1" IPIN
 NEWREFCB1
 10/4/22, TDN

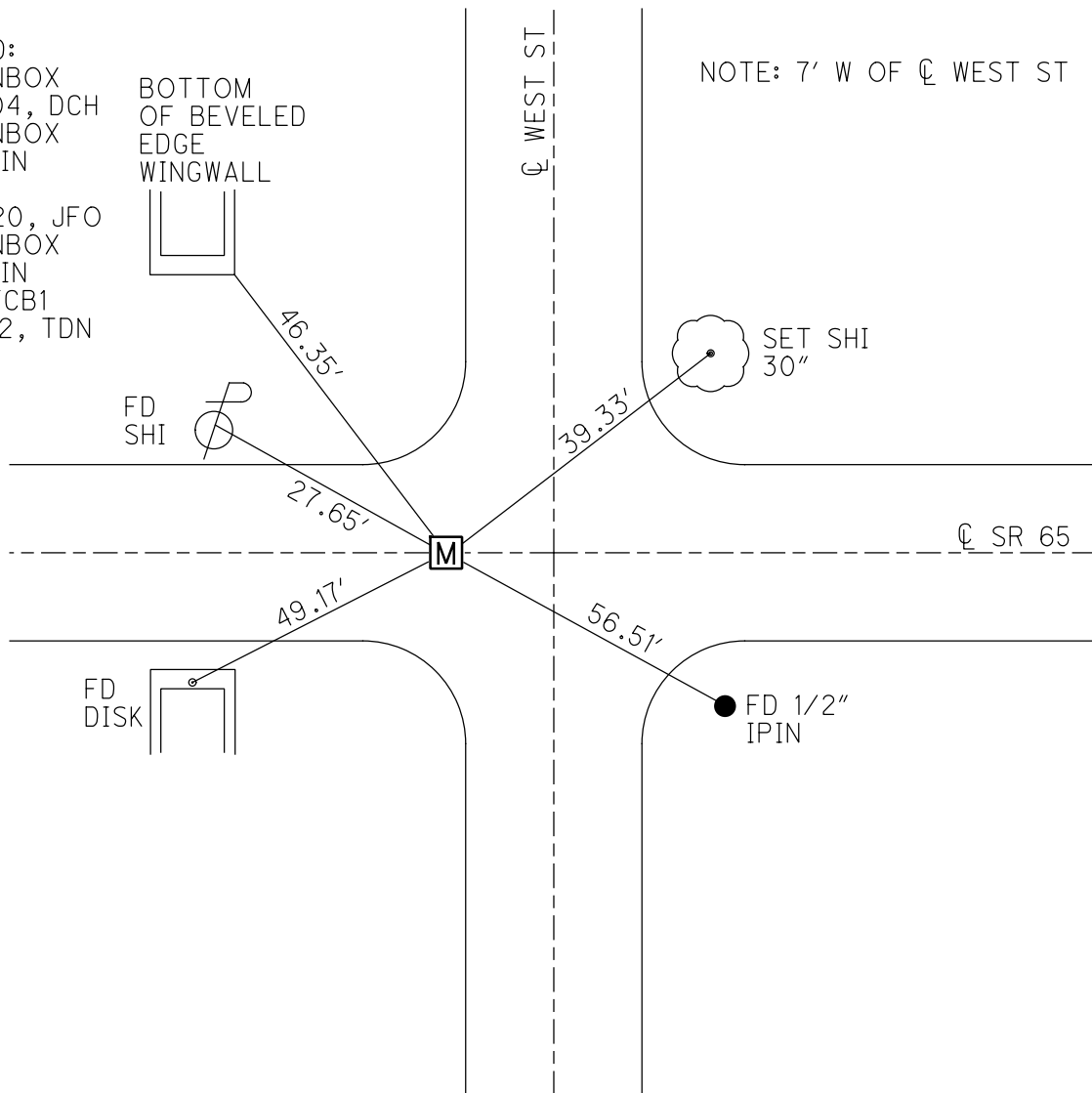
BOTTOM
 OF BEVELED
 EDGE
 WINGWALL



FD
 DISK



NOTE: 7' W OF \varnothing WEST ST



O.D.O.T. DISTRICT 2 SURVEY OFFICE (USE ONLY)

PERSONNEL

REFERENCE NO. 1 D

SHEET 8 OF 40

NOTES RHOADES

DATE 3/29/22

ROUTE SR 65

H.C. NIESE

WEATHER CLEAR

COUNTY WOOD

R.C. KETNER

TEMP. 27°

TOWNSHIP GRAND RAPIDS

AUBLE, O'DONNELL

SECTION 7

DWG BY RHOADES

PID 95796

T 5 N R 9 E

TYPE MONUMENT MAG/WASHER

ON SURFACE - ~~BELOW~~ ON

OFFSET Q PAVEMENT ON LT : RT

- TO - EDGE PAVEMENT

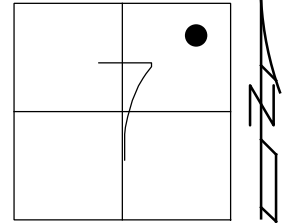
STATION: 42+24.3

HORZ.DATUM: NAD83 2011

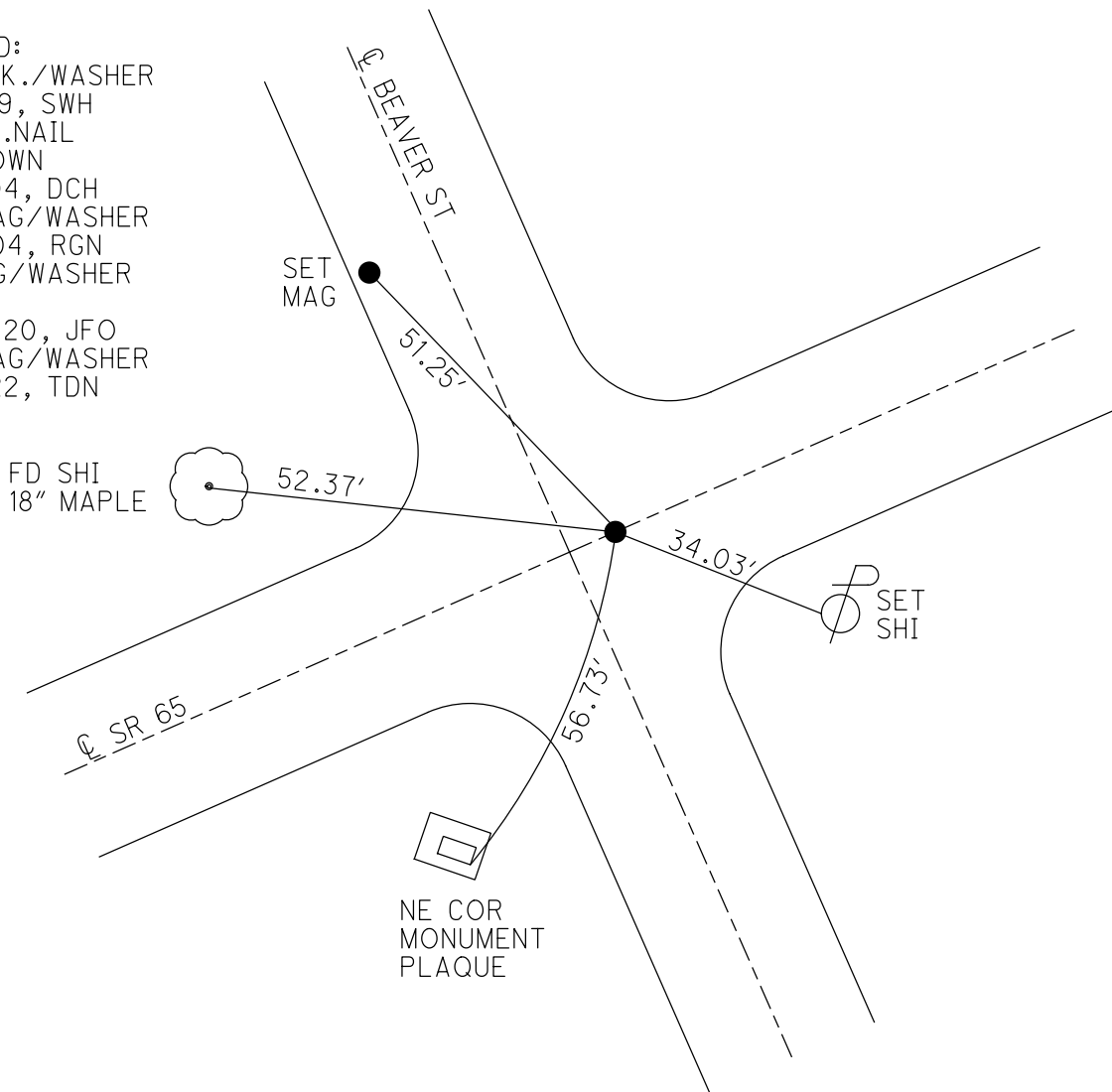
GEOID: NAVD88 2018

GRID: NORTHING: 638514.780

EASTING: 1593246.624



RECORD:
 SET P.K./WASHER
 11-21-89, SWH
 FD P.K.NAIL
 1.5" DOWN
 6/17/04, DCH
 SET MAG/WASHER
 9-20-04, RGN
 FD MAG/WASHER
 REFD1
 10/28/20, JFO
 SET MAG/WASHER
 10/4/22, TDN



O.D.O.T. DISTRICT 2 SURVEY OFFICE (USE ONLY)

PERSONNEL

REFERENCE NO. 1 E

SHEET 9 OF 40

NOTES RHOADES

DATE 3/29/22

ROUTE SR 65

H.C. NIESE

WEATHER CLEAR

COUNTY WOOD

R.C. KETNER

TEMP. 27°

TOWNSHIP GRAND RAPIDS

AUBLE, O'DONNELL

SECTION 7

DWG BY RHOADES

PID 95796

T 5 N R 9 E

TYPE MONUMENT MAG/WASHER

ON SURFACE - ~~BELOW~~ ON

OFFSET 0 PAVEMENT 1' LT : ~~RT~~

- TO - EDGE PAVEMENT

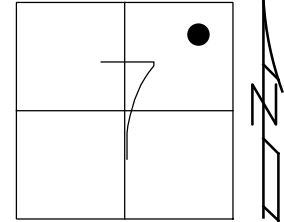
STATION: 47+97.24

HORIZ.DATUM: NAD83 2011

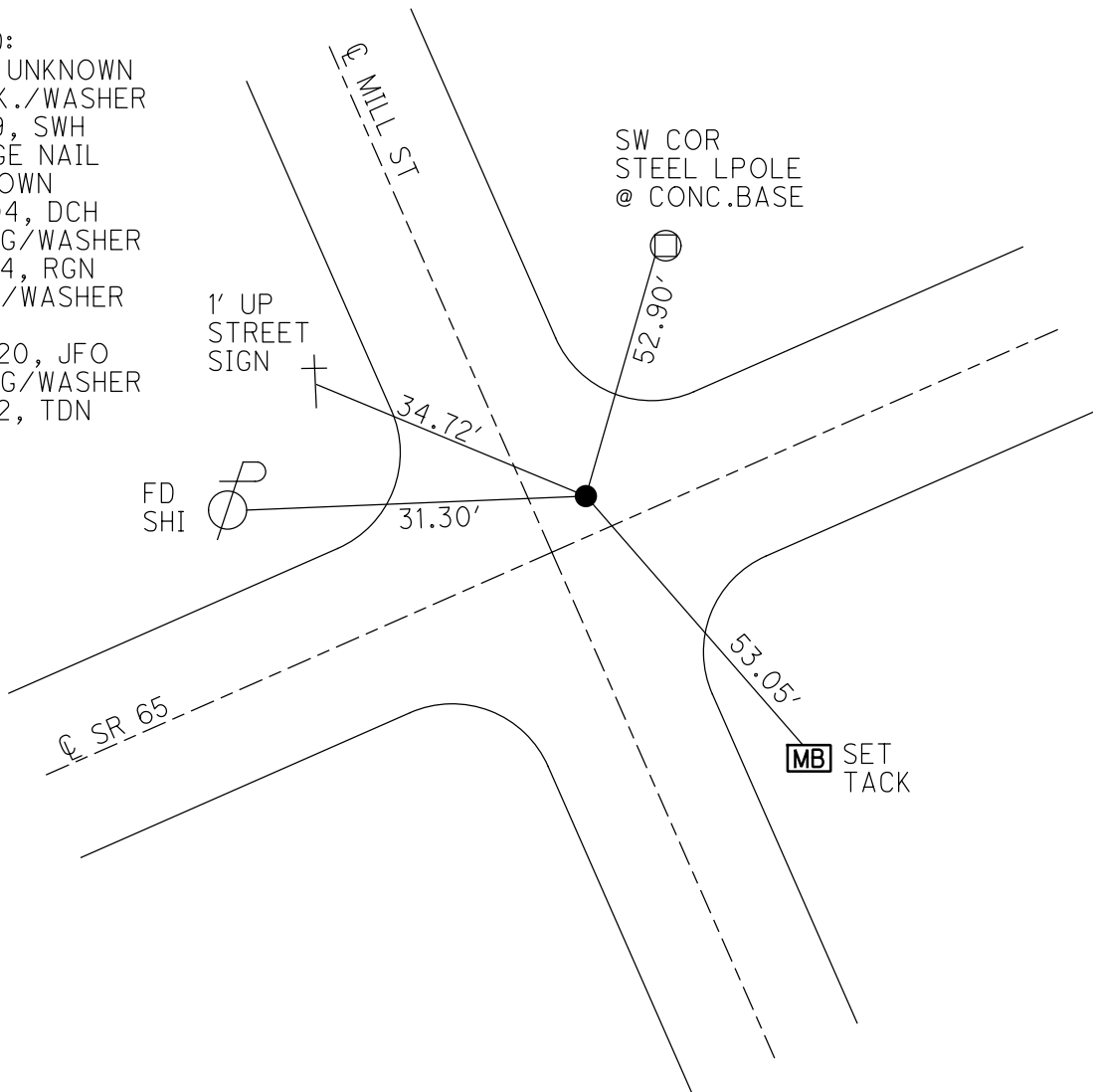
GEOID: NAVD88 2018

GRID: NORTHING: 638639.194

EASTING: 1593805.917



RECORD:
 ORIGIN UNKNOWN
 SET P.K./WASHER
 11-21-89, SWH
 FD HINGE NAIL
 0.15' DOWN
 6/24/04, DCH
 SET MAG/WASHER
 9-20-04, RGN
 FD MAG/WASHER
 REFE1
 10/28/20, JFO
 SET MAG/WASHER
 10/4/22, TDN



O.D.O.T. DISTRICT 2 SURVEY OFFICE (USE ONLY)

PERSONNEL

REFERENCE NO. 2

SHEET 10 OF 40

NOTES RHOADES DATE 3/29/22
 H.C. NIESE WEATHER CLEAR
 R.C. KETNER TEMP. 27°
AUBLE, O'DONNELL

ROUTE SR 65
 COUNTY WOOD
 TOWNSHIP GRAND RAPIDS
 SECTION 7
T 5 N R 9 E

DWG BY RHOADES PID 95796

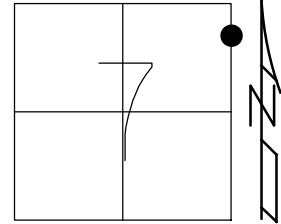
TYPE MONUMENT MAG/WASHER

ON SURFACE - ~~BELOW~~ ON

OFFSET C PAVEMENT 3.3' ~~LT~~ : RT

- TO - EDGE PAVEMENT

STATION: 53+55.05

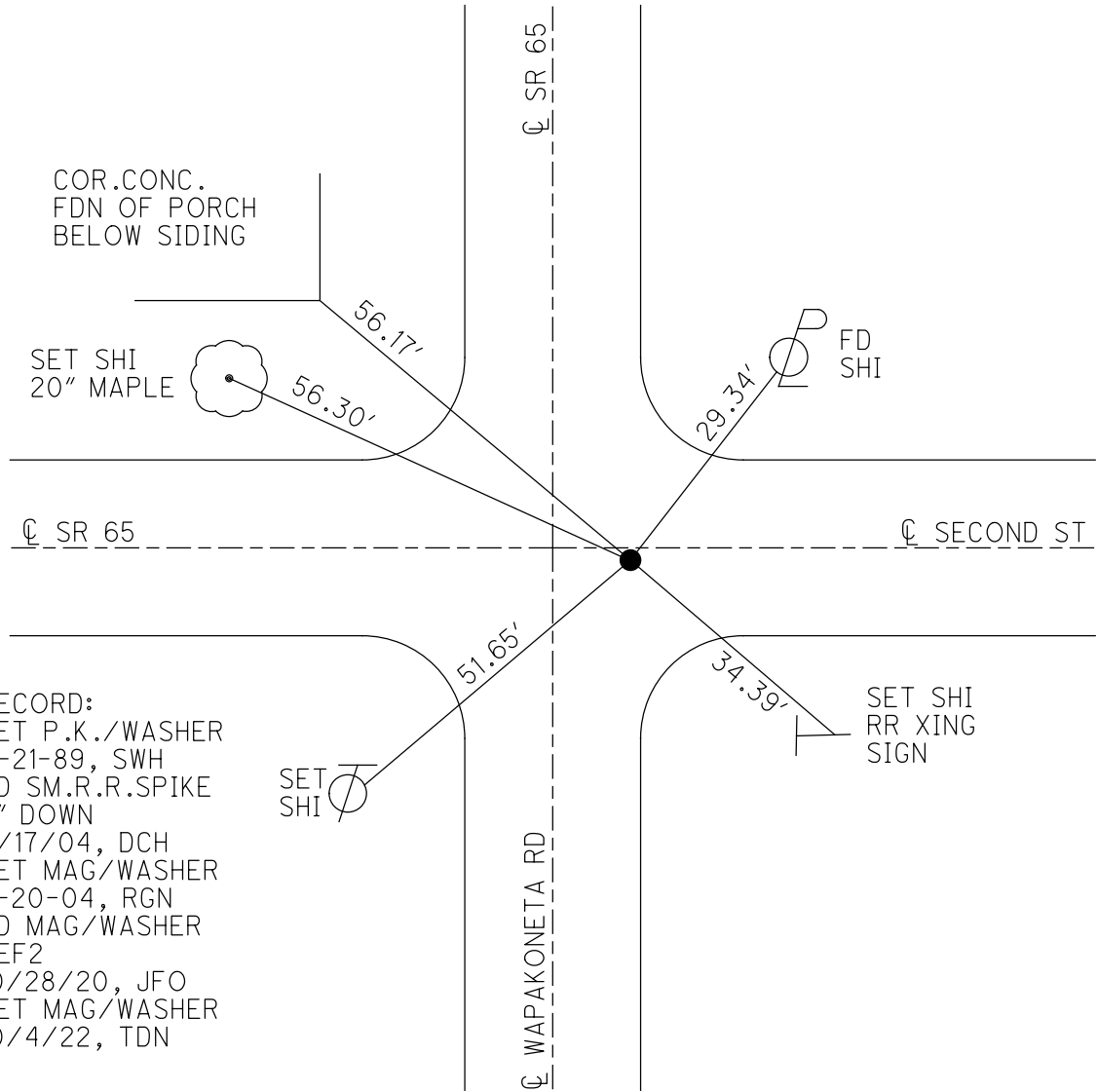


HORZ.DATUM: NAD83 2011

GEOID: NAVD88 2018

GRID: NORTHING: 638761.425

EASTING: 1594350.258



RECORD:
 SET P.K./WASHER
 11-21-89, SWH
 FD SM.R.R.SPIKE
 3" DOWN
 6/17/04, DCH
 SET MAG/WASHER
 9-20-04, RGN
 FD MAG/WASHER
 REF2
 10/28/20, JFO
 SET MAG/WASHER
 10/4/22, TDN

O.D.O.T. DISTRICT 2 SURVEY OFFICE (USE ONLY)

PERSONNEL

REFERENCE NO. 2468

SHEET 1 OF 2

NOTES RHOADES

DATE 4/12/22

ROUTE CR 189

H.C. NIESE

WEATHER SUNNY

COUNTY WOOD

R.C. KETNER

TEMP. 44°

TOWNSHIP GRAND RAPIDS

O'DONNELL

SECTION 7

DWG BY RHOADES

PID 95796

T 5 N R 9 E

TYPE MONUMENT LG.R.R.SPIKE

~~ON SURFACE~~ - BELOW 4 1/2"

OFFSET \varnothing PAVEMENT 6' LT : ~~RT~~

- TO - EDGE PAVEMENT

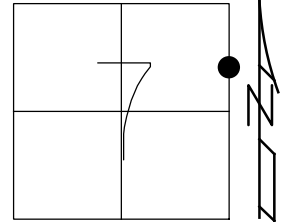
STATION: 195+19.40

HORZ.DATUM: NAD83 2011

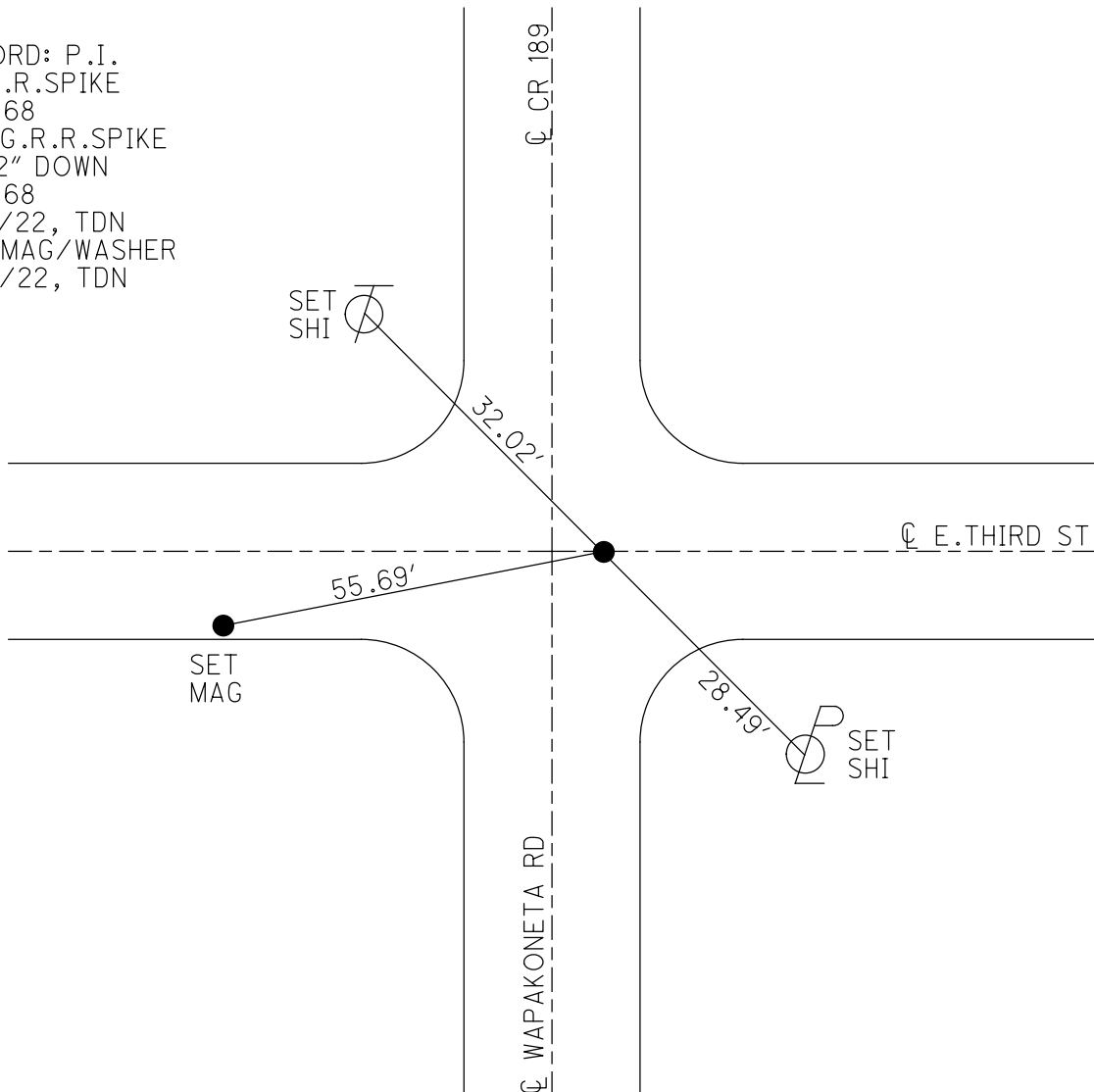
GEOID: NAVD88 2018

GRID: NORTHING: 638359.071

EASTING: 1594349.742



RECORD: P.I.
FD R.R.SPIKE
SV2468
FD LG.R.R.SPIKE
4 1/2" DOWN
SV2468
4/12/22, TDN
SET MAG/WASHER
10/4/22, TDN



O.D.O.T. DISTRICT 2 SURVEY OFFICE (USE ONLY)

PERSONNEL

REFERENCE NO. 1957

SHEET 2 OF 2

NOTES RHOADES

DATE 4/12/22

ROUTE CR 189

H.C. NIESE

WEATHER SUNNY

COUNTY WOOD

R.C. KETNER

TEMP. 44°

TOWNSHIP GRAND RAPIDS

O'DONNELL

SECTION 7

DWG BY RHOADES

PID 95796

T 5 N R 9 E

TYPE MONUMENT 1 1/4" IPIPE

~~ON SURFACE~~ - BELOW 5"

OFFSET \varnothing PAVEMENT 12' LT : ~~RT~~

ON TO RT EDGE BERM

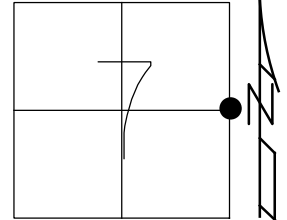
STATION: 185+60.58

HORIZ.DATUM: NAD83 2011

GEOID: NAVD88 2018

GRID: NORTHING: 637399.879

EASTING: 1594349.423



RECORD: P.I.
FD IPIPE
SV1957
FD 1 1/4" IPIPE
5" DOWN
BENT NORTHERNLY
SHOT @ BENT
SV1957
4/12/22
10/4/22, TDN

SET SHI
40" MAPLE



62.49'

SET SHI



45.95'

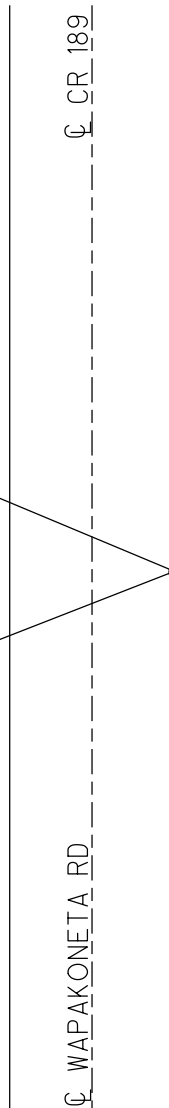
59.95'



SET SHI

\varnothing CR 189

\varnothing WAPAKONETA RD



O.D.O.T. DISTRICT 2 SURVEY OFFICE (USE ONLY)

PERSONNEL

REFERENCE NO. 2 A

SHEET 11 OF 40

NOTES O'DONNELL

DATE 10/30/20

ROUTE SR 65

H.C. AUBLE

WEATHER CLOUDY

COUNTY WOOD

R.C. O'DONNELL

TEMP. 38°

TOWNSHIP GRAND RAPIDS

SECTION 7

DWG BY RHOADES

PID 95796

T 5 N R 9 E

TYPE MONUMENT P.K.SHANK

ON SURFACE - ~~BELOW~~ ON

OFFSET \varnothing PAVEMENT 1.1' LT : ~~RT~~

- TO - EDGE PAVEMENT

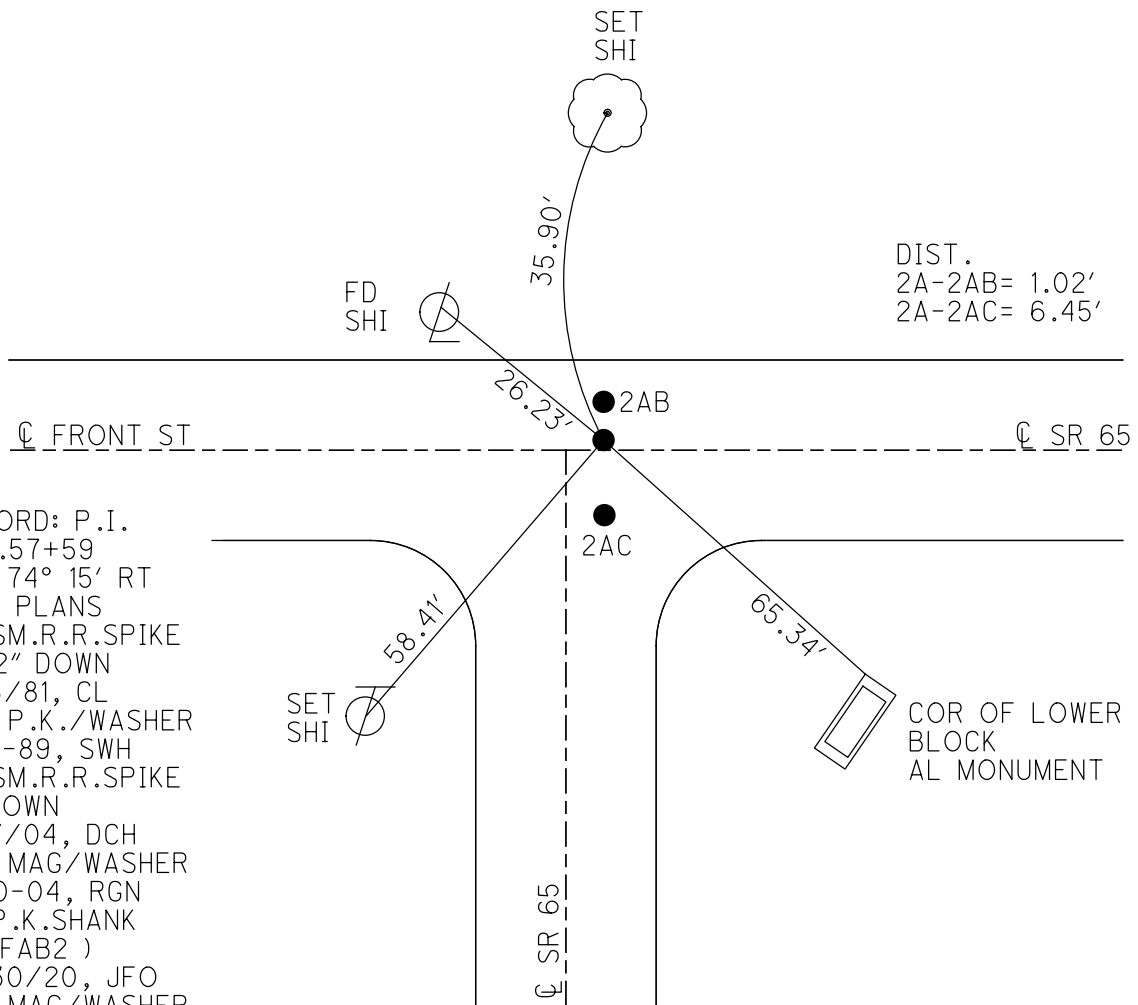
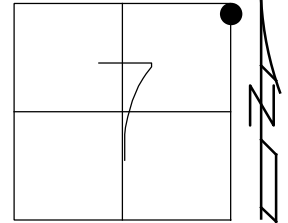
STATION: 57+65.30

HORIZ.DATUM: NAD83 2011

GEOID: NAVD88 2018

GRID: NORTHING: 639165.232

EASTING: 1594350.682



RECORD: P.I.
 STA. 57+59
 $\Delta = 74^\circ 15' RT$
 1925 PLANS
 FD SM.R.R.SPIKE
 1 1/2" DOWN
 12/3/81, CL
 SET P.K./WASHER
 11-21-89, SWH
 FD SM.R.R.SPIKE
 4" DOWN
 6/17/04, DCH
 SET MAG/WASHER
 9-20-04, RGN
 FD P.K.SHANK
 (REFAB2)
 10/30/20, JFO
 SET MAG/WASHER
 10/4/22, TDN

O.D.O.T. DISTRICT 2 SURVEY OFFICE (USE ONLY)

PERSONNEL _____

REFERENCE NO. 2 AB

SHEET 12 OF 40

NOTES O'DONNELL

DATE 10/30/20

ROUTE SR 65

H.C. AUBLE

WEATHER CLOUDY

COUNTY WOOD

R.C. O'DONNELL

TEMP. 38°

TOWNSHIP GRAND RAPIDS

DWG BY RHOADES

PID 95796

SECTION 7

T 5 N R 9 E

TYPE MONUMENT HOLE

~~ON SURFACE~~ - BELOW 6"

OFFSET ☉ PAVEMENT 2.1' LT : ~~RT~~

- TO - EDGE PAVEMENT

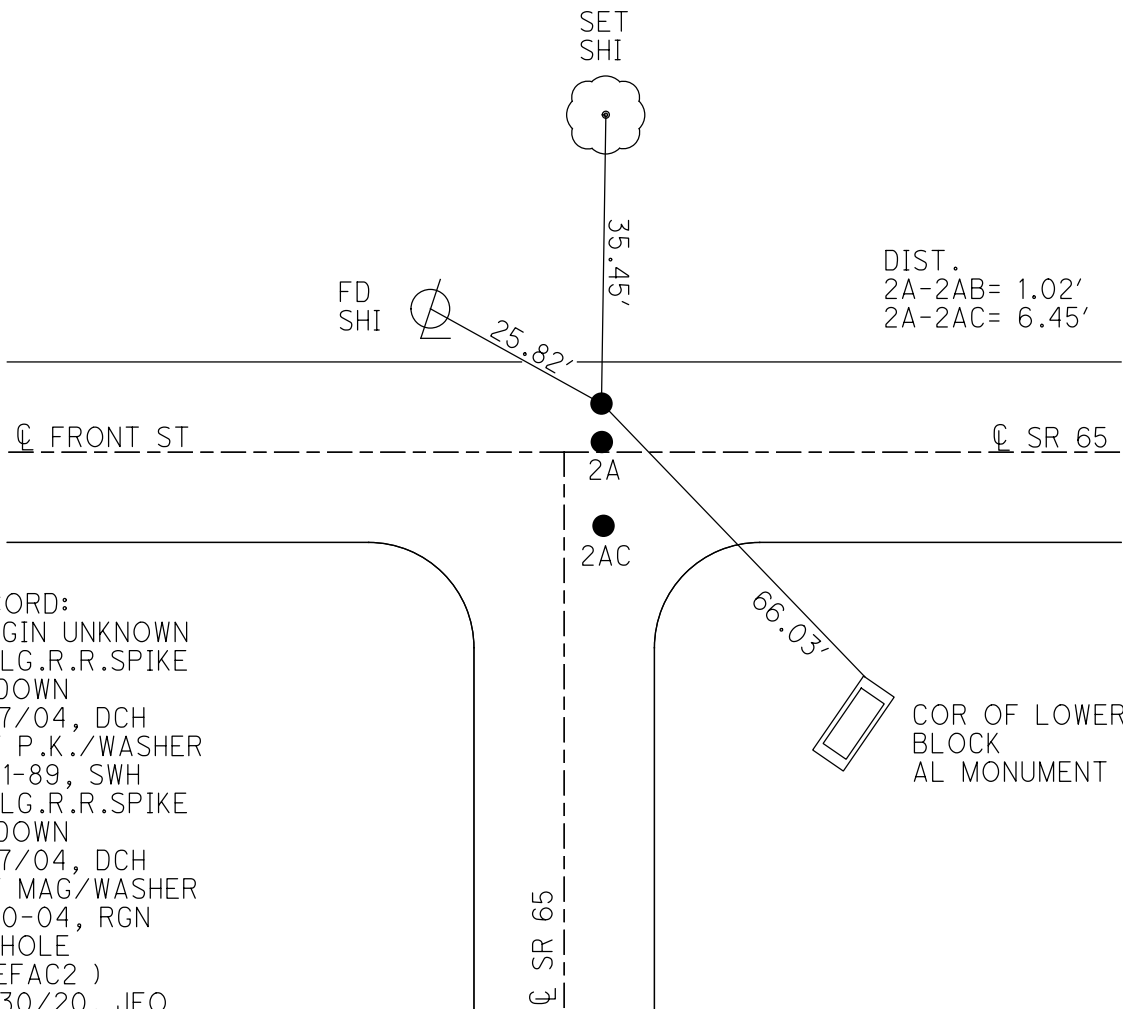
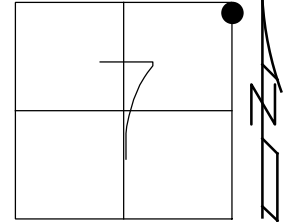
STATION: 57+65

HORZ. DATUM: NAD83 2011

GEOID: NAVD88 2018

GRID: NORTHING: 639172.676

EASTING: 1594350.662



DIST.
2A-2AB= 1.02'
2A-2AC= 6.45'

RECORD:
ORIGIN UNKNOWN
FD LG.R.R.SPIKE
4" DOWN
6/17/04, DCH
SET P.K./WASHER
11-21-89, SWH
FD LG.R.R.SPIKE
4" DOWN
6/17/04, DCH
SET MAG/WASHER
9-20-04, RGN
FD HOLE
(REFAC2)
10/30/20, JFO
SET MAG/WASHER
10/4/22, TDN

☉ SR 65

COR OF LOWER
BLOCK
AL MONUMENT

O.D.O.T. DISTRICT 2 SURVEY OFFICE (USE ONLY)

PERSONNEL

REFERENCE NO. 2 AC

SHEET 13 OF 40

NOTES O'DONNELL DATE 10/30/20
 H.C. AUBLE WEATHER CLOUDY
 R.C. O'DONNELL TEMP. 38°

ROUTE SR 65
 COUNTY WOOD
 TOWNSHIP GRAND RAPIDS
 SECTION 7
 T 5 N R 9 E

DWG BY RHOADES PID 95796

TYPE MONUMENT P.K.SHANK

ON SURFACE - ~~BELOW~~ ON

OFFSET C PAVEMENT 5.33' ~~±~~ : RT

- TO - EDGE PAVEMENT

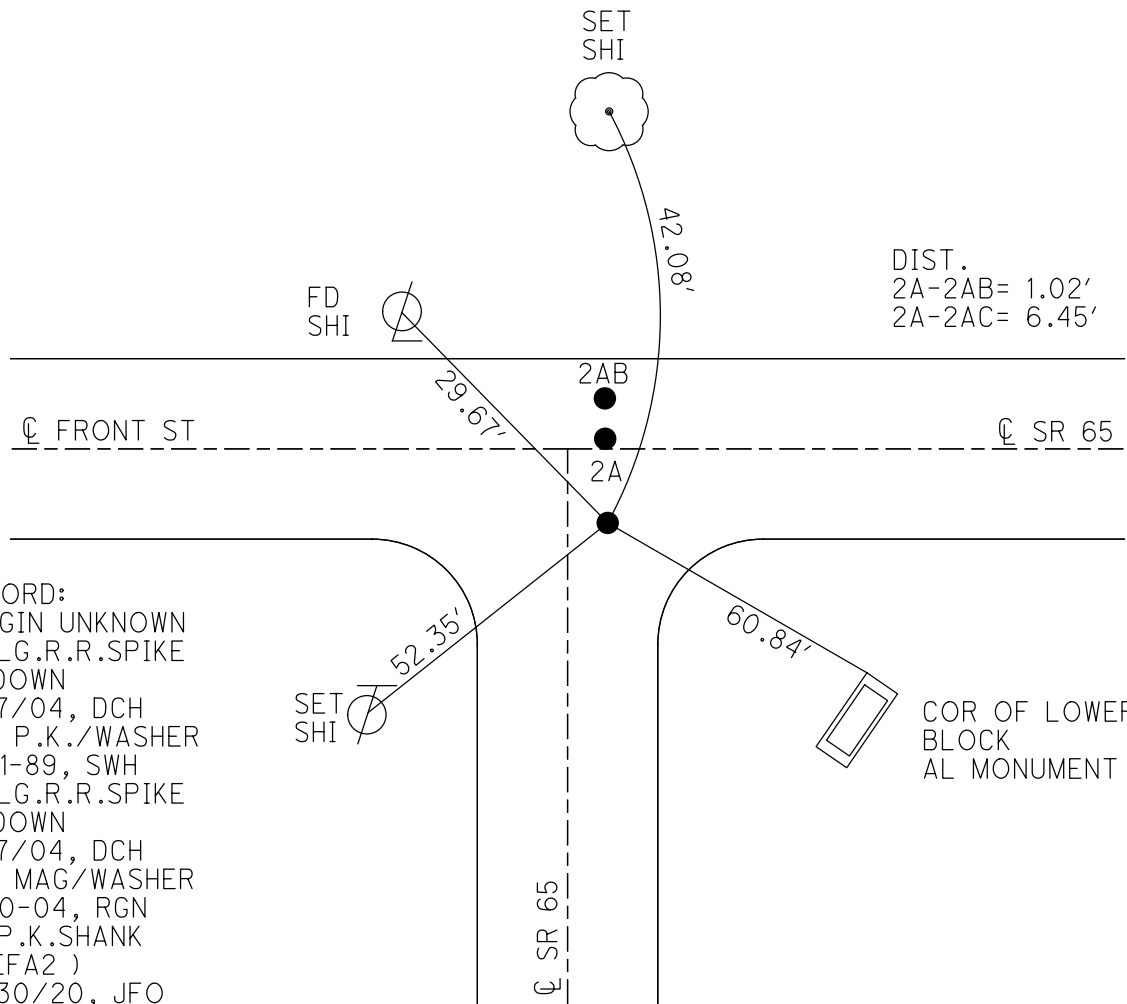
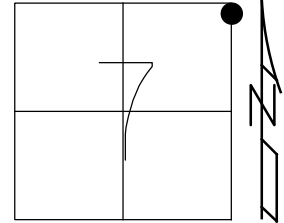
STATION: 57+65

HORZ.DATUM: NAD83 2011

GEOID: NAVD88 2018

GRID: NORTHING: 639165.232

EASTING: 1594350.682

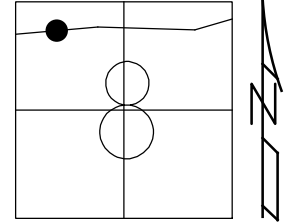


RECORD:
 ORIGIN UNKNOWN
 FD LG.R.R.SPIKE
 4" DOWN
 6/17/04, DCH
 SET P.K./WASHER
 11-21-89, SWH
 FD LG.R.R.SPIKE
 4" DOWN
 6/17/04, DCH
 SET MAG/WASHER
 9-20-04, RGN
 FD P.K.SHANK
 (REFA2)
 10/30/20, JFO
 SET MAG/WASHER
 10/4/22, TDN

O.D.O.T. DISTRICT 2 SURVEY OFFICE (USE ONLY)

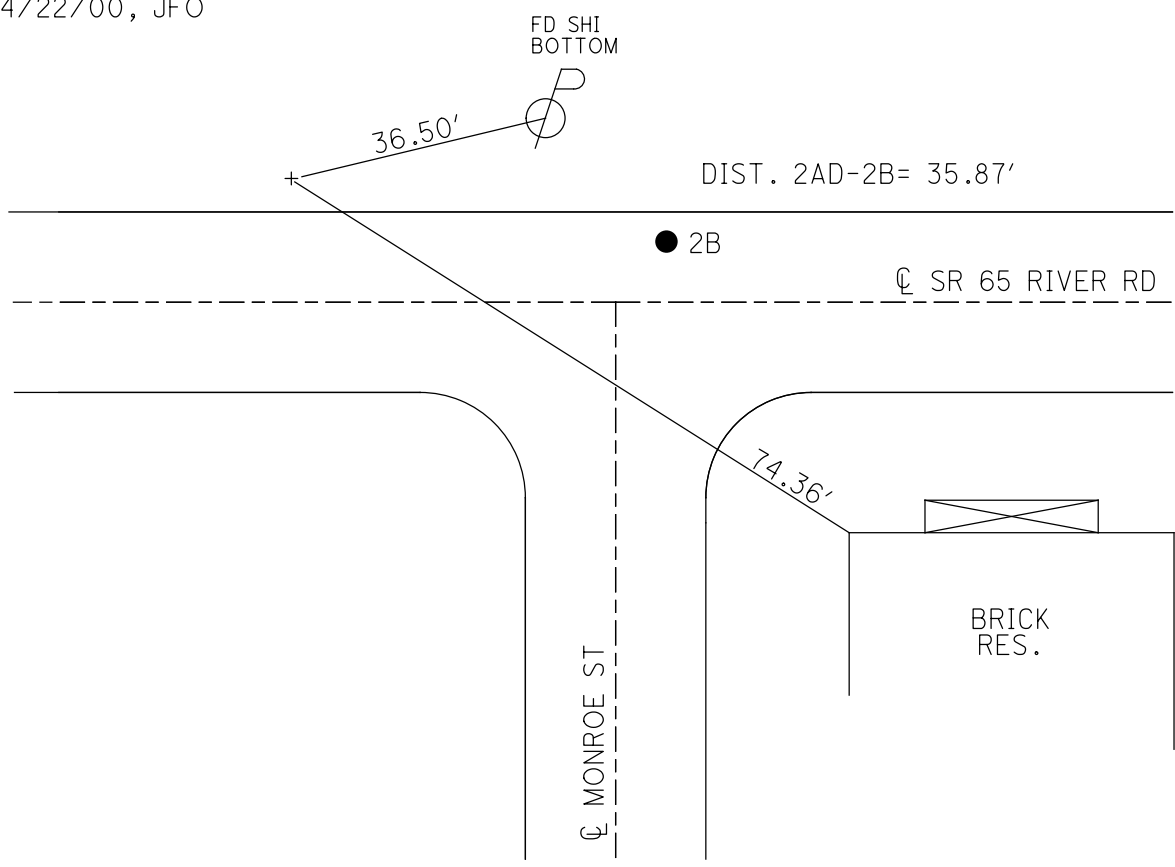
PERSONNEL _____ REFERENCE NO. 2 AD SHEET 14 OF 40
 NOTES RHOADES DATE 4/22/20 ROUTE SR 65
 H.C. O'DONNELL WEATHER CLOUDY COUNTY WOOD
 R.C. RHOADES TEMP. 39° TOWNSHIP GRAND RAPIDS
 SECTION 8
 DWG BY RHOADES PID 95796 T 5 N R 9 E

TYPE MONUMENT X-ING TIES
 ON SURFACE - ~~BELOW~~ ON
 OFFSET CL PAVEMENT 12.5' LT : ~~RT~~
1' LT TO LT EDGE PAVEMENT
 STATION: 60+93.68



HORZ.DATUM: NAD83 2011 GEOID: NAVD88 2018
 GRID: NORTHING: 639259.664 EASTING: 1594670.539

RECORD:
 FD "+" CUT IN OLD
 CONCRETE PVMT
 5" DOWN
 9/7/89, CL
 FD X-ING TIES
 REFAD2
 4/22/00, JFO



O.D.O.T. DISTRICT 2 SURVEY OFFICE (USE ONLY)

PERSONNEL _____ REFERENCE NO. 2 B SHEET 15 OF 40

NOTES RHOADES DATE 4/22/20 ROUTE SR 65
 H.C. O'DONNELL WEATHER CLOUDY COUNTY WOOD
 R.C. RHOADES TEMP. 39° TOWNSHIP GRAND RAPIDS
 SECTION 8

DWG BY O'DONNELL PID 95796

T 5 N R 9 E

TYPE MONUMENT MAG/WASHER

ON SURFACE - ~~BELOW~~ ON

OFFSET Q PAVEMENT 6.2' LT : ~~RT~~

2.8' TO LT EDGE PAVEMENT

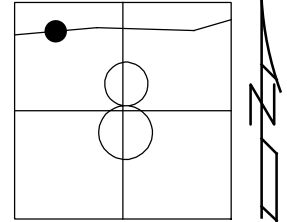
STATION: 61+29.55

HORZ.DATUM: NAD83 2011

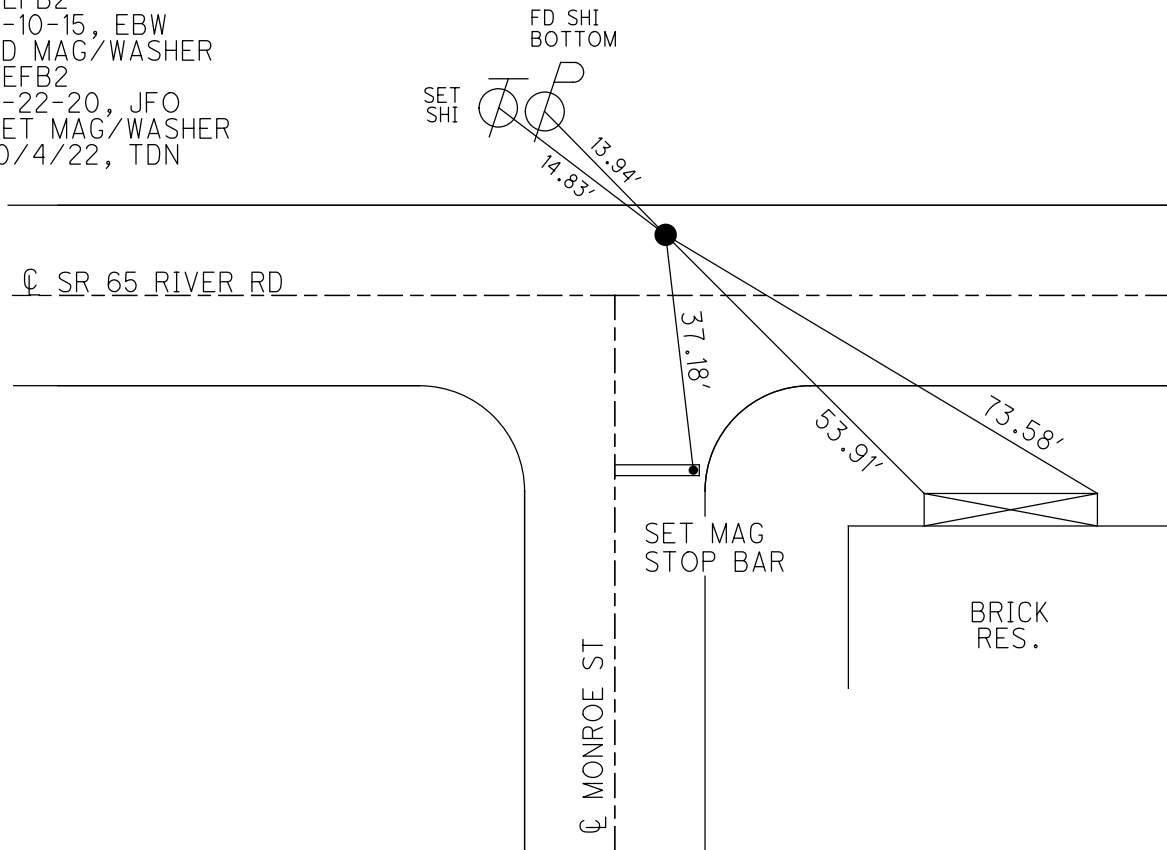
GEOID: NAVD88 2018

GRID: NORTHING: 639255.002

EASTING: 1594706.142



RECORD: P.I.
 $\Delta = 21^\circ 56' RT$
 SET P.K./WASHER
 11-21-89, SWH
 FD P.K./WASHER
 6-18-04, DCH
 SET MAG/WASHER
 9-20-04, RGN
 FD MAG NAIL
 REFB2
 3-10-15, EBW
 FD MAG/WASHER
 REFB2
 4-22-20, JFO
 SET MAG/WASHER
 10/4/22, TDN



O.D.O.T. DISTRICT 2 SURVEY OFFICE (USE ONLY)

PERSONNEL

REFERENCE NO. 3

SHEET 16 OF 40

NOTES RHOADES

DATE 3/29/22

ROUTE SR 65

H.C. NIESE

WEATHER CLEAR

COUNTY WOOD

R.C. KETNER

TEMP. 27°

TOWNSHIP GRAND RAPIDS

AUBLE, O'DONNELL

SECTION 8

DWG BY RHOADES PID 95796

T 5 N R 9 E

TYPE MONUMENT MAG SHANK

~~ON SURFACE~~ - BELOW 1"

OFFSET \odot PAVEMENT 1' ~~LT~~ : RT

- TO - EDGE PAVEMENT

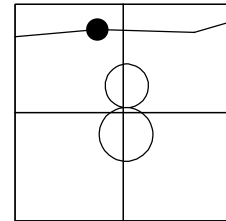
STATION: 65+90.32

HORIZ.DATUM: NAD83 2011

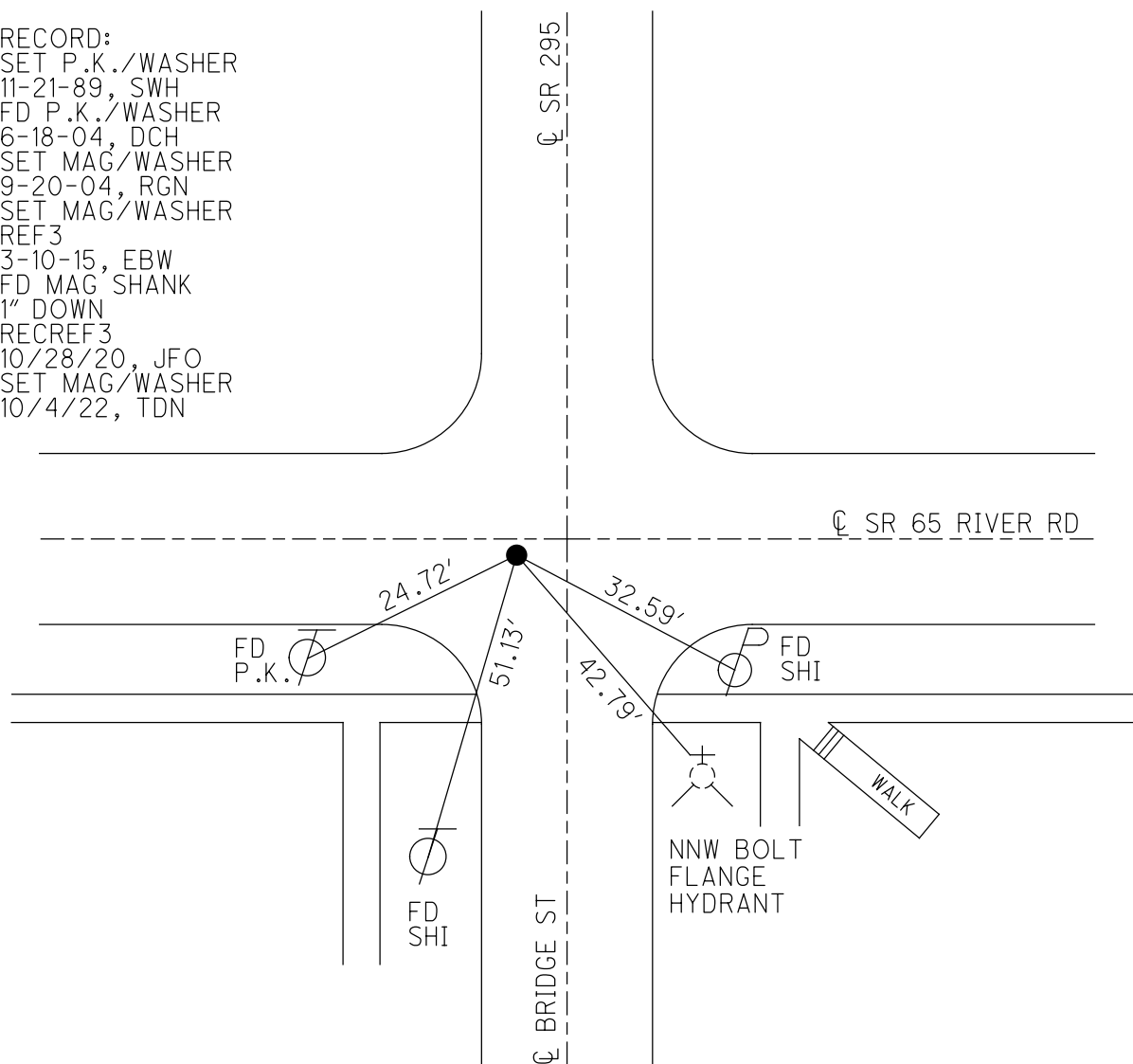
GEOID: NAVD88 2018

GRID: NORTHING: 639202.156

EASTING: 1595163.575



RECORD:
 SET P.K./WASHER
 11-21-89, SWH
 FD P.K./WASHER
 6-18-04, DCH
 SET MAG/WASHER
 9-20-04, RGN
 SET MAG/WASHER
 REF3
 3-10-15, EBW
 FD MAG SHANK
 1" DOWN
 RECREF3
 10/28/20, JFO
 SET MAG/WASHER
 10/4/22, TDN



O.D.O.T. DISTRICT 2 SURVEY OFFICE (USE ONLY)

PERSONNEL

REFERENCE NO. 3 A

SHEET 17 OF 40

NOTES RHOADES DATE 3/29/22
 H.C. NIESE WEATHER CLEAR
 R.C. KETNER TEMP. 27°
AUBLE, O'DONNELL

ROUTE SR 65
 COUNTY WOOD
 TOWNSHIP GRAND RAPIDS
 SECTION 8
T 5 N R 9 E

DWG BY RHOADES PID 95796

TYPE MONUMENT MAG NAIL

~~ON SURFACE~~ - BELOW 3 1/2"

OFFSET C PAVEMENT 2.4' RT : RT
7.5' TO RT EDGE PAVEMENT

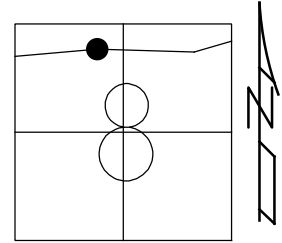
STATION: 68+03.68

HORIZ.DATUM: NAD83 2011

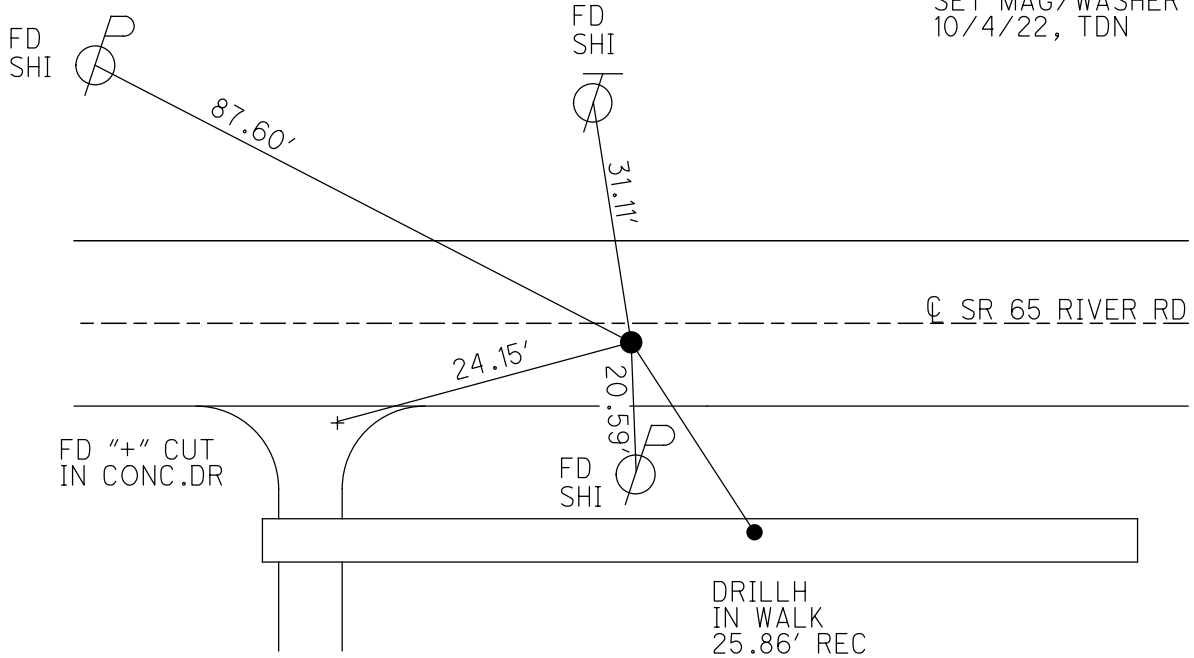
GEOID: NAVD88 2018

GRID: NORTHING: 639177.637

EASTING: 1595375.520



RECORD: P.I.
 $\Delta = 0^\circ 37' \text{ LT}$
 FD LG. R.R. SPIKE
 6-18-04, DCH
 FD LG.R.R.SPIKE
 6/18/04, DCH
 SET MAG/WASHER
 9-20-04, RGN
 FD MAG NAIL
 REFA3
 3-10-15, EBW
 10/28/20, JFO
 SET MAG/WASHER
 10/4/22, TDN



O.D.O.T. DISTRICT 2 SURVEY OFFICE (USE ONLY)

PERSONNEL

REFERENCE NO. 3 B

SHEET 18 OF 40

NOTES RHOADES

DATE 3/29/22

ROUTE SR 65

H.C. NIESE

WEATHER CLEAR

COUNTY WOOD

R.C. KETNER

TEMP. 27°

TOWNSHIP GRAND RAPIDS

AUBLE, O'DONNELL

SECTION 8

DWG BY RHOADES

PID 95796

T 5 N R 9 E

TYPE MONUMENT MAG/WASHER

ON SURFACE - ~~BELOW~~ ON

OFFSET \oslash PAVEMENT 0.5' ~~LT~~ : RT

10.4' TO LT EDGE PAVEMENT

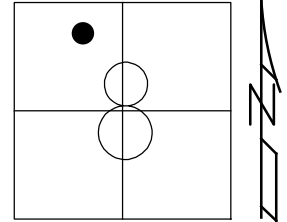
STATION: 76+25.87

HORIZ.DATUM: NAD83 2011

GEOID: NAVD88 2018

GRID: NORTHING: 639091.829

EASTING: 1596193.224



RECORD:

FD P.K./WASHER

6/18/04, DCH

SET MAG/WASHER

9-20-04, RGN

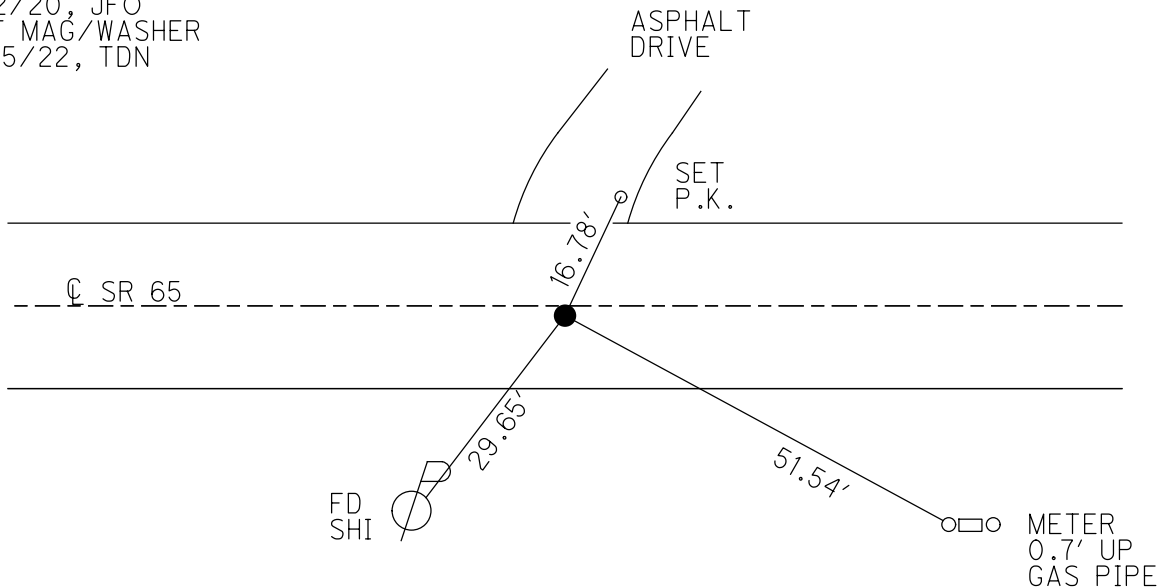
FD MAG/WASHER

REFB3

11/2/20, JFO

SET MAG/WASHER

10/5/22, TDN



O.D.O.T. DISTRICT 2 SURVEY OFFICE (USE ONLY)

PERSONNEL

REFERENCE NO. 3 C

SHEET 19 OF 40

NOTES RHOADES DATE 3/29/22
 H.C. NIESE WEATHER CLEAR
 R.C. KETNER TEMP. 27°
AUBLE, O'DONNELL

ROUTE SR 65
 COUNTY WOOD
 TOWNSHIP GRAND RAPIDS
 SECTION 8
T 5 N R 9 E

DWG BY RHOADES PID 95796

TYPE MONUMENT MAG/WASHER

ON SURFACE - ~~BELOW~~ ON

OFFSET 0.5' LT : RT
10.4' TO LT EDGE PAVEMENT

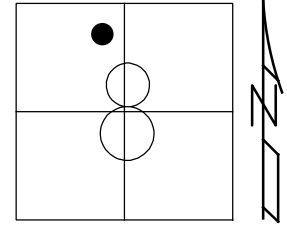
STATION: 79+30.73

HORZ. DATUM: NAD83 2011

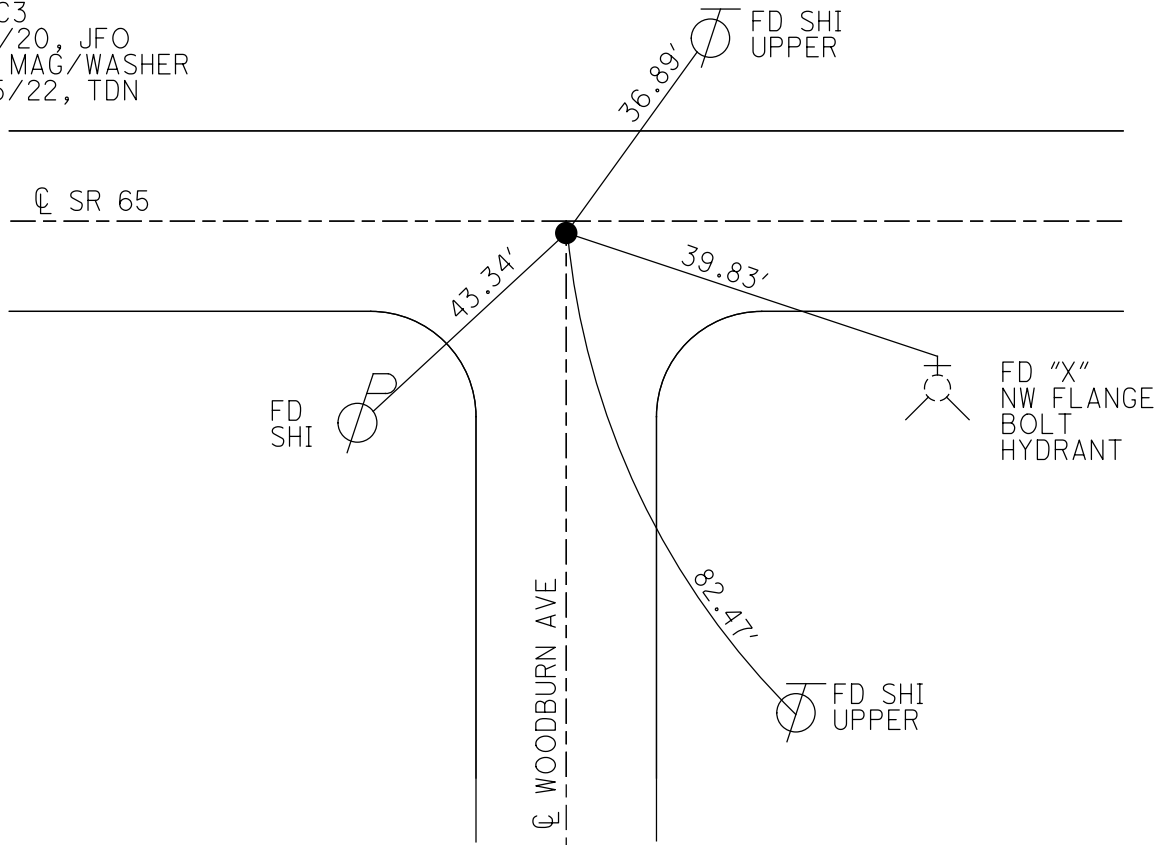
GEOID: NAVD88 2018

GRID: NORTHING: 639059.832

EASTING: 1596496.419



RECORD:
 SET P.K./WASHER
 11-21-89, SWH
 FD P.K./WASHER
 6/18/04, DCH
 SET MAG/WASHER
 9-20-04, RGN
 FD MAG NAIL
 REFC3
 11/2/20, JFO
 SET MAG/WASHER
 10/5/22, TDN



O.D.O.T. DISTRICT 2 SURVEY OFFICE (USE ONLY)

PERSONNEL

REFERENCE NO. 3 D

SHEET 20 OF 40

NOTES RHOADES DATE 3/28/22
 H.C. NIESE WEATHER CLEAR
 R.C. KETNER TEMP. 28°
AUBLE, O'DONNELL

ROUTE SR 65
 COUNTY WOOD
 TOWNSHIP GRAND RAPIDS
 SECTION 8
T 5 N R 9 E

DWG BY RHOADES PID 95796

TYPE MONUMENT MAG/WASHER

ON SURFACE - ~~BELOW~~ ON

OFFSET ☉ PAVEMENT 1.5' ± : RT

9.8' TO RT EDGE PAVEMENT

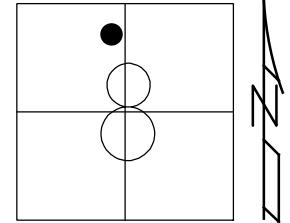
STATION: 80+32.9

HORIZ.DATUM: NAD83 2011

GEOID: NAVD88 2018

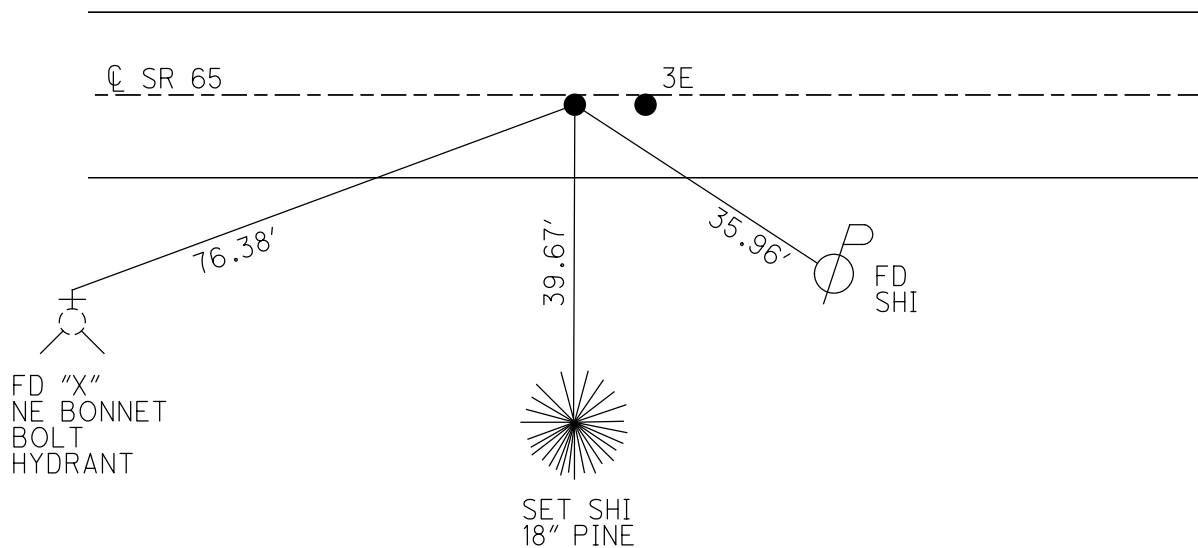
GRID: NORTHING: 639049.263

EASTING: 1596598.022



RECORD: P.C.
 STA.12+30.24
 1931 PLAN
 $\Delta = 34^\circ 52'$
 FD P.K./WASHER
 6/18/04, DCH
 SET MAG/WASHER
 9-20-04, RGN
 FD MAG/WASHER
 REFD3
 3/28/22, JFO
 SET MAG/WASHER
 10/5/22, TDN

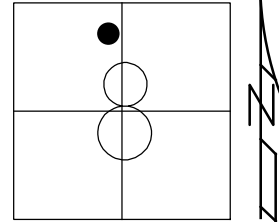
DIST.3D-3E= 10.16'



O.D.O.T. DISTRICT 2 SURVEY OFFICE (USE ONLY)

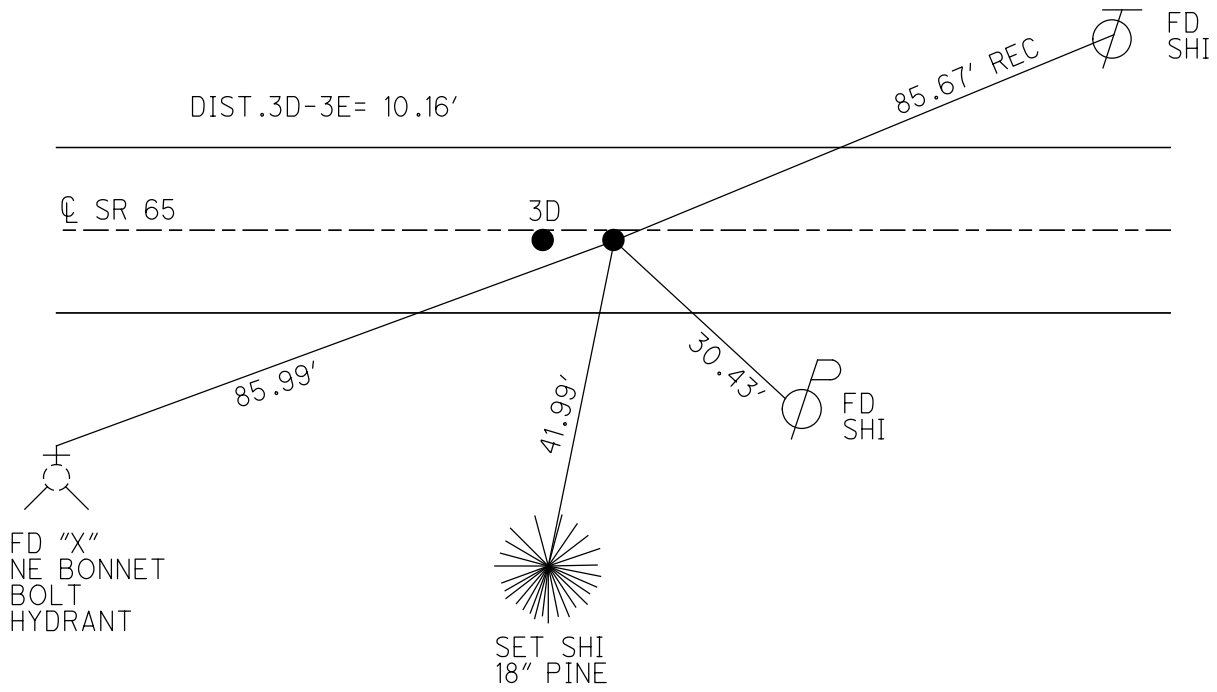
PERSONNEL _____ REFERENCE NO. 3 E SHEET 21 OF 40
 NOTES RHOADES DATE 3/28/22 ROUTE SR 65
 H.C. NIESE WEATHER CLEAR COUNTY WOOD
 R.C. KETNER TEMP. 28° TOWNSHIP GRAND RAPIDS
AUBLE, O'DONNELL SECTION 8
 DWG BY RHOADES PID 95796 T 5 N R 9 E

TYPE MONUMENT MAG NAIL
 ON SURFACE - ~~BELOW~~ ON _____
 OFFSET \odot PAVEMENT 1.5' ~~LT~~ : RT
9.8' TO RT EDGE PAVEMENT
 STATION: 80+43.1



HORZ. DATUM: NAD83 2011 GEOID: NAVD88 2018
 GRID: NORTHING: 639048.240 EASTING: 1596608.176

RECORD:
 FD P.K./WASHER
 6/18/04, DCH
 SET MAG/WASHER
 9-20-04, RGN
 FD MAG NAIL
 REFE3
 11/2/20, JFO
 SET MAG/WASHER
 10/5/22, TDN

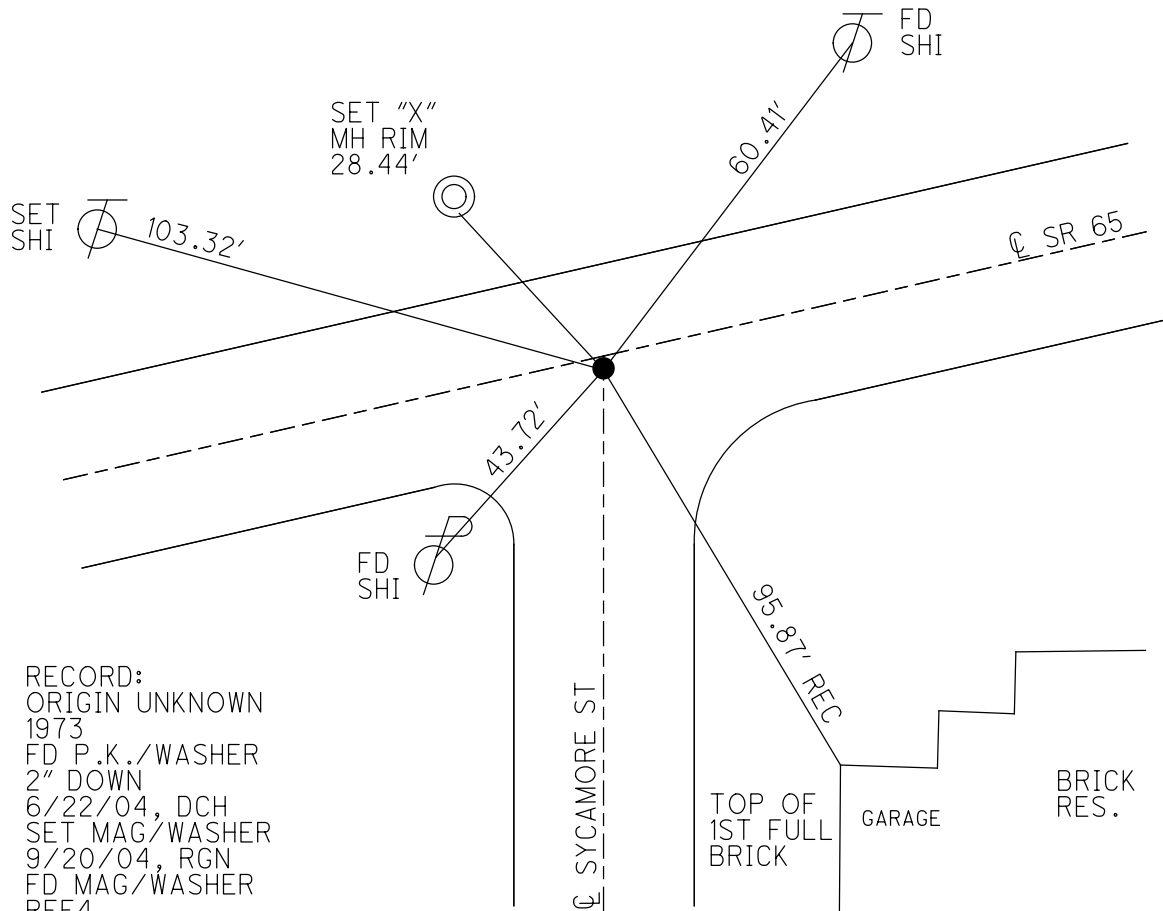
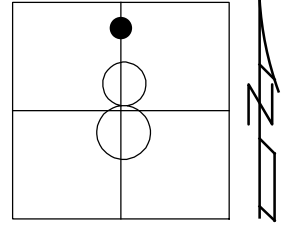


O.D.O.T. DISTRICT 2 SURVEY OFFICE (USE ONLY)

PERSONNEL	REFERENCE NO. <u>4</u>	SHEET <u>22</u> OF <u>40</u>
NOTES <u>RHOADES</u>	DATE <u>3/29/22</u>	ROUTE <u>SR 65</u>
H.C. <u>NIESE</u>	WEATHER <u>CLEAR</u>	COUNTY <u>WOOD</u>
R.C. <u>KETNER</u>	TEMP. <u>27°</u>	TOWNSHIP <u>GRAND RAPIDS</u>
<u>AUBLE, O'DONNELL</u>		SECTION <u>8</u>
DWG BY <u>RHOADES</u>	PID <u>95796</u>	T <u>5</u> N R <u>9</u> E

TYPE MONUMENT MAG/WASHER
 ON SURFACE - ~~BELOW~~ ON _____
 OFFSET \varnothing PAVEMENT 1' ~~LT~~ : RT
10.5' TO LT EDGE PAVEMENT
 STATION: 84+53.5

HORZ.DATUM: NAD83 2011 GEOID: NAVD88 2018
 GRID: NORTHING: 639082.447 EASTING: 1597014.875



RECORD:
 ORIGIN UNKNOWN
 1973
 FD P.K./WASHER
 2" DOWN
 6/22/04, DCH
 SET MAG/WASHER
 9/20/04, RGN
 FD MAG/WASHER
 REF4
 11/2/20, JFO
 SET MAG/WASHER
 10/5/22, TDN

O.D.O.T. DISTRICT 2 SURVEY OFFICE (USE ONLY)

PERSONNEL

REFERENCE NO. 4 A

SHEET 23 OF 40

NOTES RHOADES

DATE 3/29/22

ROUTE SR 65

H.C. NIESE

WEATHER CLEAR

COUNTY WOOD

R.C. AUBLE

TEMP. 35°

TOWNSHIP GRAND RAPIDS

KETNER, O'DONNELL

SECTION 8

DWG BY RHOADES

PID 95796

T 5 N R 9 E

TYPE MONUMENT MAG/WASHER

ON SURFACE - ~~BELOW~~ ON

OFFSET ☉ PAVEMENT 1.5' ~~±~~ : RT

9.7' TO RT EDGE PAVEMENT

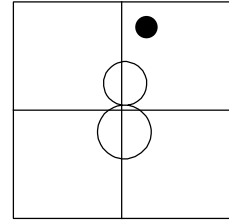
STATION: 87+30.48

HORZ. DATUM: NAD83 2011

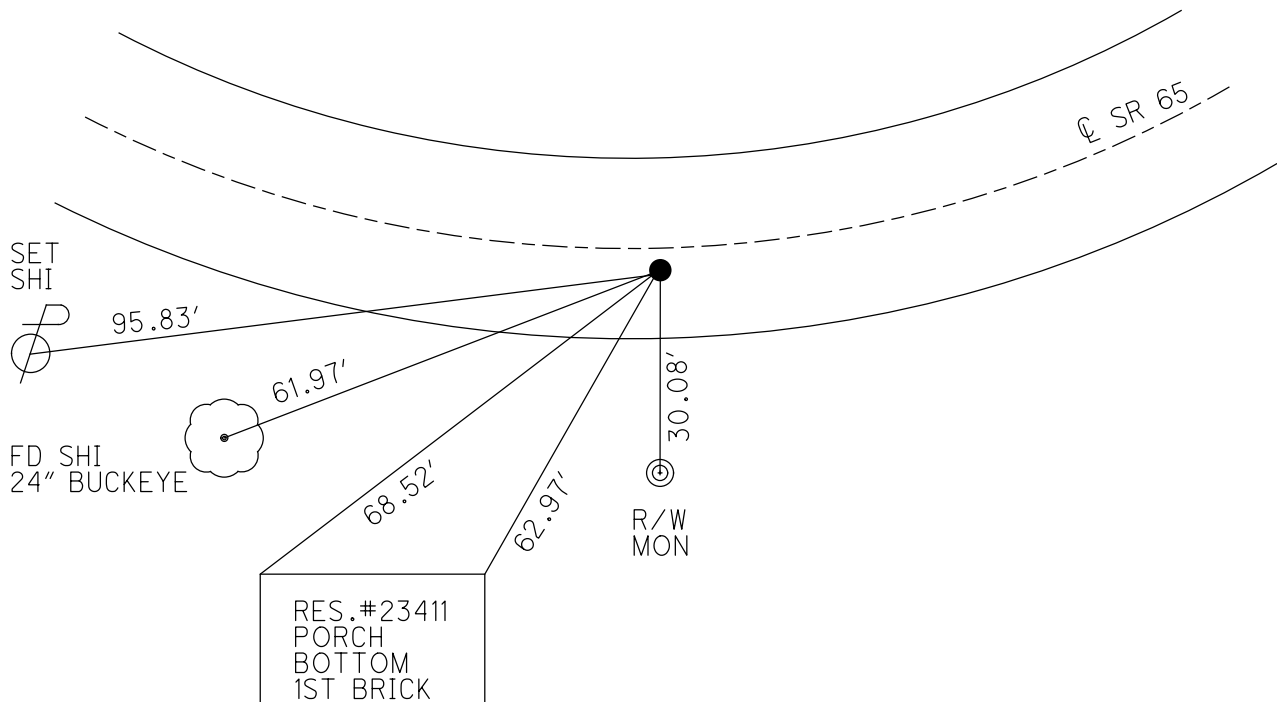
GEOID: NAVD88 2018

GRID: NORTHING: 639185.327

EASTING: 1597271.270



RECORD: P.C.C.
 STA. 19+27.77
 1931 PLANS
 FD P.K./WASHER
 6/22/04, DCH
 SET MAG/WASHER
 9/20/04, RGN
 FD MAG/WASHER
 REFA4
 11/2/20, JFO
 SET MAG/WASHER
 10/5/22, TDN



O.D.O.T. DISTRICT 2 SURVEY OFFICE (USE ONLY)

PERSONNEL

REFERENCE NO. 4 B

SHEET 24 OF 40

NOTES RHOADES

DATE 3/29/22

ROUTE SR 65

H.C. NIESE

WEATHER CLEAR

COUNTY WOOD

R.C. AUBLE

TEMP. 35°

TOWNSHIP GRAND RAPIDS

KETNER, O'DONNELL

SECTION 5

DWG BY RHOADES PID 95796

T 5 N R 9 E

TYPE MONUMENT MAG/WASHER

ON SURFACE - ~~BELOW~~ ON

OFFSET 0.3' Pavement LT : ~~RT~~

9.9' TO RT EDGE PAVEMENT

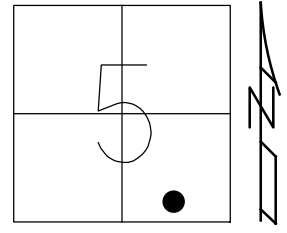
STATION: 102+02.20

HORIZ.DATUM: NAD83 2011

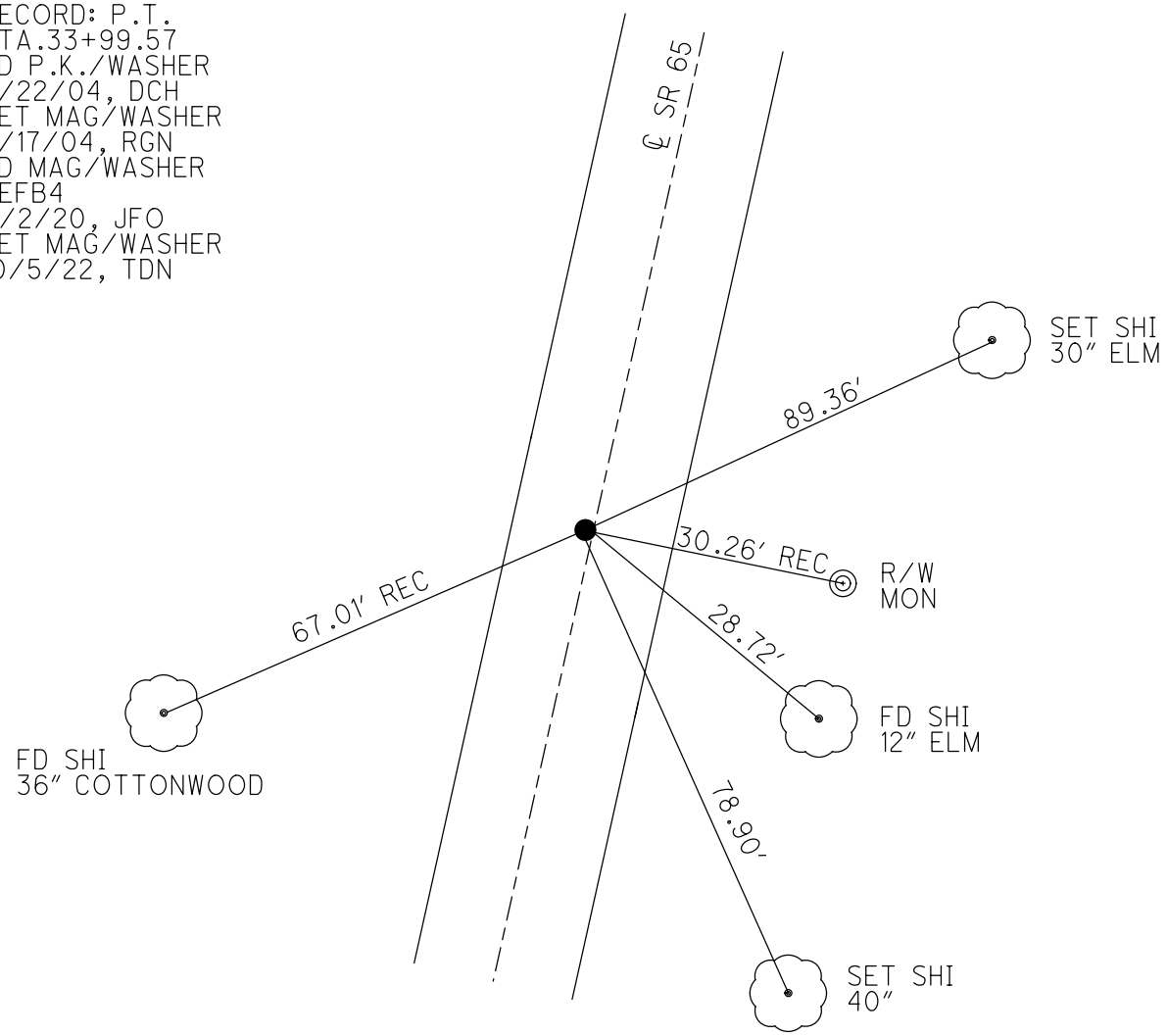
GEOID: NAVD88 2018

GRID: NORTHING: 640247.369

EASTING: 1598253.411



RECORD: P.T.
 STA.33+99.57
 FD P.K./WASHER
 6/22/04, DCH
 SET MAG/WASHER
 9/17/04, RGN
 FD MAG/WASHER
 REFB4
 11/2/20, JFO
 SET MAG/WASHER
 10/5/22, TDN



O.D.O.T. DISTRICT 2 SURVEY OFFICE (USE ONLY)

PERSONNEL

REFERENCE NO. 5

SHEET 25 OF 40

NOTES RHOADES

DATE 3/29/22

ROUTE SR 65

H.C. NIESE

WEATHER CLEAR

COUNTY WOOD

R.C. AUBLE

TEMP. 35°

TOWNSHIP GRAND RAPIDS

KETNER, O'DONNELL

SECTION 5

DWG BY RHOADES

PID 95796

T 5 N R 9 E

TYPE MONUMENT MAG/WASHER

ON SURFACE - ~~BELOW~~ ON

OFFSET 6.1' TO LT EDGE PAVEMENT 4.0' LT : ~~RT~~

6.1' TO LT EDGE PAVEMENT

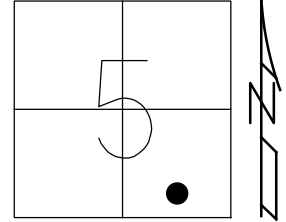
STATION: 105+27.14

HORZ.DATUM: NAD83 2011

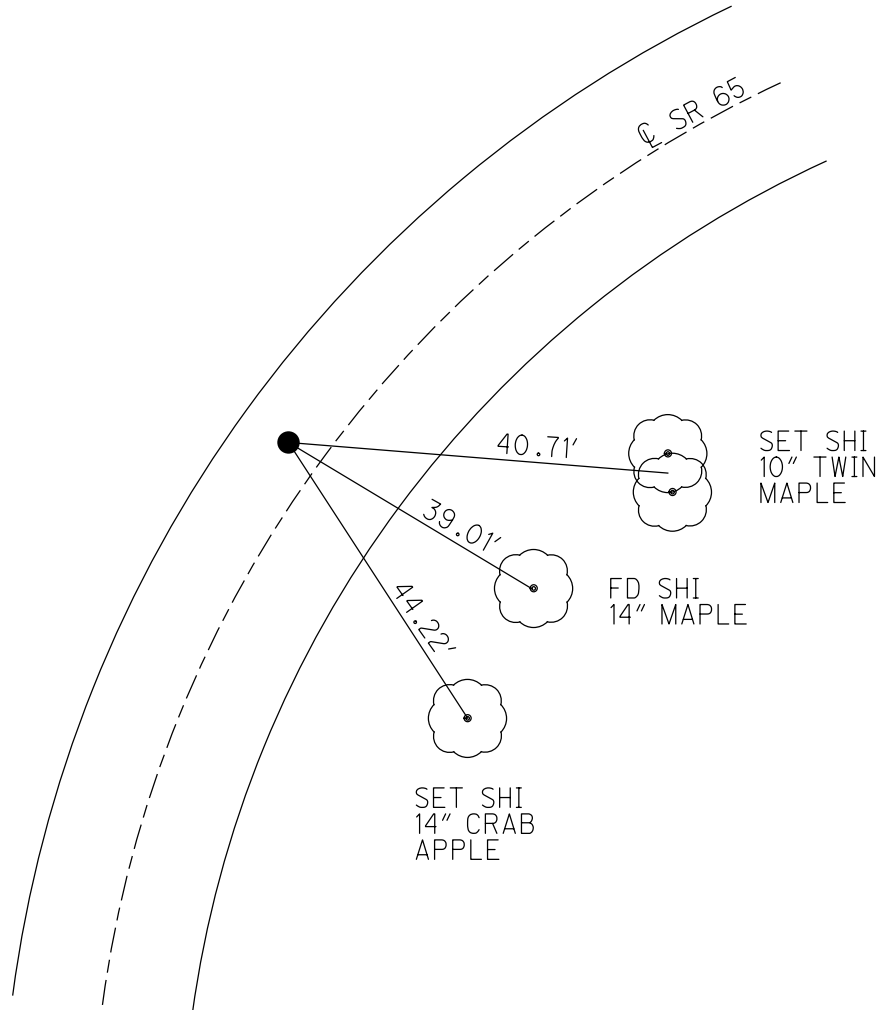
GEOID: NAVD88 2018

GRID: NORTHING: 640543.082

EASTING: 1598388.102



RECORD: P.I.
 STA. 4+75.4
 $\Delta = 6^\circ 05'$
 R = 1432.69
 T = 76.12
 L = 152.02'
 $\Delta = 6^\circ 41'$ RT MEAS.
 1973
 FD P.K./WASHER
 6/22/04, DCH
 SET MAG/WASHER
 9/17/04, RGN
 FD MAG/WASHER
 REF5
 11/2/20, JFO
 SET MAG/WASHER
 10/5/22, TDN



O.D.O.T. DISTRICT 2 SURVEY OFFICE (USE ONLY)

PERSONNEL

REFERENCE NO. 6

SHEET 26 OF 40

NOTES RHOADES

DATE 3/29/22

ROUTE SR 65

H.C. AUBLE

WEATHER CLEAR

COUNTY WOOD

R.C. KETNER

TEMP. 35°

TOWNSHIP GRAND RAPIDS

NIESE, O'DONNELL

SECTION 5

DWG BY RHOADES

PID 95796

T 5 N R 9 E

TYPE MONUMENT MAG NAIL

ON SURFACE - ~~BELOW~~ ON

OFFSET Q PAVEMENT 1.8' LT : ~~RT~~

8.5' TO LT EDGE PAVEMENT

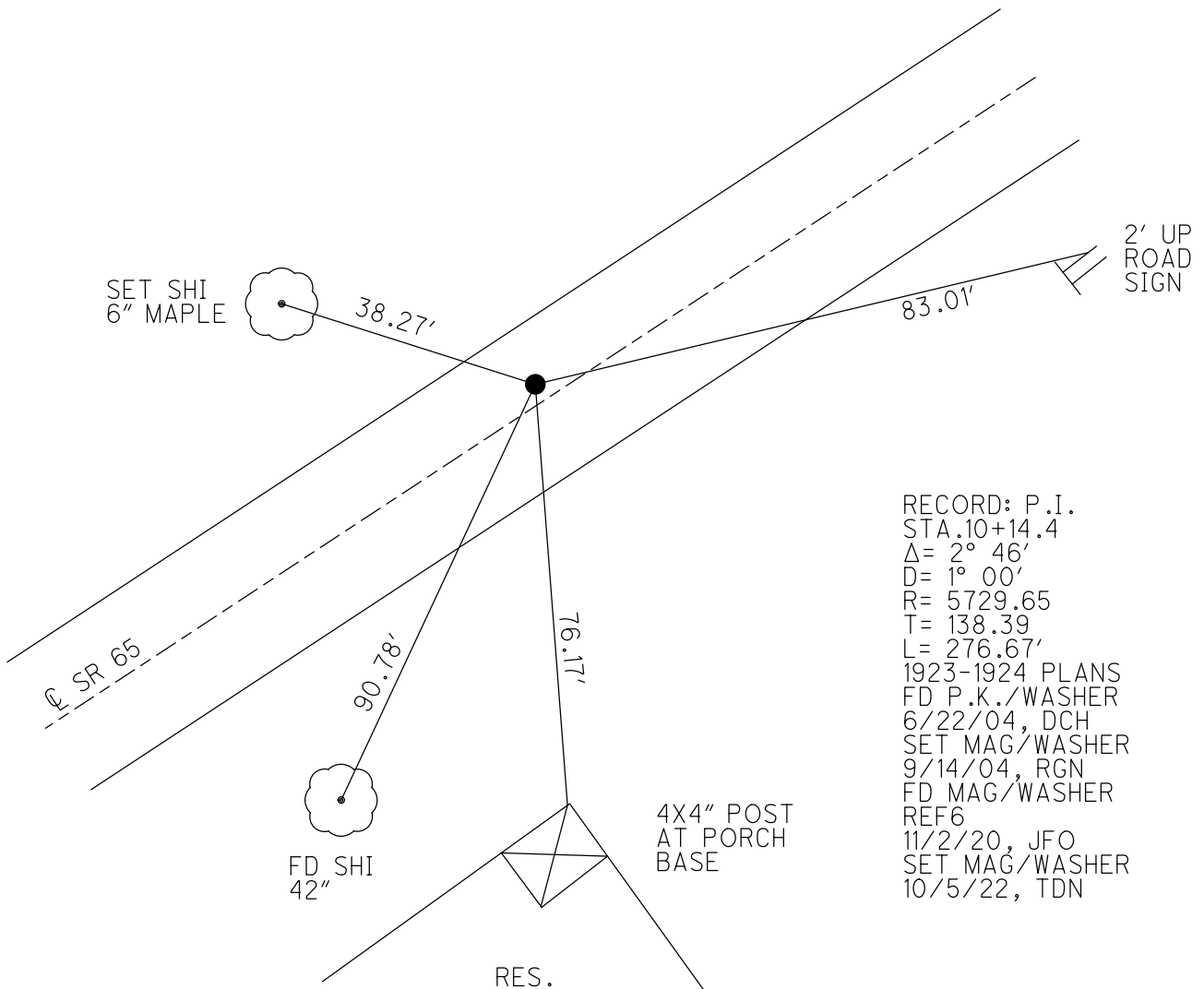
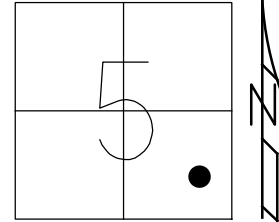
STATION: 110+72.17

HORIZ.DATUM: NAD83 2011

GEOID: NAVD88 2018

GRID: NORTHING: 641009.630

EASTING: 1598670.228



O.D.O.T. DISTRICT 2 SURVEY OFFICE (USE ONLY)

PERSONNEL

REFERENCE NO. 7

SHEET 27 OF 40

NOTES RHOADES

DATE 3/29/22

ROUTE SR 65

H.C. NIESE

WEATHER CLEAR

COUNTY WOOD

R.C. KETNER
AUBLE, O'DONNELL

TEMP. 35°

TOWNSHIP GRAND RAPIDS

DWG BY RHOADES PID 95796

SECTION 5

T 5 N R 9 E

TYPE MONUMENT MAG/WASHER

ON SURFACE - ~~BELOW~~ ON

OFFSET ☉ PAVEMENT 4.0' LT : ~~RT~~

5.8' TO LT EDGE PAVEMENT

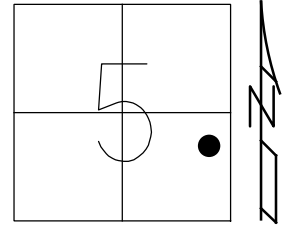
STATION: 114+51.42

HORZ. DATUM: NAD83 2011

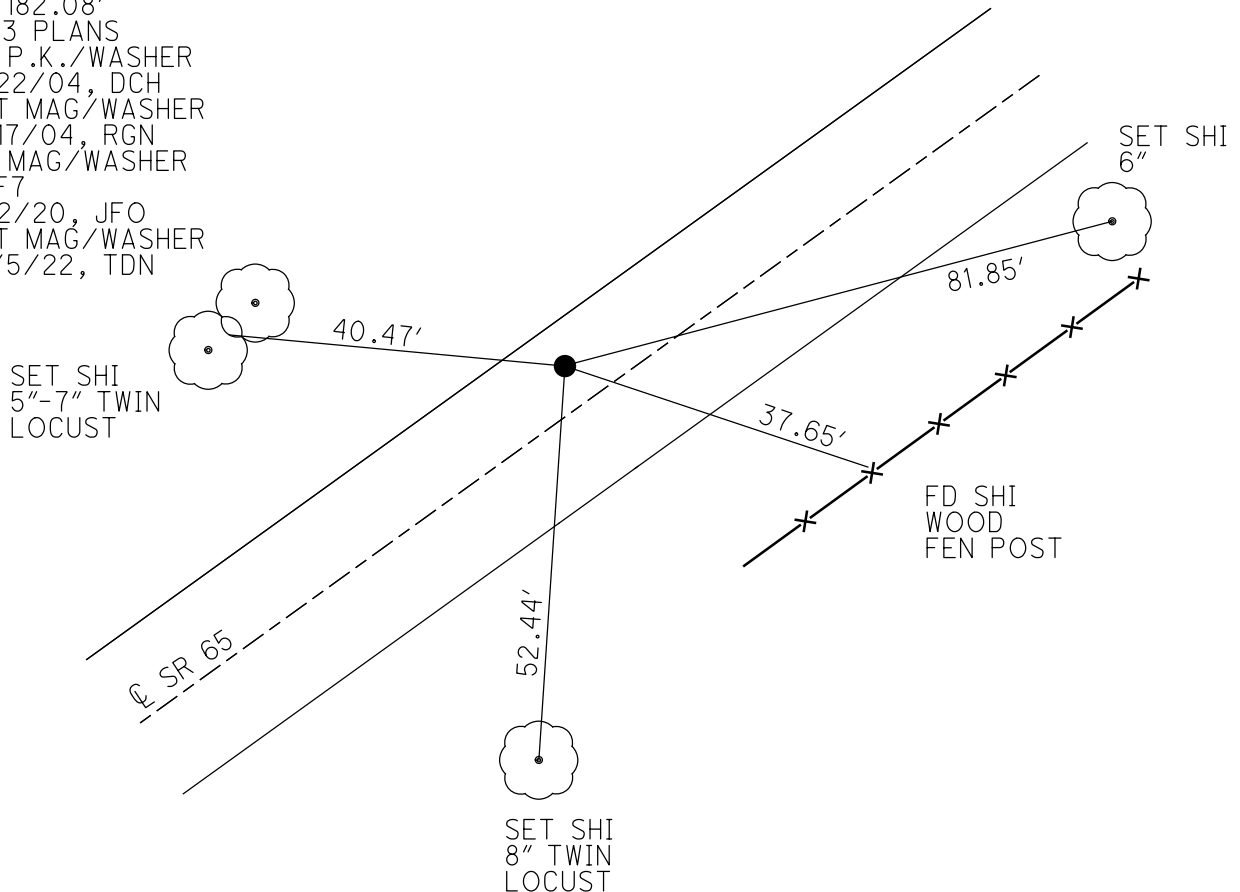
GEOID: NAVD88 2018

GRID: NORTHING: 641324.276

EASTING: 1598882.054



RECORD: P.I.
STA. 13+96
 $\Delta = 7^\circ 17' RT$
 $D = 4^\circ 00'$
 $R = 1432.69$
 $T = 91.55$
 $L = 182.08'$
1923 PLANS
FD P.K./WASHER
6/22/04, DCH
SET MAG/WASHER
9/17/04, RGN
FD MAG/WASHER
REF7
11/2/20, JFO
SET MAG/WASHER
10/5/22, TDN



O.D.O.T. DISTRICT 2 SURVEY OFFICE (USE ONLY)

PERSONNEL

REFERENCE NO. 7 A

SHEET 28 OF 40

NOTES RHOADES

DATE 3/30/22

ROUTE SR 65

H.C. NIESE

WEATHER CLOUDY

COUNTY WOOD

R.C. KETNER

TEMP. 40°

TOWNSHIP GRAND RAPIDS

AUBLE

DWG BY RHOADES

PID 95796

SECTION 5

T 5 N R 9 E

TYPE MONUMENT MAG/WASHER

ON SURFACE - ~~BELOW~~ ON

OFFSET 9.0' LT : ~~RT~~

1.4' TO LT EDGE PAVEMENT

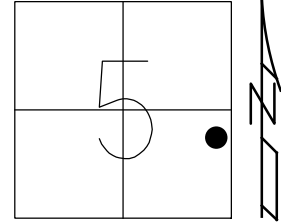
STATION: 119+56.12

HORIZ.DATUM: NAD83 2011

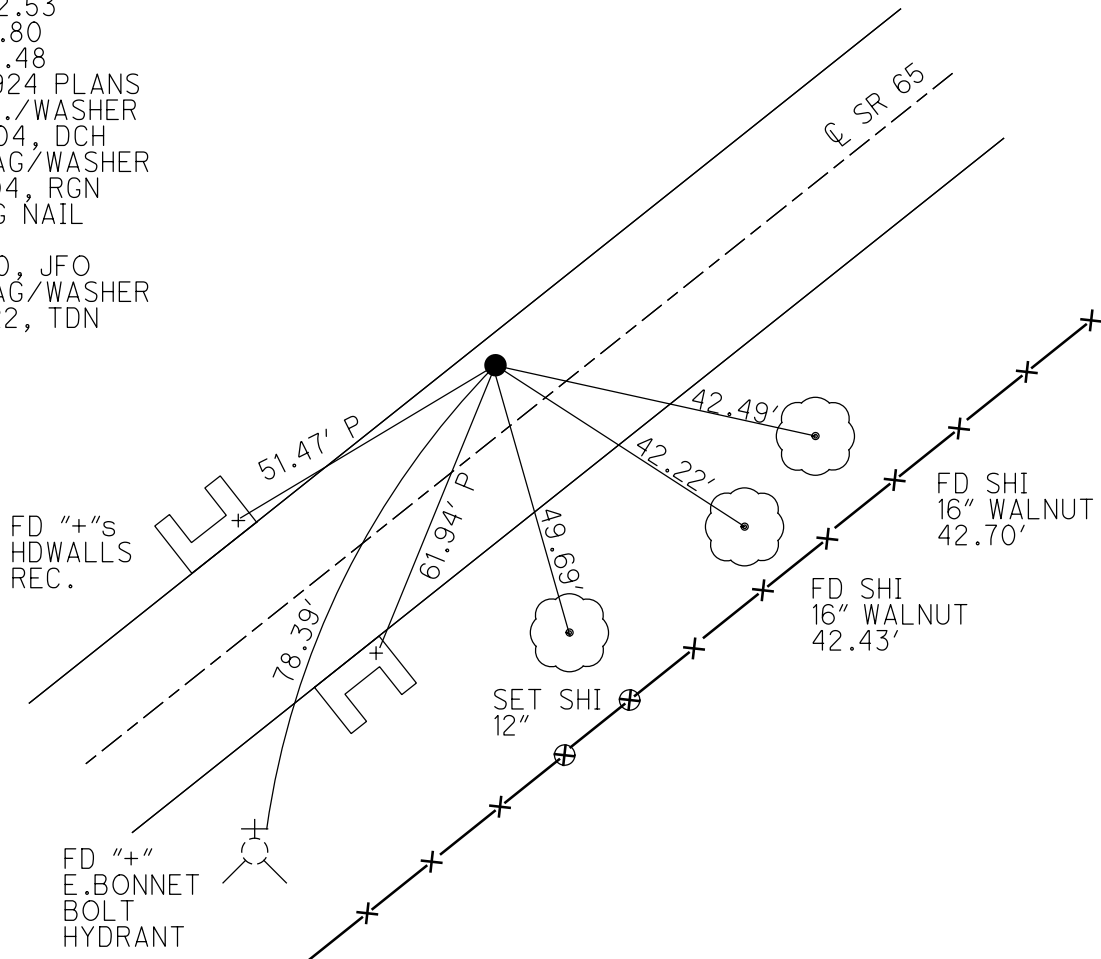
GEOID: NAVD88 2018

GRID: NORTHING: 641704.249

EASTING: 1599214.602



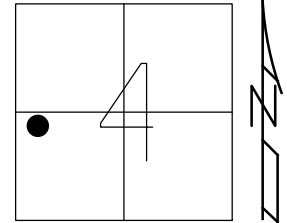
RECORD: P.I.
 STA. 19+01.4
 $\Delta = 12^\circ 40'$ RT
 $D = 4^\circ 20'$
 $R = 1322.53$
 $T = 146.80$
 $L = 292.48$
 1923-1924 PLANS
 FD P.K./WASHER
 6/22/04, DCH
 SET MAG/WASHER
 9/14/04, RGN
 FD MAG NAIL
 REFA7
 11/2/20, JFO
 SET MAG/WASHER
 10/5/22, TDN



O.D.O.T. DISTRICT 2 SURVEY OFFICE (USE ONLY)

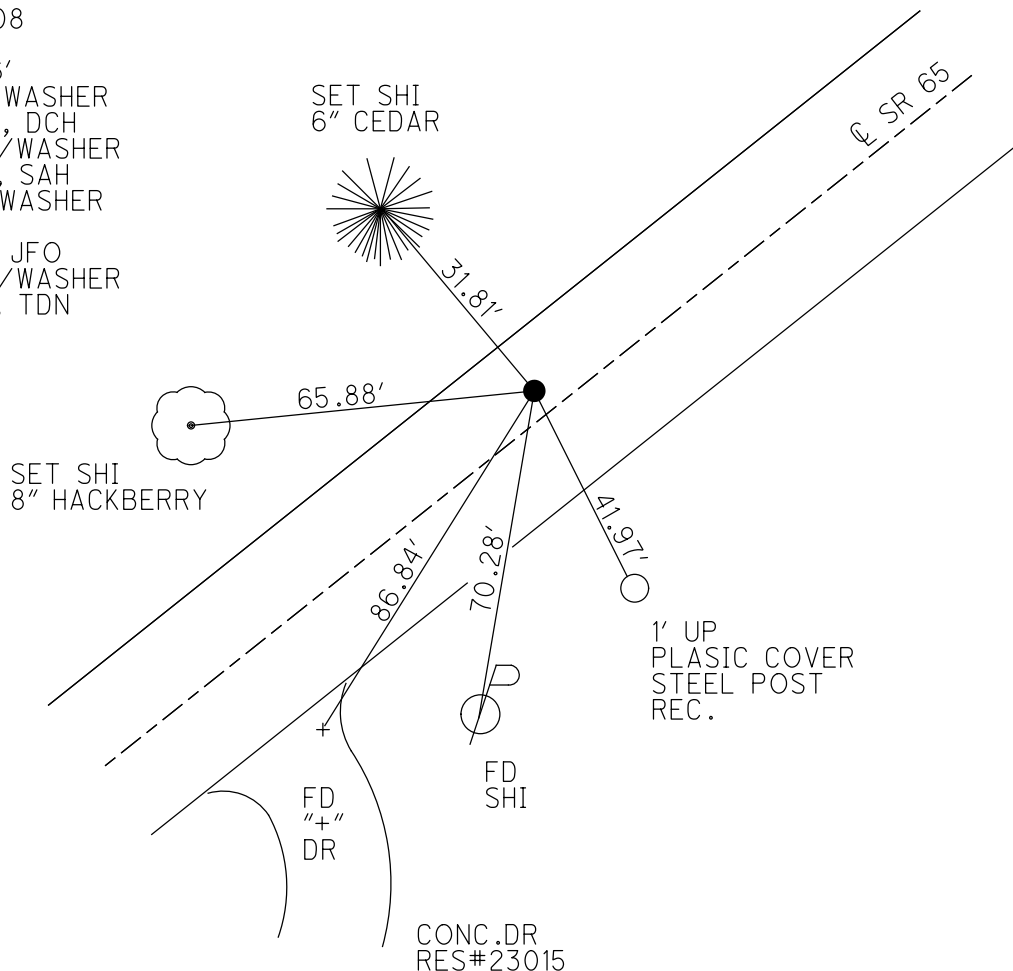
PERSONNEL	REFERENCE NO. <u>7 B</u>	SHEET <u>29</u> OF <u>40</u>
NOTES <u>RHOADES</u>	DATE <u>3/30/22</u>	ROUTE <u>SR 65</u>
H.C. <u>NIESE</u>	WEATHER <u>CLOUDY</u>	COUNTY <u>WOOD</u>
R.C. <u>KETNER</u>	TEMP. <u>40°</u>	TOWNSHIP <u>GRAND RAPIDS</u>
<u>AUBLE</u>		SECTION <u>4</u>
DWG BY <u>RHOADES</u>	PID <u>95796</u>	T <u>5</u> N R <u>9</u> E

TYPE MONUMENT MAG/WASHER
 ON SURFACE - ~~BELOW~~ ON _____
 OFFSET \odot PAVEMENT 3.5' LT : ~~RT~~
7.5' TO LT EDGE PAVEMENT
 STATION: 126+23.68



HORZ.DATUM: NAD83 2011 GEOID: NAVD88 2018
 GRID: NORTHING: 642098.608 EASTING: 1599754.709

RECORD: P.I.
 STA. 25+70.5
 $\Delta = 5^\circ 27' RT$
 $D = 3^\circ 00'$
 $R = 1910.08$
 $T = 91.30$
 $L = 181.66'$
 FD P.K./WASHER
 6/22/04, DCH
 SET MAG/WASHER
 9/16/04, SAH
 FD MAG/WASHER
 REFB7
 11/2/20, JFO
 SET MAG/WASHER
 10/5/22, TDN



O.D.O.T. DISTRICT 2 SURVEY OFFICE (USE ONLY)

PERSONNEL

REFERENCE NO. 7 C

SHEET 30 OF 40

NOTES RHOADES

DATE 3/30/22

ROUTE SR 65

H.C. NIESE

WEATHER CLOUDY

COUNTY WOOD

R.C. KETNER

TEMP. 40°

TOWNSHIP GRAND RAPIDS

AUBLE

SECTION 4

DWG BY RHOADES

PID 95796

T 5 N R 9 E

TYPE MONUMENT MAG/WASHER

ON SURFACE - ~~BELOW~~ ON

OFFSET 6' LT : ~~RT~~

5.3' TO LT EDGE PAVEMENT

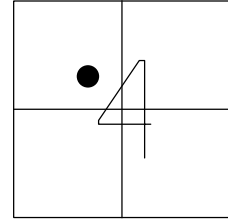
STATION: 137+01.39

HORZ. DATUM: NAD83 2011

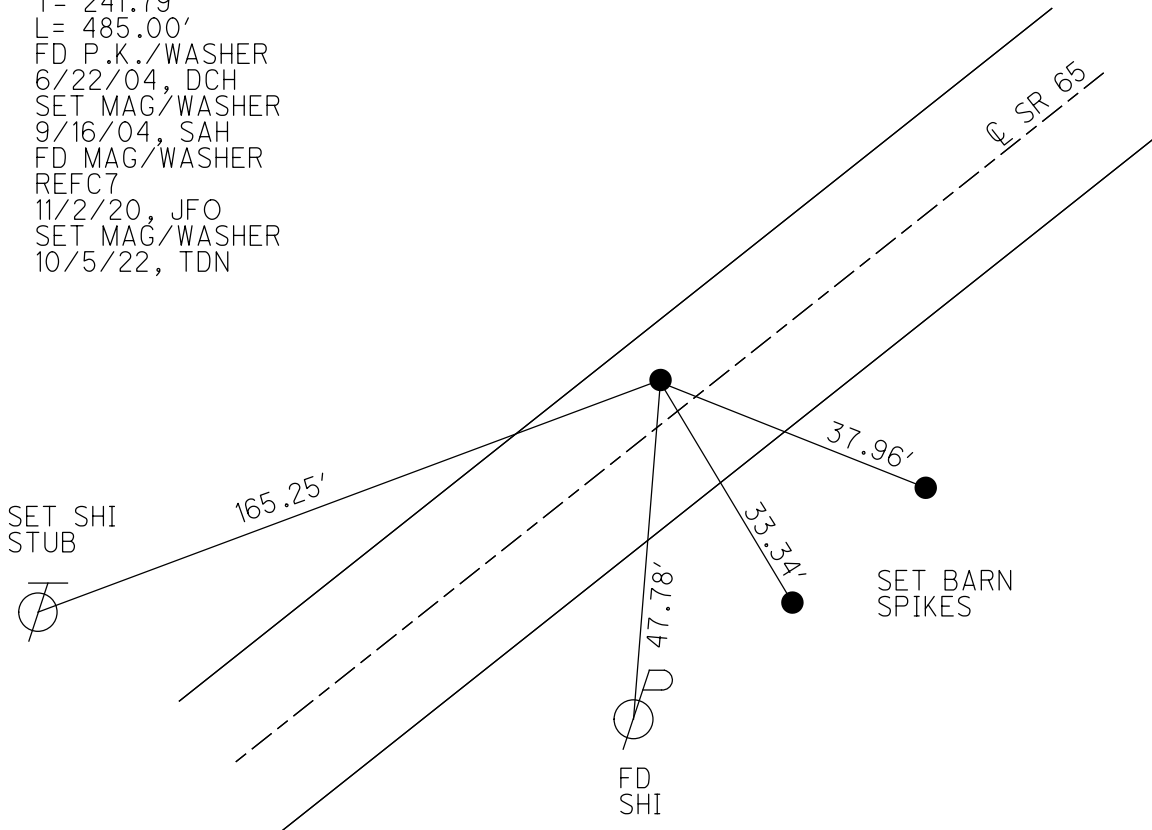
GEOID: NAVD88 2018

GRID: NORTHING: 642648.544

EASTING: 1600681.714



RECORD: P.I.
 STA. 36+48.10
 $\Delta = 4^\circ 51' RT$
 $D = 1^\circ 00'$
 $R = 5729.65$
 $T = 241.79$
 $L = 485.00'$
 FD P.K./WASHER
 6/22/04, DCH
 SET MAG/WASHER
 9/16/04, SAH
 FD MAG/WASHER
 REFC7
 11/2/20, JFO
 SET MAG/WASHER
 10/5/22, TDN



O.D.O.T. DISTRICT 2 SURVEY OFFICE (USE ONLY)

PERSONNEL

REFERENCE NO. 7 D

SHEET 31 OF 40

NOTES RHOADES

DATE 3/30/22

ROUTE SR 65

H.C. NIESE

WEATHER CLOUDY

COUNTY WOOD

R.C. KETNER
AUBLE

TEMP. 40°

TOWNSHIP GRAND RAPIDS

DWG BY RHOADES PID 95796

SECTION 4

T 5 N R 9 E

TYPE MONUMENT MAG/WASHER

ON SURFACE - ~~BELOW~~ ON

OFFSET Q PAVEMENT 1.7' ~~LT~~ : RT

7.3' TO RT EDGE PAVEMENT

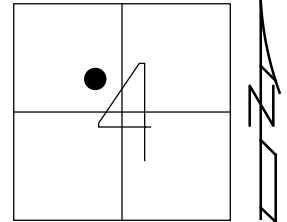
STATION: 146+62.99

HORIZ.DATUM: NAD83 2011

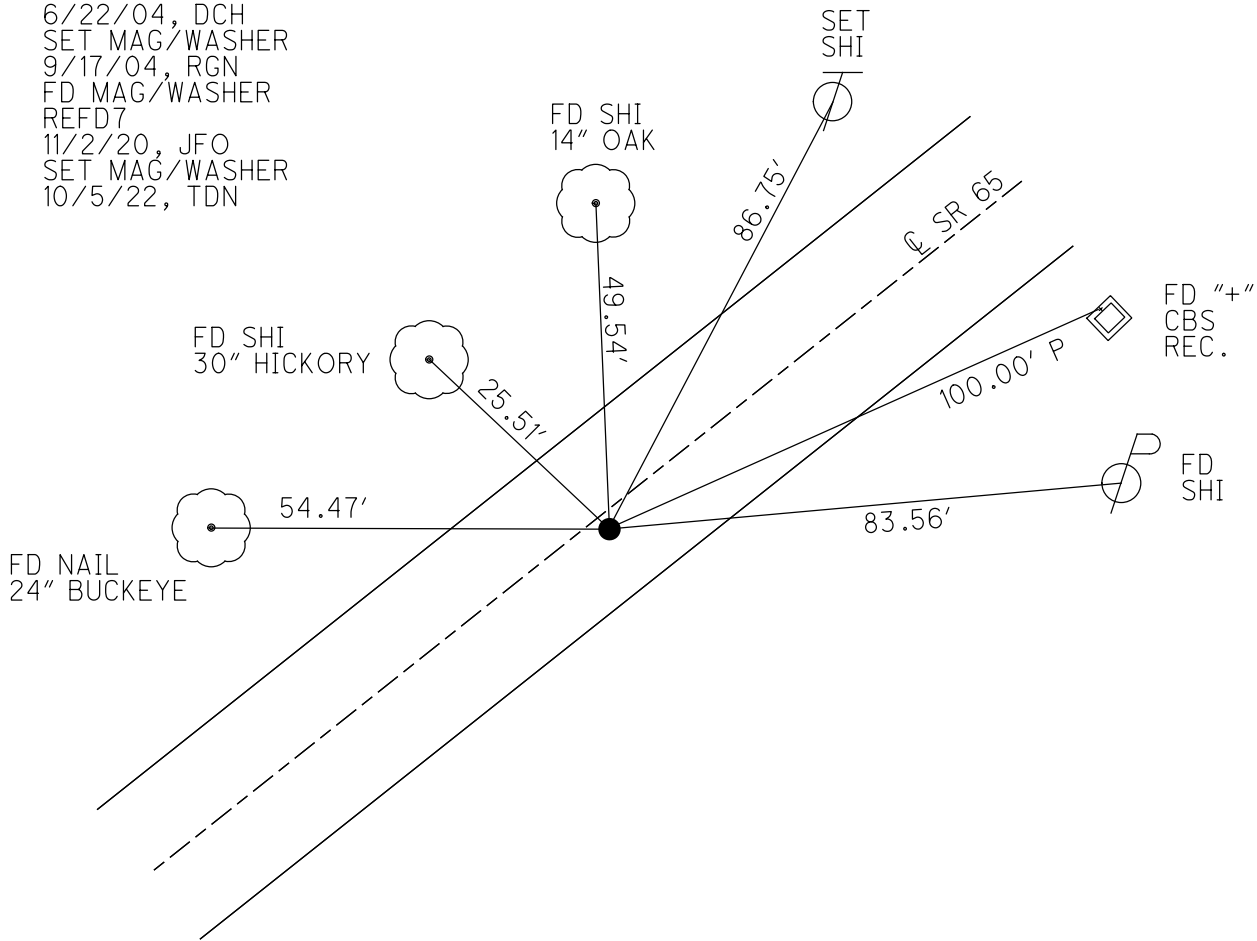
GEOID: NAVD88 2018

GRID: NORTHING: 643067.514

EASTING: 1601547.563



RECORD: P.I.
STA. 46+10.30
 $\Delta = 1^\circ 26'$
FD P.K./WASHER
6/22/04, DCH
SET MAG/WASHER
9/17/04, RGN
FD MAG/WASHER
REFD7
11/2/20, JFO
SET MAG/WASHER
10/5/22, TDN



O.D.O.T. DISTRICT 2 SURVEY OFFICE (USE ONLY)

PERSONNEL

REFERENCE NO. 7 E

SHEET 32 OF 40

NOTES RHOADES

DATE 3/30/22

ROUTE SR 65

H.C. NIESE

WEATHER CLOUDY

COUNTY WOOD

R.C. KETNER

TEMP. 40°

TOWNSHIP GRAND RAPIDS

AUBLE

DWG BY RHOADES

PID 95796

SECTION 4

T 5 N R 9 E

TYPE MONUMENT MAG/WASHER

ON SURFACE - ~~BELOW~~ ON

OFFSET C PAVEMENT 4.9' LT : ~~RT~~

5.7' TO LT EDGE PAVEMENT

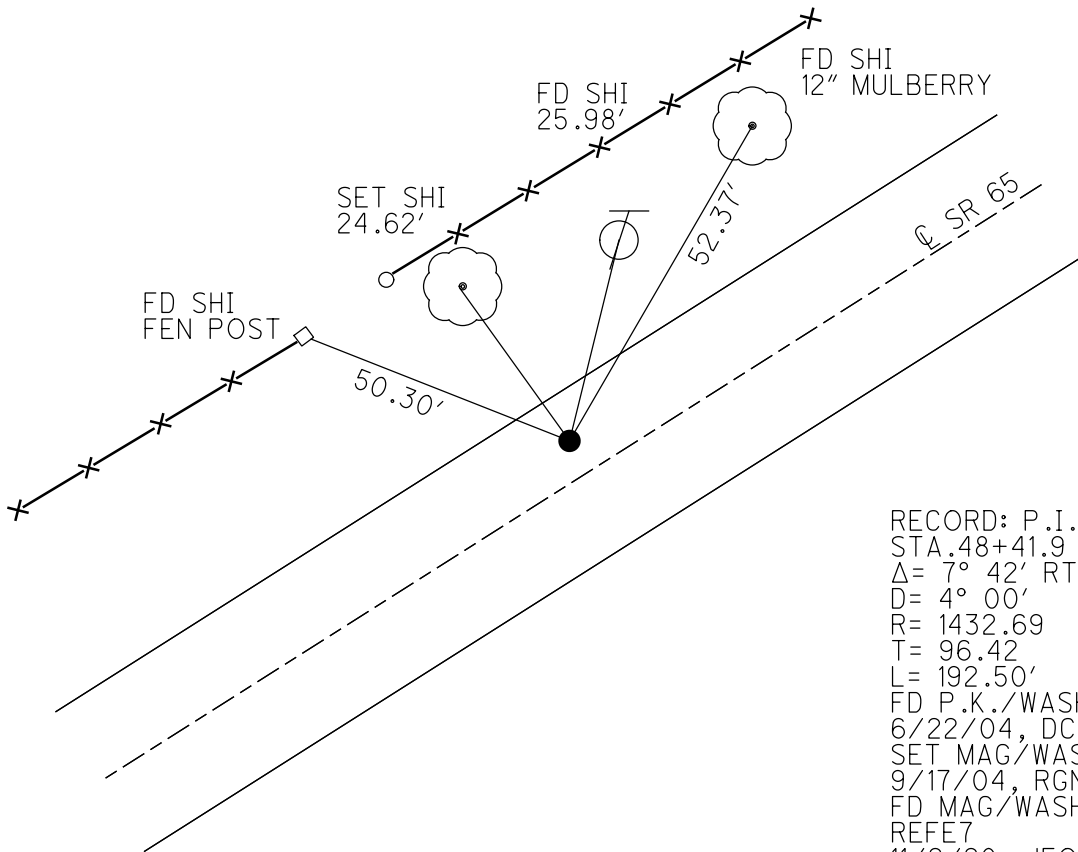
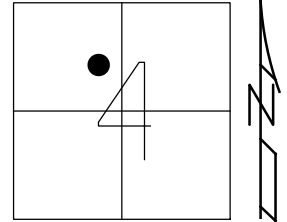
STATION: 148+92.50

HORZ.DATUM: NAD83 2011

GEOID: NAVD88 2018

GRID: NORTHING: 643172.350

EASTING: 1601751.727



RECORD: P.I.
 STA. 48+41.9
 $\Delta = 7^\circ 42' \text{ RT}$
 $D = 4^\circ 00'$
 $R = 1432.69$
 $T = 96.42$
 $L = 192.50'$
 FD P.K./WASHER
 6/22/04, DCH
 SET MAG/WASHER
 9/17/04, RGN
 FD MAG/WASHER
 REFE7
 11/2/20, JFO
 SET MAG/WASHER
 10/5/22, TDN

O.D.O.T. DISTRICT 2 SURVEY OFFICE (USE ONLY)

PERSONNEL

REFERENCE NO. 7 F

SHEET 33 OF 40

NOTES RHOADES

DATE 3/30/22

ROUTE SR 65

H.C. NIESE

WEATHER CLOUDY

COUNTY WOOD

R.C. KETNER

TEMP. 40°

TOWNSHIP GRAND RAPIDS

AUBLE

SECTION 4

DWG BY RHOADES PID 95796

T 5 N R 9 E

TYPE MONUMENT MAG/WASHER

ON SURFACE - ~~BELOW~~ ON

OFFSET 4.7' LT : ~~RT~~

5.3' TO LT EDGE PAVEMENT

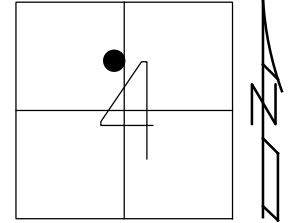
STATION: 155+29.23

HORIZ.DATUM: NAD83 2011

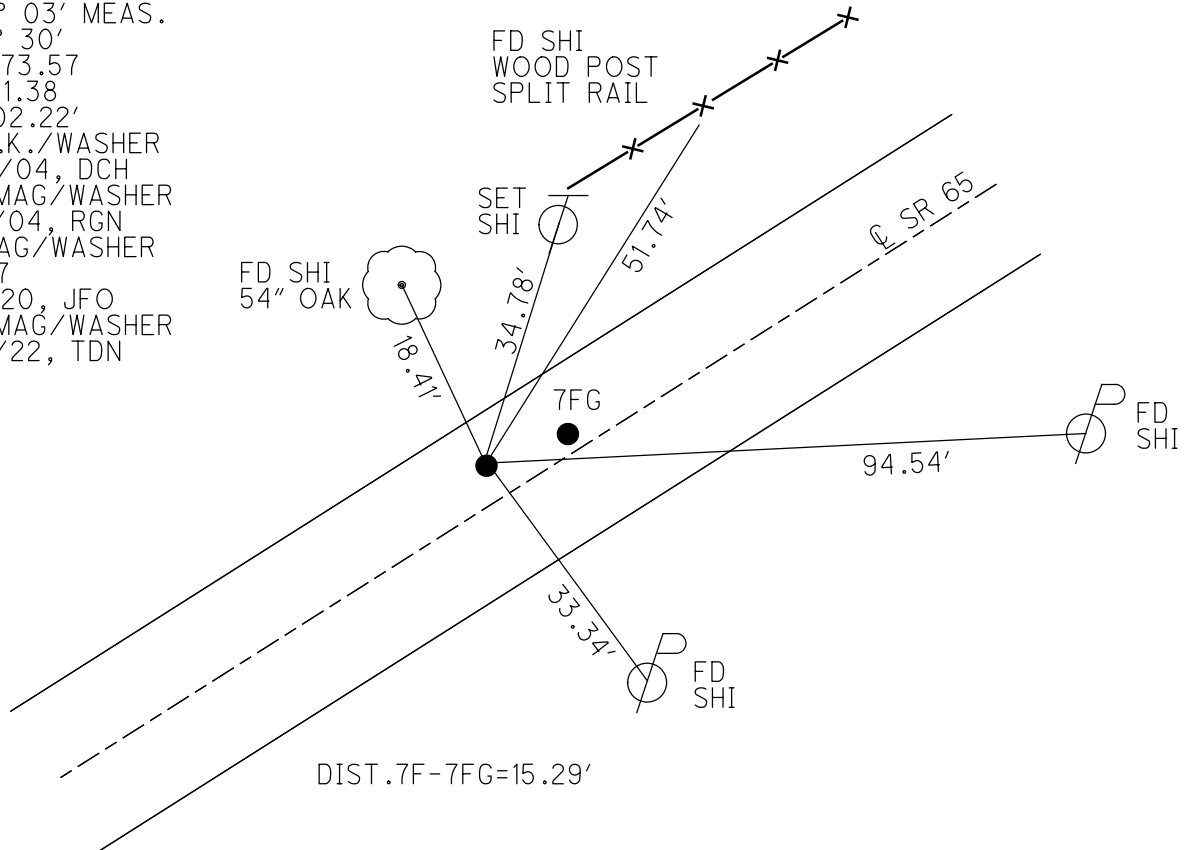
GEOID: NAVD88 2018

GRID: NORTHING: 643385.193

EASTING: 1602352.133



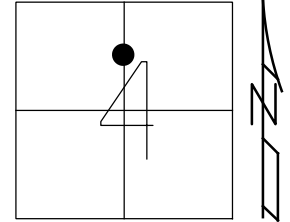
RECORD: P.I.
 STA. 54+79
 $\Delta = 9^\circ 06'$
 $\Delta = 9^\circ 03'$ MEAS.
 $D = 4^\circ 30'$
 $R = 1273.57$
 $T = 101.38$
 $L = 202.22'$
 FD P.K./WASHER
 6/22/04, DCH
 SET MAG/WASHER
 9/17/04, RGN
 FD MAG/WASHER
 REFF 7
 11/3/20, JFO
 SET MAG/WASHER
 10/5/22, TDN



O.D.O.T. DISTRICT 2 SURVEY OFFICE (USE ONLY)

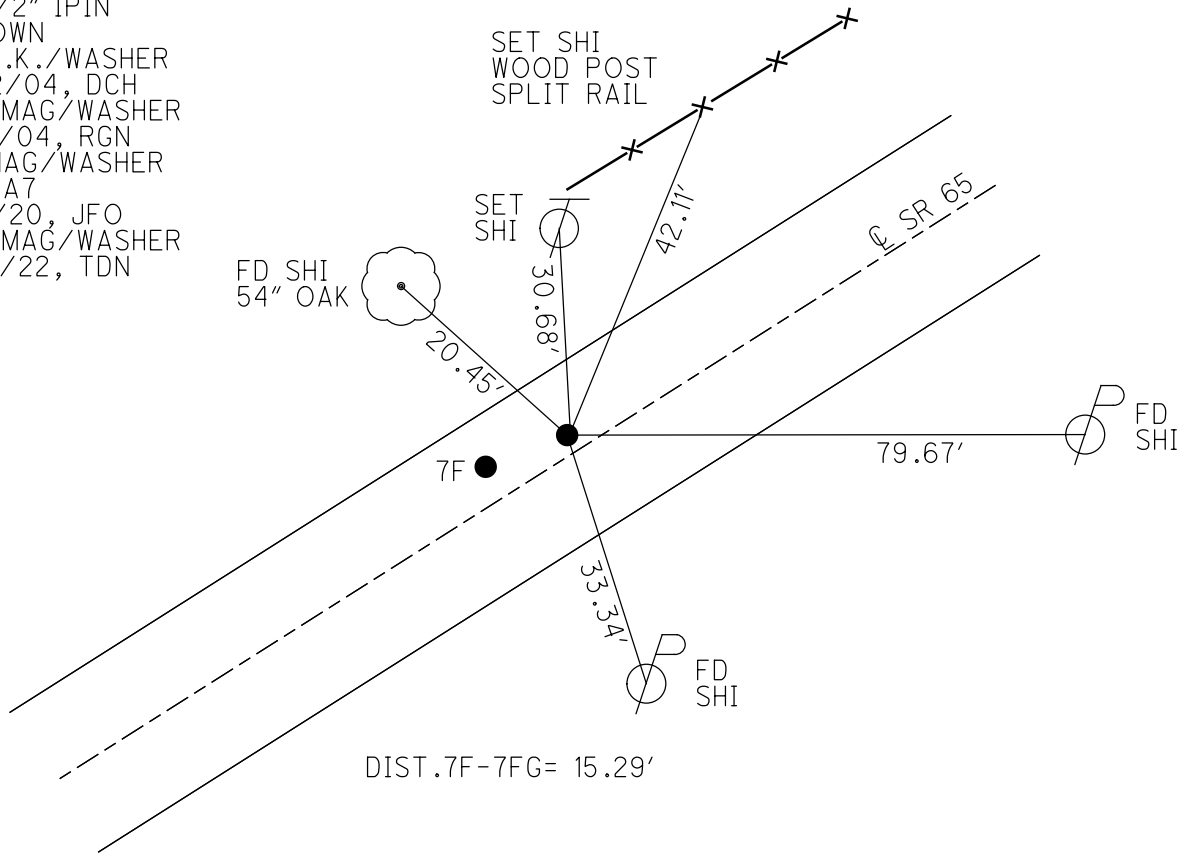
PERSONNEL	REFERENCE NO. <u>7 FA</u>	SHEET <u>34</u> OF <u>40</u>
NOTES <u>RHOADES</u>	DATE <u>3/30/22</u>	ROUTE <u>SR 65</u>
H.C. <u>NIESE</u>	WEATHER <u>CLOUDY</u>	COUNTY <u>WOOD</u>
R.C. <u>KETNER</u>	TEMP. <u>40°</u>	TOWNSHIP <u>GRAND RAPIDS</u>
<u>AUBLE</u>		SECTION <u>4</u>
DWG BY <u>RHOADES</u>	PID <u>95796</u>	T <u>5</u> N R <u>9</u> E

TYPE MONUMENT MAG/WASHER
 ON SURFACE - ~~BELOW~~ ON
 OFFSET C PAVEMENT 1.6' LT : ~~RT~~
8.2' TO LT EDGE PAVEMENT
 STATION: 155+44.55



HORZ. DATUM: NAD83 2011 GEOID: NAVD88 2018
 GRID: NORTHING: 643386.281 EASTING: 1602367.133

RECORD:
 ORIGIN UNKNOWN
 FD 1/2" IPIN
 1" DOWN
 FD P.K./WASHER
 6/22/04, DCH
 SET MAG/WASHER
 9/17/04, RGN
 FD MAG/WASHER
 REFFA7
 11/3/20, JFO
 SET MAG/WASHER
 10/5/22, TDN



O.D.O.T. DISTRICT 2 SURVEY OFFICE (USE ONLY)

PERSONNEL

REFERENCE NO. 7 G

SHEET 35 OF 40

NOTES RHOADES
 H.C. NIESE
 R.C. KETNER
AUBLE

DATE 3/30/22
 WEATHER CLOUDY
 TEMP. 46°

ROUTE SR 65
 COUNTY WOOD
 TOWNSHIP GRAND RAPIDS
 SECTION 4
T 5 N R 9 E

DWG BY RHOADES PID 95796

TYPE MONUMENT P.K./WASHER

~~ON SURFACE~~ - BELOW 2 1/2"

OFFSET ℄ PAVEMENT 0.6' RT : RT
9.0' TO RT EDGE PAVEMENT

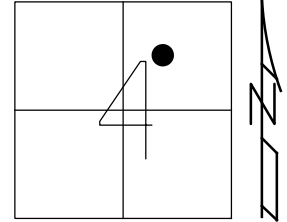
STATION: 165+62.66

HORZ.DATUM: NAD83 2011

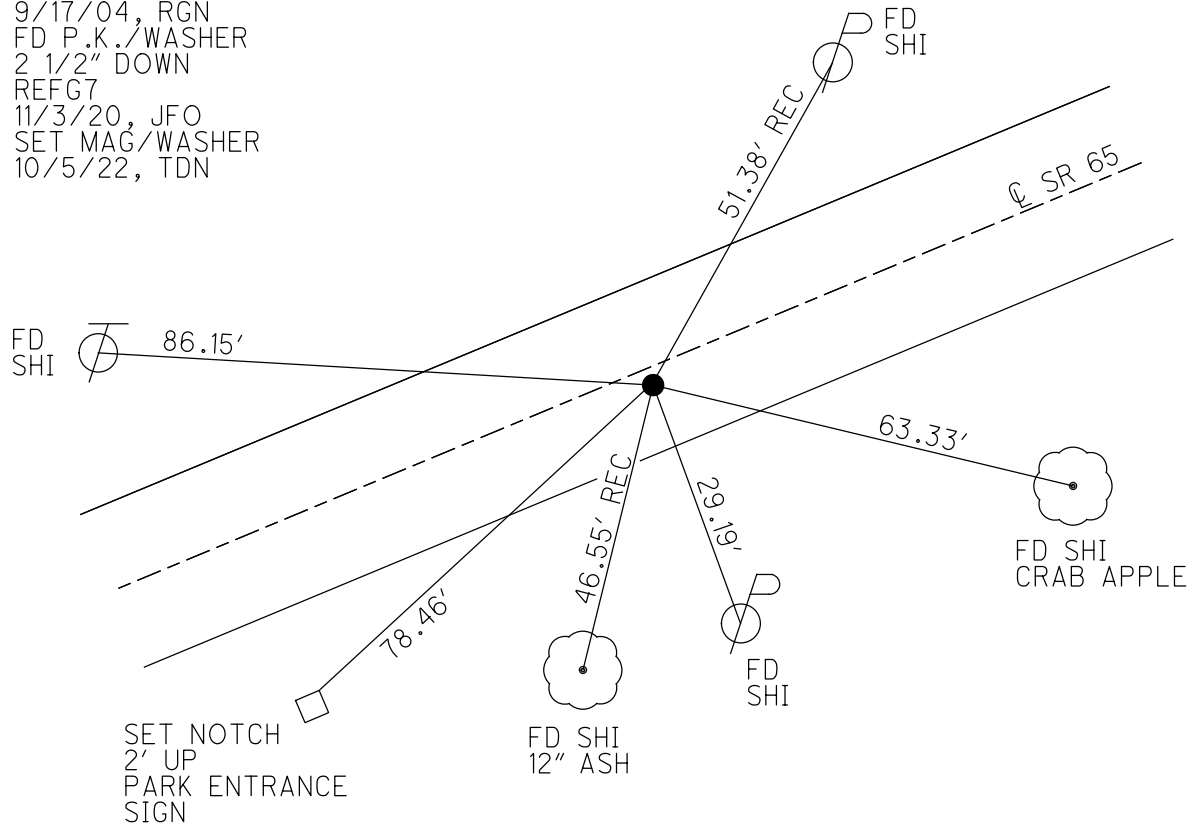
GEOID: NAVD88 2018

GRID: NORTHING: 643573.328

EASTING: 1603368.727



RECORD: P.O.T.
 ORIGIN UNKNOWN
 FD R.R.SPIKE
 1" DOWN
 FD P.K./WASHER
 6/22/04, DCH
 SET MAG/WASHER
 9/17/04, RGN
 FD P.K./WASHER
 2 1/2" DOWN
 REFG7
 11/3/20, JFO
 SET MAG/WASHER
 10/5/22, TDN



O.D.O.T. DISTRICT 2 SURVEY OFFICE (USE ONLY)

PERSONNEL

REFERENCE NO. 7 GA

SHEET 36 OF 40

NOTES O'DONNELL

DATE 11/3/20

ROUTE SR 65

H.C. AUBLE

WEATHER SUNNY

COUNTY WOOD

R.C. O'DONNELL

TEMP. 40°

TOWNSHIP GRAND RAPIDS

DWG BY RHOADES

PID 95796

SECTION 4

T 5 N R 9 E

TYPE MONUMENT P.K./WASHER

ON SURFACE - BELOW ON

OFFSET C PAVEMENT 2.0' LT : RT
8.6' TO LT EDGE PAVEMENT

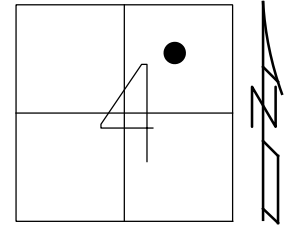
STATION: 187+61.18

HORZ.DATUM: NAD83 2011

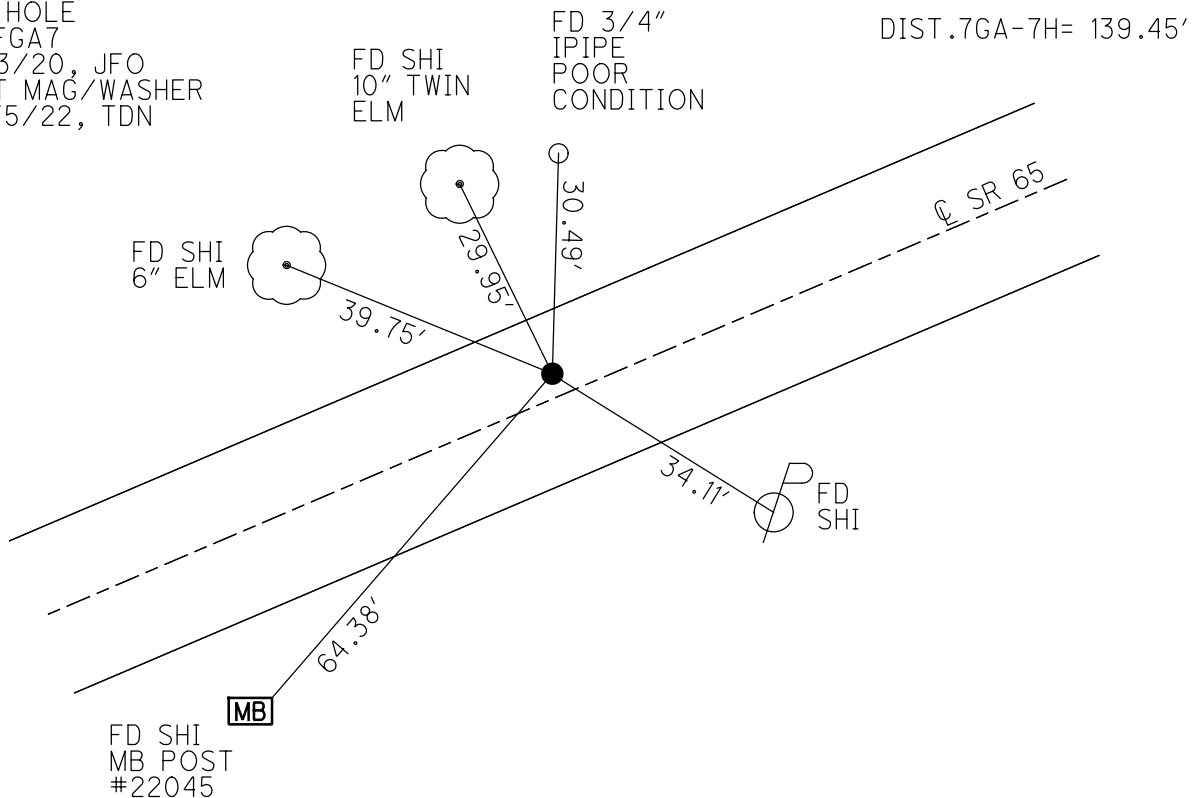
GEOID: NAVD88 2018

GRID: NORTHING: 643974.908

EASTING: 1605541.975



RECORD: P.C.
 FD R.R.SPIKE
 FD P.K./WASHER
 6/22/04, DCH
 SET MAG/WASHER
 9/17/04, RGN
 FD HOLE
 REFGA7
 11/3/20, JFO
 SET MAG/WASHER
 10/5/22, TDN



O.D.O.T. DISTRICT 2 SURVEY OFFICE (USE ONLY)

PERSONNEL

REFERENCE NO. 7 H

SHEET 37 OF 40

NOTES RHOADES DATE 3/30/22
 H.C. NIESE WEATHER CLOUDY
 R.C. KETNER TEMP. 45°
AUBLE

ROUTE SR 65
 COUNTY WOOD
 TOWNSHIP GRAND RAPIDS
 SECTION 4
T 5 N R 9 E

DWG BY RHOADES PID 95796

TYPE MONUMENT MAG SHANK

ON SURFACE - ~~BELOW~~ ON

OFFSET 7.4' LT : ~~RT~~

2.9' TO LT EDGE PAVEMENT

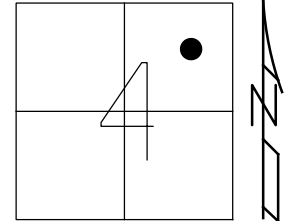
STATION: 189+12.14

HORIZ.DATUM: NAD83 2011

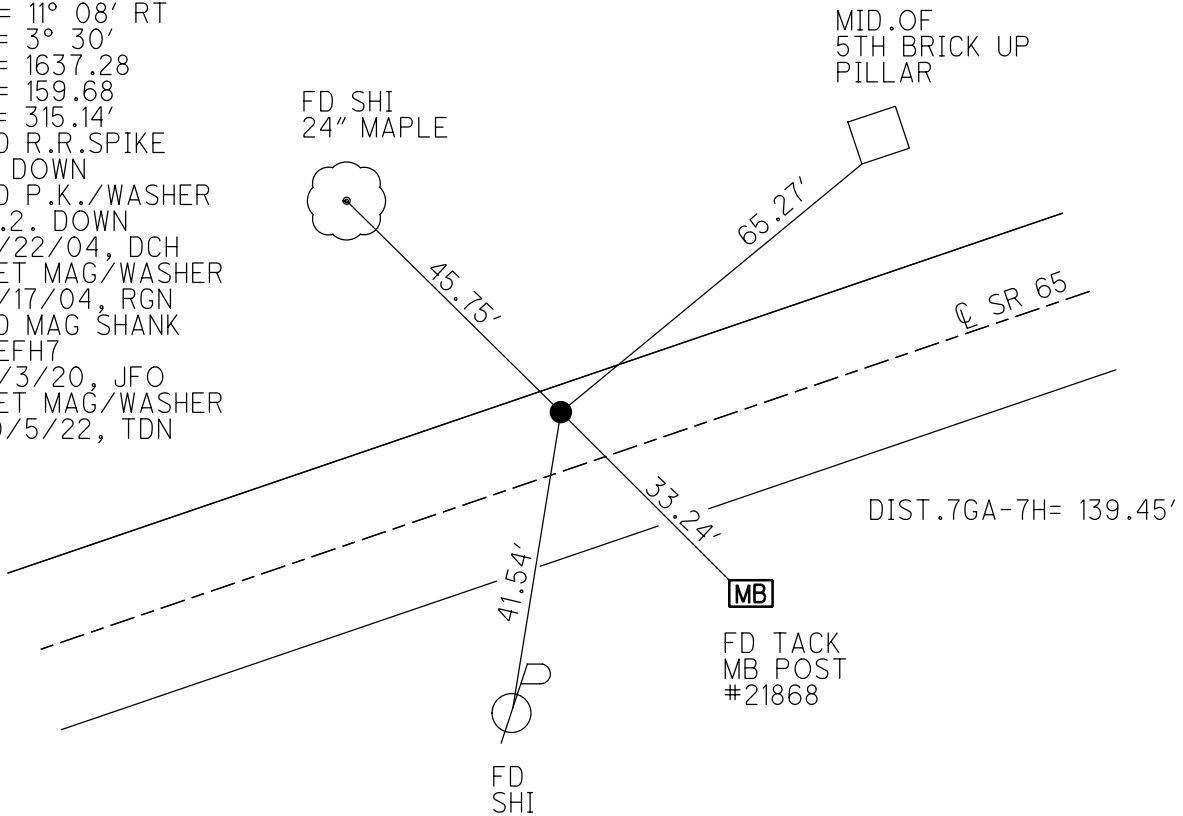
GEOID: NAVD88 2018

GRID: NORTHING: 644000.233

EASTING: 1605679.091



RECORD: P.I.
 STA.88+76.9
 $\Delta = 11^\circ 08' RT$
 $D = 3^\circ 30'$
 $R = 1637.28$
 $T = 159.68$
 $L = 315.14'$
 FD R.R.SPIKE
 1" DOWN
 FD P.K./WASHER
 0.2. DOWN
 6/22/04, DCH
 SET MAG/WASHER
 9/17/04, RGN
 FD MAG SHANK
 REFH7
 11/3/20, JFO
 SET MAG/WASHER
 10/5/22, TDN



O.D.O.T. DISTRICT 2 SURVEY OFFICE (USE ONLY)

PERSONNEL

REFERENCE NO. 71

SHEET 38 OF 40

NOTES RHOADES

DATE 3/30/22

ROUTE SR 65

H.C. AUBLE

WEATHER CLOUDY

COUNTY WOOD

R.C. KETNER

TEMP. 46°

TOWNSHIP GRAND RAPIDS

AUBLE

SECTION 3

DWG BY RHOADES PID 95796

T 5 N R 9 E

TYPE MONUMENT 1" IPIPE

~~ON SURFACE~~ - BELOW 4"

OFFSET Q PAVEMENT 15.7' ~~LT~~ : RT

5.7' RT TO RT EDGE PAVEMENT

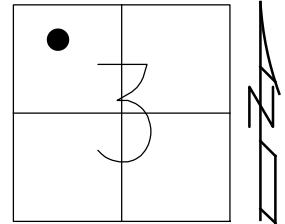
STATION: 194+67.67

HORZ.DATUM: NAD83 2011

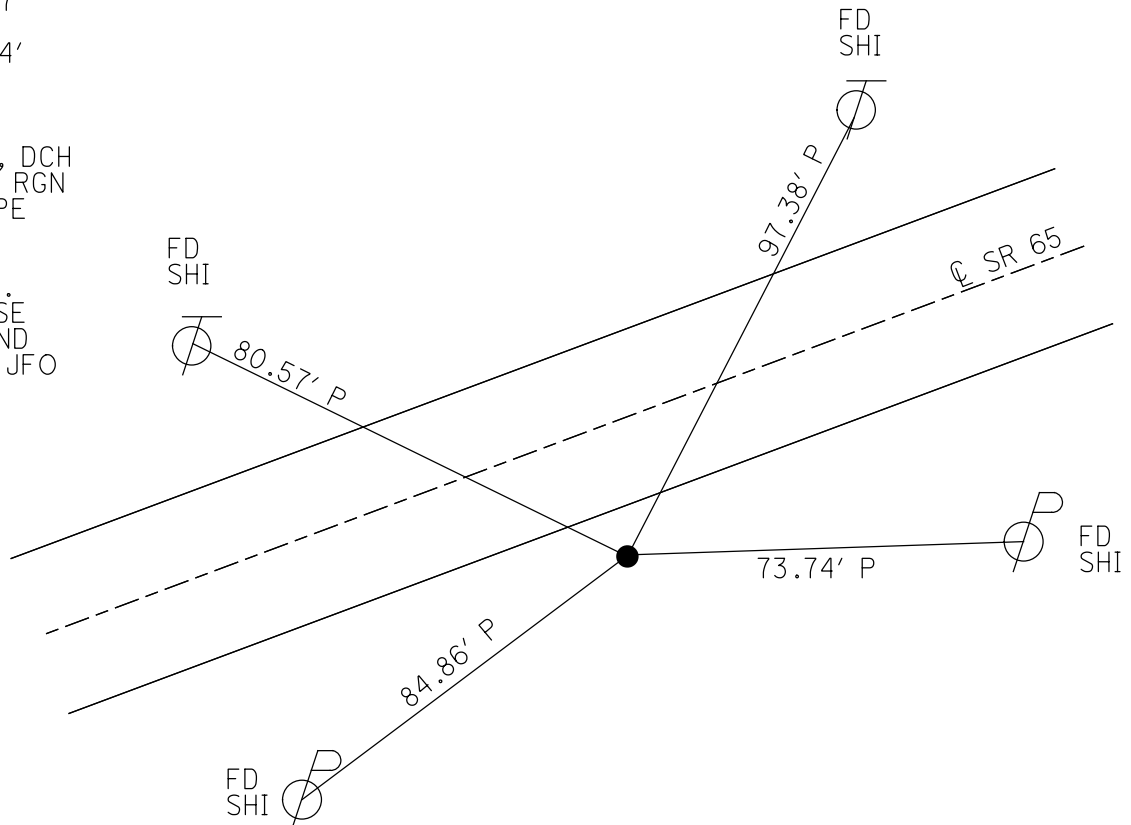
GEOID: NAVD88 2018

GRID: NORTHING: 643999.631

EASTING: 1606235.469



RECORD: P.I.
 STA. 94+13.3
 $\Delta = 20^\circ 22' \text{ LT}$
 $D = 6^\circ 00'$
 $R = 955.37$
 $T = 171.58$
 $L = 339.44'$
 FD IPIPE
 FD IPIPE
 4" DOWN
 6/22/04, DCH
 9/17/04, RGN
 FD 1" IPIPE
 4" DOWN
 REF17
 BENT S.E.
 SHOT BASE
 AT GROUND
 11/3/20, JFO



O.D.O.T. DISTRICT 2 SURVEY OFFICE (USE ONLY)

PERSONNEL

REFERENCE NO. 8

SHEET 39 OF 40

NOTES RHOADES

DATE 3/30/22

ROUTE SR 65

H.C. NIESE

WEATHER CLOUDY

COUNTY WOOD

R.C. KETNER

TEMP. 46°

TOWNSHIP GRAND RAPIDS

AUBLE

DWG BY RHOADES

PID 95796

SECTION 3

T 5 N R 9 E

TYPE MONUMENT 1" IPIPE

~~ON SURFACE~~ - BELOW 6"

OFFSET Q PAVEMENT 12' ~~RT~~ : RT

2.6' TO RT EDGE PAVEMENT

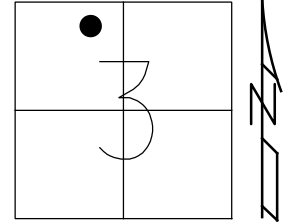
STATION: 199+33.44

HORZ. DATUM: NAD83 2011

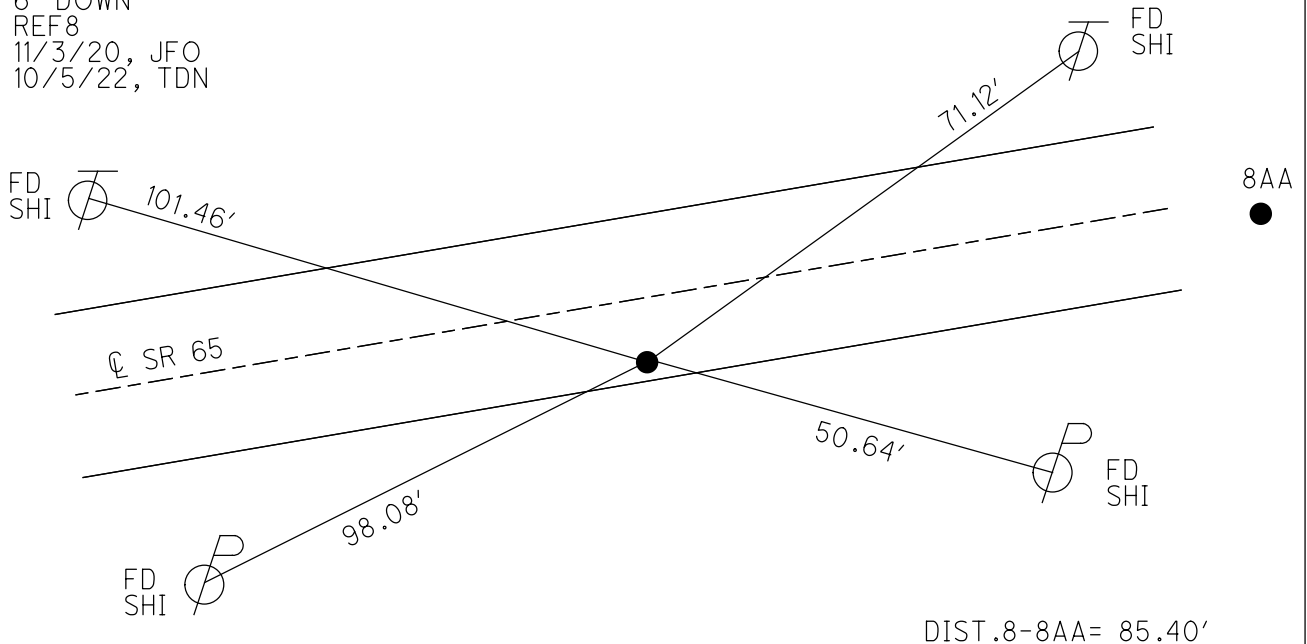
GEOID: NAVD88 2018

GRID: NORTHING: 644152.214

EASTING: 1606678.675



RECORD: P.I.
 STA. 99+97.9
 $\Delta = 14^\circ 45' \text{ LT}$
 $D = 6^\circ 00'$
 $R = 955.37$
 $T = 123.53$
 $L = 245.63'$
 FD 1" IPIPE
 4" DOWN
 6/22/04, DCH
 SET MAG/WASHER
 9/17/04, RGN
 FD 1" IPIPE
 6" DOWN
 REF8
 11/3/20, JFO
 10/5/22, TDN



O.D.O.T. DISTRICT 2 SURVEY OFFICE (USE ONLY)

PERSONNEL

REFERENCE NO. 8 AA

SHEET 40 OF 40

NOTES RHOADES

DATE 3/30/22

ROUTE SR 65

H.C. NIESE

WEATHER CLOUDY

COUNTY WOOD

R.C. KETNER
AUBLE

TEMP. 46°

TOWNSHIP GRAND RAPIDS

DWG BY RHOADES PID 95796

SECTION 3
T 5 N R 9 E

TYPE MONUMENT MAG/WASHER

ON SURFACE - ~~BELOW~~ ON

OFFSET 3' ± : RT

13.3' TO LT EDGE PAVEMENT

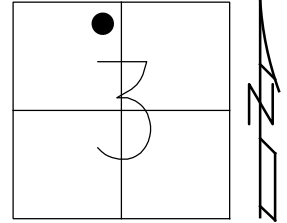
STATION: 200+17.36

HORZ.DATUM: NAD83 2011

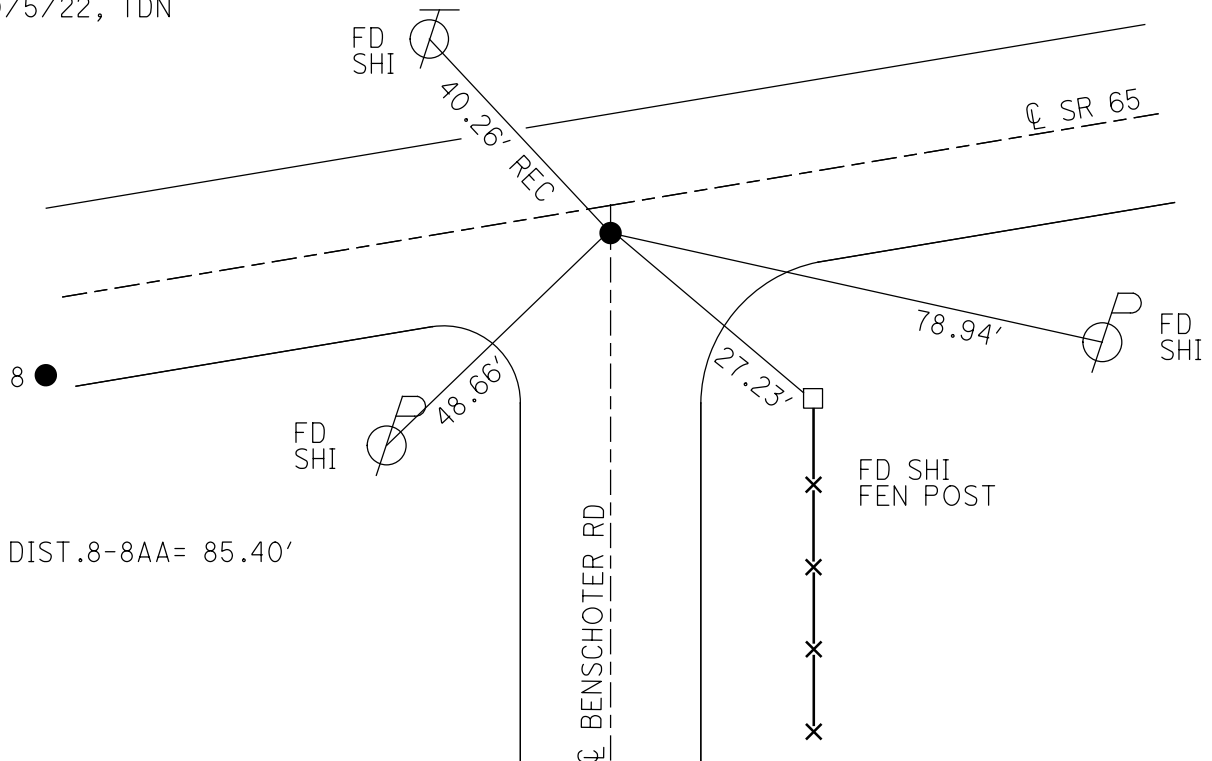
GEOID: NAVD88 2018

GRID: NORTHING: 644200.639

EASTING: 1606749.021



RECORD:
ORIGIN UNKNOWN
FD MAG/SHI
6/22/04, DCH
SET MAG/WASHER
9/17/04, RGN
FD MAG/WASHER
REFAA8
11/3/20, JFO
SET MAG/WASHER
10/5/22, TDN



O.D.O.T. DISTRICT 2 SURVEY OFFICE (USE ONLY)

PERSONNEL

REFERENCE NO. 8 AB

SHEET 1 OF 22

NOTES RHOADES

DATE 3/30/22

ROUTE SR 65

H.C. NIESE

WEATHER WINDY

COUNTY WOOD

R.C. AUBLE
KETNER

TEMP. 61°

TOWNSHIP GRAND RAPIDS

DWG BY RHOADES

PID 95796

SECTION 3

T 5 N R 9 E

TYPE MONUMENT MAG/WASHER

ON SURFACE - ~~BELOW~~ ON _____

OFFSET \odot PAVEMENT 5' LT : ~~RT~~

4.5' TO LT EDGE PAVEMENT

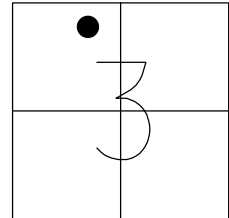
STATION: 207+41.18

HORZ.DATUM: NAD83 2011

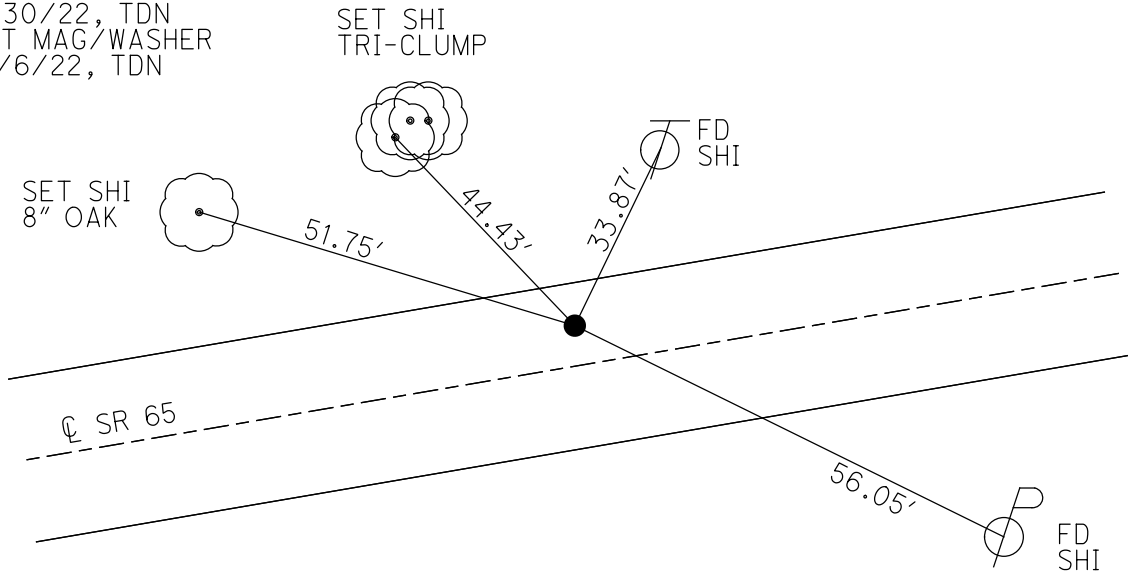
GEOID: NAVD88 2018

GRID: NORTHING: 644608.937

EASTING: 1607347.095



RECORD: P.I.
STA.106+90
 $\Delta = 9^\circ 28'$ MEAS
STA.207+54
6/9/82
SET SM.R.R.SPIKE
10/12/72
SET P.K./WASHER
6/8/92
FD MAG/WASHER
REFAB8
3/30/22, TDN
SET MAG/WASHER
10/6/22, TDN

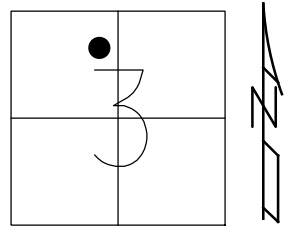


O.D.O.T. DISTRICT 2 SURVEY OFFICE (USE ONLY)

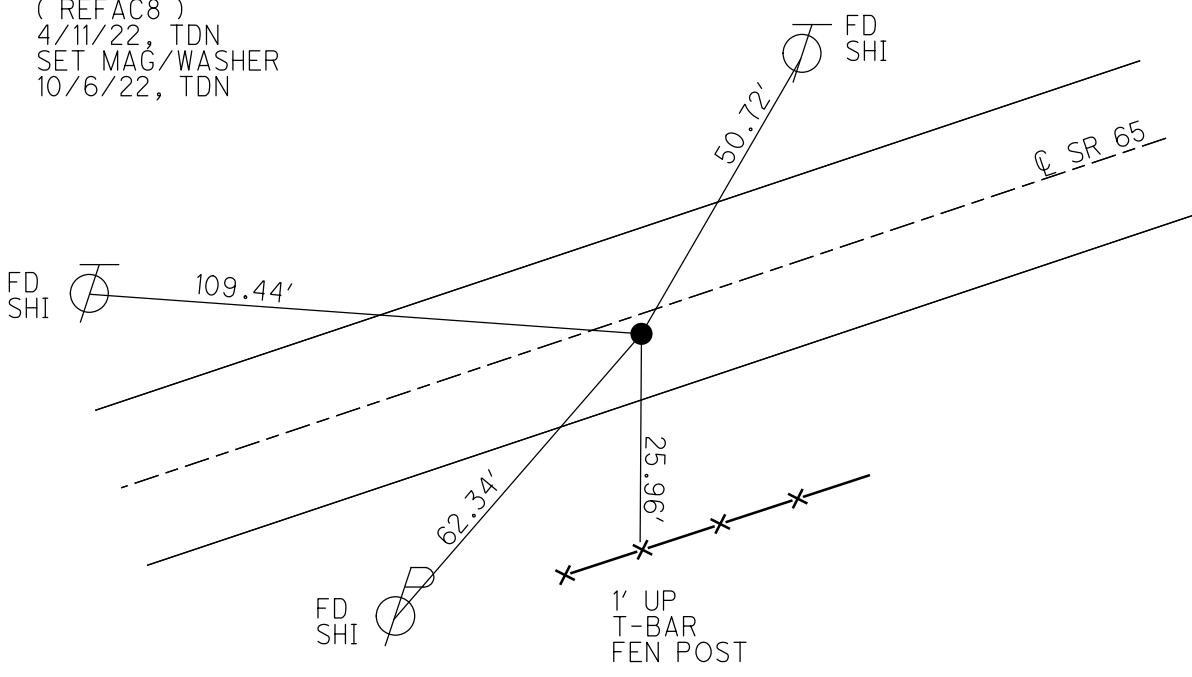
PERSONNEL _____ REFERENCE NO. 8 B SHEET 2 OF 22
 NOTES RHOADES DATE 4/11/22 ROUTE SR 65
 H.C. NIESE WEATHER RAIN COUNTY WOOD
 R.C. KETNER TEMP. 63° TOWNSHIP GRAND RAPIDS
O'DONNELL SECTION 3
 DWG BY RHOADES PID 95796 T 5 N R 9 E

TYPE MONUMENT P.K.SHANK
~~ON SURFACE~~ - BELOW 1"
 OFFSET 0.9' LT : RT
8.7' TO RT EDGE PAVEMENT
 STATION: 212+11.49

HORZ.DATUM: NAD83 2011 GEOID: NAVD88 2018
 GRID: NORTHING: 644806.600 EASTING: 1607774.524



RECORD: P.I.
 1923-1924 PLANS
 STA. 111+60.8
 $\Delta = 1^\circ 01' \text{ LT}$
 FD P.K./WASHER
 6/23/04, DCH
 SET P.K./WASHER
 9/17/04, RGN
 FD P.K.SHANK
 1" DOWN
 (REFAC8)
 4/11/22, TDN
 SET MAG/WASHER
 10/6/22, TDN



O.D.O.T. DISTRICT 2 SURVEY OFFICE (USE ONLY)

PERSONNEL

REFERENCE NO. 8 C

SHEET 3 OF 22

NOTES RHOADES

DATE 3/30/22

ROUTE SR 65

H.C. NIESE

WEATHER WINDY

COUNTY WOOD

R.C. AUBLE

TEMP. 61°

TOWNSHIP GRAND RAPIDS

KETNER

SECTION 3

DWG BY RHOADES

PID 95796

T 5 N R 9 E

TYPE MONUMENT MAG/WASHER

ON SURFACE - ~~BELOW~~ ON

OFFSET 2.4' RT PAVEMENT

7.4' TO RT EDGE PAVEMENT

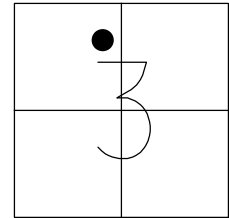
STATION: 220+00.44

HORZ. DATUM: NAD83 2011

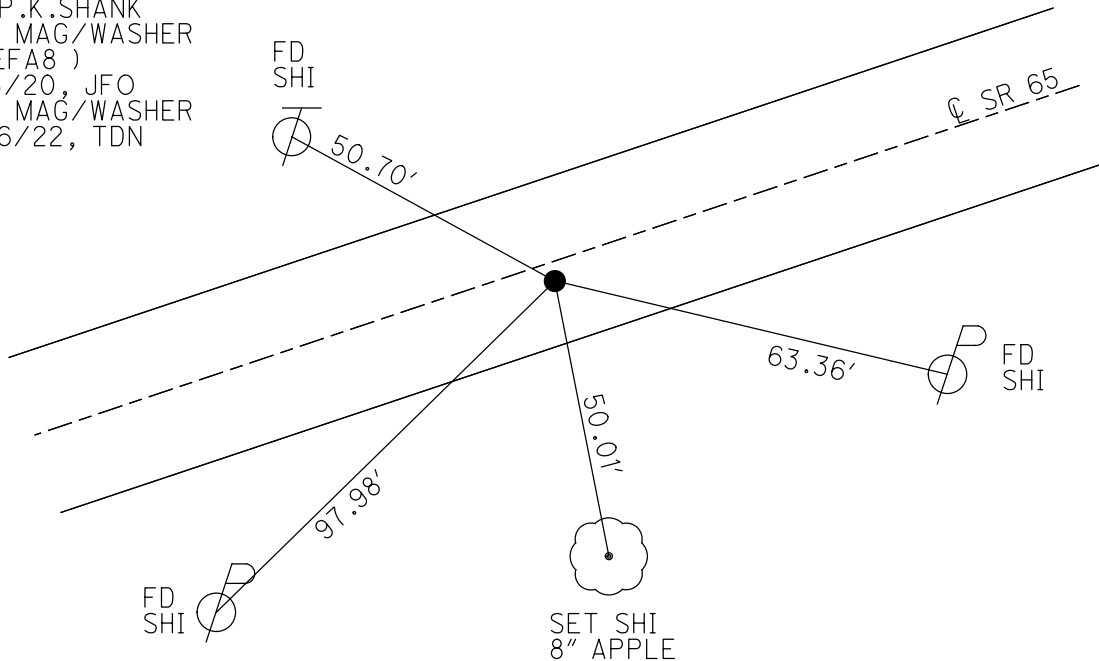
GEOID: NAVD88 2018

GRID: NORTHING: 645151.259

EASTING: 1608484.132



RECORD: P.I.
 1923-1924 PLANS
 STA. 119+49.75
 $\Delta = 1^\circ 45' \text{ LT}$
 SET P.K./WASHER
 5/1/92, MB
 FD P.K./WASHER
 6/23/04, DCH
 SET P.K./WASHER
 9/17/04, RGN
 FD P.K./WASHER
 4/20/15, EBW
 FD P.K.SHANK
 SET MAG/WASHER
 (REFA8)
 11/3/20, JFO
 SET MAG/WASHER
 10/6/22, TDN



O.D.O.T. DISTRICT 2 SURVEY OFFICE (USE ONLY)

PERSONNEL

REFERENCE NO. 9

SHEET 4 OF 22

NOTES RHOADES

DATE 3/30/22

ROUTE SR 65

H.C. NIESE

WEATHER WINDY

COUNTY WOOD

R.C. KETNER

TEMP. 64°

TOWNSHIP GRAND RAPIDS

AUBLE

SECTION 3

DWG BY RHOADES

PID 95796

T 5 N R 9 E

TYPE MONUMENT MAG/WASHER

ON SURFACE - ~~BELOW~~ ON

OFFSET Q PAVEMENT 5.6' ~~±~~ : RT

4.1' TO RT EDGE PAVEMENT

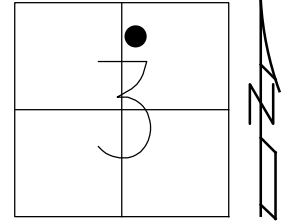
STATION: 225+38.40

HORIZ.DATUM: NAD83 2011

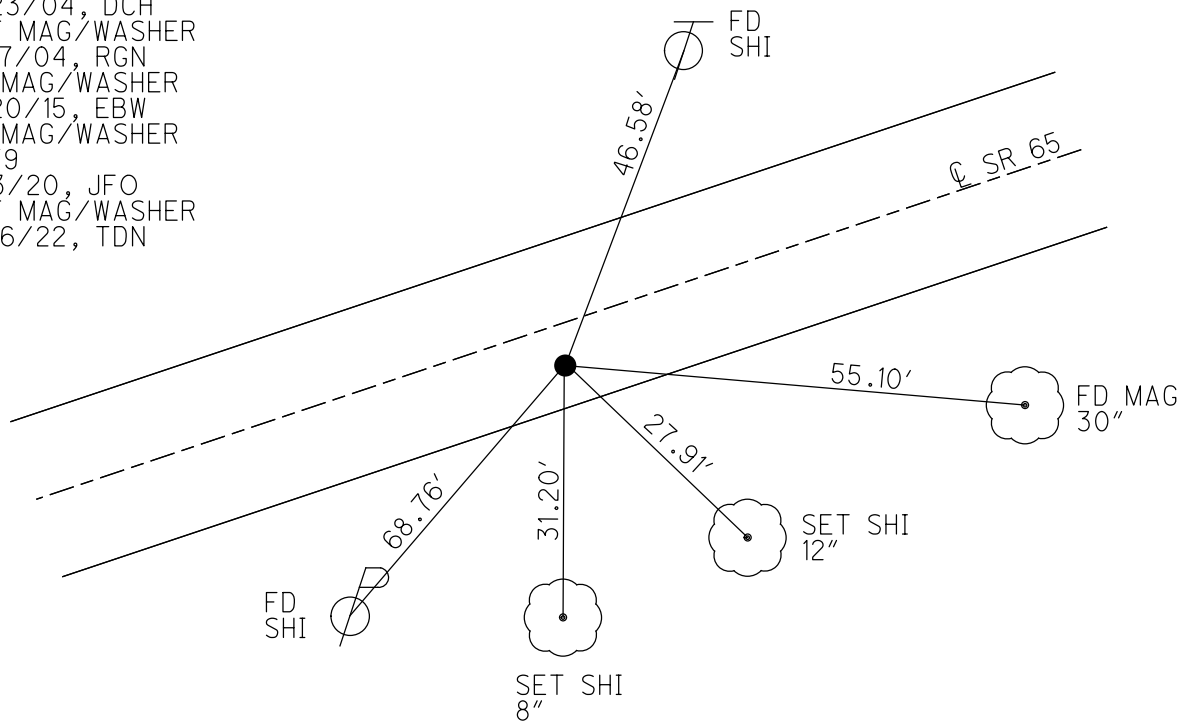
GEOID: NAVD88 2018

GRID: NORTHING: 645401.648

EASTING: 1608960.267



RECORD: P.I.
 1923-1924 PLANS
 STA. 124+88
 $\Delta = 8^{\circ} 56' \text{ LT}$
 $D = 5^{\circ} 00'$
 $R = 1146.28$
 $T = 89.52$
 $L = 178.67$
 FD P.K./WASHER
 6/23/04, DCH
 SET MAG/WASHER
 9/17/04, RGN
 FD MAG/WASHER
 4/20/15, EBW
 FD MAG/WASHER
 REF9
 11/3/20, JFO
 SET MAG/WASHER
 10/6/22, TDN

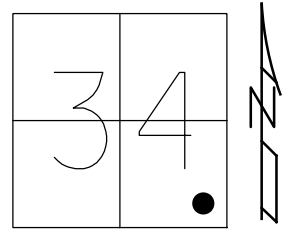


O.D.O.T. DISTRICT 2 SURVEY OFFICE (USE ONLY)

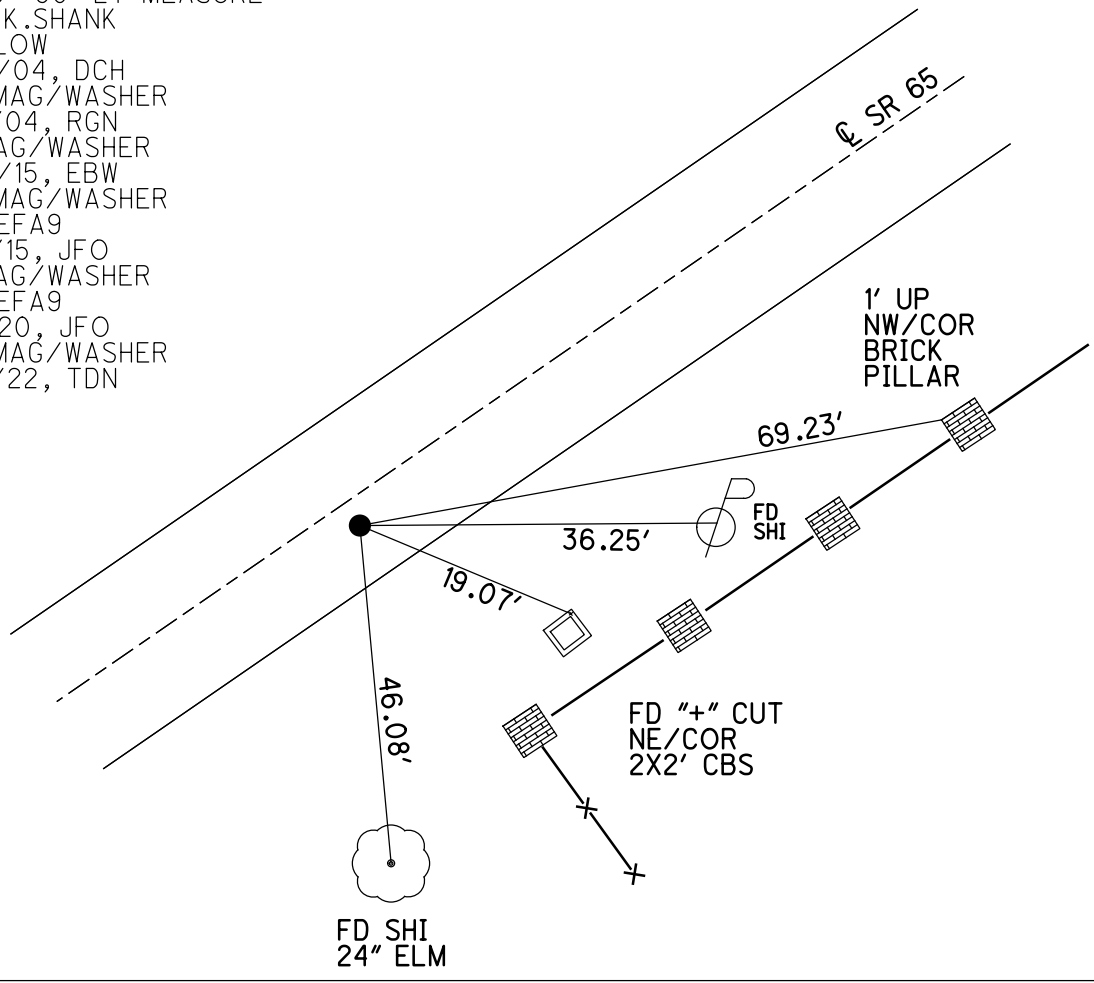
PERSONNEL _____ REFERENCE NO. 9 A SHEET 5 OF 22
 NOTES RHOADES DATE 4/11/22 ROUTE SR 65
 H.C. NIESE WEATHER FAIR COUNTY WOOD
 R.C. KETNER TEMP. 55° TOWNSHIP WASHINGTON
 O'DONNELL SECTION 34
 DWG BY RHOADES PID 95796 T 5 N R 9 E

TYPE MONUMENT MAG/WASHER
 ON SURFACE - ~~BELOW~~ ON
 OFFSET Q PAVEMENT 1.2' ~~RT~~ : RT
8.8' TO RT EDGE PAVEMENT
 STATION: 231+16.82

HORZ. DATUM: NAD83 2011 GEOID: NAVD88 2018
 GRID: NORTHING: 645746.163 EASTING: 1609425.335



RECORD: P.I.
 STA. 130+65.5
 $\Delta = 0^\circ 50'$ LT PLAN
 $\Delta = 0^\circ 50'$ LT MEASURE
 FD P.K. SHANK
 1" BELOW
 6/23/04, DCH
 SET MAG/WASHER
 9/17/04, RGN
 FD MAG/WASHER
 4/20/15, EBW
 SET MAG/WASHER
 NEWREF A9
 9/16/15, JFO
 FD MAG/WASHER
 NEWREF A9
 11/3/20, JFO
 SET MAG/WASHER
 10/6/22, TDN



O.D.O.T. DISTRICT 2 SURVEY OFFICE (USE ONLY)

PERSONNEL

REFERENCE NO. 9 B

SHEET 6 OF 22

NOTES RHOADES
 H.C. NIESE
 R.C. KETNER
O'DONNELL

DATE 4/11/15
 WEATHER FAIR
 TEMP. 55°

ROUTE SR 65
 COUNTY WOOD
 TOWNSHIP WASHINGTON
 SECTION 34

DWG BY RHOADES PID 95796

T 5 N R 9 E

TYPE MONUMENT MAG/WASHER

ON SURFACE - ~~BELOW~~ ON

OFFSET 0.4' RT

9.4' TO RT EDGE PAVEMENT

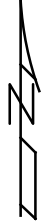
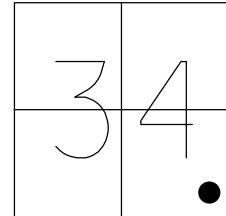
STATION: 234+20.25

HORZ. DATUM: NAD83 2011

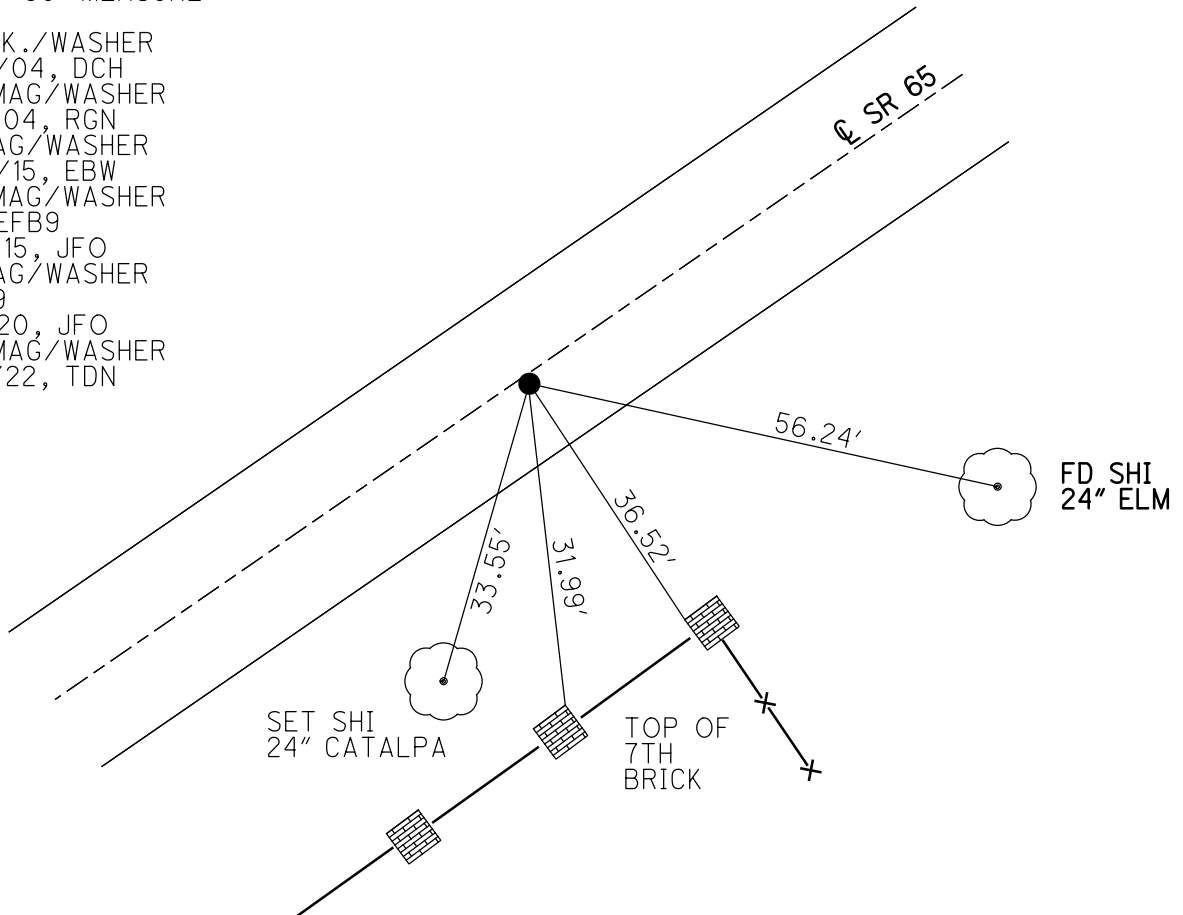
GEOID: NAVD88 2018

GRID: NORTHING: 645930.717

EASTING: 1609666.187



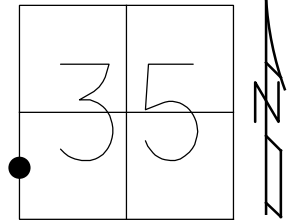
RECORD: P.I.
 STA. 133+69
 $\Delta = 1^\circ 35'$ PLAN
 $\Delta = 1^\circ 35'$ MEASURE
 1972
 FD P.K./WASHER
 6/23/04, DCH
 SET MAG/WASHER
 9/17/04, RGN
 FD MAG/WASHER
 4/20/15, EBW
 SET MAG/WASHER
 NEWREFB9
 9/16/15, JFO
 FD MAG/WASHER
 REFB9
 11/3/20, JFO
 SET MAG/WASHER
 10/6/22, TDN



O.D.O.T. DISTRICT 2 SURVEY OFFICE (USE ONLY)

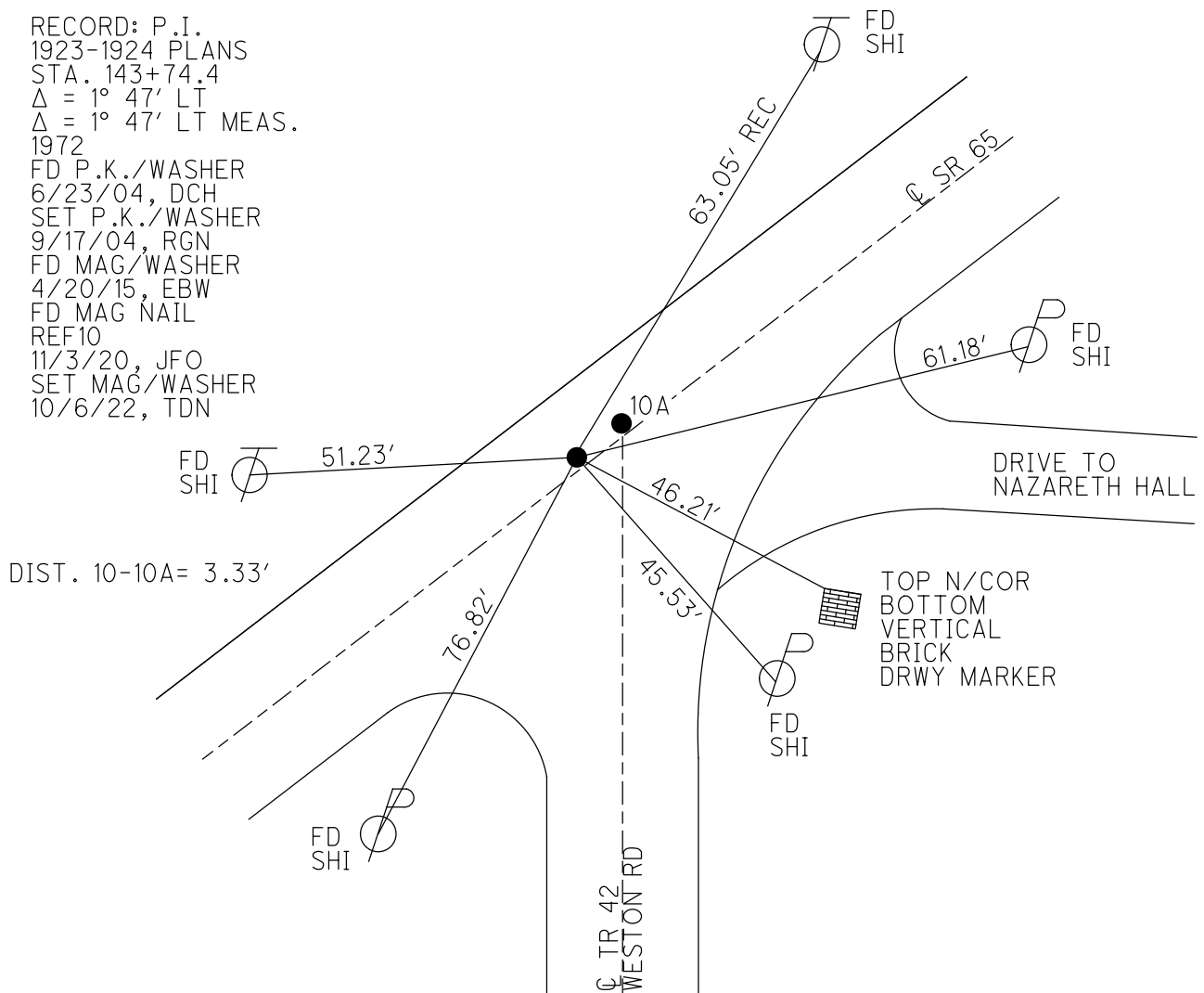
PERSONNEL _____ REFERENCE NO. 10 SHEET 7 OF 22
 NOTES RHOADES DATE 4/11/22 ROUTE SR 65
 H.C. NIESE WEATHER FAIR COUNTY WOOD
 R.C. KETNER TEMP. 55° TOWNSHIP WASHINGTON
 _____ O'DONNELL SECTION 35
 DWG BY RHOADES PID 95796 T 5 N R 9 E

TYPE MONUMENT MAG/WASHER
 ON SURFACE - ~~BELOW~~ ON _____
 OFFSET 0.8' TO LT RT PAVEMENT
9.4' TO LT EDGE PAVEMENT
 STATION: 244+25.64



HORZ. DATUM: NAD83 2011 GEOID: NAVD88 2018
 GRID: NORTHING: 646563.716 EASTING: 1610447.280

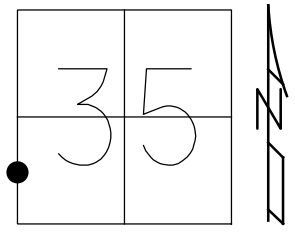
RECORD: P.I.
 1923-1924 PLANS
 STA. 143+74.4
 $\Delta = 1^\circ 47' \text{ LT}$
 $\Delta = 1^\circ 47' \text{ LT MEAS.}$
 1972
 FD P.K./WASHER
 6/23/04, DCH
 SET P.K./WASHER
 9/17/04, RGN
 FD MAG/WASHER
 4/20/15, EBW
 FD MAG NAIL
 REF10
 11/3/20, JFO
 SET MAG/WASHER
 10/6/22, TDN



O.D.O.T. DISTRICT 2 SURVEY OFFICE (USE ONLY)

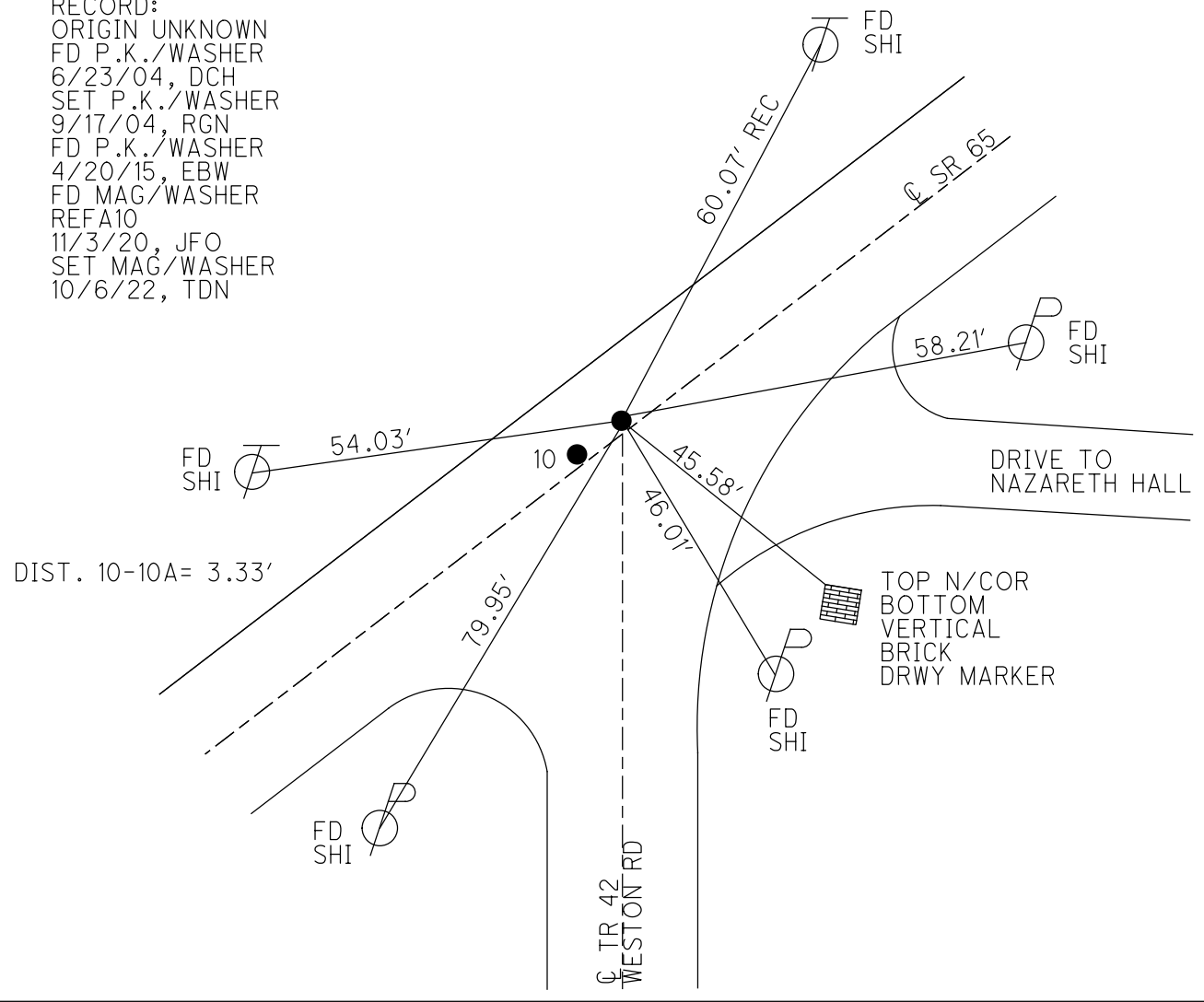
PERSONNEL _____ REFERENCE NO. 10 A SHEET 8 OF 22
 NOTES RHOADES DATE 4/11/22 ROUTE SR 65
 H.C. NIESE WEATHER FAIR COUNTY WOOD
 R.C. KETNER TEMP. 55° TOWNSHIP WASHINGTON
O'DONNELL SECTION 35
 DWG BY RHOADES PID 95796 T 5 N R 9 E

TYPE MONUMENT P.K./WASHER
 ON SURFACE - ~~BELOW~~ ON _____
 OFFSET 0.8' C PAVEMENT LT : ~~RT~~
9.4' TO LT EDGE PAVEMENT
 STATION: 244+28.96



HORZ.DATUM: NAD83 2011 GEOID: NAVD88 2018
 GRID: NORTHING: 646565.852 EASTING: 1610449.844

RECORD:
 ORIGIN UNKNOWN
 FD P.K./WASHER
 6/23/04, DCH
 SET P.K./WASHER
 9/17/04, RGN
 FD P.K./WASHER
 4/20/15, EBW
 FD MAG/WASHER
 REFA10
 11/3/20, JFO
 SET MAG/WASHER
 10/6/22, TDN



O.D.O.T. DISTRICT 2 SURVEY OFFICE (USE ONLY)

PERSONNEL

REFERENCE NO. 11

SHEET 9 OF 22

NOTES RHOADES

DATE 4/11/22

ROUTE SR 65

H.C. NIESE

WEATHER FAIR

COUNTY WOOD

R.C. KETNER

TEMP. 55°

TOWNSHIP WASHINGTON

O'DONNELL

SECTION 35

DWG BY RHOADES PID 95796

T 6 N R 9 E

TYPE MONUMENT P.K./WASHER

~~ON SURFACE~~ - BELOW 3.5"

OFFSET Q PAVEMENT 3.4' LT : ~~RT~~

7.2' TO LT EDGE PAVEMENT

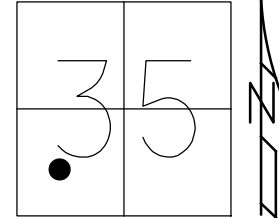
STATION: 251+15.79

HORZ. DATUM: NAD83 2011

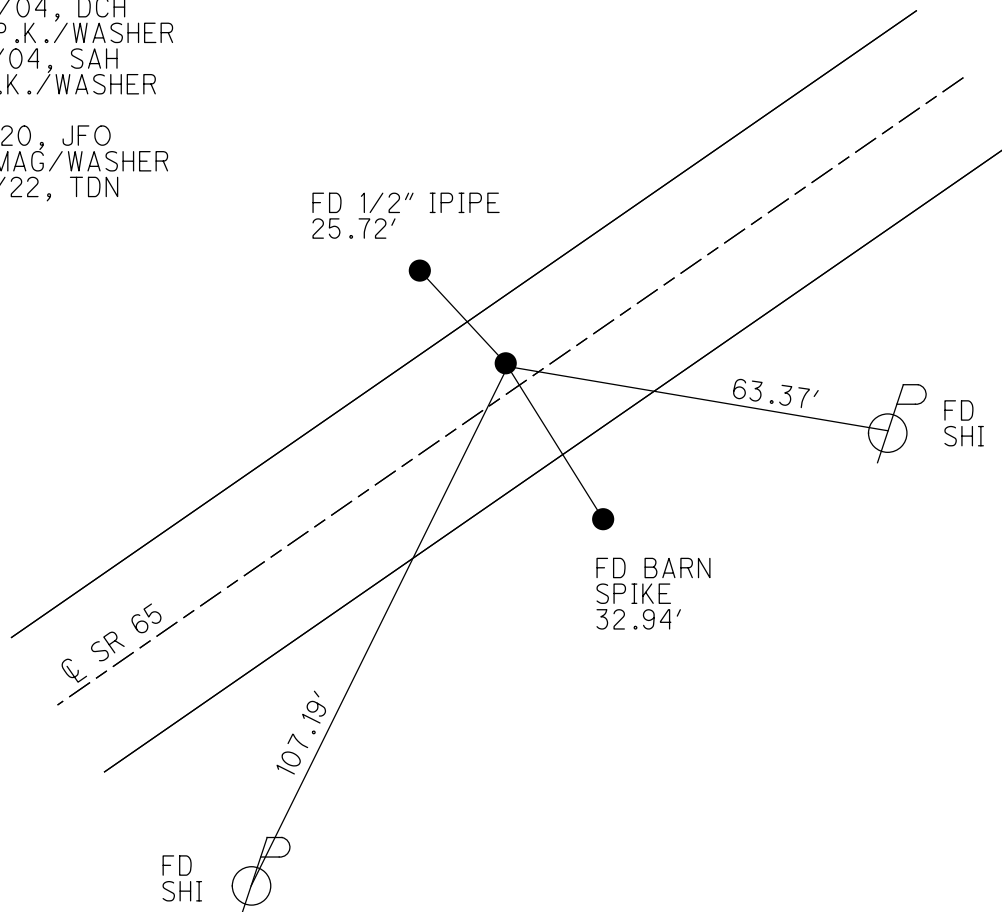
GEOID: NAVD88 2018

GRID: NORTHING: 647014.283

EASTING: 1610970.063



RECORD: P.I.
 STA. 150+64.6
 $\Delta = 2^\circ 39' RT$
 1939
 FD P.K./WASHER
 6/23/04, DCH
 SET P.K./WASHER
 9/16/04, SAH
 FD P.K./WASHER
 REF11
 11/3/20, JFO
 SET MAG/WASHER
 10/6/22, TDN



O.D.O.T. DISTRICT 2 SURVEY OFFICE (USE ONLY)

PERSONNEL

REFERENCE NO. 11 A

SHEET 10 OF 22

NOTES RHOADES

DATE 10/6/22

ROUTE SR 65

H.C. NIESE

WEATHER CLOUDY

COUNTY WOOD

R.C. AUBLE

TEMP. 75°

TOWNSHIP WASHINGTON

SECTION 35

DWG BY RHOADES

PID 95796

T 9 N R 9 E

TYPE MONUMENT MAG/WASHER

ON SURFACE - ~~BELOW~~ ON

OFFSET 0.8' LT : RT

10' TO RT EDGE PAVEMENT

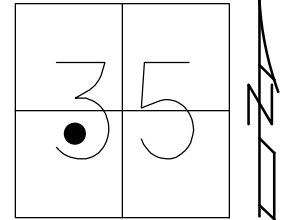
STATION: 256+98.27

HORZ.DATUM: NAD83 2011

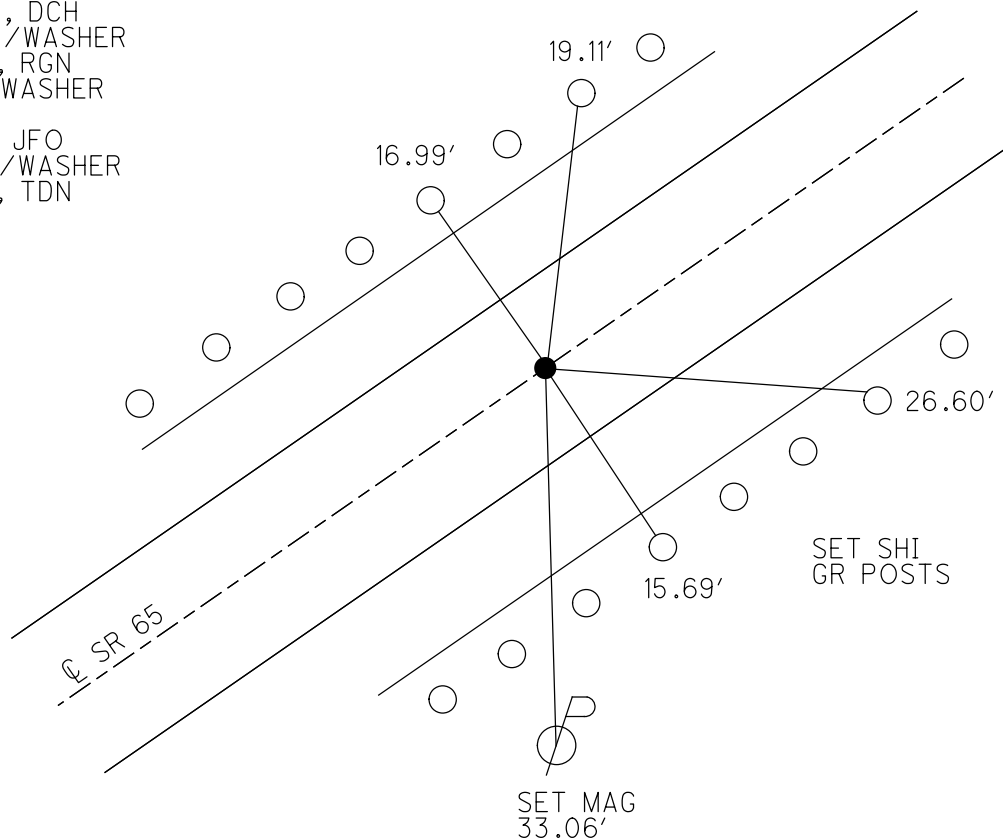
GEOID: NAVD88 2018

GRID: NORTHING: 647373.718

EASTING: 1611428.421



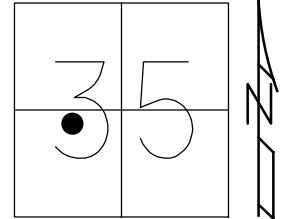
RECORD: P.I.
 STA. 156+54
 $\Delta = 0^\circ 56' \text{ LT}$
 1972
 FD P.K./WASHER
 6/23/04, DCH
 SET P.K./WASHER
 9/17/04, RGN
 FD MAG/WASHER
 REFA11
 11/4/20, JFO
 SET MAG/WASHER
 10/6/22, TDN



O.D.O.T. DISTRICT 2 SURVEY OFFICE (USE ONLY)

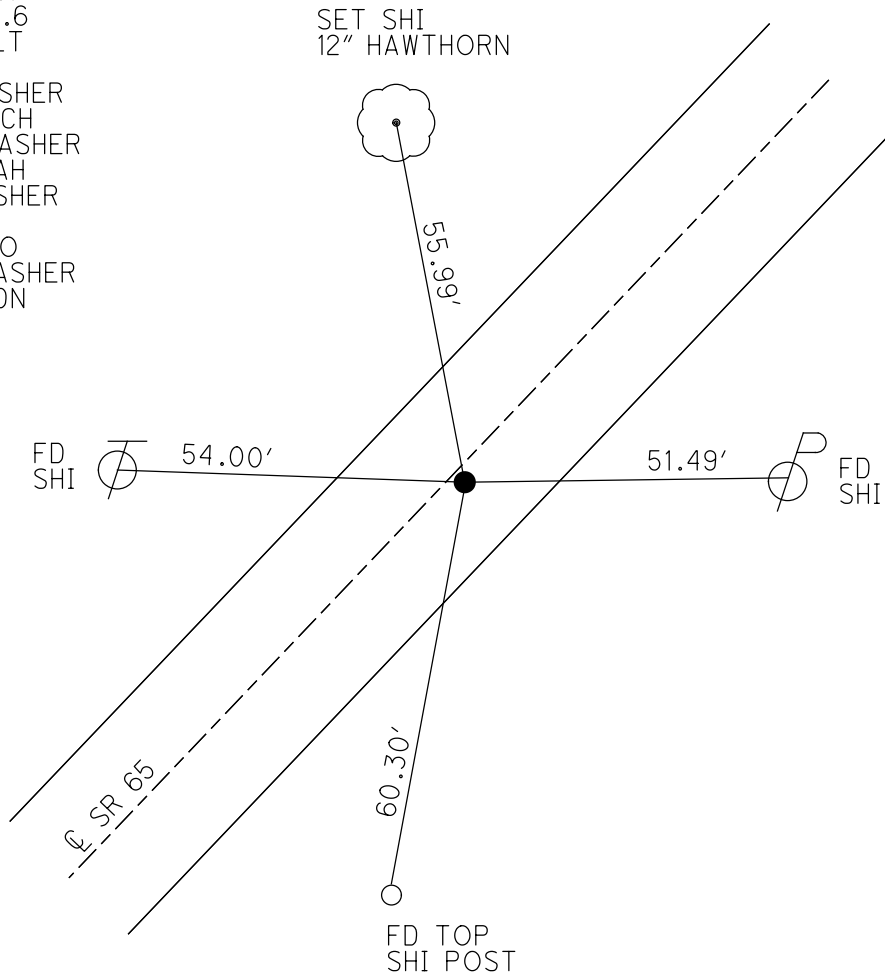
PERSONNEL _____ REFERENCE NO. 11 B SHEET 11 OF 22
 NOTES RHOADES DATE 4/11/22 ROUTE SR 65
 H.C. NIESE WEATHER FAIR COUNTY WOOD
 R.C. KETNER TEMP. 63° TOWNSHIP WASHINGTON
O'DONNELL SECTION 35
 DWG BY RHOADES PID 95796 T 6 N R 9 E

TYPE MONUMENT MAG/WASHER
 ON SURFACE - ~~BELOW~~ ON _____
 OFFSET \varnothing PAVEMENT 1.5' ~~LT~~ : RT
7.9' TO RT EDGE PAVEMENT
 STATION: 262+60.40



HORIZ.DATUM: NAD83 2011 GEOID: NAVD88 2018
 GRID: NORTHINGS 647726.591 EASTING: 1611865.994

RECORD: P.I.
 STA. 162+12.6
 $\Delta = 1^\circ 36' \text{ LT}$
 1972
 FD P.K./WASHER
 6/23/04, DCH
 SET P.K./WASHER
 9/16/04, SAH
 FD MAG/WASHER
 REFB11
 11/4/20, JFO
 SET MAG/WASHER
 10/6/22, TDN



O.D.O.T. DISTRICT 2 SURVEY OFFICE (USE ONLY)

PERSONNEL

REFERENCE NO. 11 C

SHEET 12 OF 22

NOTES RHOADES
 H.C. NIESE
 R.C. KETNER
O'DONNELL

DATE 4/11/22
 WEATHER FAIR
 TEMP. 63°

ROUTE SR 65
 COUNTY WOOD
 TOWNSHIP WASHINGTON
 SECTION 35

DWG BY RHOADES PID 95796

T 6 N R 9 E

TYPE MONUMENT MAG/WASHER

ON SURFACE - ~~BELOW~~ ON

OFFSET $\text{\textcircled{C}}$ PAVEMENT 6.4' LT : ~~RT~~

3.8' TO LT EDGE PAVEMENT

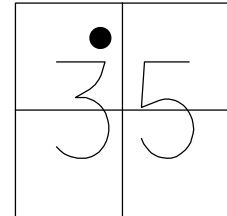
STATION: 275+79.09

HORZ.DATUM: NAD83 2011

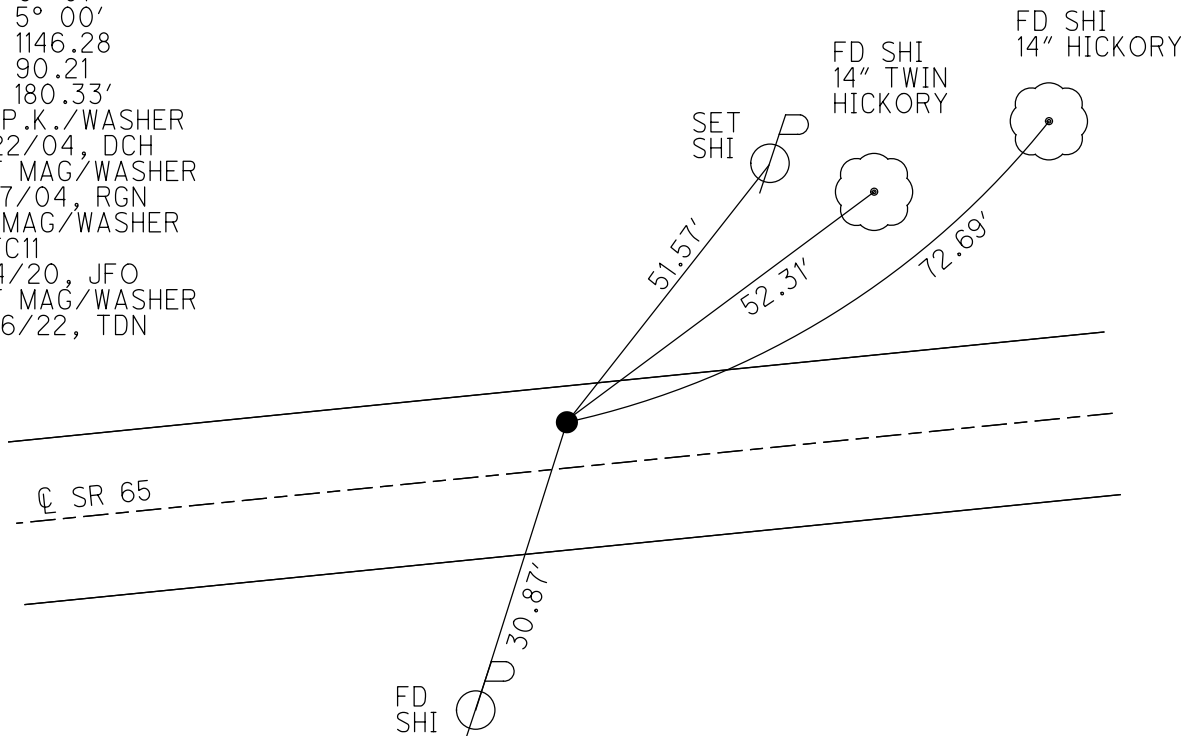
GEOID: NAVD88 2018

GRID: NORTHING: 648582.482

EASTING: 1612869.186



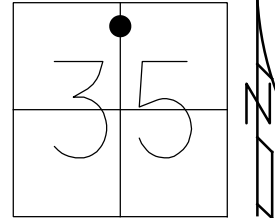
RECORD: P.I.
 1923-1924 PLANS
 STA. 175+31.3
 $\Delta = 9^{\circ} 01'$
 $D = 5^{\circ} 00'$
 $R = 1146.28$
 $T = 90.21$
 $L = 180.33'$
 FD P.K./WASHER
 6/22/04, DCH
 SET MAG/WASHER
 9/17/04, RGN
 FD MAG/WASHER
 REFC11
 11/4/20, JFO
 SET MAG/WASHER
 10/6/22, TDN



O.D.O.T. DISTRICT 2 SURVEY OFFICE (USE ONLY)

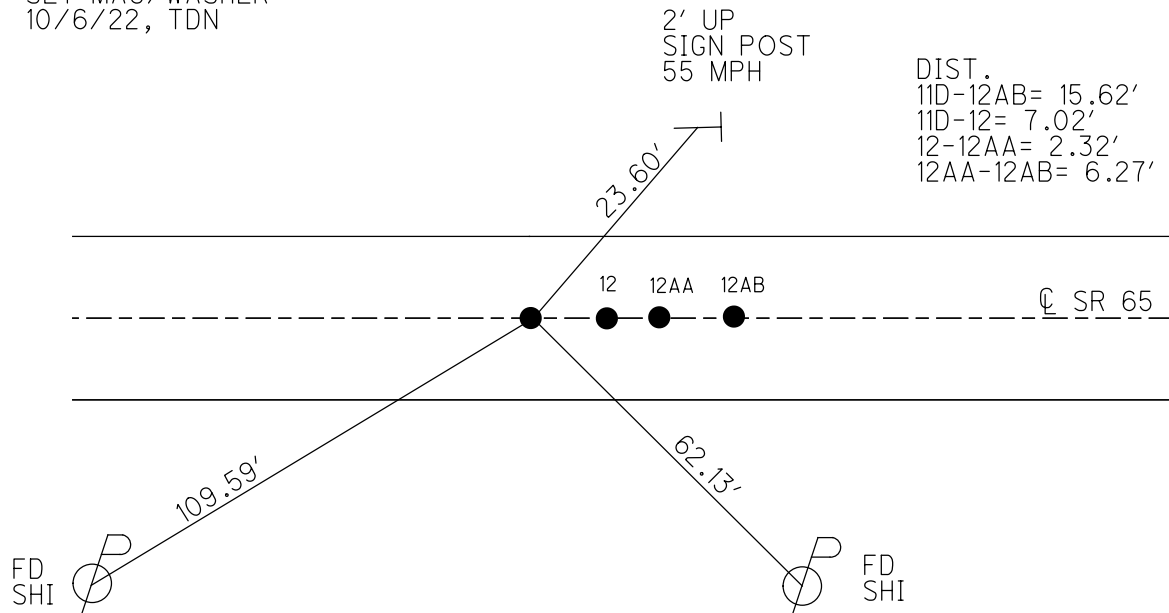
PERSONNEL _____ REFERENCE NO. 11 D SHEET 13 OF 22
 NOTES RHOADES DATE 4/11/12 ROUTE SR 65
 H.C. NIESE WEATHER FAIR COUNTY WOOD
 R.C. KETNER TEMP. 63° TOWNSHIP WASHINGTON
O'DONNELL SECTION 35
 DWG BY RHOADES PID 95796 T 6 N R 9 E

TYPE MONUMENT MAG NAIL
 ON SURFACE - ~~BELOW~~ ON
 OFFSET CL PAVEMENT ON LT : RT
9.0' TO RT EDGE PAVEMENT
 STATION: 278+23.28



HORZ. DATUM: NAD83 2011 GEOID: NAVD88 2018
 GRID: NORTHING: 648710.155 EASTING: 1613077.898

RECORD:
 ORIGIN UNKNOWN
 FD P.K./WASHER
 6/23/04, DCH
 SET MAG/WASHER
 9/16/04, SAH
 FD MAG NAIL
 REFD11
 11/4/20, JFO
 SET MAG/WASHER
 10/6/22, TDN



O.D.O.T. DISTRICT 2 SURVEY OFFICE (USE ONLY)

PERSONNEL

REFERENCE NO. 12

SHEET 14 OF 22

NOTES RHOADES DATE 4/11/12
 H.C. NIESE WEATHER FAIR
 R.C. KETNER TEMP. 63°
O'DONNELL

ROUTE SR 65
 COUNTY WOOD
 TOWNSHIP WASHINGTON
 SECTION 35

DWG BY RHOADES PID 95796

T 6 N R 9 E

TYPE MONUMENT MAG NAIL

ON SURFACE - ~~BELOW~~ ON

OFFSET CL PAVEMENT ON LT : RT

9.0' TO RT EDGE PAVEMENT

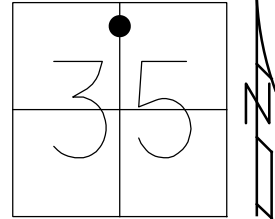
STATION: 278+30.31

HORIZ.DATUM: NAD83 2011

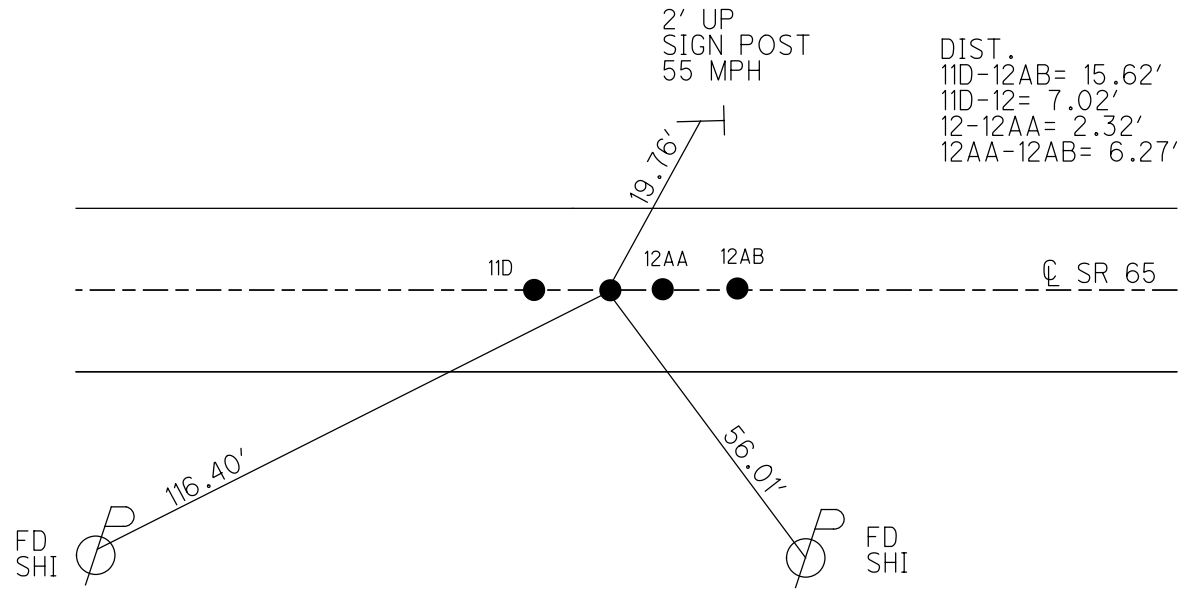
GEOID: NAVD88 2018

GRID: NORTHING: 648713.817

EASTING: 1613083.908



RECORD:
 FD P.K./WASHER
 6/23/04, DCH
 SET MAG/WASHER
 9/16/04, SAH
 FD MAG NAIL
 REF12
 11/4/20, JFO
 SET MAG/WASHER
 10/6/22, TDN



O.D.O.T. DISTRICT 2 SURVEY OFFICE (USE ONLY)

PERSONNEL

REFERENCE NO. 12 AA

SHEET 15 OF 22

NOTES RHOADES

DATE 4/11/22

ROUTE SR 65

H.C. NIESE

WEATHER FAIR

COUNTY WOOD

R.C. KETNER
O'DONNELL

TEMP. 63°

TOWNSHIP WASHINGTON

SECTION 35

DWG BY RHOADES PID 95796

T 6 N R 9 E

TYPE MONUMENT MAG NAIL

ON SURFACE - ~~BELOW~~ ON

OFFSET ☑ PAVEMENT ON LT : RT

9.0' TO RT EDGE PAVEMENT

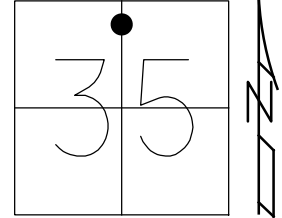
STATION: 278+32.63

HORIZ.DATUM: NAD83 2011

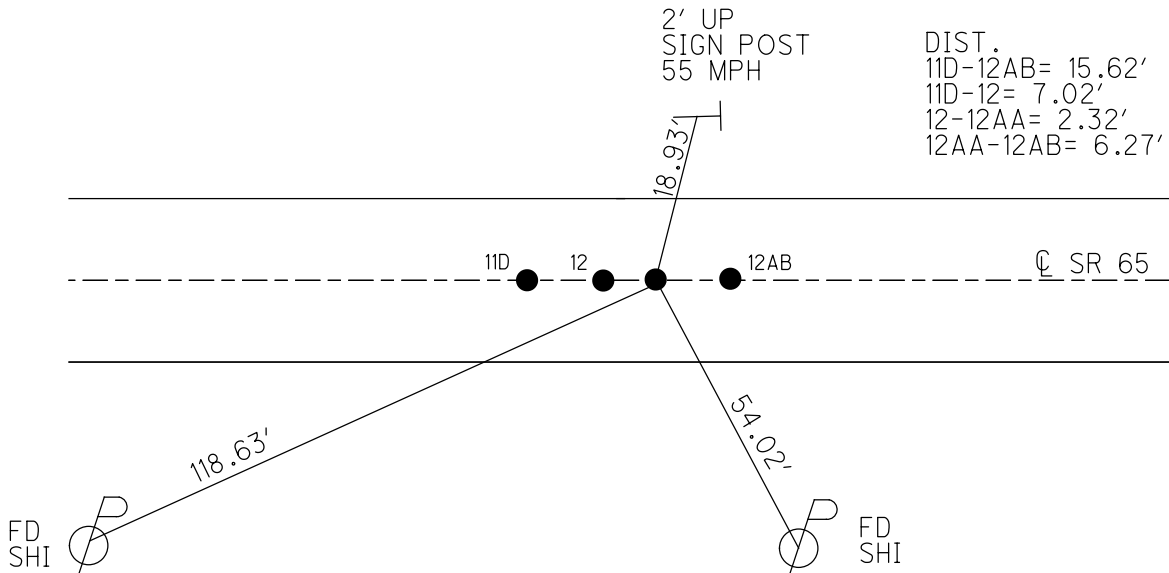
GEOID: NAVD88 2018

GRID: NORTHING: 648714.983

EASTING: 1613085.908



RECORD:
ORIGIN UNKNOWN
FD P.K./WASHER
6/23/04, DCH
SET MAG/WASHER
9/16/04, SAH
FD MAG NAIL
REFAA12
11/4/20, JFO
SET MAG/WASHER
10/6/22, TDN



O.D.O.T. DISTRICT 2 SURVEY OFFICE (USE ONLY)

PERSONNEL

REFERENCE NO. 12 AB

SHEET 16 OF 22

NOTES RHOADES
 H.C. NIESE
 R.C. KETNER
O'DONNELL

DATE 4/11/22
 WEATHER FAIR
 TEMP. 63°

ROUTE SR 65
 COUNTY WOOD
 TOWNSHIP WASHINGTON
 SECTION 35

DWG BY RHOADES PID 95796

T 6 N R 9 E

TYPE MONUMENT MAG NAIL

ON SURFACE - ~~BELOW~~ ON

OFFSET ☐ PAVEMENT ON LT : RT

9.0' TO RT EDGE PAVEMENT

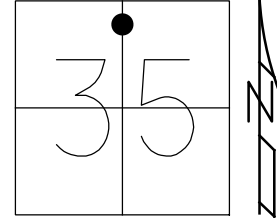
STATION: 278+38.92

HORZ. DATUM: NAD83 2011

GEOID: NAVD88 2018

GRID: NORTHING: 648718.264

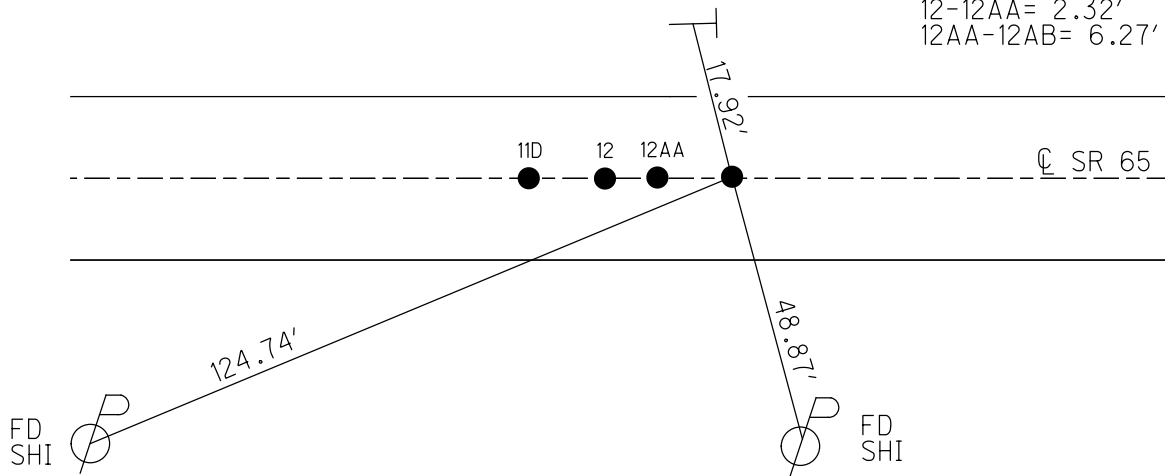
EASTING: 1613091.259



RECORD:
 ORIGIN UNKNOWN
 FD P.K./WASHER
 6/23/04, DCH
 SET MAG/WASHER
 9/16/04, SAH
 FD MAG NAIL
 REFAB12
 11/4/20, JFO
 SET MAG/WASHER
 10/6/22, TDN

2' UP
 SIGN POST
 55 MPH

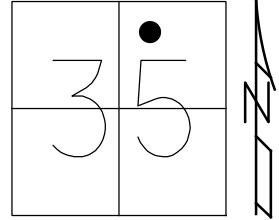
DIST.
 11D-12AB= 15.62'
 11D-12= 7.02'
 12-12AA= 2.32'
 12AA-12AB= 6.27'



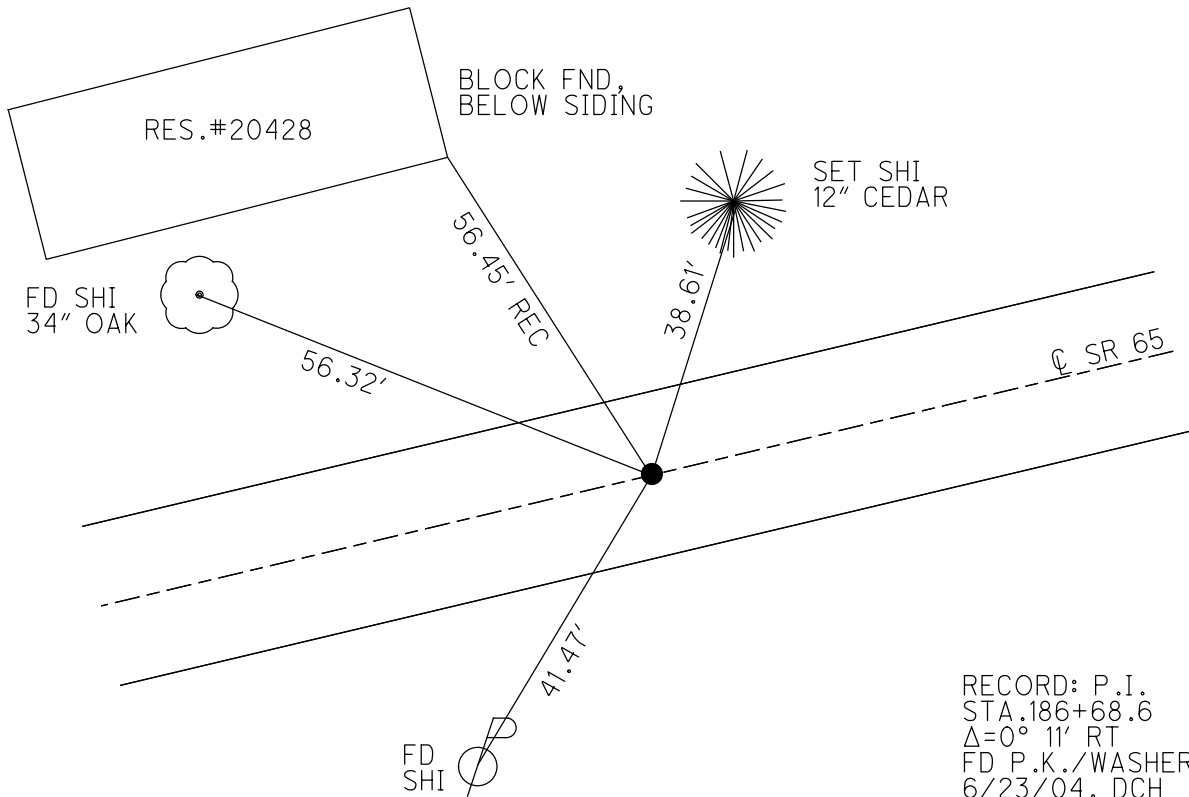
O.D.O.T. DISTRICT 2 SURVEY OFFICE (USE ONLY)

PERSONNEL _____ REFERENCE NO. 12 A SHEET 17 OF 22
 NOTES RHOADES DATE 4/27/21 ROUTE SR 65
 H.C. O'DONNELL WEATHER SUNNY COUNTY WOOD
 R.C. RHOADES TEMP. 70° TOWNSHIP WASHINGTON
 DWG BY RHOADES PID 95796 SECTION 35
 T 6 N R 9 E

TYPE MONUMENT MAG SHANK
 ON SURFACE - ~~BELOW~~ ON _____
 OFFSET ☐ PAVEMENT ON _____ LT : RT
10.2' TO LT EDGE PAVEMENT
 STATION: 287+15.07



HORZ.DATUM: NAD83 2011 GEOID: NAVD88 2018
 GRID: NORTHING: 649174.860 EASTING: 1613838.925

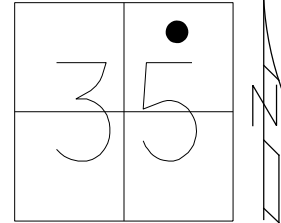


RECORD: P.I.
 STA. 186+68.6
 $\Delta=0^{\circ} 11' RT$
 FD P.K./WASHER
 6/23/04, DCH
 SET MAG/WASHER
 9/16/04, SAH
 FD MAG SHANK
 REFA12
 11/4/20, JFO
 SET MAG/WASHER
 10/6/22, TDN

O.D.O.T. DISTRICT 2 SURVEY OFFICE (USE ONLY)

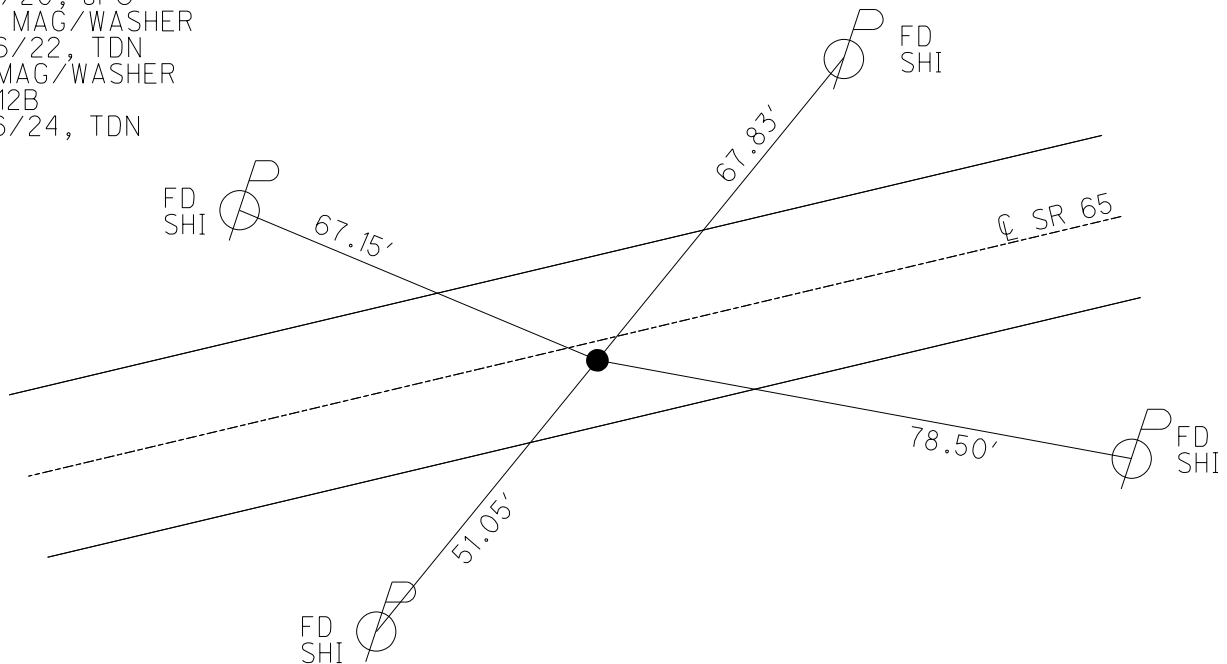
PERSONNEL _____ REFERENCE NO. 12 B SHEET 18 OF 22
 NOTES NIESE DATE 2/16/24 ROUTE SR 65
 H.C. NIESE WEATHER FAIR COUNTY WOOD
 R.C. ASTON TEMP. 32° TOWNSHIP WASHINGTON
 DWG BY RHOADES PID 93680 SECTION 35
 T 6 N R 9 E

TYPE MONUMENT MAG/WASHER
 ON SURFACE - ~~BELOW~~ ON _____
 OFFSET \odot PAVEMENT 1.6' ~~LT~~ : RT
8.4' TO RT EDGE PAVEMENT
 STATION: 292+21.11



HORZ. DATUM: NAD83 2011 GEOID: NAVD88 2018
 GRID: NORTHING: 649437.399 EASTING: 1614271.527

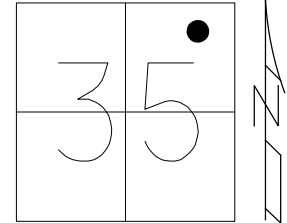
RECORD: P.I.
 STA. 194+74
 $\Delta = 3^\circ 35' \text{ LT}$
 $D = 2^\circ 00'$
 $R = 2864.93$
 $T = 89.2$
 $L = 179.16'$
 FD P.K./WASHER
 6/23/04, DCH
 SET MAG/WASHER
 9/16/04, SAH
 FD MAG/WASHER
 REFB12
 11/4/20, JFO
 SET MAG/WASHER
 10/6/22, TDN
 FD MAG/WASHER
 REF12B
 2/16/24, TDN



O.D.O.T. DISTRICT 2 SURVEY OFFICE (USE ONLY)

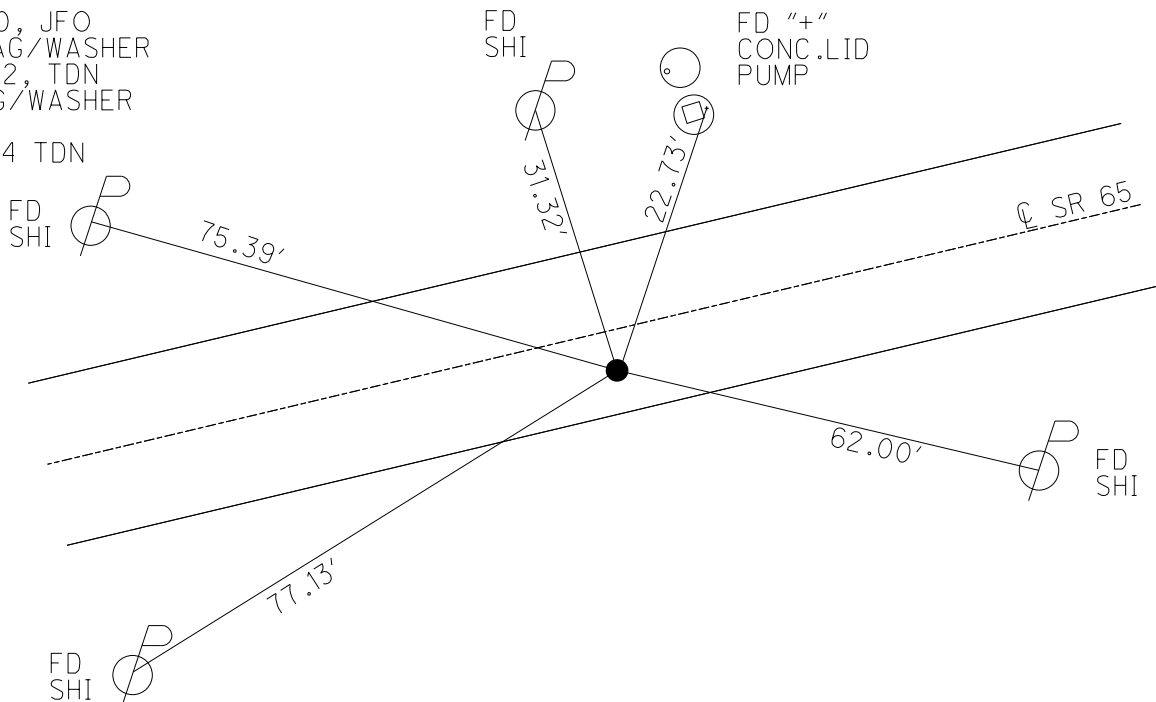
PERSONNEL _____ REFERENCE NO. 12 C SHEET 19 OF 22
 NOTES NIESE DATE 2/16/24 ROUTE SR 65
 H.C. NIESE WEATHER FAIR COUNTY WOOD
 R.C. ASTON TEMP. 32° TOWNSHIP WASHINGTON
 DWG BY RHOADES PID 93680 SECTION 35
 T 6 N R 9 E

TYPE MONUMENT MAG/WASHER
 ON SURFACE - ~~BELOW~~ ON
 OFFSET \odot PAVEMENT 5.3' ~~LT~~ : RT
4.8' TO RT EDGE PAVEMENT
 STATION: 297+44.53



HORZ. DATUM: NAD83 2011 GEOID: NAVD88 2018
 GRID: NORTHING: 649736.379 EASTING: 1614701.227

RECORD: P.I.
 STA. 196+98.3
 $\Delta = 7^\circ 03' \text{ LT}$
 $D = 6^\circ 00'$
 $R = 959.37$
 $T = 58.85'$
 $L = 117.50'$
 FD P.K./WASHER
 6/23/04, DCH
 SET MAG/WASHER
 9/16/04, SAH
 FD MAG/WASHER
 REF12
 11/4/20, JFO
 SET MAG/WASHER
 10/7/22, TDN
 FD MAG/WASHER
 REF12C
 2/16/24 TDN



O.D.O.T. DISTRICT 2 SURVEY OFFICE (USE ONLY)

PERSONNEL _____ REFERENCE NO. 12 D SHEET 20 OF 22
 NOTES NIESE DATE 2/16/24 ROUTE SR 65
 H.C. NIESE WEATHER FAIR COUNTY WOOD
 R.C. ASTON TEMP. 32° TOWNSHIP WASHINGTON
 DWG BY RHOADES PID 93680 SECTION 35
 T 6 N R 9 E

TYPE MONUMENT MAG/WASHER

ON SURFACE - ~~BELOW~~ ON _____

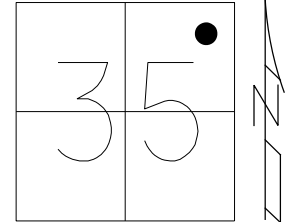
OFFSET \odot PAVEMENT 1.2' LT : ~~RT~~

8.8' TO LT EDGE PAVEMENT

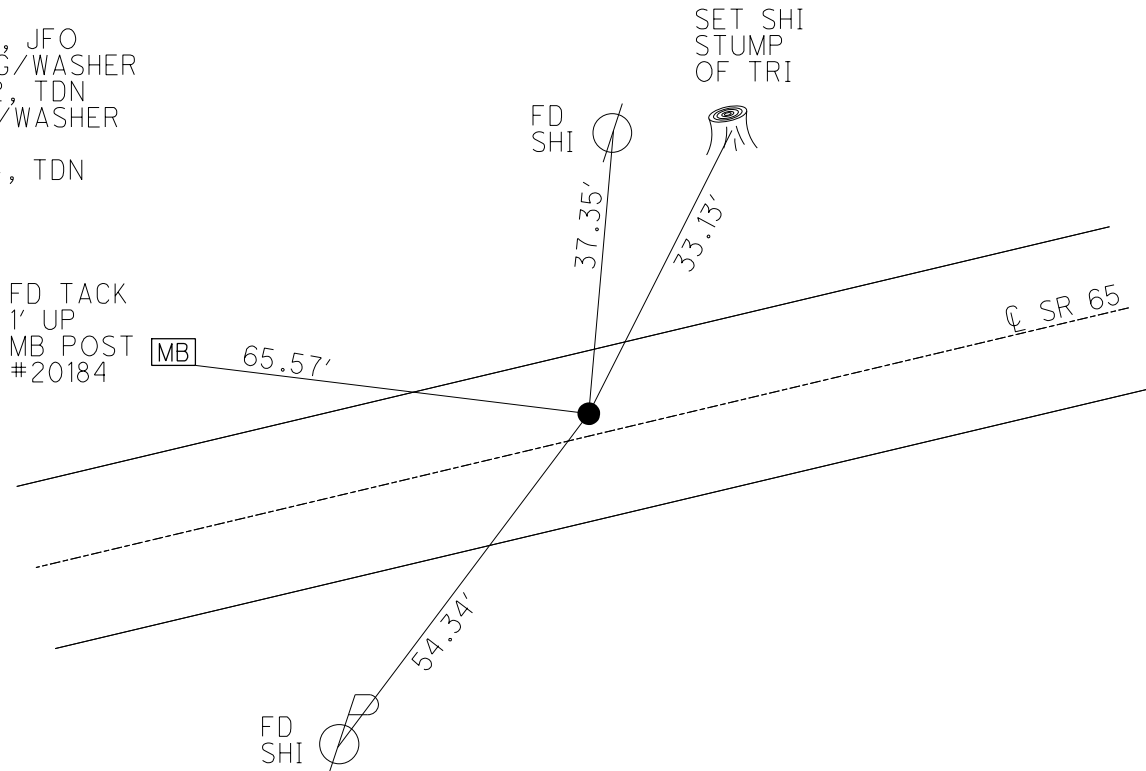
STATION: 301+80.87

HORZ. DATUM: NAD83 2011 GEOID: NAVD88 2018

GRID: NORTHING: 650027.507 EASTING: 1615026.421



RECORD: P.I.
 $\Delta = 3^\circ 50'$
 $D = 2^\circ 0'$
 $R = 2864.93$
 $T = 25.98$
 $L = 191.66$
 FD P.K./WASHER
 6/23/04, DCH
 SET MAG/WASHER
 9/16/04, SAH
 FD MAG/WASHER
 REFD12
 11/4/20, JFO
 SET MAG/WASHER
 10/7/22, TDN
 FD MAG/WASHER
 REF12D
 2/16/24, TDN



O.D.O.T. DISTRICT 2 SURVEY OFFICE (USE ONLY)

PERSONNEL

REFERENCE NO. 12 E

SHEET 21 OF 22

NOTES RHOADES

DATE 4/11/22

ROUTE SR 65

H.C. NIESE

WEATHER FAIR

COUNTY WOOD

R.C. KETNER

TEMP. 63°

TOWNSHIP WASHINGTON

O'DONNELL

SECTION 35

DWG BY RHOADES PID 95796

T 6 N R 9 E

TYPE MONUMENT MAG/WASHER

ON SURFACE - ~~BELOW~~ ON

OFFSET 1.4' RT

8' TO RT EDGE PAVEMENT

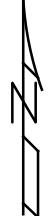
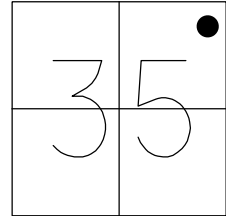
STATION: 305+85.32

HORZ. DATUM: NAD83 2011

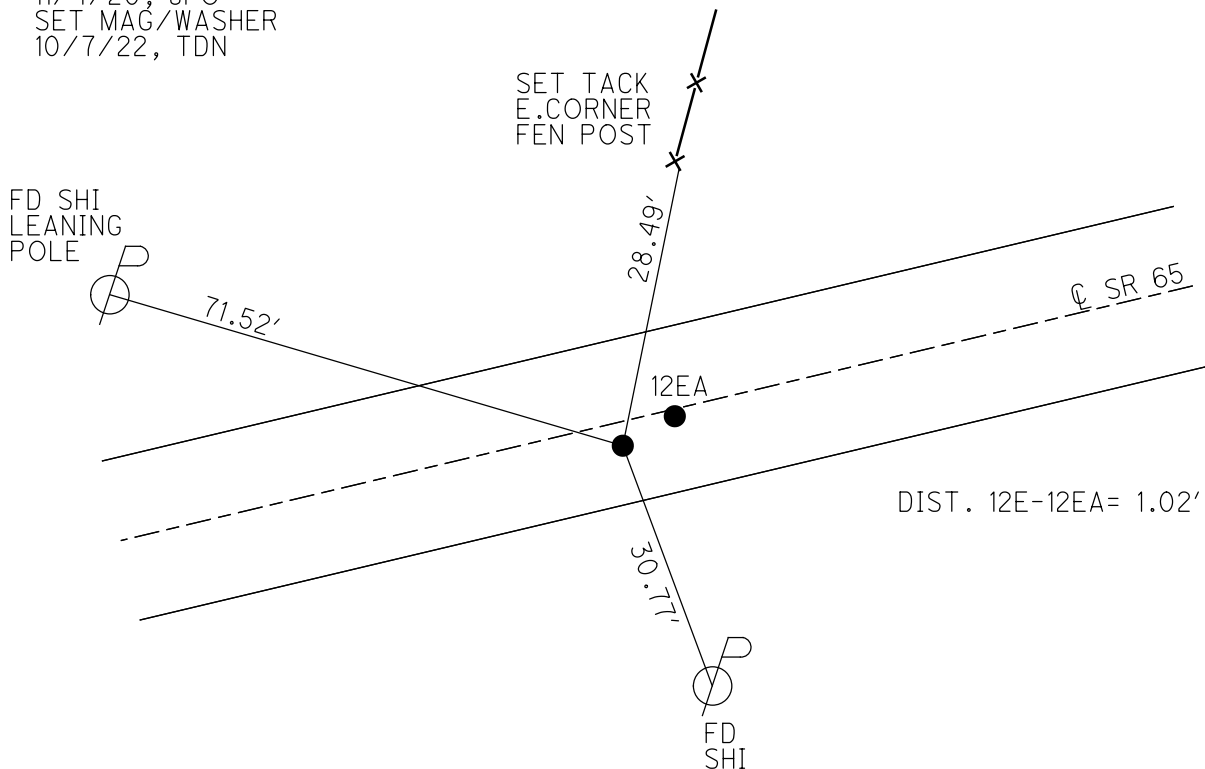
GEOID: NAVD88 2018

GRID: NORTHING: 650276.054

EASTING: 1615345.927



RECORD:
 FD R.R.SPIKE
 1.5' DOWN
 6/23/04, DCH
 SET MAG/WASHER
 9/16/04, SAH
 SET MAG/WASHER
 REFE12
 11/4/20, JFO
 SET MAG/WASHER
 10/7/22, TDN



O.D.O.T. DISTRICT 2 SURVEY OFFICE (USE ONLY)

PERSONNEL

REFERENCE NO. 12 EA

SHEET 22 OF 22

NOTES RHOADES

DATE 4/11/22

ROUTE SR 65

H.C. NIESE

WEATHER FAIR

COUNTY WOOD

R.C. KETNER

TEMP. 63°

TOWNSHIP WASHINGTON

O'DONNELL

DWG BY RHOADES

PID 95796

SECTION 35

T 6 N R 9 E

TYPE MONUMENT MAG/WASHER

ON SURFACE - ~~BELOW~~ ON

OFFSET 0.4' ~~LT~~ : RT

9' TO RT EDGE PAVEMENT

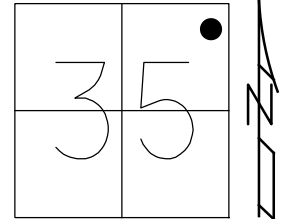
STATION: 305+86.34

HORZ.DATUM: NAD83 2011

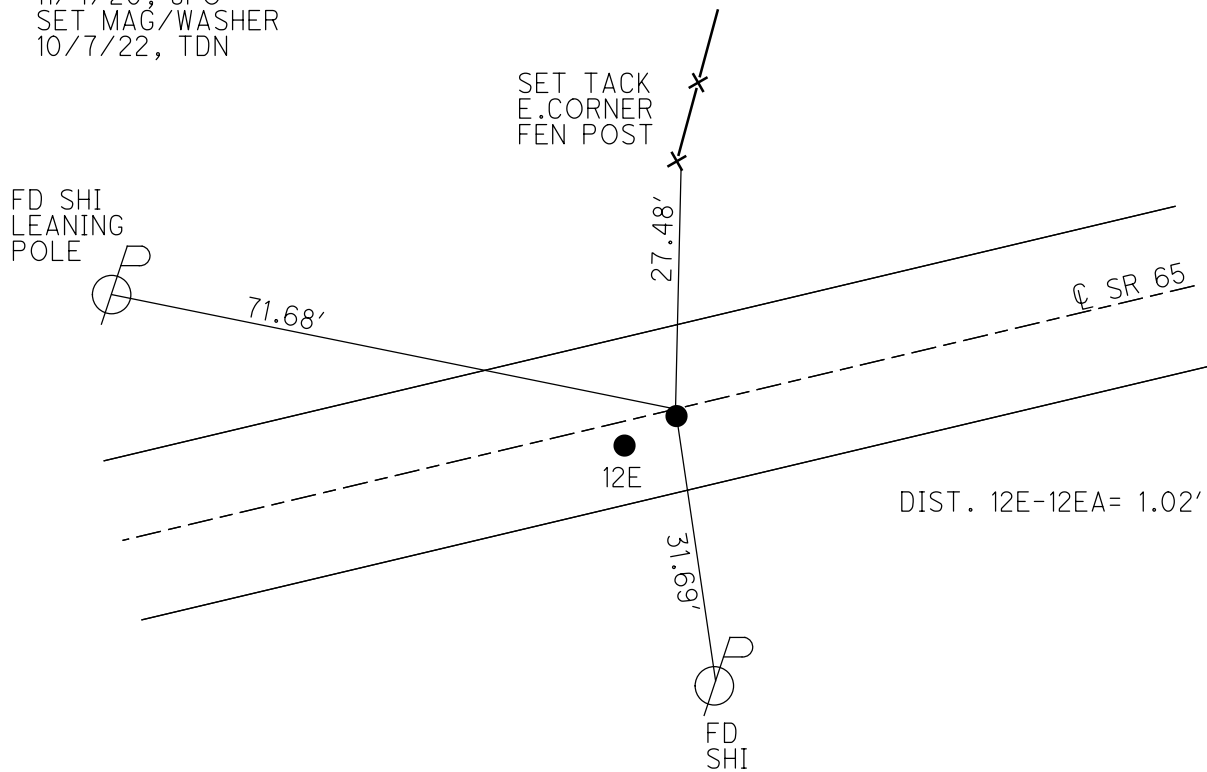
GEOID: NAVD88 2018

GRID: NORTHING: 650277.065

EASTING: 1615345.895



RECORD:
 FD P.K./WASHER
 1.5' DOWN
 6/23/04, DCH
 SET MAG/WASHER
 9/16/04, SAH
 SET MAG/WASHER
 REFEA12
 11/4/20, JFO
 SET MAG/WASHER
 10/7/22, TDN



O.D.O.T. DISTRICT 2 SURVEY OFFICE (USE ONLY)

PERSONNEL

REFERENCE NO. 12 F

SHEET 1 OF 63

NOTES RHOADES

DATE 4/11/22

ROUTE SR 65

H.C. NIESE

WEATHER FAIR

COUNTY WOOD

R.C. KETNER

TEMP. 63°

TOWNSHIP WASHINGTON

O'DONNELL

SECTION 35

DWG BY RHOADES PID 95796

T 6 N R 9 E

TYPE MONUMENT MAG SHANK

ON SURFACE - ~~BELOW~~ ON

OFFSET Q PAVEMENT 4.4' ~~±~~ : RT

6.2' TO RT EDGE PAVEMENT

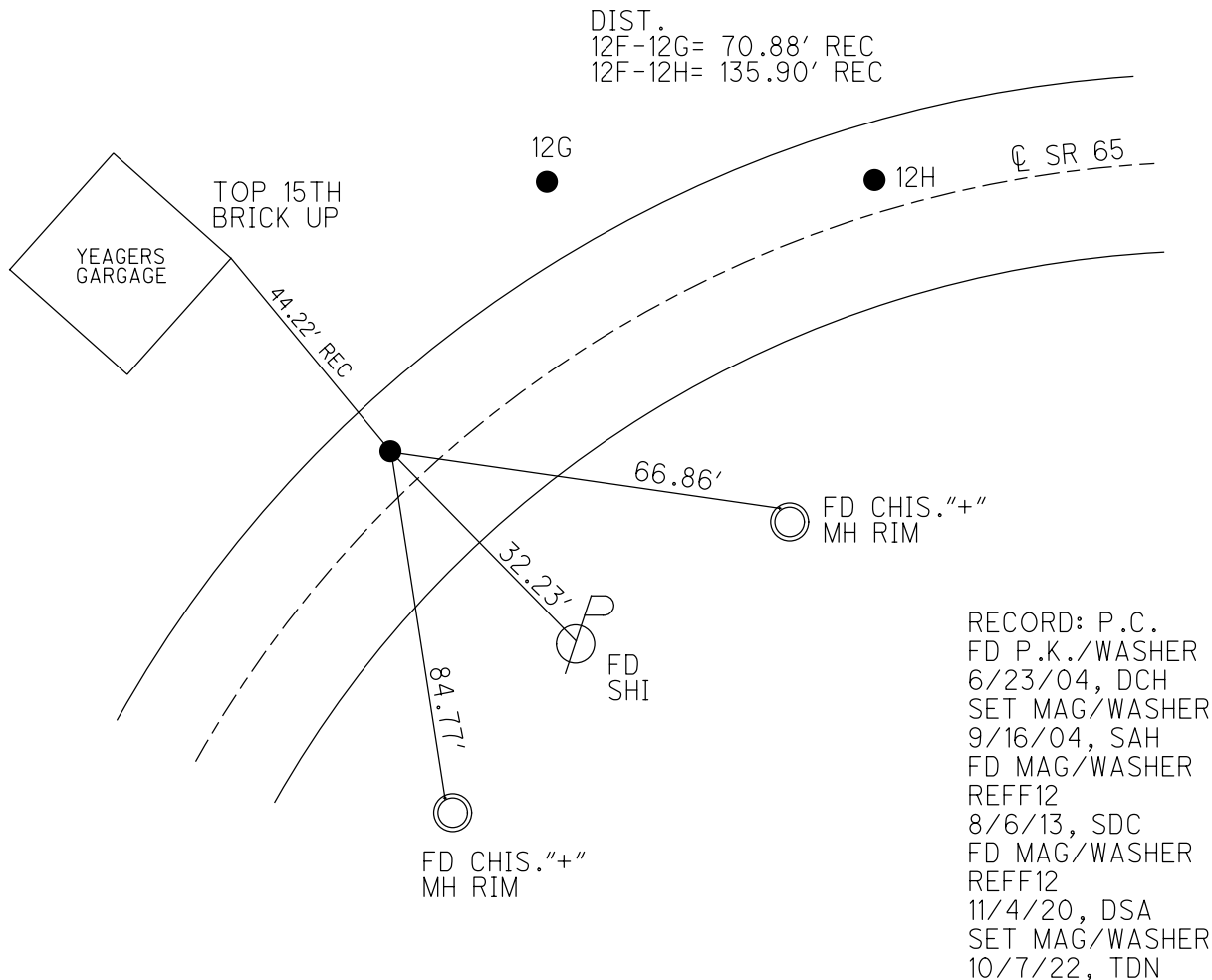
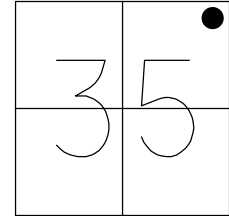
STATION: 306+71.32

HORZ. DATUM: NAD83 2011

GEOID: NAVD88 2018

GRID: NORTHING: 650328.746

EASTING: 1615413.660



O.D.O.T. DISTRICT 2 SURVEY OFFICE (USE ONLY)

PERSONNEL

REFERENCE NO. 12 G

SHEET 2 OF 63

NOTES RHOADES DATE 11/4/20
 H.C. O'DONNELL WEATHER FAIR
 R.C. RHOADES TEMP. 40°

ROUTE SR 65
 COUNTY WOOD
 TOWNSHIP WASHINGTON
 SECTION 35

DWG BY RHOADES PID 95796

T 6 N R 9 E

TYPE MONUMENT 1/2" IPIPE

ON SURFACE - ~~BELOW~~ ON

OFFSET ☉ PAVEMENT 19.2' LT : ~~RT~~

8.1' LT TO LT EDGE PAVEMENT

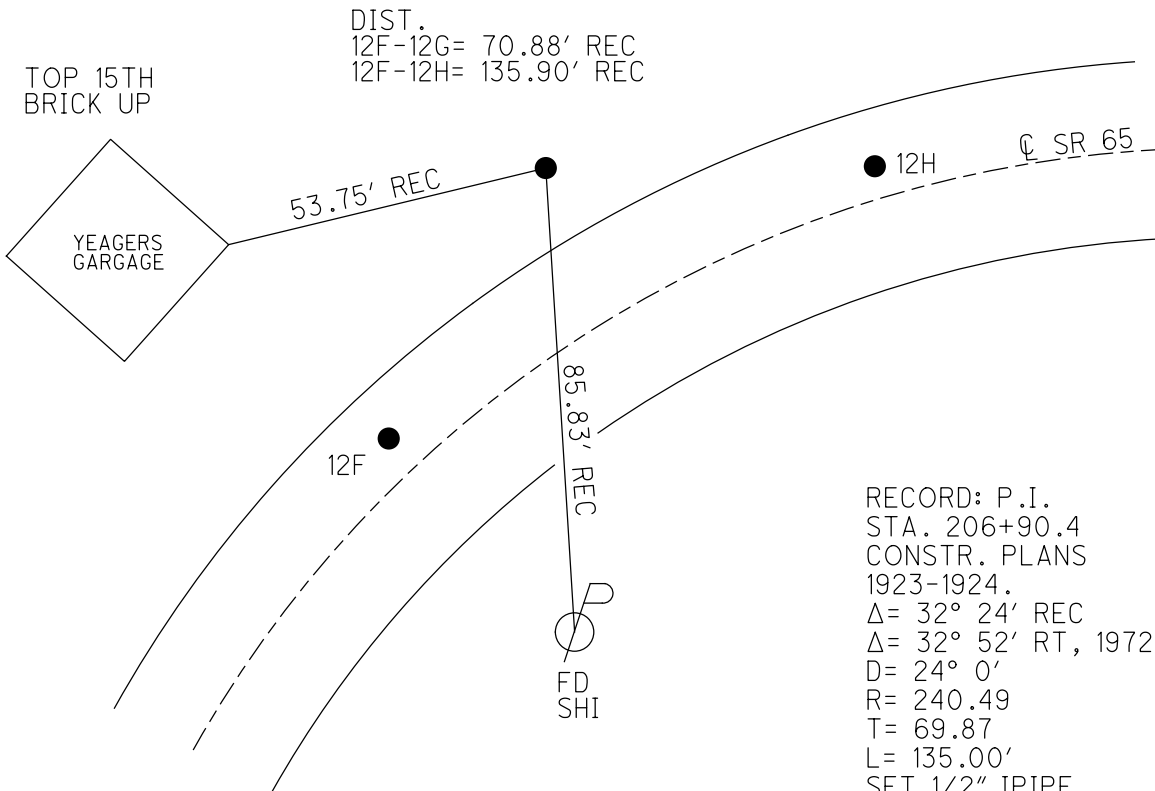
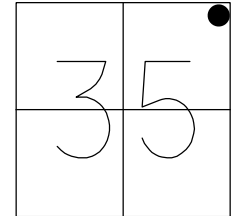
STATION: 307+42.27

HORZ. DATUM: NAD83 2011

GEOID: NAVD88 2018

GRID: NORTHING: -

EASTING: -



O.D.O.T. DISTRICT 2 SURVEY OFFICE (USE ONLY)

PERSONNEL

REFERENCE NO. 12 H

SHEET 3 OF 63

NOTES RHOADES

DATE 4/11/22

ROUTE SR 65

H.C. NIESE

WEATHER FAIR

COUNTY WOOD

R.C. KETNER

TEMP. 63°

TOWNSHIP WASHINGTON

O'DONNELL

SECTION 35

DWG BY RHOADES

PID 95796

T 6 N R 9 E

TYPE MONUMENT MAG/WASHER

ON SURFACE - ~~BELOW~~ ON

OFFSET \varnothing PAVEMENT 4.7' LT : ~~RT~~

5.7' TO LT EDGE PAVEMENT

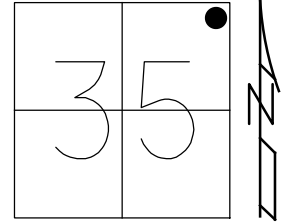
STATION: 308+07.44

HORZ.DATUM: NAD83 2011

GEOID: NAVD88 2018

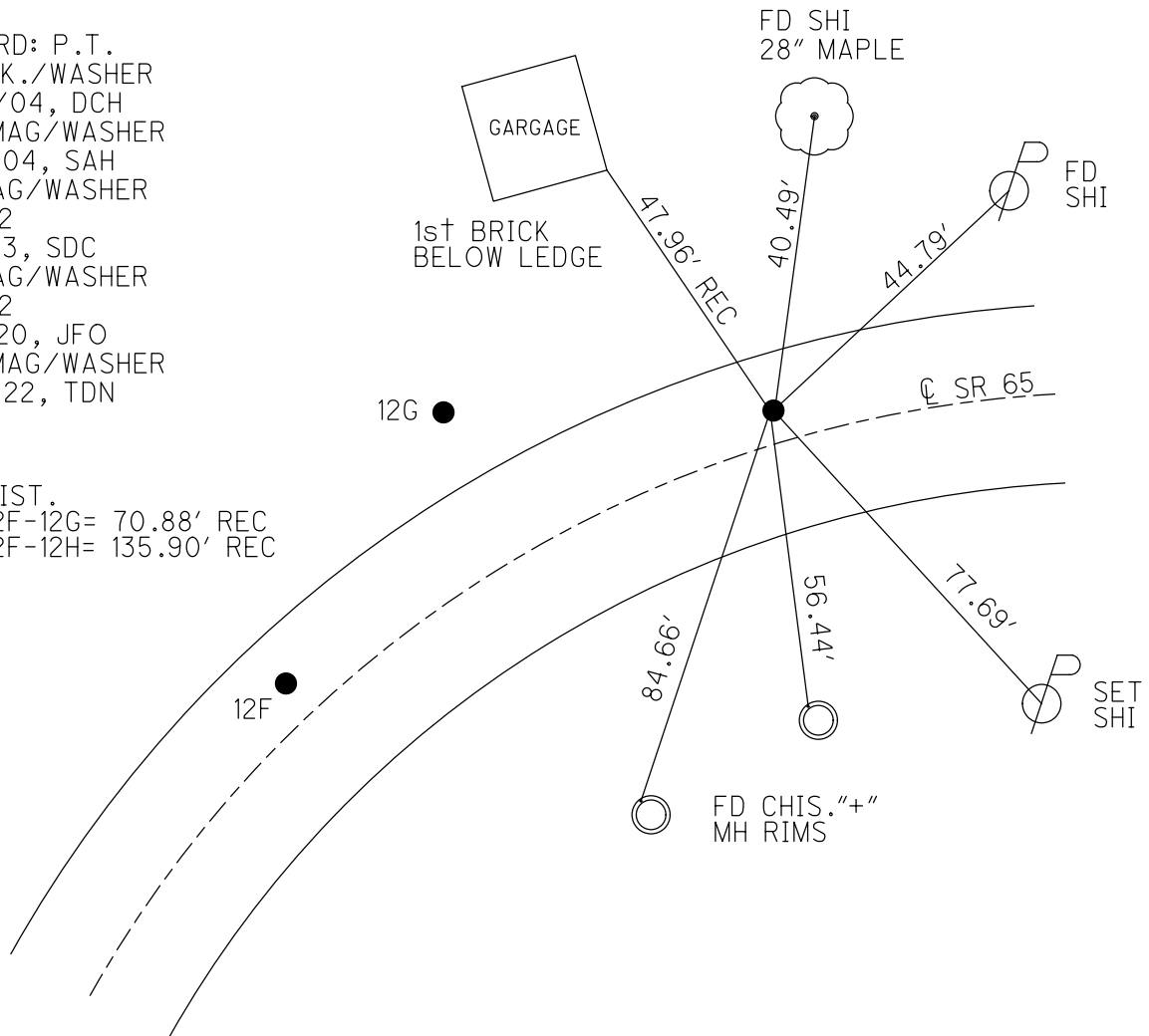
GRID: NORTHING: 650378.453

EASTING: 1615540.165



RECORD: P.T.
 FD P.K./WASHER
 6/23/04, DCH
 SET MAG/WASHER
 9/16/04, SAH
 FD MAG/WASHER
 REFH12
 8/6/13, SDC
 FD MAG/WASHER
 REFH12
 11/4/20, JFO
 SET MAG/WASHER
 10/7/22, TDN

DIST.
 12F-12G= 70.88' REC
 12F-12H= 135.90' REC



O.D.O.T. DISTRICT 2 SURVEY OFFICE (USE ONLY)

PERSONNEL

REFERENCE NO. 12 I

SHEET 4 OF 63

NOTES RHOADES

DATE 4/11/22

ROUTE SR 65

H.C. NIESE

WEATHER FAIR

COUNTY WOOD

R.C. KETNER

TEMP. 63°

TOWNSHIP WASHINGTON

O'DONNELL

DWG BY RHOADES

PID 95796

SECTION 35

T 6 N R 9 E

TYPE MONUMENT MAG/WASHER

ON SURFACE - ~~BELOW~~ ON

OFFSET Q PAVEMENT ON LT : RT

9.8' TO LT EDGE PAVEMENT

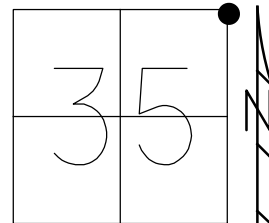
STATION: 310+67

HORZ.DATUM: NAD83 2011

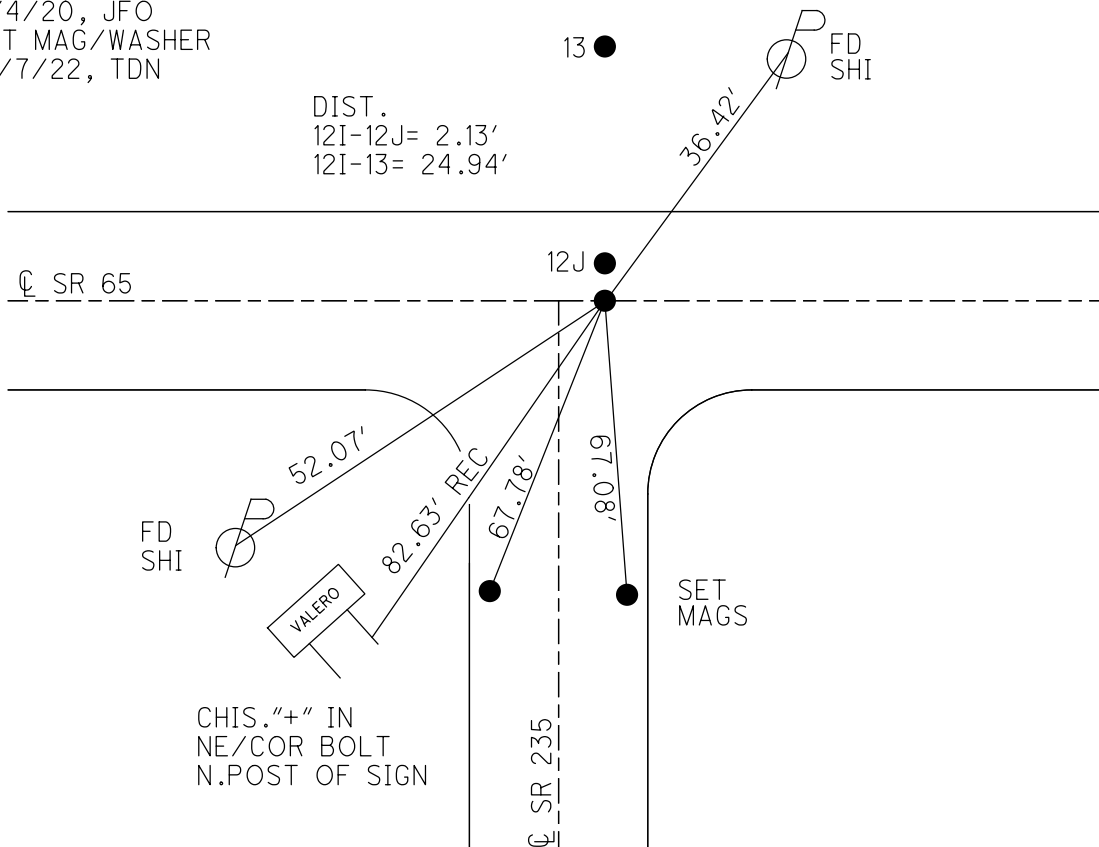
GEOID: NAVD88 2018

GRID: NORTHING: 650401.261

EASTING: 1615800.613



NOTE:
 UNKNOWN ORIGIN
 FD P.K./WASHER
 4/20/15, EBW
 FD MAG/WASHER
 REF112
 11/4/20, JFO
 SET MAG/WASHER
 10/7/22, TDN



O.D.O.T. DISTRICT 2 SURVEY OFFICE (USE ONLY)

PERSONNEL

REFERENCE NO. 12 J

SHEET 5 OF 63

NOTES RHOADES

DATE 4/11/22

ROUTE SR 65

H.C. NIESE

WEATHER FAIR

COUNTY WOOD

R.C. KETNER

TEMP. 63°

TOWNSHIP WASHINGTON

O'DONNELL

DWG BY RHOADES

PID 95796

SECTION 35

T 6 N R 9 E

TYPE MONUMENT MAG/WASHER

ON SURFACE - ~~BELOW~~ ON

OFFSET 2.2' LT : ~~RT~~

7.5' TO LT EDGE PAVEMENT

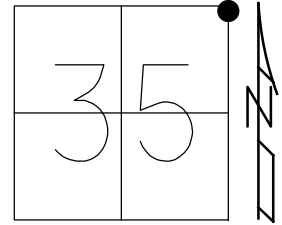
STATION: 310+67.36

HORZ.DATUM: NAD83 2011

GEOID: NAVD88 2018

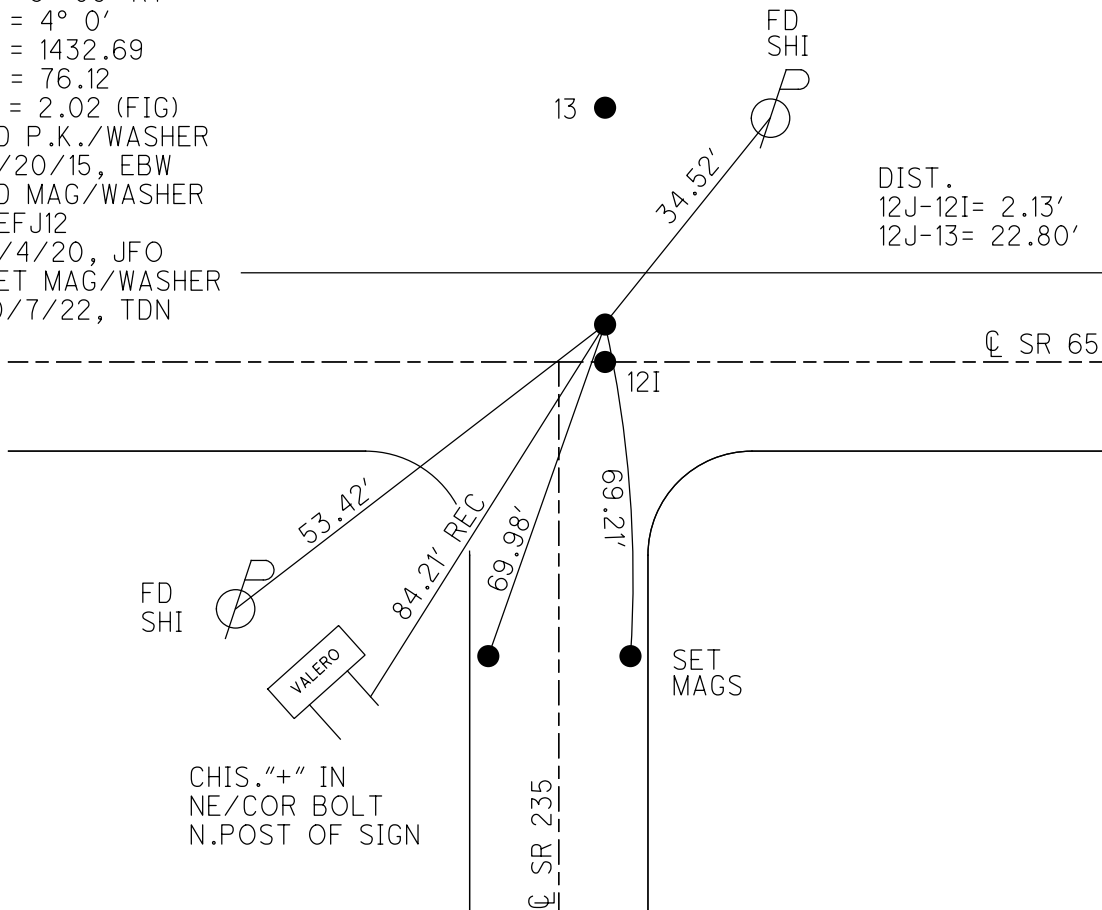
GRID: NORTHING: 650401.261

EASTING: 1615800.613



RECORD: P.I.
 STA. 210+24.6
 CURVE DATA FROM
 CONSTR.PLAN 1923-24
 $\Delta = 6^\circ 05' RT$
 $D = 4^\circ 0'$
 $R = 1432.69$
 $T = 76.12$
 $E = 2.02 (FIG)$
 FD P.K./WASHER
 4/20/15, EBW
 FD MAG/WASHER
 REFJ12
 11/4/20, JFO
 SET MAG/WASHER
 10/7/22, TDN

DIST.
 12J-12I = 2.13'
 12J-13 = 22.80'



O.D.O.T. DISTRICT 2 SURVEY OFFICE (USE ONLY)

PERSONNEL _____ REFERENCE NO. 13 SHEET 6 OF 63

NOTES RHOADES DATE 4/11/22 ROUTE SR 65
 H.C. NIESE WEATHER FAIR COUNTY WOOD
 R.C. KETNER TEMP. 63° TOWNSHIP WASHINGTON
O'DONNELL SECTION 35

DWG BY RHOADES PID 95796 T 6 N R 9 E

TYPE MONUMENT 1" IPIPE

~~ON SURFACE~~ - BELOW 3"

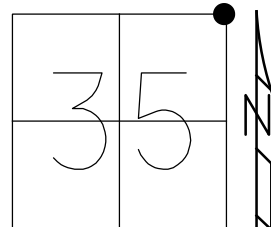
OFFSET ¢ PAVEMENT 30.3' LT : ~~RT~~

20.4' LT TO LT EDGE PAVEMENT

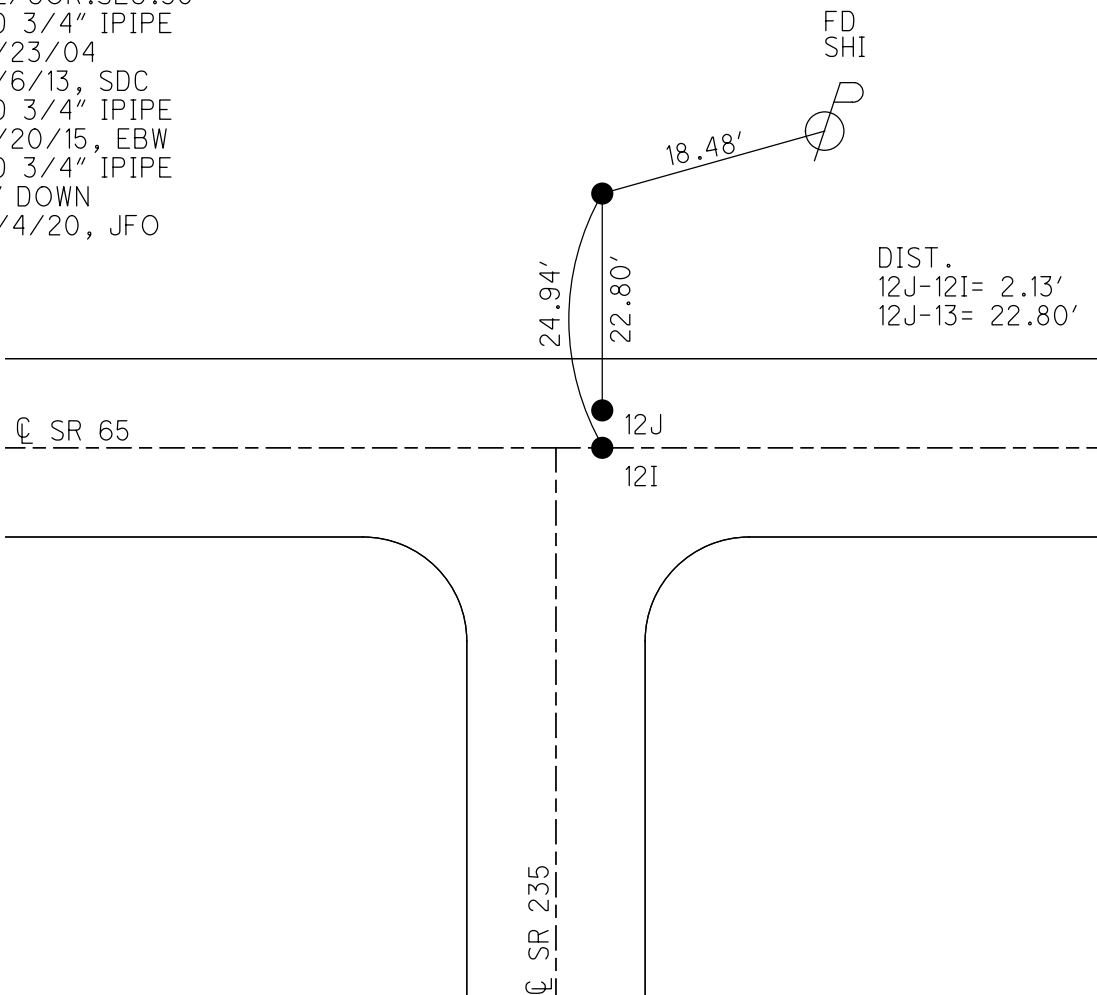
STATION: 310+67

HORZ. DATUM: NAD83 2011 GEOID: NAVD88 2018

GRID: NORTHING: 650424.092 EASTING: 1615800.831



RECORD:
 NE/COR. SEC. 35
 FD 3/4" IPIPE
 6/23/04
 8/6/13, SDC
 FD 3/4" IPIPE
 4/20/15, EBW
 FD 3/4" IPIPE
 3" DOWN
 11/4/20, JFO



O.D.O.T. DISTRICT 2 SURVEY OFFICE (USE ONLY)

PERSONNEL

REFERENCE NO. 13 A

SHEET 7 OF 63

NOTES RHOADES

DATE 4/11/22

ROUTE SR 65

H.C. NIESE

WEATHER FAIR

COUNTY WOOD

R.C. KETNER

TEMP. 63°

TOWNSHIP WASHINGTON

O'DONNELL

SECTION 25

DWG BY RHOADES

PID 95796

T 6 N R 9 E

TYPE MONUMENT MAG/WASHER

ON SURFACE - ~~BELOW~~ ON

OFFSET Q PAVEMENT 2.9' ~~±~~ : RT

7.2' TO RT EDGE PAVEMENT

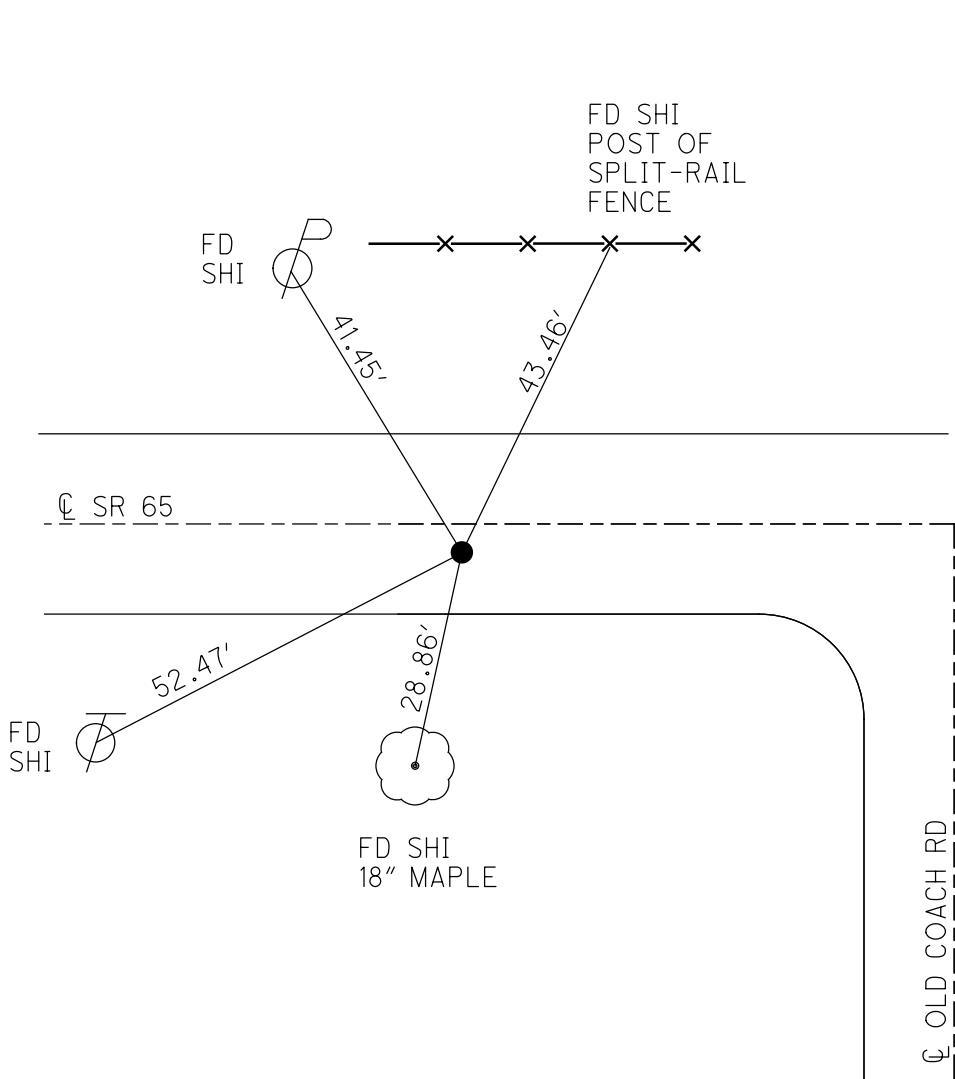
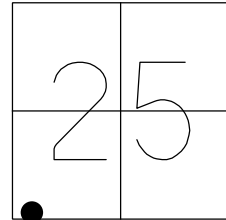
STATION: 316+65.77

HORZ. DATUM: NAD83 2011

GEOID: NAVD88 2018

GRID: NORTHING: 650396.113

EASTING: 1616399.105

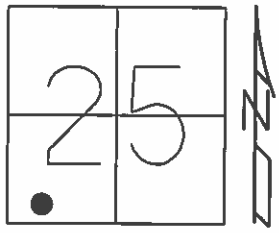


RECORD: P.I.
 STA. 216+23.2
 $\Delta = 1^\circ 35'$ RT
 $\Delta = 1^\circ 32'$ RT
 MEAS. 1972
 FD P.K./WASHER
 5/14/04
 SET P.K./WASHER
 8/31/92, MB
 FD P.K.SHANK
 REFA13
 8/6/13, SDC
 4/20/15, EBW
 SET MAG/WASHER
 NEWREFA13
 7/20/15, JFO
 FD MAG/WASHER
 REFA13
 11/4/20, JFO

O.D.O.T. DISTRICT 2 SURVEY OFFICE (USE ONLY)

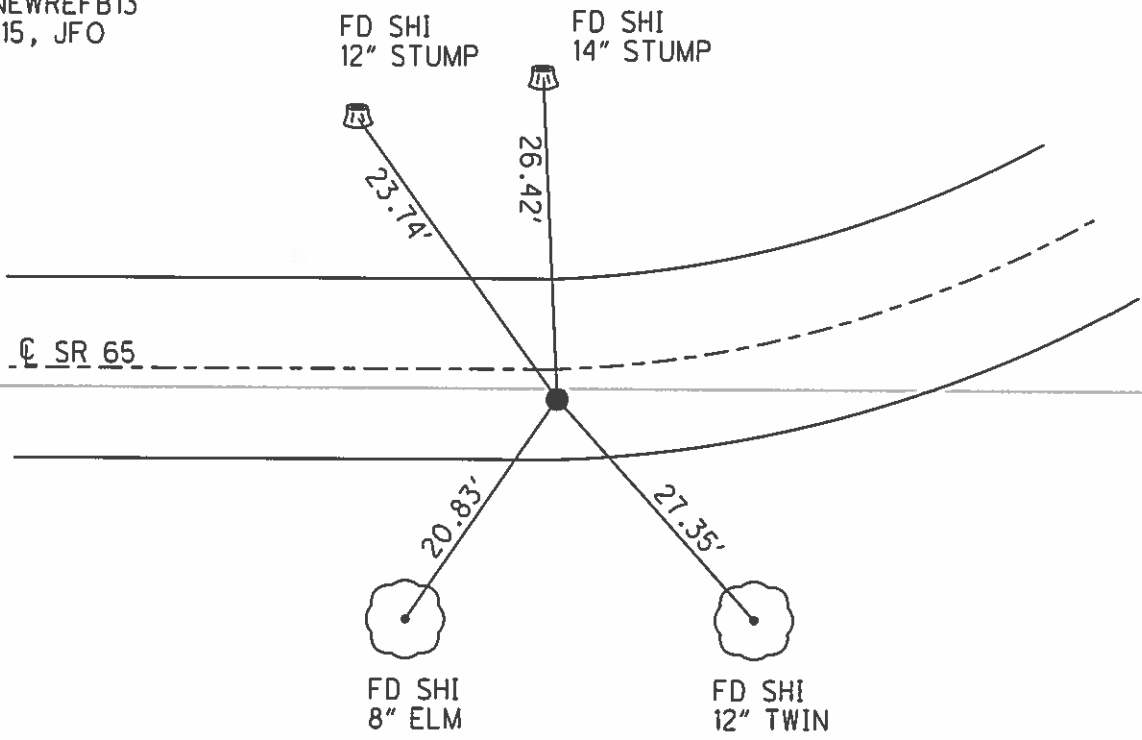
PERSONNEL _____ REFERENCE NO. 13 B SHEET 8 OF 63
 NOTES RHOADES DATE 4/20/15 ROUTE SR 65
 H.C. WESTFALL WEATHER WINDY COUNTY WOOD
 R.C. O'DONNELL TEMP. 59° TOWNSHIP WASHINGTON
 _____ SECTION 25
 _____ T 6 N R 9 E

TYPE MONUMENT P.K.SHANK
 ON SURFACE - ~~BELOW~~ _____ ON _____
~~LEFT~~ - PAV'T - RIGHT 2.8'
7.0' TORT EDGE PAVEMENT
 S.L.M. 318+59.38



Grid: Northing: 650399.038 Easting: 1616560.667

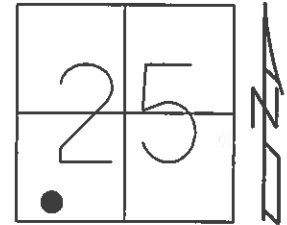
RECORD: P.C.
 STA. 318+1
 FD P.K./WASHER
 5/14/04
 SET P.K./WASHER
 8/31/92, CL
 FD P.K.SHANK
 GPS, REFB13
 8/6/13, SDC
 SET MAG/WASHER
 GPS, NEWREFB13
 7/20/15, JFO



O.D.O.T. DISTRICT 2 SURVEY OFFICE (USE ONLY)

PERSONNEL	REFERENCE NO. <u>13 BC</u>	SHEET <u>9</u> OF <u>63</u>
NOTES <u>RHOADES</u>	DATE <u>4/20/15</u>	ROUTE <u>SR 65</u>
H.C. <u>WESTFALL</u>	WEATHER <u>WINDY</u>	COUNTY <u>WOOD</u>
R.C. <u>O'DONNELL</u>	TEMP. <u>59°</u>	TOWNSHIP <u>WASHINGTON</u>
		SECTION <u>25</u>
		T <u>6</u> N R <u>9</u> E

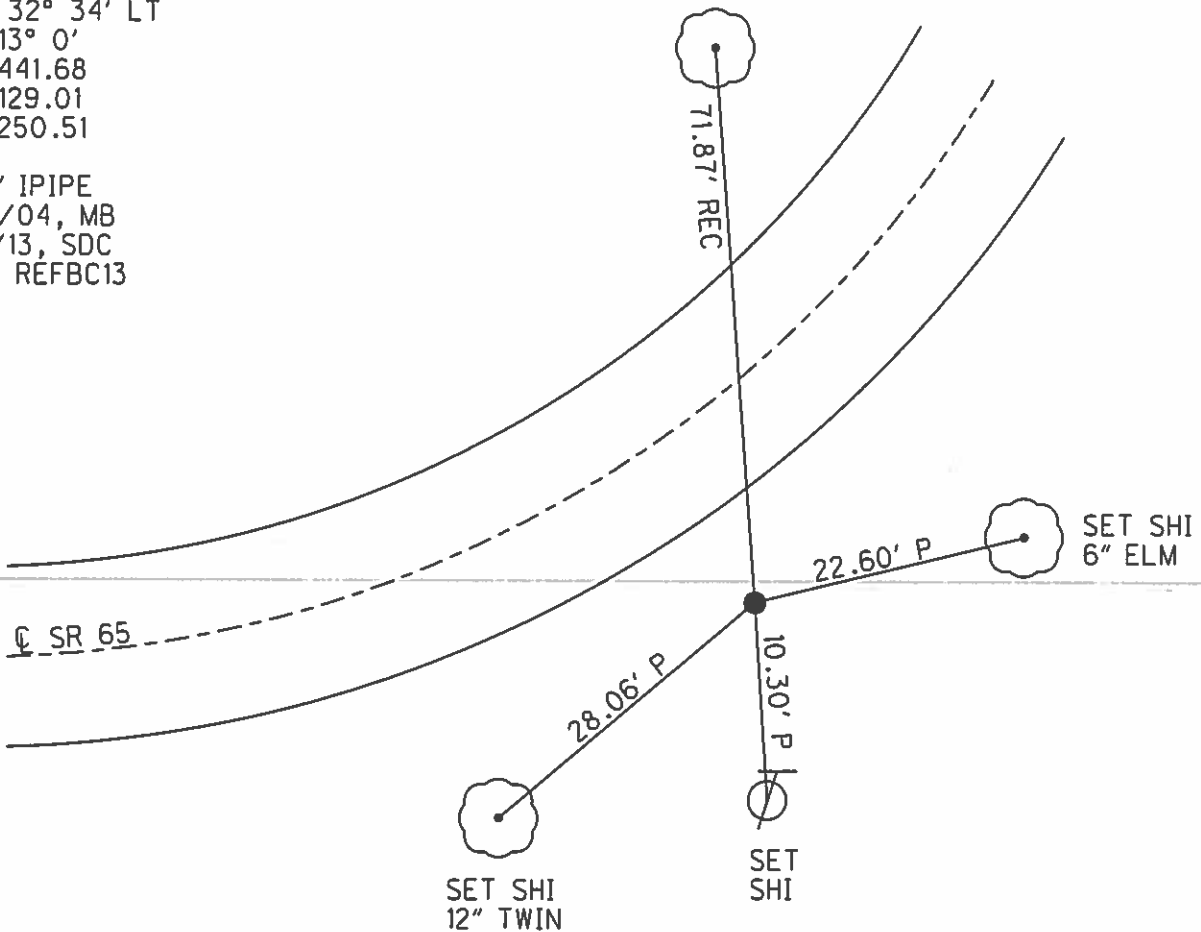
TYPE MONUMENT 1" IPIPE
 ON SURFACE - ~~BELOW~~ ON
~~LEFT~~ - PAV'T - RIGHT 24.5'
13.2' RT TORT EDGE PAVEMENT
 S.L.M. 319+88.03
 Grid: Northing: 650400.236 Easting: 1616673.399



RECORD: P.I.
 STA. 219+13.8
 CURVE DATA FROM
 CONSTR.PLAN 1923-24
 $\Delta = 32^\circ 34' LT$
 $D = 13^\circ 0'$
 $R = 441.68$
 $T = 129.01$
 $L = 250.51$

FD 1" IPIPE
 5/14/04, MB
 8/6/13, SDC
 GPS, REFBC13

FD SHI
 10" TWIN
 ASH



O.D.O.T. DISTRICT 2 SURVEY OFFICE (USE ONLY)

PERSONNEL

REFERENCE NO. 13 C

SHEET 10 OF 63

NOTES RHOADES DATE 4/20/15

ROUTE SR 65

H.C. WESTFALL WEATHER WINDY

COUNTY WOOD

R.C. O'DONNELL TEMP. 59°

TOWNSHIP WASHINGTON

SECTION 25

T 6 N R 9 E

TYPE MONUMENT P.K./WASHER

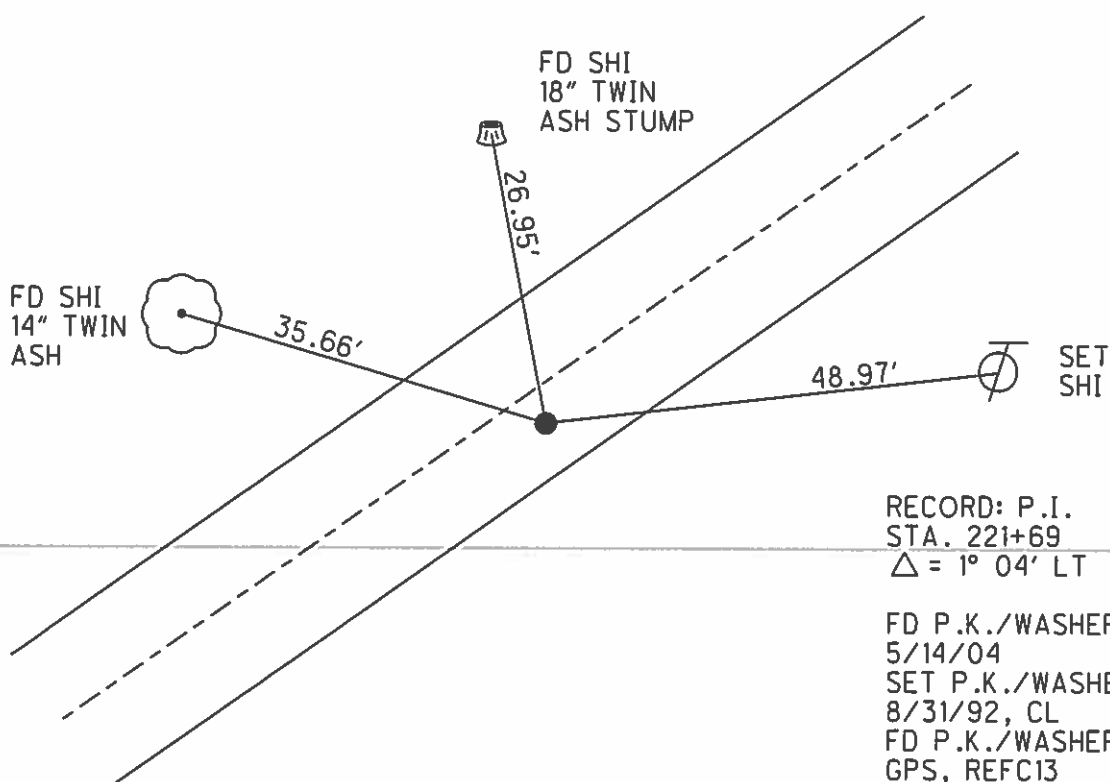
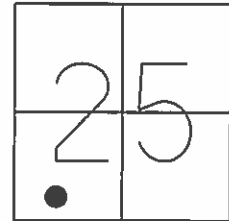
ON SURFACE - ~~BELOW~~ ON

~~LEFT~~ - PAV'T - RIGHT 3.0'

7.2' TORT EDGE PAVEMENT

S.L.M. 321+09.76

Grid: Northing: 650472.689 Easting: 1616796.563



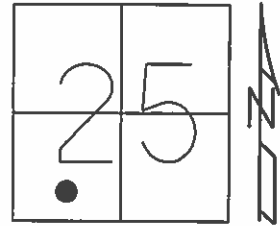
RECORD: P.I.
STA. 221+69
 $\Delta = 1^\circ 04' \text{ LT}$

FD P.K./WASHER
5/14/04
SET P.K./WASHER
8/31/92, CL
FD P.K./WASHER
GPS, REFC13
8/6/13, SDC
SET MAG/WASHER
GPS, NEWREFC13
7/20/15, JFO

O.D.O.T. DISTRICT 2 SURVEY OFFICE (USE ONLY)

PERSONNEL	REFERENCE NO. <u>13 D</u>	SHEET <u>11</u> OF <u>63</u>
NOTES	RHOADES	DATE <u>4/20/15</u>
H.C.	WESTFALL	WEATHER <u>RAIN</u>
R.C.	O'DONNELL	TEMP. <u>60°</u>
	LEU	TOWNSHIP <u>WASHINGTON</u>
		SECTION <u>25</u>
		T <u>6</u> N R <u>9</u> E

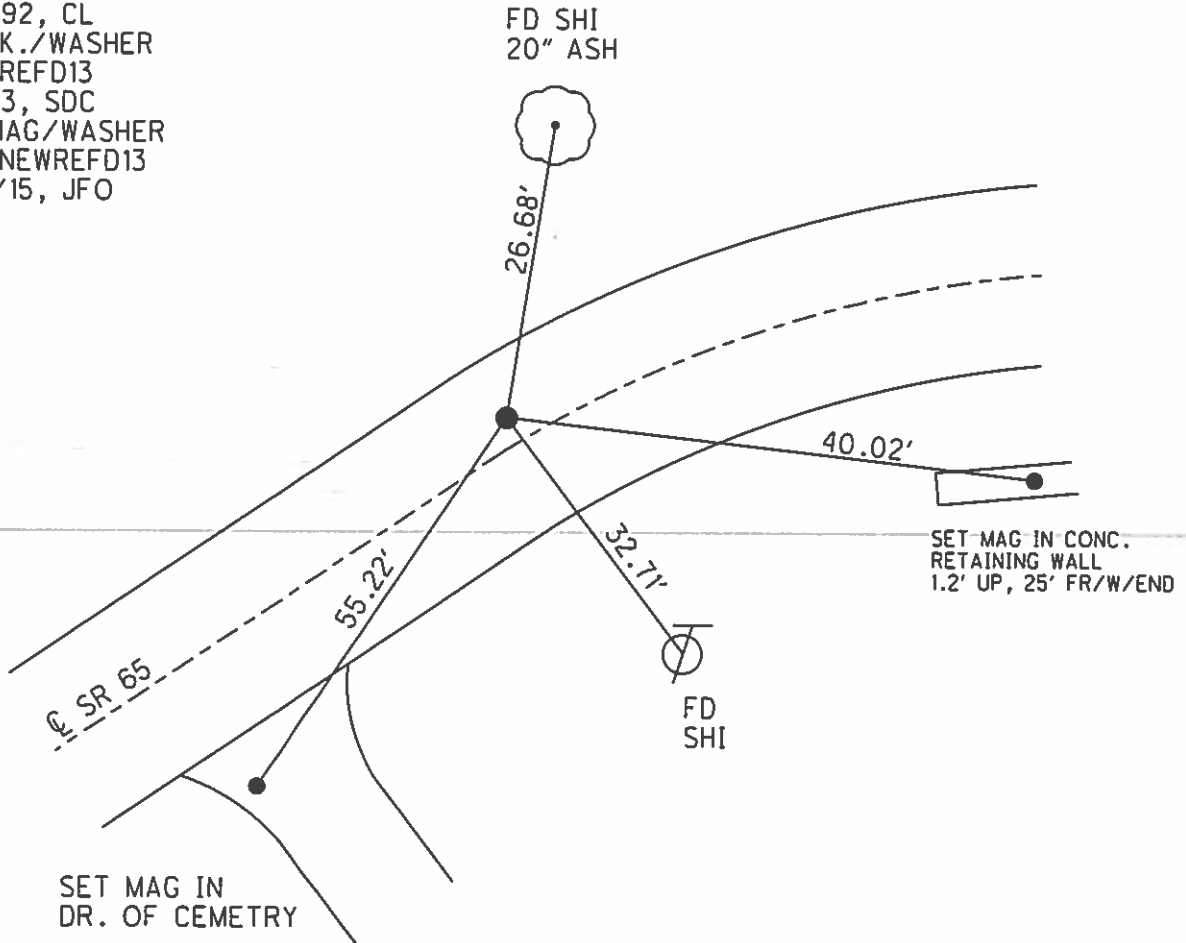
TYPE MONUMENT P.K./WASHER
 ON SURFACE - ~~BELOW~~ ON
 LEFT - PAV'T - ~~RIGHT~~ 3.7'
6.3' TOLT EDGE PAVEMENT
 S.L.M. 323+53.54



Grid: Northing: 650609.479 Easting: 1616998.379

RECORD: P.C.
 STA. 323+03

- FD P.K./WASHER
- 5/13/04
- SET P.K./WASHER
- 8/31/92, CL
- FD P.K./WASHER
- GPS, REFD13
- 8/5/13, SDC
- SET MAG/WASHER
- GPS, NEWREFD13
- 7/20/15, JFO



SET MAG IN CONC.
 RETAINING WALL
 1.2' UP, 25' FR/W/END

O.D.O.T. DISTRICT 2 SURVEY OFFICE (USE ONLY)

PERSONNEL

REFERENCE NO. 13 E

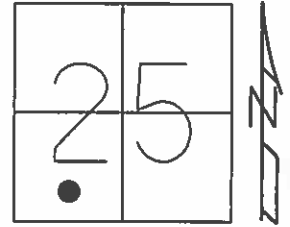
SHEET 12 OF 63

NOTES RHOADES
 H.C. WESTFALL
 R.C. O'CONNELL
LEU

DATE 4/20/15
 WEATHER RAIN
 TEMP. 60°

ROUTE SR 65
 COUNTY WOOD
 TOWNSHIP WASHINGTON
 SECTION 25
T 6 N R 9 E

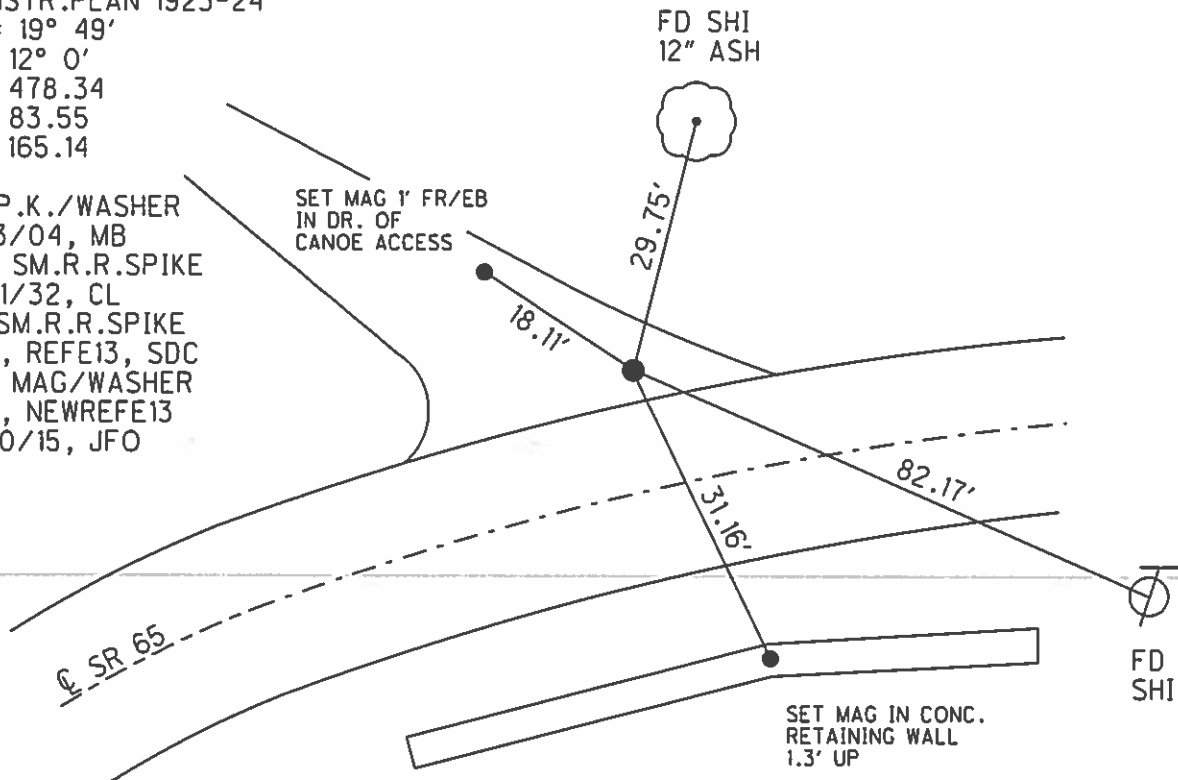
TYPE MONUMENT P.K./WASHER
 ON SURFACE - ~~BELOW~~ ON
 LEFT - PAV'T - ~~RIGHT~~ 13.8'
3.8' LT TOLT EDGE PAVEMENT
S.L.M. 324+38.88



Grid: Northing: 650657.997 Easting: 1617068.433

RECORD: P.I.
 STA. 223+64.8
 CURVE DATA FROM
 CONSTR.PLAN 1923-24
 $\Delta = 19^\circ 49'$
 $D = 12^\circ 0'$
 $R = 478.34$
 $T = 83.55$
 $L = 165.14$

FD P.K./WASHER
 5/13/04, MB
 SET SM.R.R.SPIKE
 8/31/32, CL
 FD SM.R.R.SPIKE
 GPS, REFE13, SDC
 SET MAG/WASHER
 GPS, NEWREFE13
 7/20/15, JFO



O.D.O.T. DISTRICT 2 SURVEY OFFICE (USE ONLY)

PERSONNEL

REFERENCE NO. 14 DA

SHEET 13 OF 63

NOTES RHOADES

DATE 4/20/15

ROUTE SR 65

H.C. WESTFALL

WEATHER WINDY

COUNTY WOOD

R.C. O'DONNELL

TEMP. 55°

TOWNSHIP WASHINGTON

SECTION 25

T 6 N R 9 E

TYPE MONUMENT P.K./WASHER

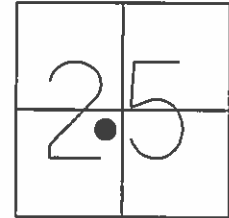
ON SURFACE - ~~BELOW~~ ON

~~LEFT~~ - PAV'T - RIGHT 0.3'

9.3' TOLT EDGE PAVEMENT

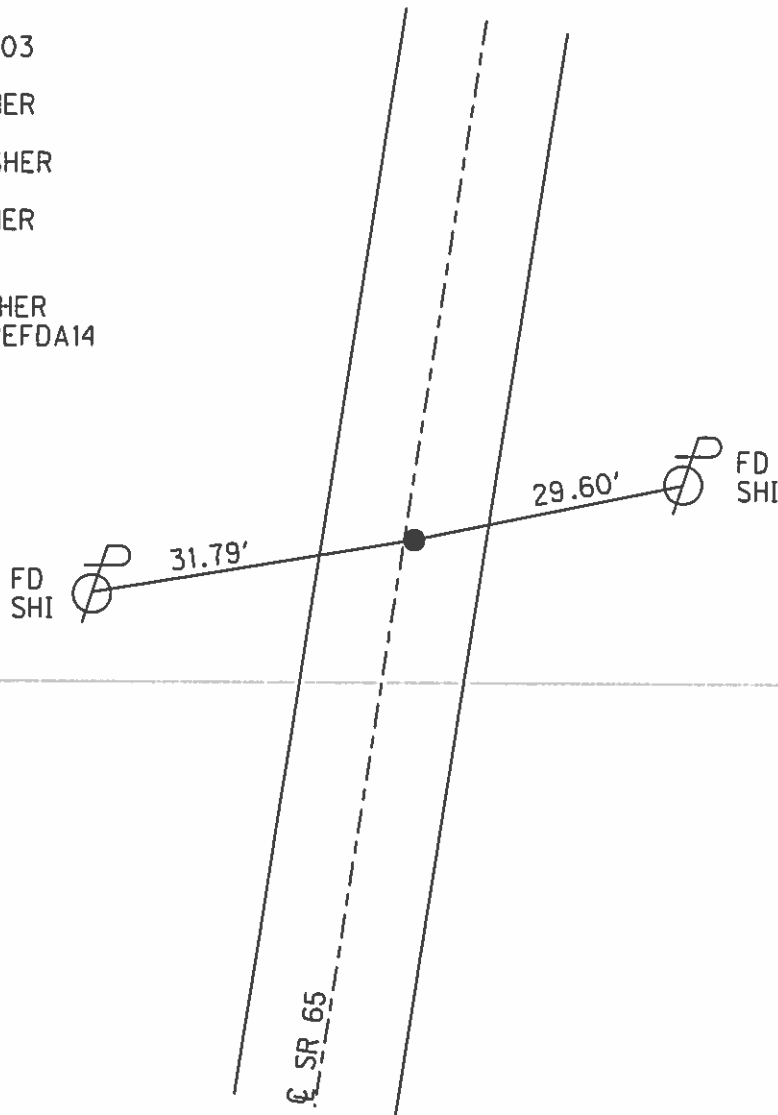
S.L.M. 350+19.02

Grid: Northing: 652531.409 Easting: 1618443.103



RECORD: P.C.
STA. 349+77.03

FD P.K./WASHER
9/25/00
SET P.K./WASHER
6/20/03, MB
FD P.K./WASHER
TS, REFDA14
8/26/13, SDC
SET MAG/WASHER
BY GPS, NEWREFDA14
7/20/15, JFO



O.D.O.T. DISTRICT 2 SURVEY OFFICE (USE ONLY)

PERSONNEL

REFERENCE NO. 14 DB

SHEET 14 OF 63

NOTES RHOADES

DATE 4/20/15

ROUTE SR 65

H.C. WESTFALL

WEATHER WINDY

COUNTY WOOD

R.C. O'CONNELL

TEMP. 55°

TOWNSHIP WASHINGTON

SECTION 25

T 6 N R 9 E

TYPE MONUMENT LG.R.R.SPIKE

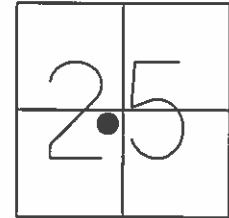
ON SURFACE - ~~BELOW~~ ON

LEFT - PAV'T - ~~RIGHT~~ 3.6'

6.0' TOLT EDGE PAVEMENT

S.L.M. 351+25.97

Grid: Northing: 652637.185 Easting: 1618459.437



FD SHI
18" MAPLE



42.32'

21.83'

20.12'

SET BARN SPK.
2.5' FR/EP



MB

SET TACK
4X4" MB POST
1.7' UP

RECORD: P.I.
STA. 350+83.97
CURVE DATA 1992
 $\Delta = 6^\circ 14' 01''$ RT
D = $2^\circ 55' 03''$
R = 1963.91'
T = 106.94'
L = 213.67'
E = 2.91'

FD LG.R.R.SPIKE
9/25/00, MB
FD LG.R.R.SPIKE
TS, REFDB14
8/6/13, SDC
SET MAG/WASHER
GPS, NEWREFDB14
7/20/15, JFO

SR 65

O.D.O.T. DISTRICT 2 SURVEY OFFICE (USE ONLY)

PERSONNEL

REFERENCE NO. 14 DC

SHEET 15 OF 63

NOTES RHOADES

DATE 4/20/15

ROUTE SR 65

H.C. WESTFALL

WEATHER WINDY

COUNTY WOOD

R.C. O'DONNELL

TEMP. 55°

TOWNSHIP WASHINGTON

SECTION 25

T 6 N R 9 E

TYPE MONUMENT P.K./WASHER

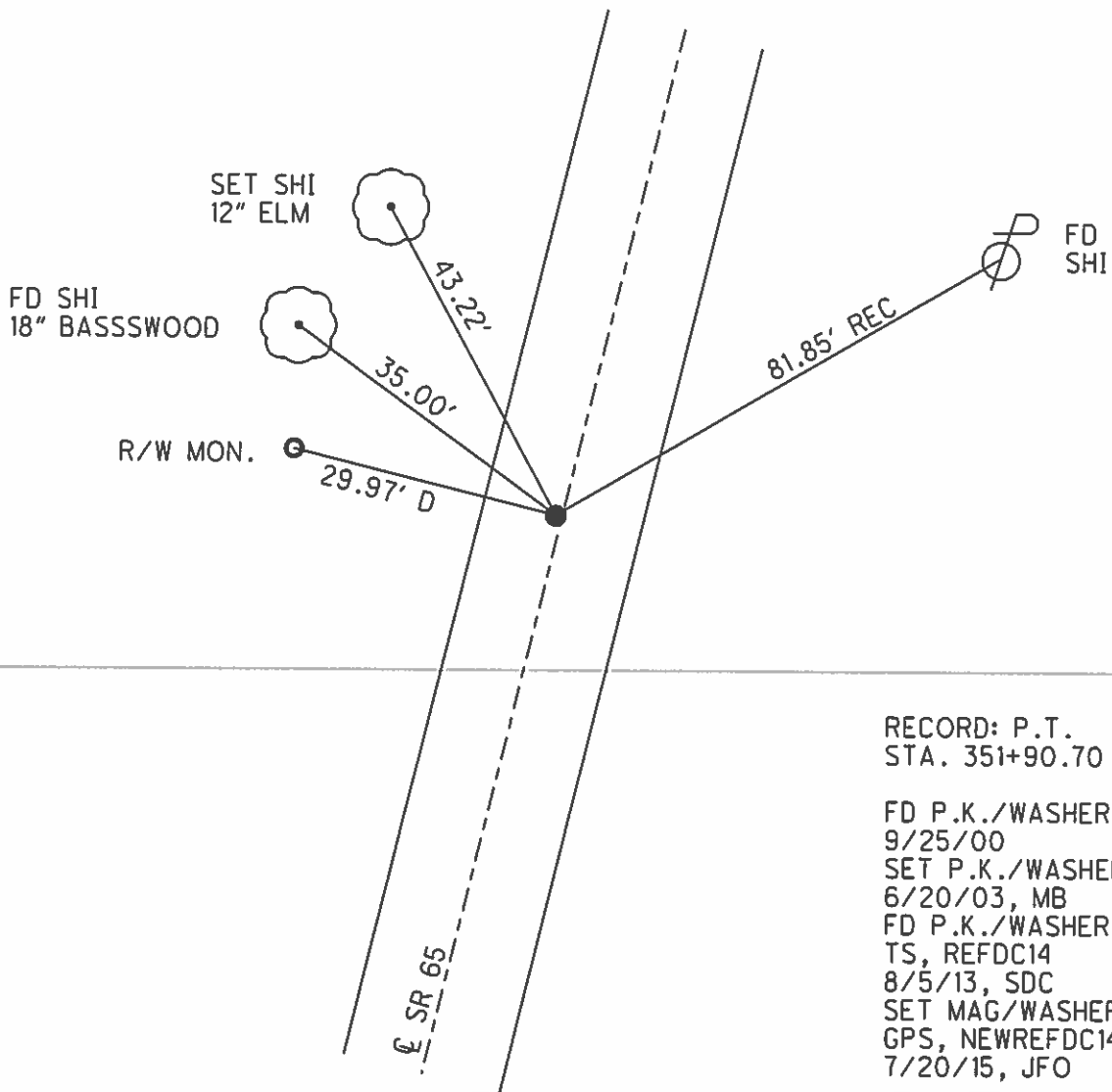
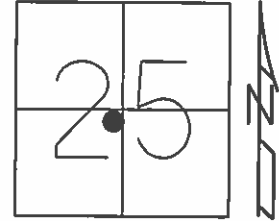
ON SURFACE - ~~BELOW~~ ON

LEFT - PAV'T - ~~RIGHT~~ 0.4'

9.3' TOLT EDGE PAVEMENT

S.L.M. 352+32.71

Grid: Northing: 652740.477 Easting: 1618486.968



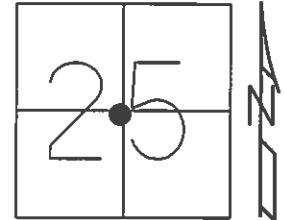
RECORD: P.T.
STA. 351+90.70

FD P.K./WASHER
9/25/00
SET P.K./WASHER
6/20/03, MB
FD P.K./WASHER
TS, REFDC14
8/5/13, SDC
SET MAG/WASHER
GPS, NEWREFDC14
7/20/15, JFO

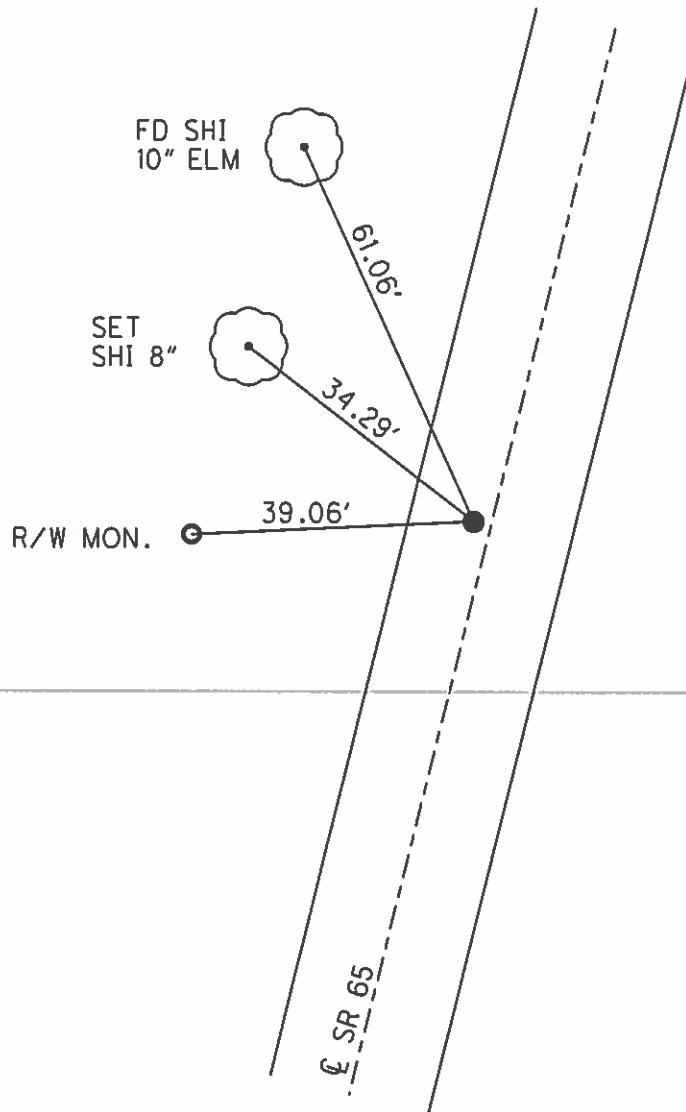
O.D.O.T. DISTRICT 2 SURVEY OFFICE (USE ONLY)

PERSONNEL	REFERENCE NO. <u>14 DD</u>	SHEET <u>16</u> OF <u>63</u>
NOTES <u>RHOADES</u>	DATE <u>4/20/15</u>	ROUTE <u>SR 65</u>
H.C. <u>WESTFALL</u>	WEATHER <u>WINDY</u>	COUNTY <u>WOOD</u>
R.C. <u>O'DONNELL</u>	TEMP. <u>55°</u>	TOWNSHIP <u>WASHINGTON</u>
		SECTION <u>25</u>
		T <u>6</u> N R <u>9</u> E

TYPE MONUMENT P.K./WASHER
 ON SURFACE - ~~BELOW~~ ON
 LEFT - PAV'T - ~~RIGHT~~ 2.0'
7.7' TOLT EDGE PAVEMENT
 S.L.M. 354+54.80



Grid: Northing: 652954.999 Easting: 1618544.257



RECORD: P.C.
 STA. 254+28.4
 SET P.K. NAIL, 1972.
 STA. 354+12.86
 SET P.K./WASHER
 8/27/92, CL

FD P.K./WASHER
 9/25/00
 SET P.K./WASHER
 5/14/04, MB
 FD P.K./WASHER
 TS, REFDD14
 8/5/13, SDC
 SET MAG/WASHER
 GPS, NEWREFDD14
 7/20/15, JFO

O.D.O.T. DISTRICT 2 SURVEY OFFICE (USE ONLY)

PERSONNEL

REFERENCE NO. 14 DE

SHEET 17 OF 63

NOTES RHOADES

DATE 4/20/15

ROUTE SR 65

H.C. WESTFALL

WEATHER WINDY

COUNTY WOOD

R.C. O'DONNELL

TEMP. 55°

TOWNSHIP WASHINGTON

LEU

SECTION 25

T 6 N R 9 E

TYPE MONUMENT P.K./WASHER

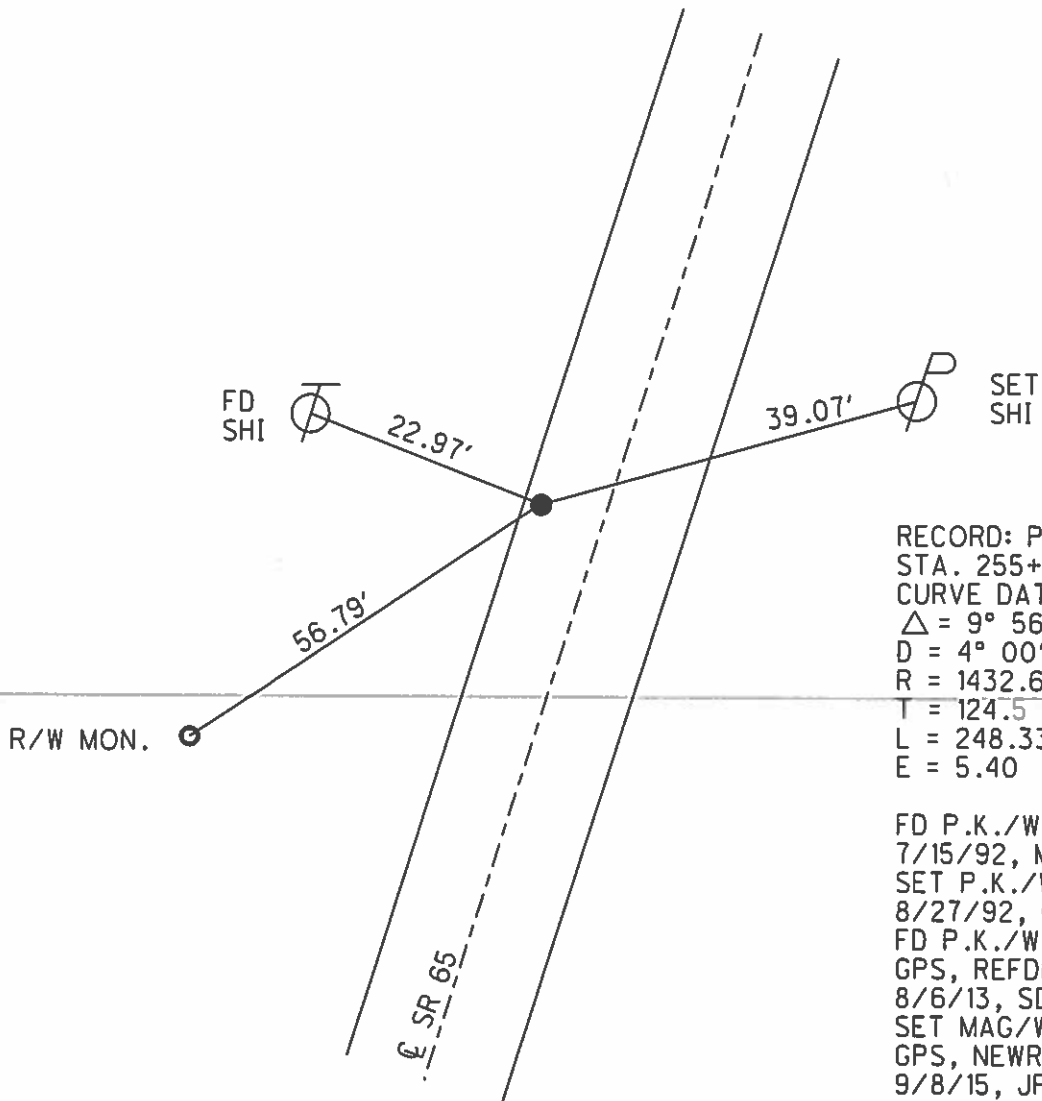
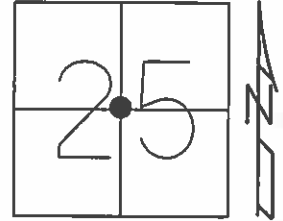
ON SURFACE - ~~BELOW~~ ON

LEFT - PAV'T - ~~RIGHT~~ 8.5'

1.0' TOLT EDGE PAVEMENT

S.L.M. 355+79.46

Grid: Northing: 653075.553 Easting: 1618576.342



RECORD: P.I.
 STA. 255+52.9
 CURVE DATA 1926
 $\Delta = 9^\circ 56' RT$
 $D = 4^\circ 00'$
 $R = 1432.69$
 $T = 124.5$
 $L = 248.33$
 $E = 5.40$

FD P.K./WASHER
 7/15/92, MB
 SET P.K./WASHER
 8/27/92, CL
 FD P.K./WASHER
 GPS, REFDE14
 8/6/13, SDC
 SET MAG/WASHER
 GPS, NEWREFDE14
 9/8/15, JFO

O.D.O.T. DISTRICT 2 SURVEY OFFICE (USE ONLY)

PERSONNEL

REFERENCE NO. 14 DF

SHEET 18 OF 63

NOTES RHOADES

DATE 4/20/15

ROUTE SR 65

H.C. WESTFALL

WEATHER WINDY

COUNTY WOOD

R.C. O'DONNELL

TEMP. 55°

TOWNSHIP WASHINGTON

LEU

SECTION 25

T 6 N R 9 E

TYPE MONUMENT P.K./WASHER

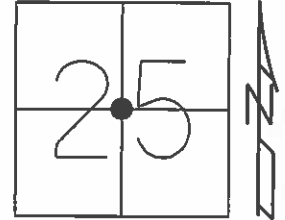
ON SURFACE - ~~BELOW~~ ON

LEFT - PAV'T - ~~RIGHT~~ 1.8'

7.8' TO ~~LT~~ EDGE PAVEMENT

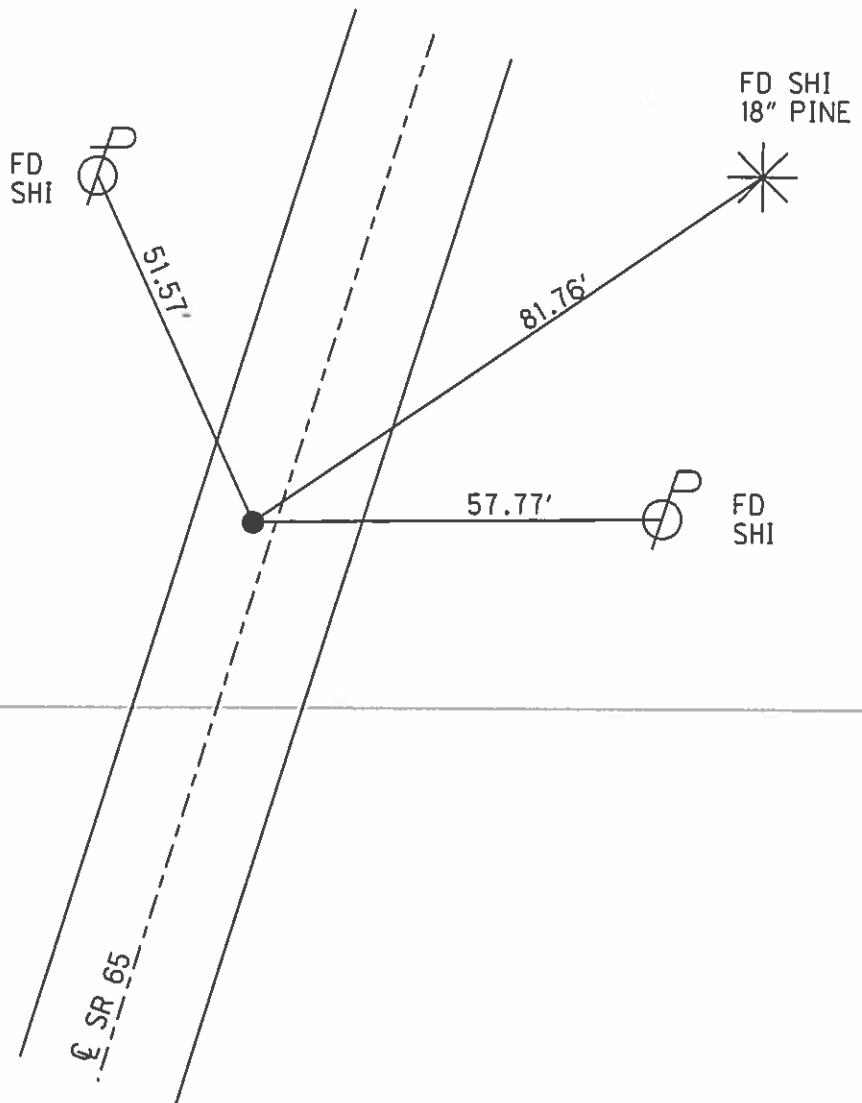
S.L.M. 357+03.50

Grid: Northing: 653188.357 Easting: 1618629.286



RECORD: P.T.
 STA. 256+76.73
 SET P.K. NAIL, 1972.
 SET P.K./WASHER
 8/27/92, CL

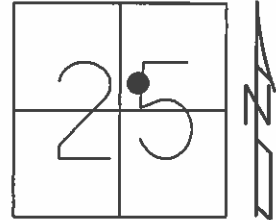
FD P.K./WASHER
 7/15/92
 SET P.K./WASHER
 5/14/04, MB
 FD P.K./WASHER
 GPS, REFDF14
 8/6/13, SDC
 SET MAG/WASHER
 GPS, NEWREFDF14
 9/8/15, JFO



O.D.O.T. DISTRICT 2 SURVEY OFFICE (USE ONLY)

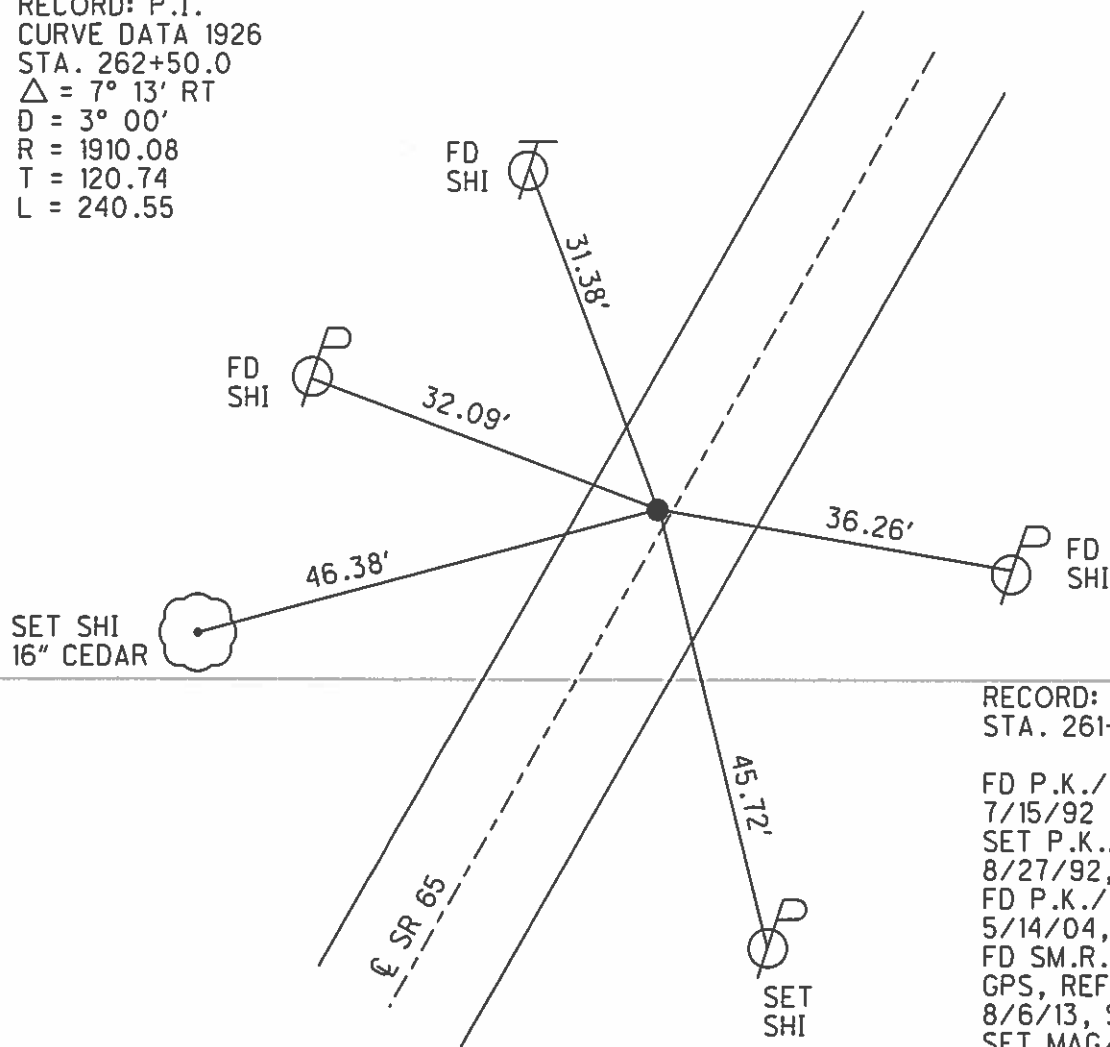
PERSONNEL	REFERENCE NO. <u>14 E</u>	SHEET <u>19</u> OF <u>63</u>
NOTES	DATE <u>4/20/15</u>	ROUTE <u>SR 65</u>
H.C. <u>RHOADES</u>	WEATHER <u>WINDY</u>	COUNTY <u>WOOD</u>
R.C. <u>WESTFALL</u>	TEMP. <u>55°</u>	TOWNSHIP <u>WASHINGTON</u>
<u>O'DONNELL</u>		SECTION <u>25</u>
<u>LEU</u>		<u>T 6 N R 9 E</u>

TYPE MONUMENT SM.R.R.SPIKE
~~ON SURFACE~~ - BELOW 0.3'
 LEFT - PAV'T - ~~RIGHT~~ 0.8'
 - TOLT EDGE PAVEMENT
 S.L.M. 361+55.29



Grid: Northing: 653075.553 Easting: 1618576.342

RECORD: P.I.
 CURVE DATA 1926
 STA. 262+50.0
 $\Delta = 7^\circ 13' RT$
 $D = 3^\circ 00'$
 $R = 1910.08$
 $T = 120.74$
 $L = 240.55$



RECORD: P.C.
 STA. 261+29.26
 FD P.K./WASHER
 7/15/92
 SET P.K./WASHER
 8/27/92, MB
 FD P.K./WASHER
 5/14/04, MC
 FD SM.R.R.SPIKE
 GPS, REFE14
 8/6/13, SDC
 SET MAG/WASHER
 GPS, NEWREFE14
 9/8/15, JFO

O.D.O.T. DISTRICT 2 SURVEY OFFICE (USE ONLY)

PERSONNEL

REFERENCE NO 14 EF

SHEET 20 OF 63

NOTES RHOADES

DATE 4/20/15

ROUTE SR 65

H.C. WESTFALL

WEATHER WINDY

COUNTY WOOD

R.C. O'DONNELL

TEMP. 55°

TOWNSHIP WASHINGTON

LEU

SECTION 25

T 6 N R 9 E

TYPE MONUMENT P.K.SHANK

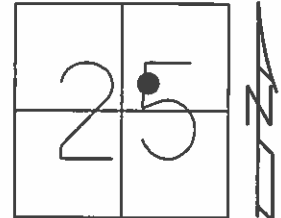
ON SURFACE - ~~BELOW~~ ON

LEFT - PAV'T - ~~RIGHT~~ 1.7'

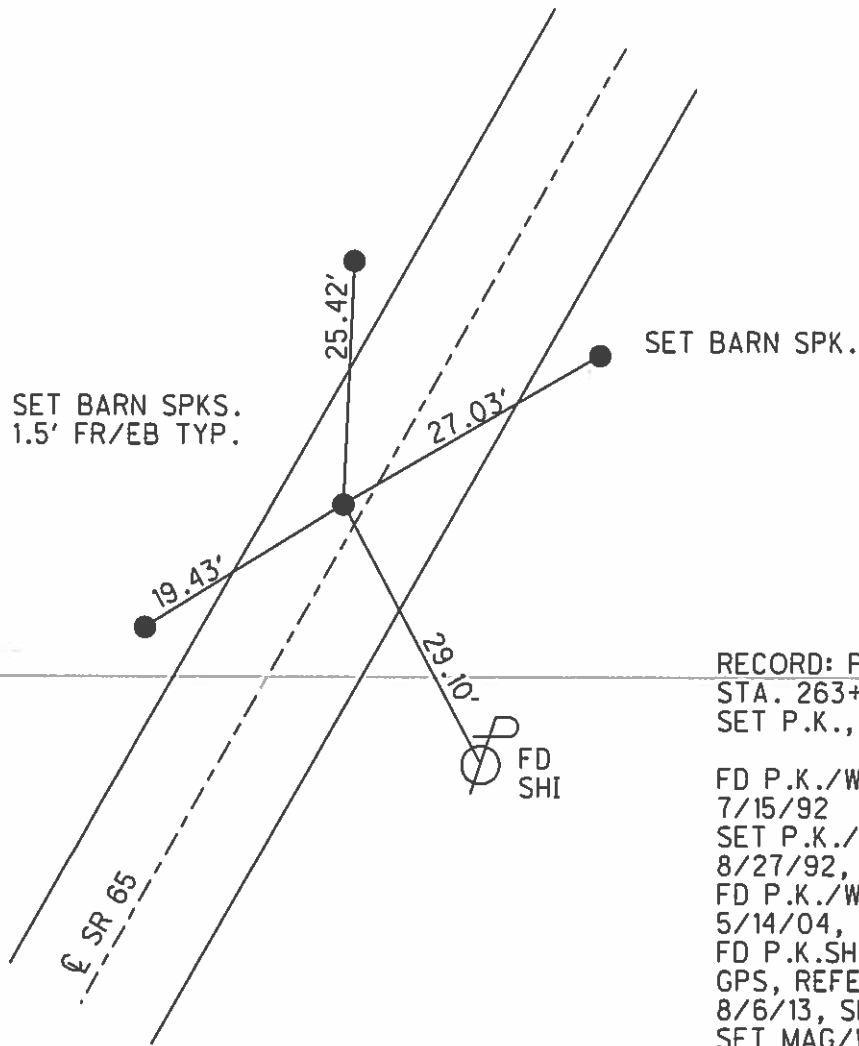
- TOLT EDGE PAVEMENT

S.L.M. 363+95.14

Grid: Northing: 653807.405 Easting: 1618936.757



RECORD: P.I.
 CURVE DATA 1926
 STA. 262+50.0
 $\Delta = 7^\circ 13' \text{ RT}$
 $D = 3^\circ 00'$
 $R = 1910.08$
 $T = 120.74$
 $L = 240.55$



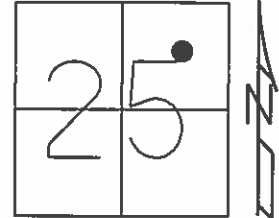
RECORD: P.T.
 STA. 263+69.81
 SET P.K., 1972

FD P.K./WASHER
 7/15/92
 SET P.K./WASHER
 8/27/92, MB
 FD P.K./WASHER
 5/14/04, MC
 FD P.K.SHANK
 GPS, REFEF14
 8/6/13, SDC
 SET MAG/WASHER
 GPS, NEWREFEF14
 9/8/15, JFO

O.D.O.T. DISTRICT 2 SURVEY OFFICE (USE ONLY)

PERSONNEL	REFERENCE NO. <u>14 F</u>	SHEET <u>21</u> OF <u>63</u>
NOTES <u>LEU</u>	DATE <u>4/21/15</u>	ROUTE <u>SR 65</u>
H.C. <u>O'DONNELL</u>	WEATHER <u>WINDY</u>	COUNTY <u>WOOD</u>
R.C. <u>WESTFALL</u>	TEMP. <u>43°</u>	TOWNSHIP <u>WASHINGTON</u>
<u>RHOADES</u>		SECTION <u>25</u>
		T <u>6</u> N R <u>9</u> E

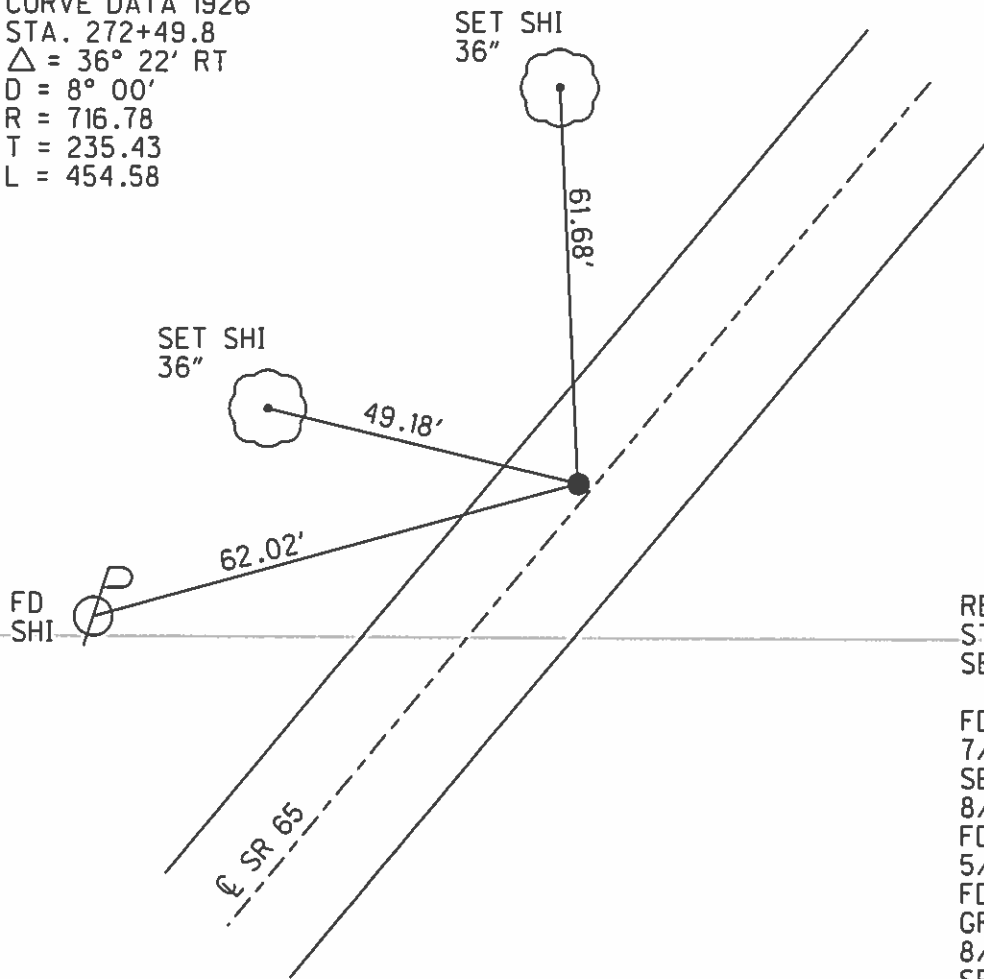
TYPE MONUMENT P.K./WASHER
 ON SURFACE - ~~BELOW~~ ON
 LEFT - PAV'T - ~~RIGHT~~ 1.6'
 - TORT EDGE PAVEMENT
 S.L.M. 370+41.35



Grid: Northing: 654353.659 Easting: 1619282.017

RECORD: P.I.
 CURVE DATA 1926
 STA. 272+49.8
 $\Delta = 36^\circ 22' RT$
 $D = 8^\circ 00'$
 $R = 716.78$
 $T = 235.43$
 $L = 454.58$

DIST. 14F-14G = ± 219.15



RECORD: P.C.
 STA. 270+14.37
 SET P.K., 1972

FD SM.R.R.SPIKE
 7/15/92
 SET P.K./WASHER
 8/27/92, MB
 FD P.K./WASHER
 5/14/04, MC
 FD P.K./WASHER
 GPS, REFF14
 8/26/13, SDC
 SET MAG/WASHER
 GPS, NEWREFF14
 9/8/15, JFO

O.D.O.T. DISTRICT 2 SURVEY OFFICE (USE ONLY)

PERSONNEL

REFERENCE NO. 14 G

SHEET 22 OF 63

NOTES LEU
 H.C. O'DONNELL
 R.C. WESTFALL
RHOADES

DATE 4/21/15
 WEATHER WINDY
 TEMP. 43°

ROUTE SR 65
 COUNTY WOOD
 TOWNSHIP WASHINGTON
 SECTION 25
 T 6 N R 9 E

TYPE MONUMENT SM.R.R.SPIKE

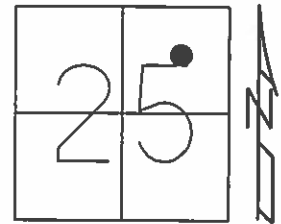
~~ON SURFACE~~ - BELOW 2"

LEFT - PAV'T - ~~RIGHT~~ 1.3'

- TORT EDGE PAVEMENT

S.L.M. 374+96.42

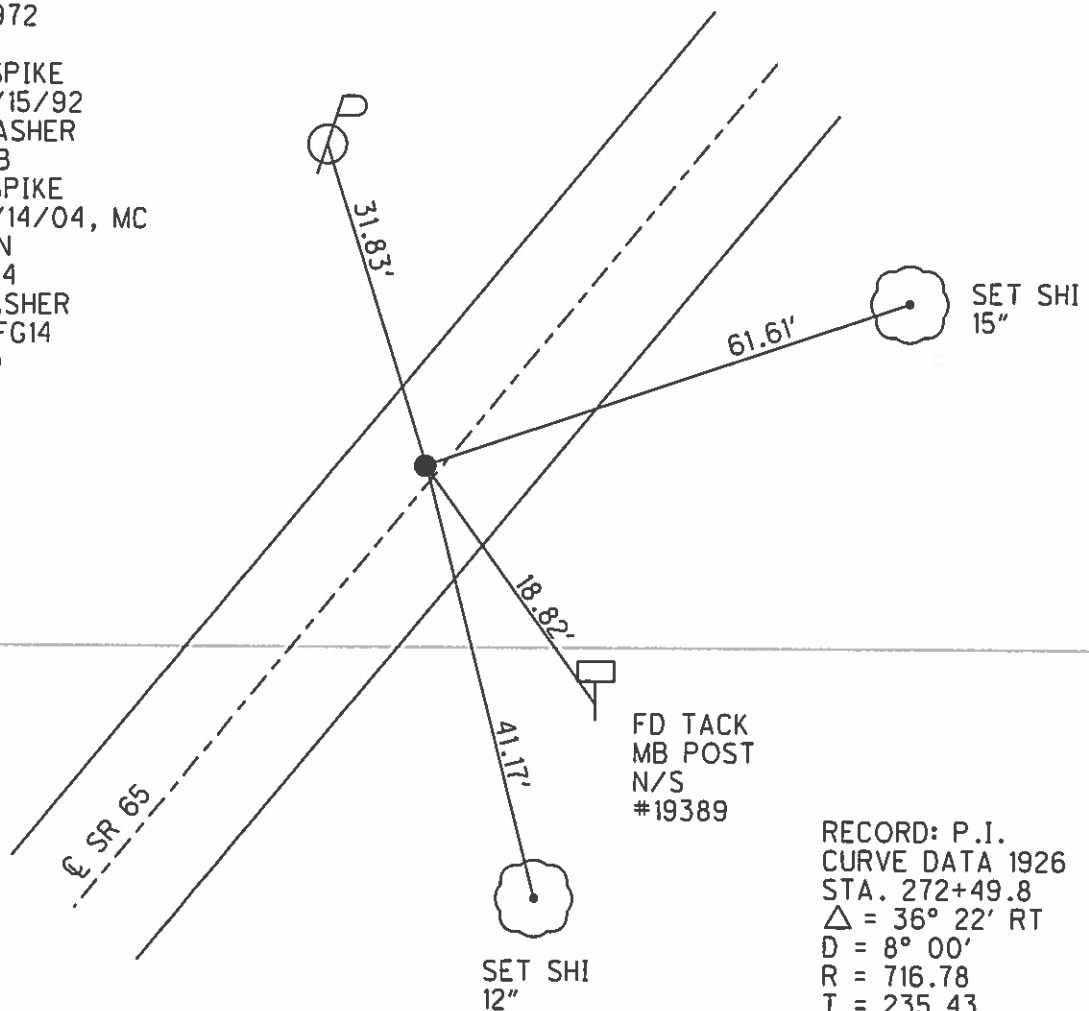
Grid: Northing: 654638.552 Easting: 1619627.094



RECORD: P.T.
 STA. 274+68.95
 SET P.K., 1972

DIST. 14F-14G = ± 219.15

FD SM.R.R.SPIKE
 2" DOWN. 7/15/92
 SET P.K./WASHER
 8/27/92, MB
 FD SM.R.R.SPIKE
 2" DOWN. 5/14/04, MC
 9/18/15, RGN
 GPS, REFPC14
 SET MAG/WASHER
 GPS, NEWREFG14
 9/8/15, JFO



FD TACK
 MB POST
 N/S
 #19389

RECORD: P.I.
 CURVE DATA 1926
 STA. 272+49.8
 $\Delta = 36^\circ 22' RT$
 D = 8° 00'
 R = 716.78
 T = 235.43
 L = 454.58

O.D.O.T. DISTRICT 2 SURVEY OFFICE (USE ONLY)

PERSONNEL

REFERENCE NO. 14 H

SHEET 23 OF 63

NOTES LEU

DATE 4/21/15

ROUTE SR 65

H.C. O'DONNELL

WEATHER WINDY

COUNTY WOOD

R.C. WESTFALL

TEMP. 43°

TOWNSHIP WASHINGTON

RHOADES

SECTION 25

T 6 N R 9 E

TYPE MONUMENT SM.R.R.SPIKE

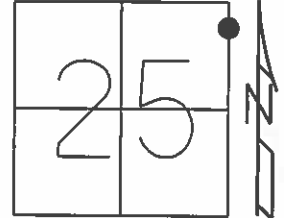
~~ON SURFACE~~ - BELOW 0.2'

LEFT - PAV'T - RIGHT ON

- TO - EDGE PAVEMENT

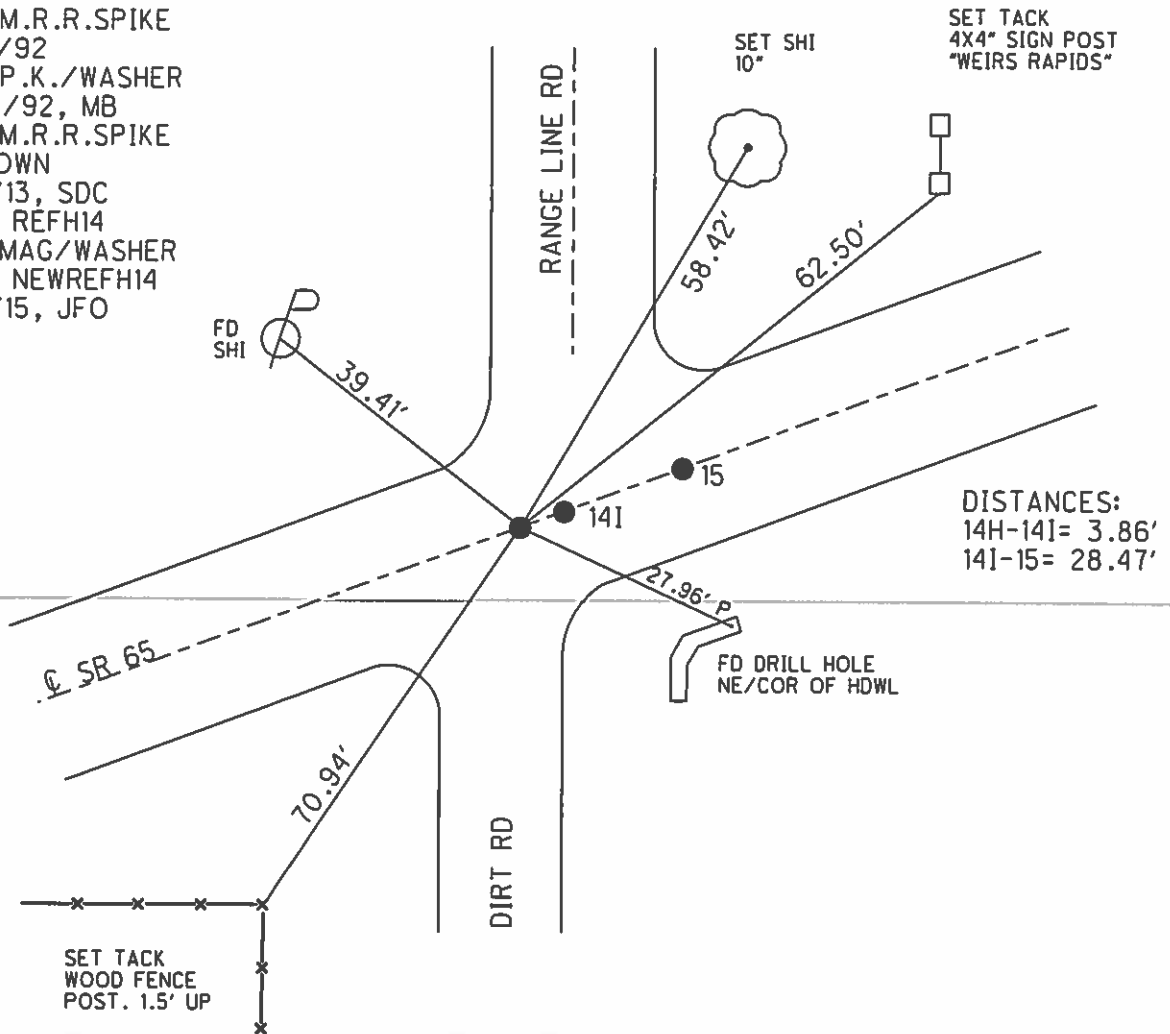
S.L.M. 391+34.59

Grid: Northing: 655234.274 Easting: 1621153.029



RECORD:
ORIGIN UNKNOWN

FD SM.R.R.SPIKE
7/15/92
SET P.K./WASHER
8/27/92, MB
FD SM.R.R.SPIKE
2" DOWN
8/5/13, SDC
GPS, REFH14
SET MAG/WASHER
GPS, NEWREFH14
9/8/15, JFO



O.D.O.T. DISTRICT 2 SURVEY OFFICE (USE ONLY)

PERSONNEL

REFERENCE NO. 14 I

SHEET 24 OF 63

NOTES LEU

DATE 4/21/15

ROUTE SR 65

H.C. O'DONNELL

WEATHER WINDY

COUNTY WOOD

R.C. WESTFALL
RHOADES

TEMP. 43°

TOWNSHIP WASHINGTON

SECTION 25

T 6 N R 9 E

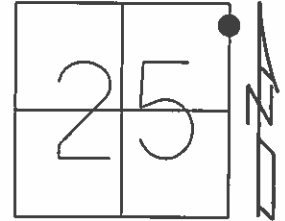
TYPE MONUMENT P.K.NAIL

ON SURFACE - ~~BELOW~~ ON

LEFT - PAV'T - RIGHT ON

- TO - EDGE PAVEMENT

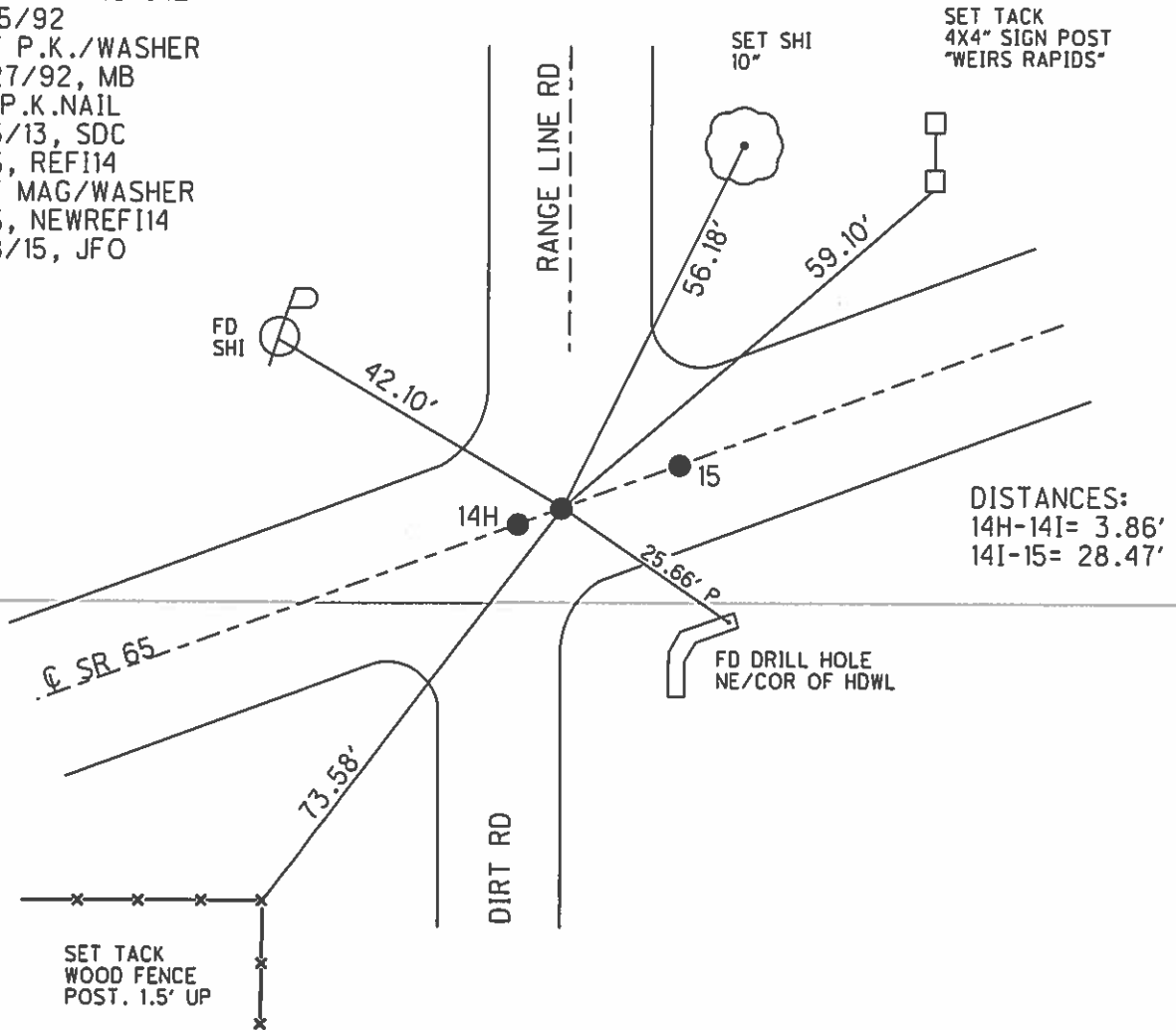
S.L.M. 391+38.42



Grid: Northing: 655235.601 Easting: 1621156.662

RECORD: P.I.

- FD SM.R.R.SPIKE
- 7/15/92
- SET P.K./WASHER
- 8/27/92, MB
- FD P.K.NAIL
- 8/5/13, SDC
- GPS, REF114
- SET MAG/WASHER
- GPS, NEWREF114
- 9/8/15, JFO



O.D.O.T. DISTRICT 2 SURVEY OFFICE (USE ONLY)

PERSONNEL

REFERENCE NO. 15

SHEET 25 OF 63

NOTES LEU

DATE 4/21/15

ROUTE SR 65

H.C. O'DONNELL

WEATHER WINDY

COUNTY WOOD

R.C. WESTFALL

TEMP. 43°

TOWNSHIP WASHINGTON

RHOADES

SECTION 25

T 6 N R 9 E

TYPE MONUMENT P.K. NAIL

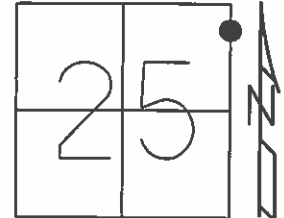
ON SURFACE - ~~BELOW~~ ON

LEFT - PAV'T - RIGHT ON

- TO - EDGE PAVEMENT

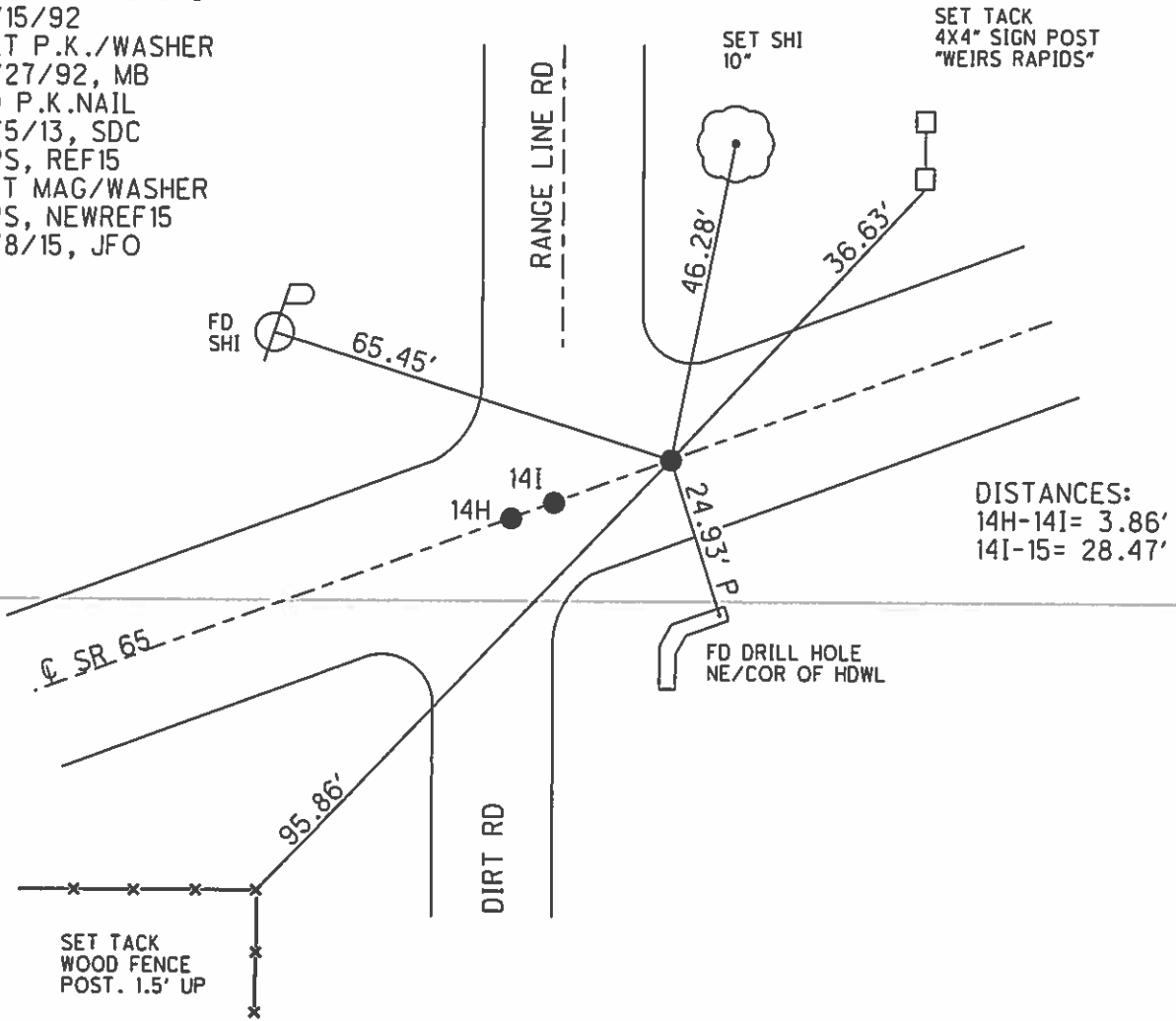
S.L.M. 391+66.81

Grid: Northing: 655245.801 Easting: 1621183.222



RECORD:

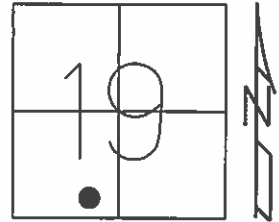
FD SM.R.R.SPIKE
7/15/92
SET P.K./WASHER
8/27/92, MB
FD P.K.NAIL
8/5/13, SDC
GPS, REF15
SET MAG/WASHER
GPS, NEWREF15
9/8/15, JFO



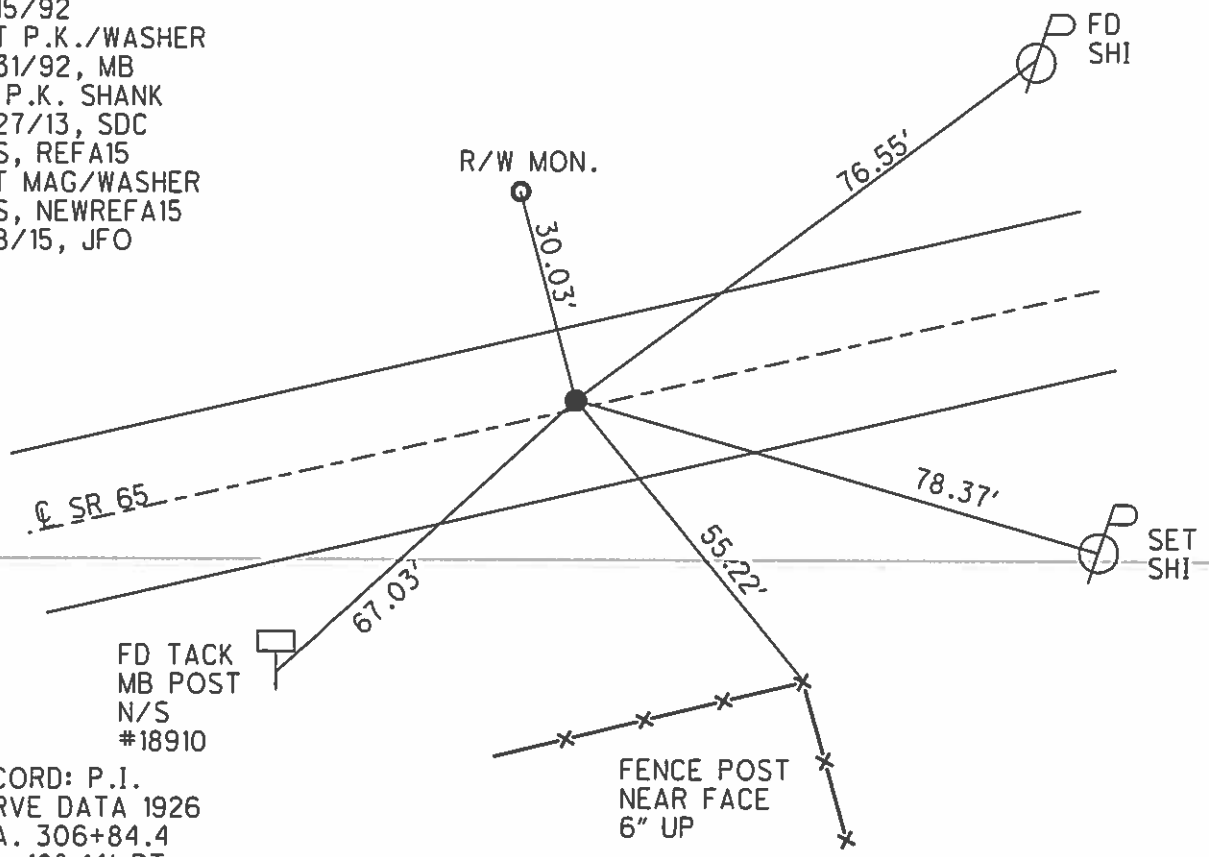
O.D.O.T. DISTRICT 2 SURVEY OFFICE (USE ONLY)

PERSONNEL	REFERENCE NO. <u>15 A</u>	SHEET <u>26</u> OF <u>63</u>
NOTES <u>LEU</u>	DATE <u>4/21/15</u>	ROUTE <u>SR 65</u>
H.C. <u>O'DONNELL</u>	WEATHER <u>WINDY</u>	COUNTY <u>WOOD</u>
R.C. <u>WESTFALL</u>	TEMP. <u>43°</u>	TOWNSHIP <u>WASHINGTON</u>
<u>RHOADES</u>		SECTION <u>19</u>
		T <u>6</u> N R <u>10</u> E

TYPE MONUMENT P.K. SHANK
 ON SURFACE - ~~BELOW~~ ON
 LEFT - PAV'T - ~~RIGHT~~ 0.8'
8.6' TOLT EDGE PAVEMENT
 S.L.M. 405+80.69
 Grid: Northing: 655751.166 Easting: 1622503.700



RECORD: P.C.
 STA. 305+56.12
 SET P.K.NAIL, 1972
 FD P.K./WASHER
 7/15/92
 SET P.K./WASHER
 8/31/92, MB
 FD P.K. SHANK
 8/27/13, SDC
 GPS, REFA15
 SET MAG/WASHER
 GPS, NEWREFA15
 9/8/15, JFO

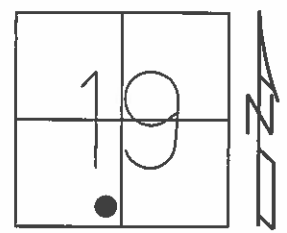


RECORD: P.I.
 CURVE DATA 1926
 STA. 306+84.4
 $\Delta = 10^\circ 14' RT$
 $D = 4^\circ 00'$
 $R = 1432.69$
 $T = 128.28$
 $L = 255.83$

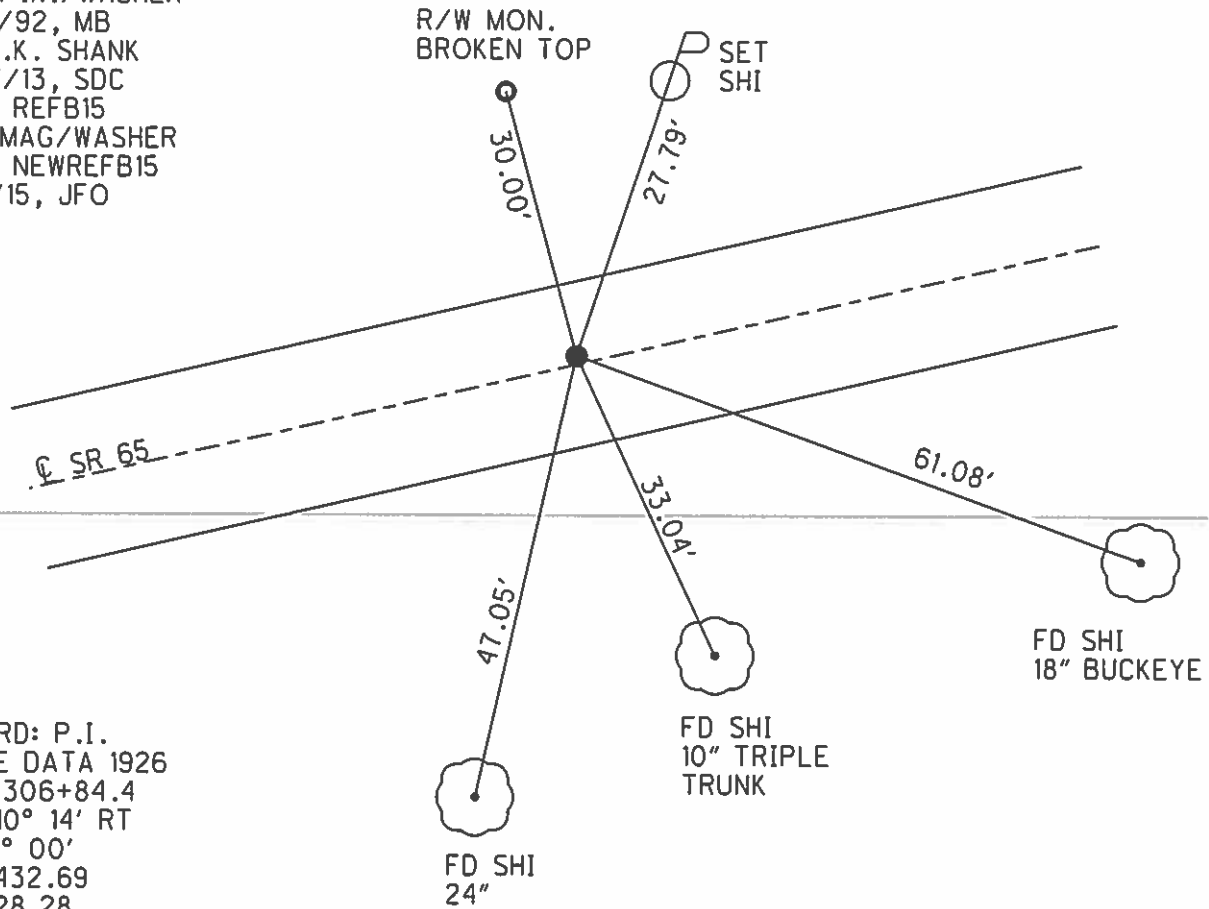
O.D.O.T. DISTRICT 2 SURVEY OFFICE (USE ONLY)

PERSONNEL	REFERENCE NO. <u>15 B</u>	SHEET <u>27</u> OF <u>63</u>
NOTES <u>LEU</u>	DATE <u>4/21/15</u>	ROUTE <u>SR 65</u>
H.C. <u>O'DONNELL</u>	WEATHER <u>WINDY</u>	COUNTY <u>WOOD</u>
R.C. <u>WESTFALL</u>	TEMP. <u>43°</u>	TOWNSHIP <u>WASHINGTON</u>
<u>RHOADES</u>		SECTION <u>19</u>
		T <u>6</u> N R <u>10</u> E

TYPE MONUMENT P.K. SHANK
 ON SURFACE - BELOW ON
 LEFT - PAV'T - RIGHT 0.8'
9.1' TOLT EDGE PAVEMENT
 S.L.M. 408+37.49
 Grid: Northing: 655821.264 Easting: 1622750.211



RECORD: P.T.
 STA. 308+11.95
 SET P.K.NAIL, 1972
 FD P.K./WASHER
 7/15/92
 SET P.K./WASHER
 8/31/92, MB
 FD P.K. SHANK
 8/27/13, SDC
 GPS, REFB15
 SET MAG/WASHER
 GPS, NEWREFB15
 9/9/15, JFO

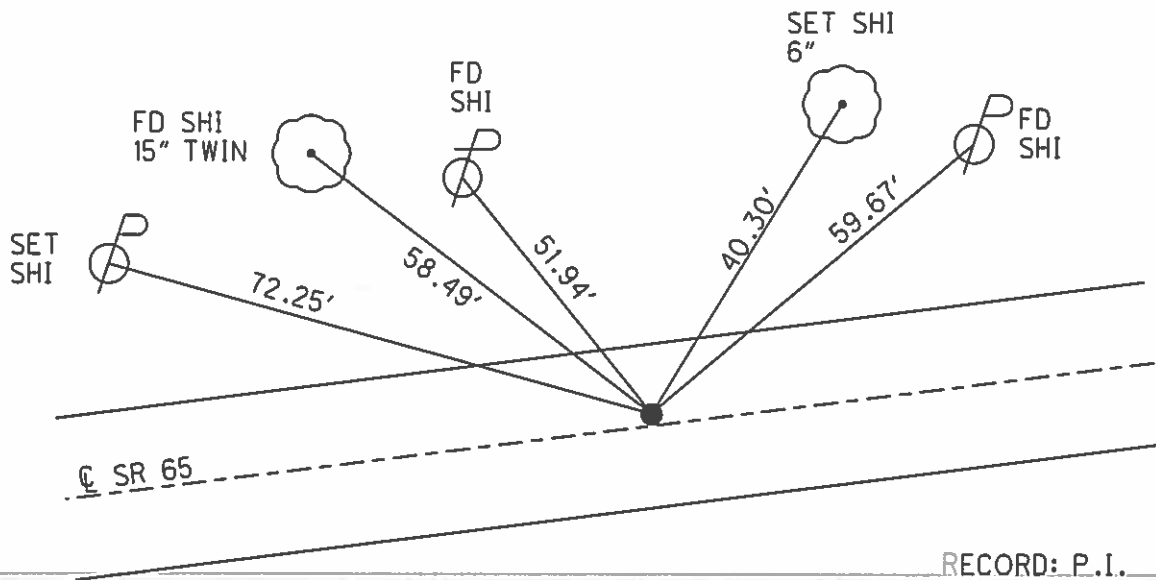
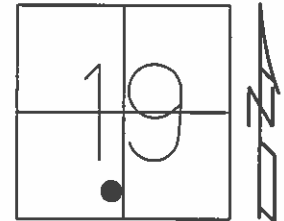


RECORD: P.I.
 CURVE DATA 1926
 STA. 306+84.4
 $\Delta = 10^\circ 14'$ RT
 $D = 4^\circ 00'$
 $R = 1432.69$
 $T = 128.28$
 $L = 255.83$

O.D.O.T. DISTRICT 2 SURVEY OFFICE (USE ONLY)

PERSONNEL	REFERENCE NO. <u>15 C</u>	SHEET <u>28</u> OF <u>63</u>
NOTES	LEU	DATE <u>4/21/15</u>
H.C.	O'DONNELL	WEATHER <u>WINDY</u>
R.C.	WESTFALL	TEMP. <u>43°</u>
	RHOADES	TOWNSHIP <u>WASHINGTON</u>
		SECTION <u>19</u>
		T <u>6</u> N R <u>10</u> E

TYPE MONUMENT P.K./WASHER
 ON SURFACE - ~~BELOW~~ ON
 LEFT - PAV'T - ~~RIGHT~~ 1.2'
8.6+' TO LT EDGE PAVEMENT
 S.L.M. 412+83.33
 Grid: Northing: 655903.572 Easting: 1623188.440



RECORD: P.I.
 STA. 312+59.9
 $\Delta = 2^\circ 27' RT$ (PLAN)
 SET P.K., 1972

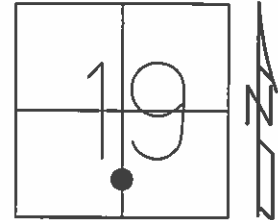
FD P.K./WASHER
 7/15/92, 5/14/04
 SET P.K./WASHER
 8/31/92, MB
 FD P.K./WASHER
 GPS, REFC15
 8/27/13, SDC
 SET MAG/WASHER
 GPS, NEWREFC15
 9/9/15, JFO

O.D.O.T. DISTRICT 2 SURVEY OFFICE (USE ONLY)

PERSONNEL	REFERENCE NO. <u>16</u>	SHEET <u>29</u> OF <u>63</u>
NOTES <u>WESTFALL</u>	DATE <u>4/21/15</u>	ROUTE <u>SR 65</u>
H.C. <u>O'DONNELL</u>	WEATHER <u>WINDY</u>	COUNTY <u>WOOD</u>
R.C. <u>LEU</u>	TEMP. <u>50°</u>	TOWNSHIP <u>WASHINGTON</u>
<u>RHOADES</u>		SECTION <u>19</u>
		T <u>6</u> N R <u>10</u> E

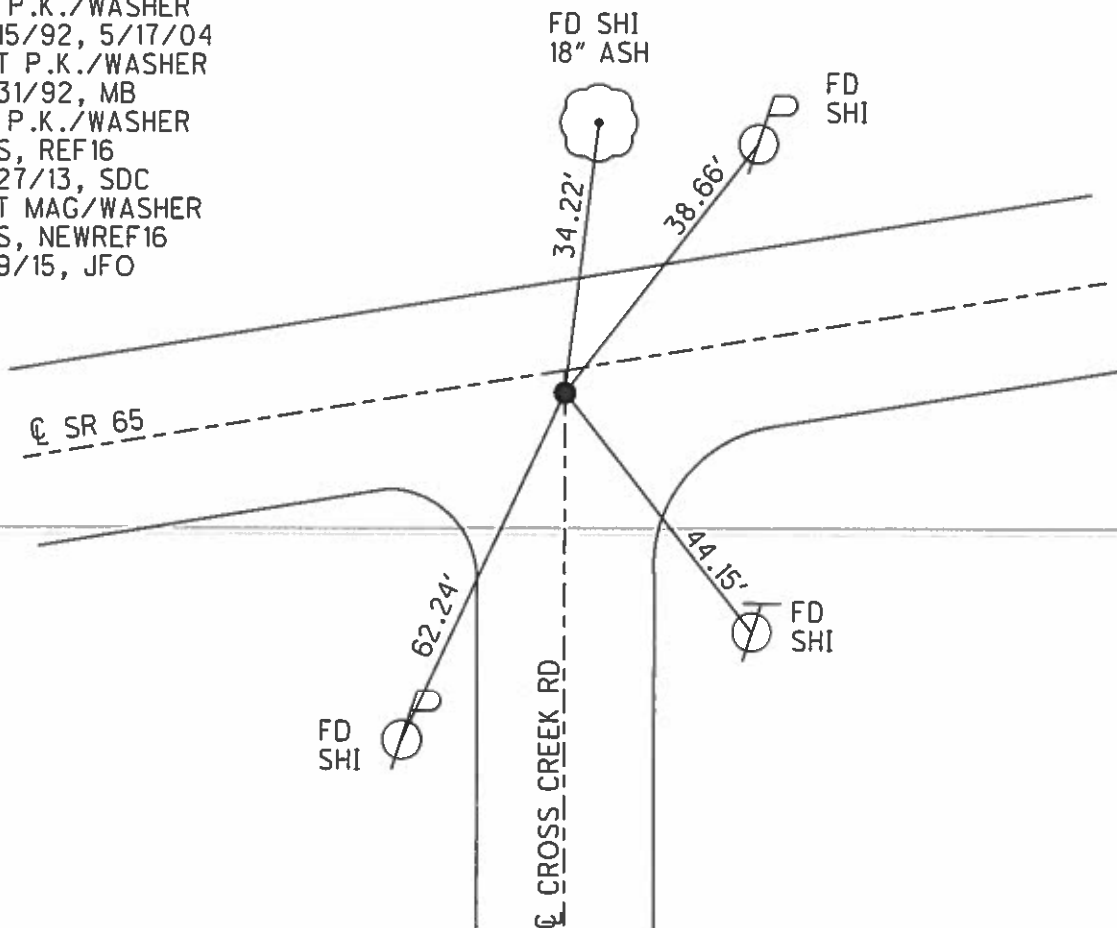
TYPE MONUMENT P.K.SHANK
 ON SURFACE - ~~BELOW~~ ON
~~LEFT~~ - PAV'T - RIGHT 1.4'
10.4' TO LT EDGE PAVEMENT
 S.L.M. 419+88.66

Grid: Northing: 656004.756 Easting: 1623886.520



RECORD: P.I.
 STA. 319+64.35
 $\Delta = 2^{\circ}30'$ LT (PLAN)
 SET P.K., 1972

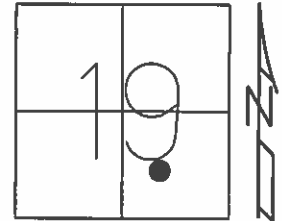
FD P.K./WASHER
 7/15/92, 5/17/04
 SET P.K./WASHER
 8/31/92, MB
 FD P.K./WASHER
 GPS, REF16
 8/27/13, SDC
 SET MAG/WASHER
 GPS, NEWREF16
 9/9/15, JFO



O.D.O.T. DISTRICT 2 SURVEY OFFICE (USE ONLY)

PERSONNEL	REFERENCE NO. <u>16 A</u>	SHEET <u>30</u> OF <u>63</u>
NOTES	WESTFALL	DATE <u>4/21/15</u>
H.C.	O'DONNELL	WEATHER <u>WINDY</u>
R.C.	LEU	TEMP. <u>50°</u>
	RHOADES	TOWNSHIP <u>WASHINGTON</u>
		SECTION <u>19</u>
		T <u>6</u> N R <u>10</u> E

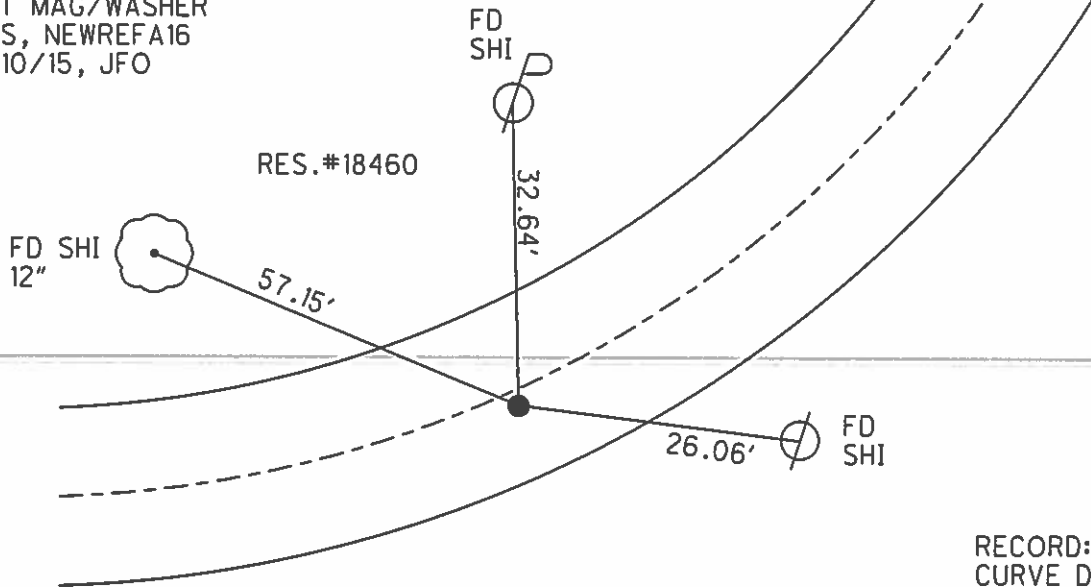
TYPE MONUMENT P.K./WASHER
 ON SURFACE - ~~BELOW~~ ON
~~LEFT~~ - PAV'T - RIGHT 1.4'
9.0' ~~TORT~~ EDGE PAVEMENT
 S.L.M. 422+59.35



Grid: Northing: 656055.084 Easting: 1624152.469

RECORD: P.C.
 STA. 322+34.61
 SET P.K., 1972

FD P.K./WASHER
 7/15/92, 5/17/04
 SET P.K./WASHER
 9/3//92, MB
 FD P.K./WASHER
 GPS, REFFA16
 8/28/13, SDC
 SET MAG/WASHER
 GPS, NEWREFA16
 9/10/15, JFO

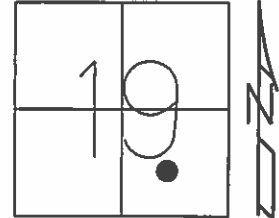


RECORD: P.I.
 CURVE DATA 1926
 STA. 324+32.95
 $\Delta = 19^\circ 39' \text{ LT}$
 $D = 5^\circ 00'$
 $R = 1146.28$
 $T = 198.34$
 $L = 393.00$

O.D.O.T. DISTRICT 2 SURVEY OFFICE (USE ONLY)

PERSONNEL	REFERENCE NO. <u>16 B</u>	SHEET <u>31</u> OF <u>63</u>
NOTES <u>WESTFALL</u>	DATE <u>4/21/15</u>	ROUTE <u>SR 65</u>
H.C. <u>O'DONNELL</u>	WEATHER <u>WINDY</u>	COUNTY <u>WOOD</u>
R.C. <u>LEU</u>	TEMP. <u>50°</u>	TOWNSHIP <u>WASHINGTON</u>
<u>RHOADES</u>		SECTION <u>19</u>
		T <u>6</u> N R <u>10</u> E

TYPE MONUMENT P.K. NAIL
 ON SURFACE - ~~BELOW~~ ON
~~LEFT~~ - PAV'T - RIGHT 2.0'
8.0' TORT EDGE PAVEMENT
 S.L.M. 426+48.49



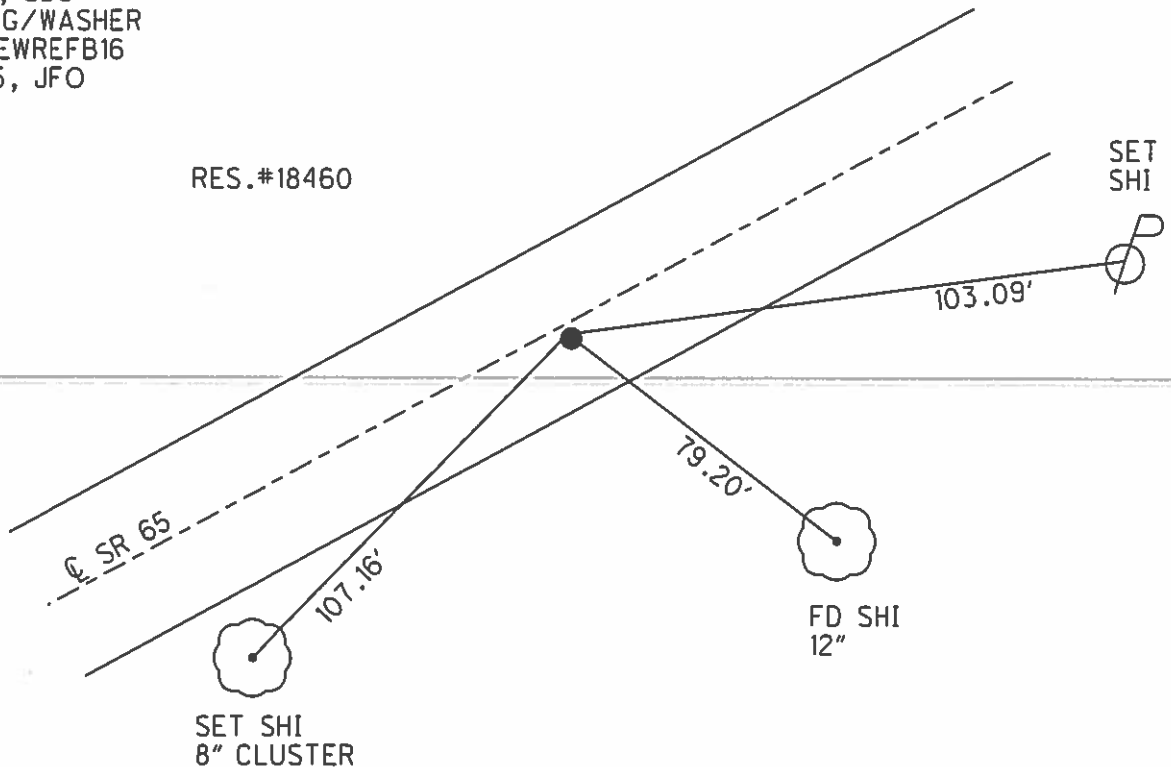
Grid: Northing: 656190.733 Easting: 1624515.226

RECORD: P.T.
 STA. 326+27.61
 SET P.K., 1972

FD P.K./WASHER
 7/15/92, 5/17/04
 SET P.K./WASHER
 9/3//92, MB
 FD P.K.NAIL
 GPS, REFFB16
 8/6/13, SDC
 SET MAG/WASHER
 GPS, NEWREFB16
 9/10/15, JFO

RECORD: P.I.
 CURVE DATA 1926
 STA. 324+32.95
 $\Delta = 19^\circ 39' \text{ LT}$
 $D = 5^\circ 00'$
 $R = 1146.28$
 $T = 198.34$
 $L = 393.00$

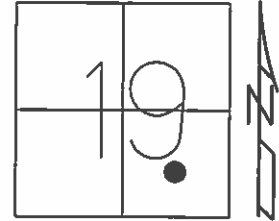
RES.#18460



O.D.O.T. DISTRICT 2 SURVEY OFFICE (USE ONLY)

PERSONNEL	REFERENCE NO. <u>16 C</u>	SHEET <u>32</u> OF <u>63</u>
NOTES	<u>WESTFALL</u> DATE <u>4/22/15</u>	ROUTE <u>SR 65</u>
H.C.	<u>LEU</u> WEATHER <u>CLOUDY</u>	COUNTY <u>WOOD</u>
R.C.	<u>O'DONNELL</u> TEMP. <u>40°</u>	TOWNSHIP <u>WASHINGTON</u>
	<u>RHOADES</u>	SECTION <u>19</u>
		T <u>6</u> N R <u>10</u> E

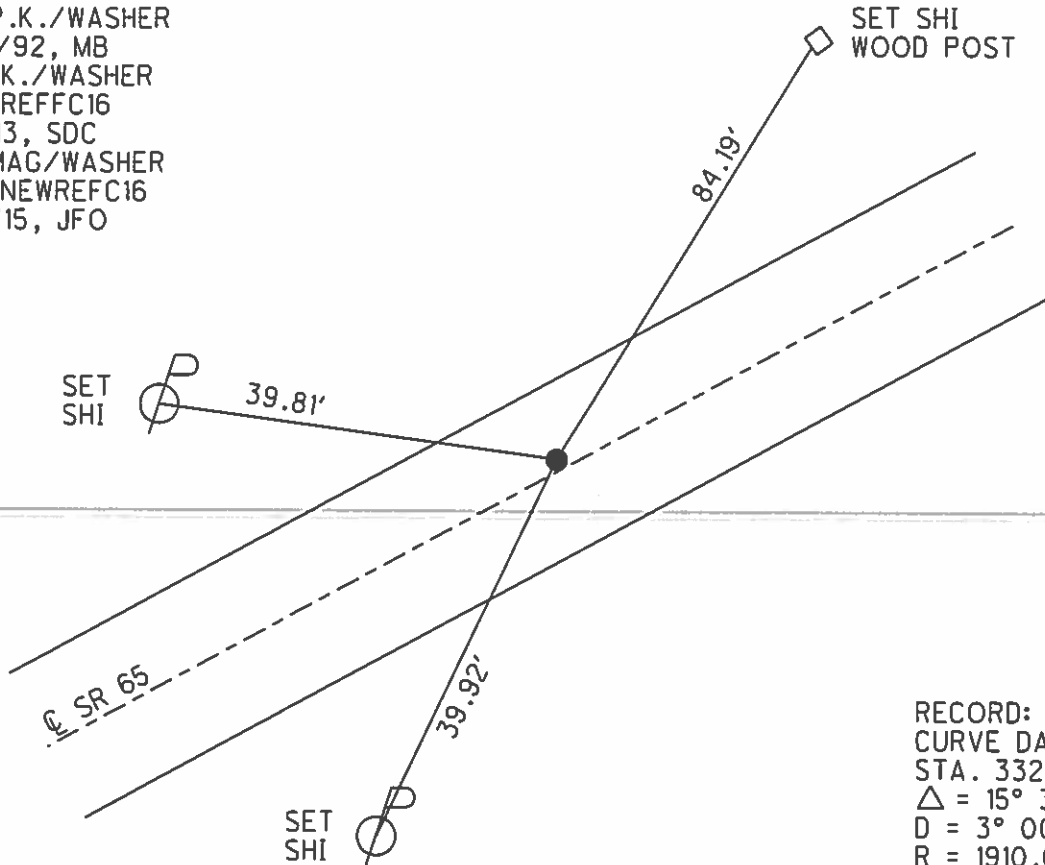
TYPE MONUMENT P.K./WASHER
 ON SURFACE - ~~BELOW~~ ON
 LEFT - PAV'T - ~~RIGHT~~ 1.2'
11.0' TORT EDGE PAVEMENT
 S.L.M. 429+91.85



Grid: Northing: 656364.187 Easting: 1624811.628

RECORD: P.C.
 STA. 329+70.26
 SET P.K.NAIL, 1972

FD P.K./WASHER
 7/15/92
 SET P.K./WASHER
 9/3/92, MB
 FD P.K./WASHER
 GPS, REFFC16
 8/6/13, SDC
 SET MAG/WASHER
 GPS, NEWREFFC16
 9/10/15, JFO



RECORD: P.I.
 CURVE DATA 1926
 STA. 332+31.23
 $\Delta = 15^\circ 33' \text{ RT}$
 $D = 3^\circ 00'$
 $R = 1910.08'$
 $T = 260.77'$
 $L = 518.33'$

O.D.O.T. DISTRICT 2 SURVEY OFFICE (USE ONLY)

PERSONNEL

REFERENCE NO. 16 D

SHEET 33 OF 63

NOTES WESTFALL

DATE 4/22/15

ROUTE SR 65

H.C. LEU

WEATHER CLOUDY

COUNTY WOOD

R.C. O'DONNELL

TEMP. 40°

TOWNSHIP WASHINGTON

RHOADES

SECTION 19

T 6 N R 10 E

TYPE MONUMENT P.K./WASHER

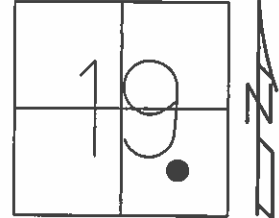
ON SURFACE - ~~BELOW~~ ON

LEFT - PAV'T - ~~RIGHT~~ 1.0'

10.9' TORT EDGE PAVEMENT

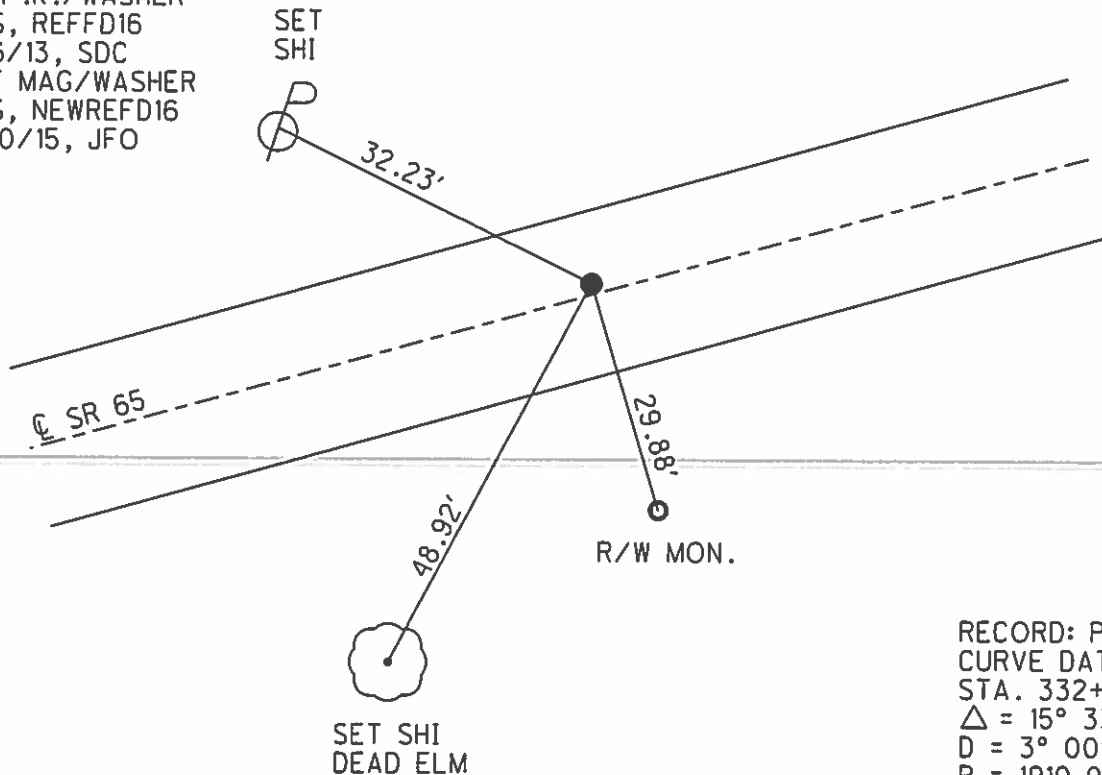
S.L.M. 435+12.57

Grid: Northing: 656563.367 Easting: 1625290.895



RECORD: P.T.
STA. 334+88.79
SET P.K.NAIL, 1972

FD P.K./WASHER
7/15/92
SET P.K./WASHER
9/3/92, MB
FD P.K./WASHER
GPS, REFFD16
8/6/13, SDC
SET MAG/WASHER
GPS, NEWREFD16
9/10/15, JFO



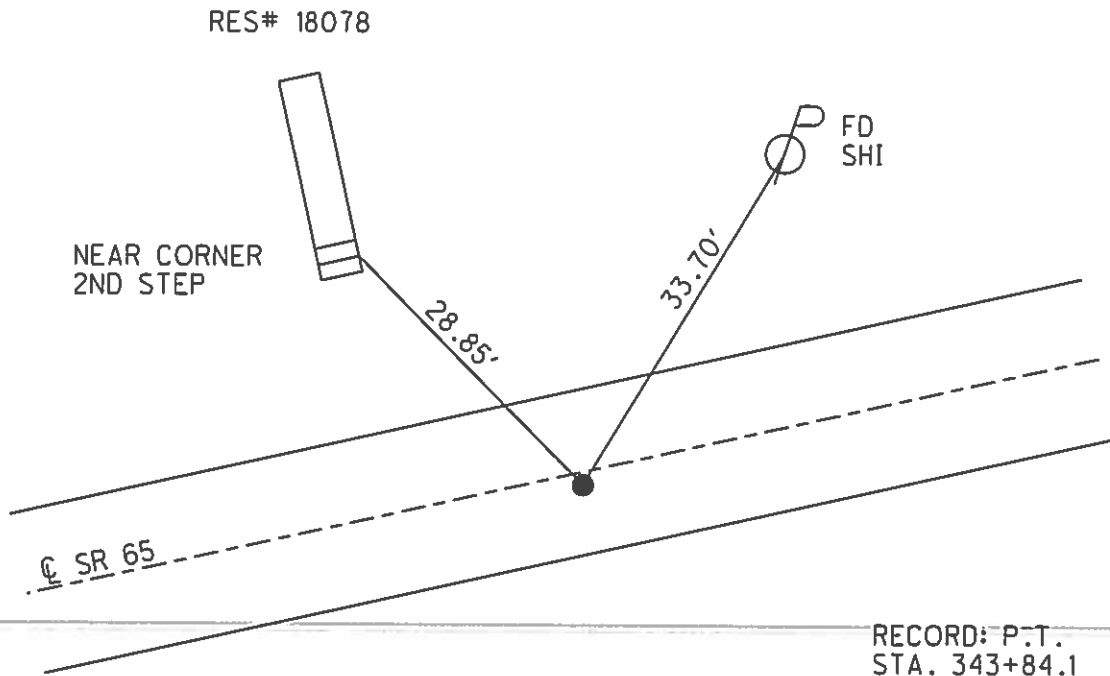
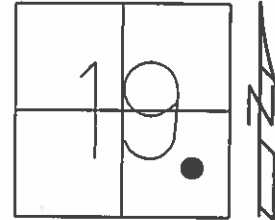
RECORD: P.I.
CURVE DATA 1926
STA. 332+31.23
 $\Delta = 15^\circ 33' RT$
D = $3^\circ 00'$
R = 1910.08'
T = 260.77'
L = 518.33'

O.D.O.T. DISTRICT 2 SURVEY OFFICE (USE ONLY)

PERSONNEL	REFERENCE NO. <u>16 E</u>	SHEET <u>34</u> OF <u>63</u>
NOTES <u>WESTFALL</u>	DATE <u>4/22/15</u>	ROUTE <u>SR 65</u>
H.C. <u>LEU</u>	WEATHER <u>CLOUDY</u>	COUNTY <u>WOOD</u>
R.C. <u>O'DONNELL</u>	TEMP. <u>40°</u>	TOWNSHIP <u>WASHINGTON</u>
<u>RHOADES</u>		SECTION <u>19</u>
		T <u>6</u> N R <u>10</u> E

TYPE MONUMENT P.K./WASHER
 ON SURFACE - ~~BELOW~~ ON
~~LEFT~~ - PAV'T - RIGHT 1.2'
8.9' TORT EDGE PAVEMENT
 S.L.M. 444+07.72

Grid: Northing: 656563.364 Easting: 1625290.895



RECORD: P.I.
 CURVE DATA 1926
 STA. 349+80.39
 $\Delta = 15^\circ 48' \text{ LT}$
 $D = 10^\circ 20'$
 $R = 4297.28$
 $T = 596.26$
 $L = 1185.00$

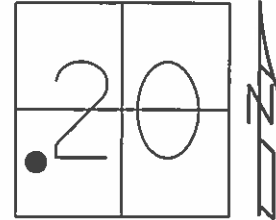
RECORD: P.T.
 STA. 343+84.1
 SET P.K.NAIL, 1972

FD P.K./WASHER
 7/16/92
 SET P.K./WASHER
 9/3//92, MB
 FD P.K./WASHER
 GPS, REFFE16
 8/28/13, SDC
 SET MAG/WASHER
 GPS, NEWREFE16
 9/10/15, JFO

O.D.O.T. DISTRICT 2 SURVEY OFFICE (USE ONLY)

PERSONNEL	REFERENCE NO. <u>16 G</u>	SHEET <u>35</u> OF <u>63</u>
NOTES <u>WESTFALL</u>	DATE <u>4/21/15</u>	ROUTE <u>SR 65</u>
H.C. <u>O'DONNELL</u>	WEATHER <u>CLOUDY</u>	COUNTY <u>WOOD</u>
R.C. <u>LEU</u>	TEMP. <u>40°</u>	TOWNSHIP <u>MIDDLETON</u>
<u>RHOADES</u>		SECTION <u>20</u>
		T <u>6</u> N R <u>10</u> E

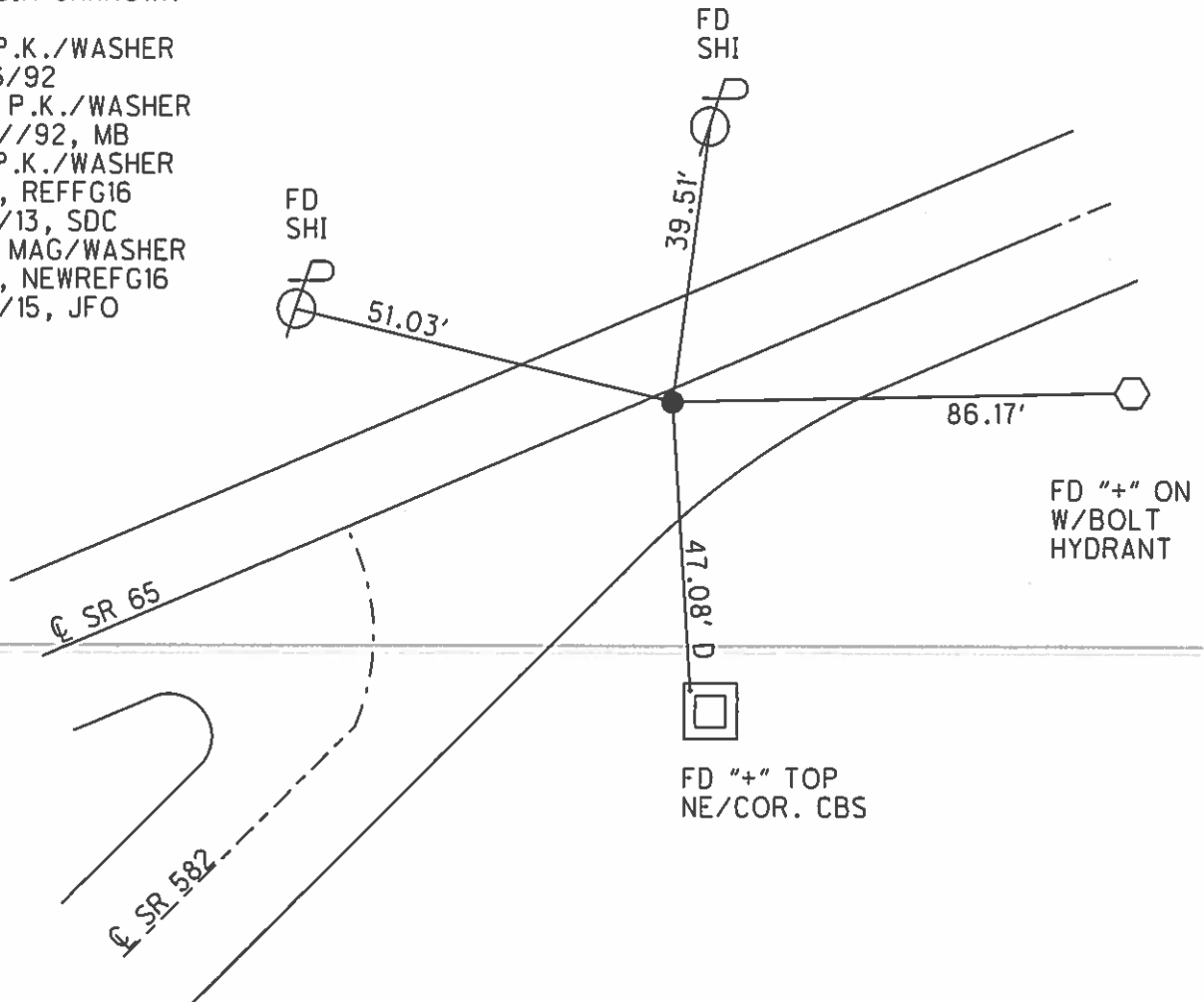
TYPE MONUMENT P.K./WASHER
 ON SURFACE - ~~BELOW~~ ON
~~LEFT~~ - PAV'T - RIGHT 1.3'
11.7' TOLT EDGE PAVEMENT
 S.L.M. 453+39.12



Grid: Northing: 657126.441 Easting: 1627023.598

RECORD:
 ORIGIN UNKNOWN

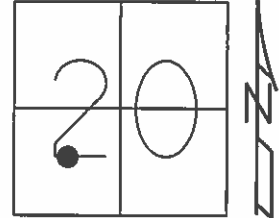
FD P.K./WASHER
 7/16/92
 SET P.K./WASHER
 9/3/92, MB
 FD P.K./WASHER
 GPS, REFFG16
 8/6/13, SDC
 SET MAG/WASHER
 GPS, NEWREFG16
 9/11/15, JFO



O.D.O.T. DISTRICT 2 SURVEY OFFICE (USE ONLY)

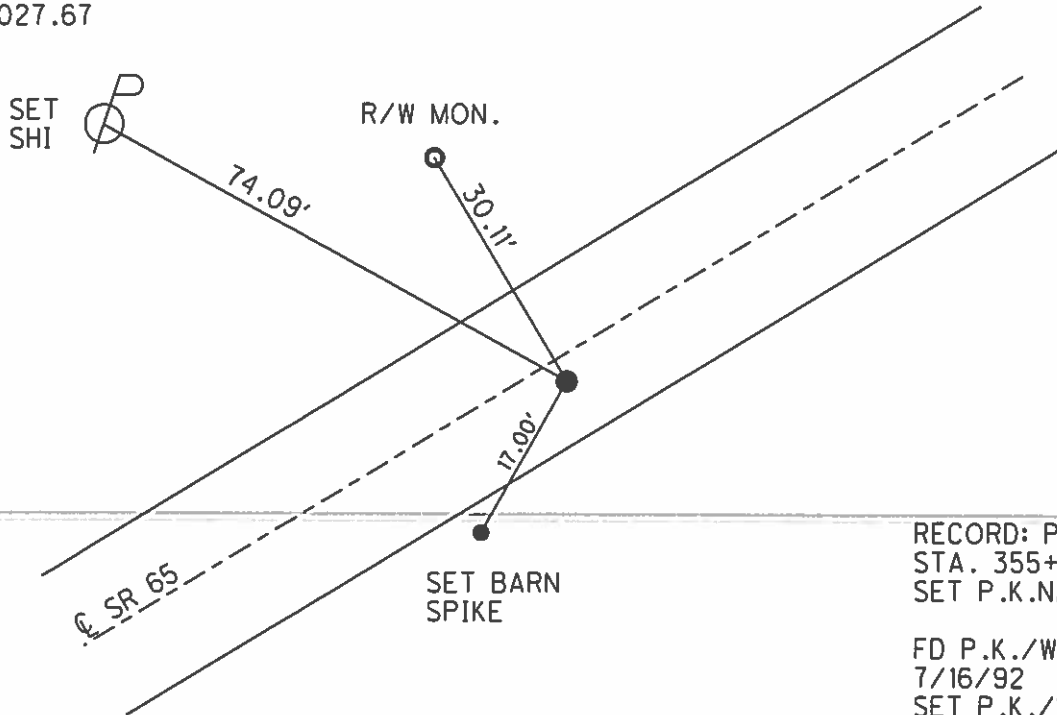
PERSONNEL	REFERENCE NO. <u>17</u>	SHEET <u>36</u> OF <u>63</u>
NOTES	WESTFALL	DATE <u>4/21/15</u>
H.C.	O'DONNELL	WEATHER <u>CLOUDY</u>
R.C.	LEU	TEMP. <u>40°</u>
	RHOADES	
		ROUTE <u>SR 65</u>
		COUNTY <u>WOOD</u>
		TOWNSHIP <u>MIDDLETON</u>
		SECTION <u>20</u>
		T <u>6</u> N R <u>10</u> E

TYPE MONUMENT P.K./WASHER
 ON SURFACE - ~~BELOW~~ ON
~~LEFT~~ - PAV'T - RIGHT 2.5'
7.6' TORT EDGE PAVEMENT
 S.L.M. 455+90.21



Grid: Northing: 657247.092 Easting: 1627243.735

RECORD: P.I.
 CURVE DATA 1926
 STA. 361+20.4
 $\Delta = 51^\circ 23' \text{ LT}$
 $D = 5^\circ 00'$
 $R = 1146.28$
 $T = 551.30$
 $L = 1027.67$



RECORD: P.C.C.
 STA. 355+69.1
 SET P.K.NAIL, 1972

FD P.K./WASHER
 7/16/92
 SET P.K./WASHER
 9/3//92, MB
 FD P.K./WASHER
 GPS, REF17
 8/29/13, SDC
 SET MAG/WASHER
 GPS, NEWREF17
 9/11/15, JFO

O.D.O.T. DISTRICT 2 SURVEY OFFICE (USE ONLY)

PERSONNEL

REFERENCE NO. 17 A

SHEET 37 OF 63

NOTES WESTFALL

DATE 4/21/15

ROUTE SR 65

H.C. O'DONNELL

WEATHER CLOUDY

COUNTY WOOD

R.C. LEU

TEMP. 30°

TOWNSHIP MIDDLETON

RHOADES

SECTION 20

T 6 N R 10 E

TYPE MONUMENT P.K./WASHER

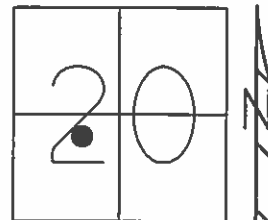
ON SURFACE - ~~BELOW~~ ON

~~LEFT~~ - PAV'T - RIGHT 1.8'

8.5' TORT EDGE PAVEMENT

S.L.M. 466+20.74

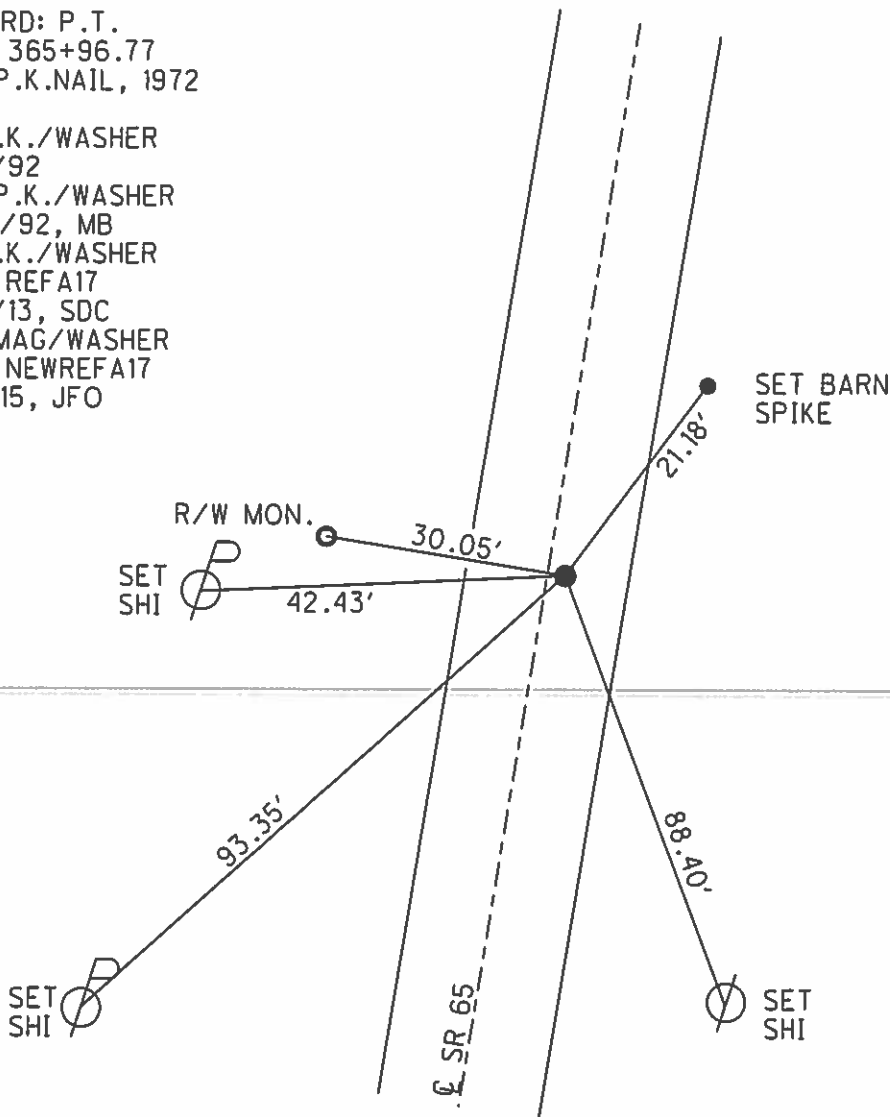
Grid: Northing: 658076.218 Easting: 1627795.954



RECORD: P.T.
STA. 365+96.77
SET P.K.NAIL, 1972

FD P.K./WASHER
7/16/92
SET P.K./WASHER
9/3/92, MB
FD P.K./WASHER
GPS, REFA17
8/16/13, SDC
SET MAG/WASHER
GPS, NEWREFA17
9/11/15, JFO

RECORD: P.I.
CURVE DATA 1926
STA. 361+20.4
 $\Delta = 51^\circ 23' \text{ LT}$
D = $5^\circ 00'$
R = 1146.28
T = 551.30
L = 1027.67



O.D.O.T. DISTRICT 2 SURVEY OFFICE (USE ONLY)

PERSONNEL

REFERENCE NO. 17 B

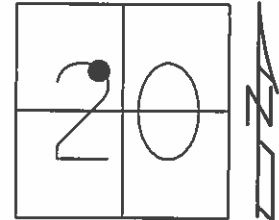
SHEET 38 OF 63

NOTES WESTFALL
 H.C. O'DONNELL
 R.C. LEU
RHOADES

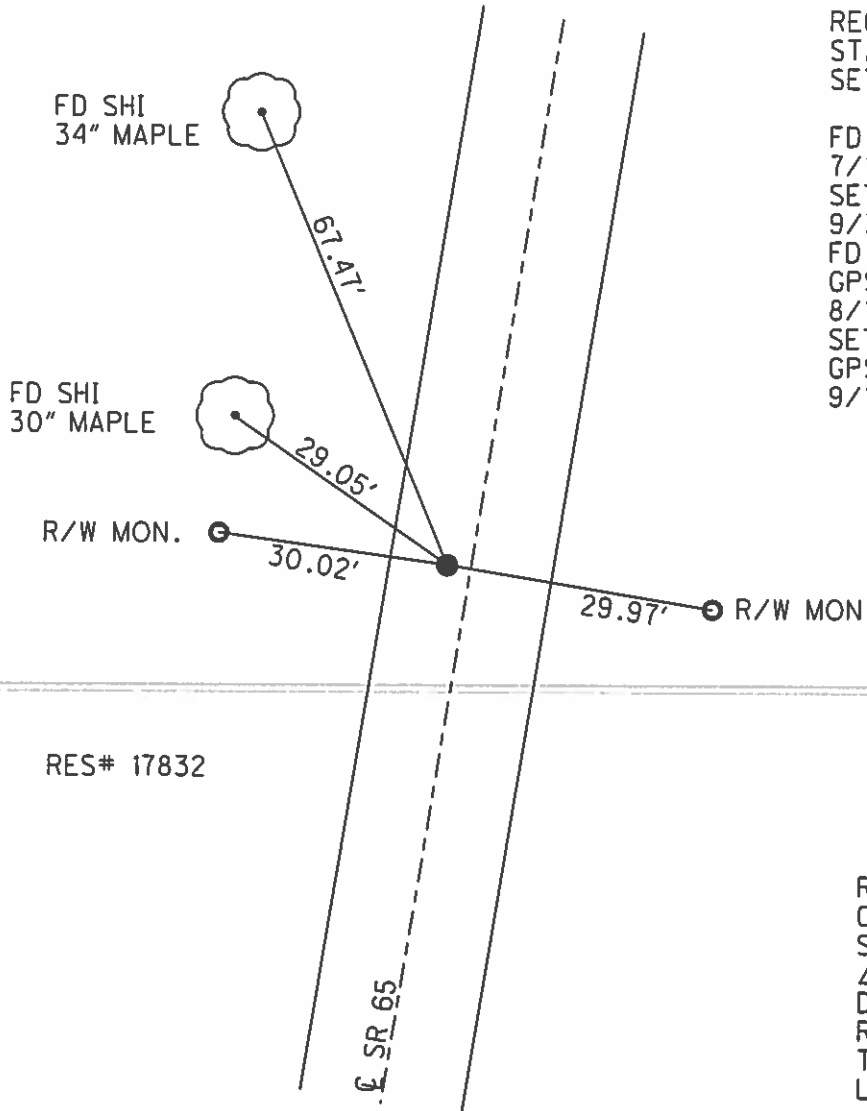
DATE 4/21/15
 WEATHER CLOUDY
 TEMP. 30°

ROUTE SR 65
 COUNTY WOOD
 TOWNSHIP MIDDLETON
 SECTION 20
 T 6 N R 10 E

TYPE MONUMENT P.K.NAIL
 ON SURFACE - ~~BELOW~~ 0.25'
 LEFT - PAV'T - ~~RIGHT~~ 2.3'
7.9' TOLT EDGE PAVEMENT
 S.L.M. 469+67.54



Grid: Northing: 658419.707 Easting: 1627843.787



RECORD: P.C.
 STA. 369+77.79
 SET P.K.NAIL, 1972

FD P.K./WASHER
 7/16/92
 SET P.K./WASHER
 9/3//92, MB
 FD P.K./WASHER
 GPS, REFB17
 8/16/13, SDC
 SET MAG/WASHER
 GPS, NEWREFB17
 9/11/15, JFO

RECORD: P.I.
 CURVE DATA 1926
 STA. 3370+79.2
 $\Delta = 18^\circ 05' \text{ RT}$
 D = $9^\circ 00'$
 R = 637.28
 T = 101.41
 L = 200.90'

O.D.O.T. DISTRICT 2 SURVEY OFFICE (USE ONLY)

PERSONNEL

REFERENCE NO. 17 C

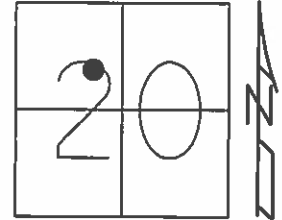
SHEET 39 OF 63

NOTES WESTFALL
 H.C. O'DONNELL
 R.C. LEU
RHOADES

DATE 4/21/15
 WEATHER CLOUDY
 TEMP. 30°

ROUTE SR 65
 COUNTY WOOD
 TOWNSHIP MIDDLETON
 SECTION 20
 T 6 N R 10 E

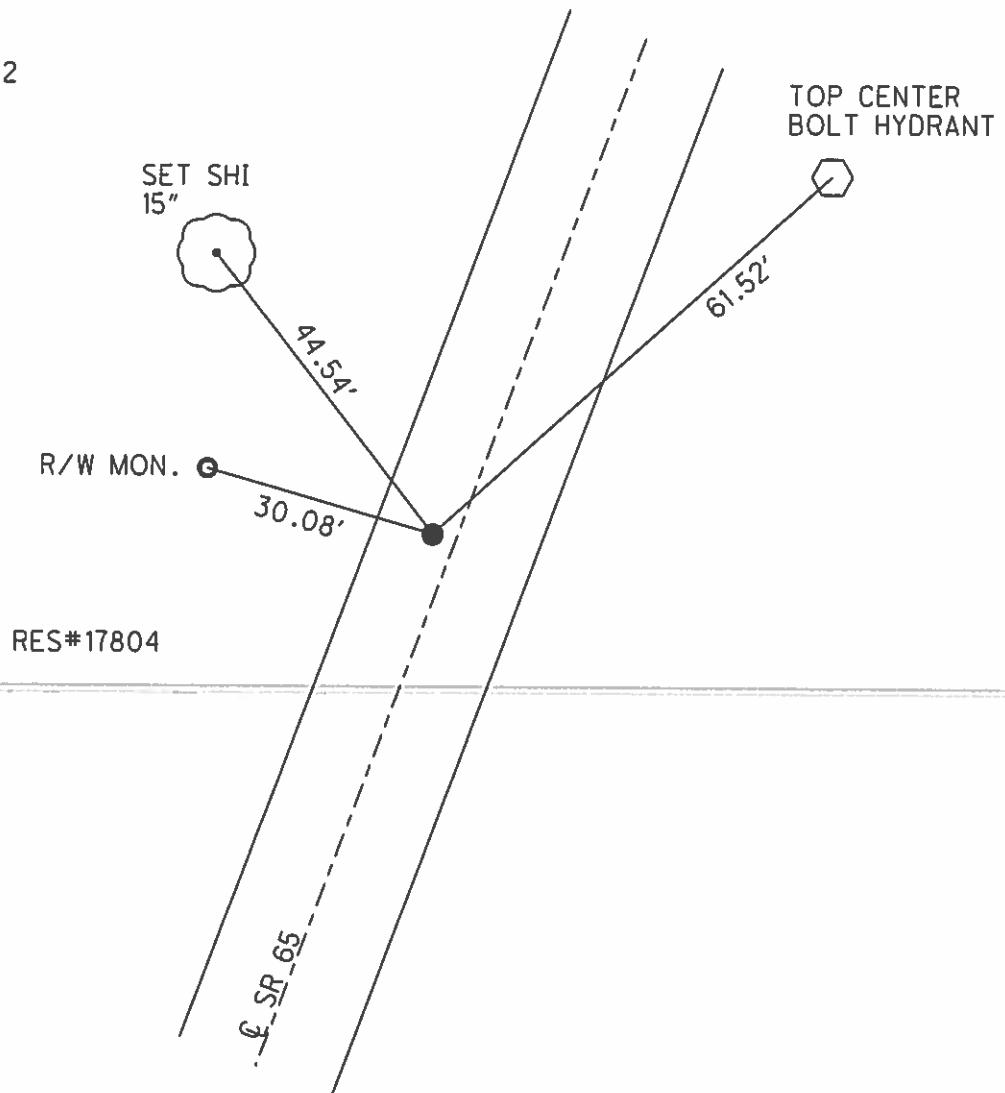
TYPE MONUMENT P.K.NAIL
 ON SURFACE - ~~BELOW~~ ON
 LEFT - PAV'T - ~~RIGHT~~ 2.4'
7.1' TOLT EDGE PAVEMENT
 S.L.M. 471+68.32



Grid: Northing: 658610.904 Easting: 1627902.376

RECORD: P.T.
 STA. 371+78.69
 SET P.K.NAIL, 1972

FD P.K./WASHER
 7/16/92
 SET P.K./WASHER
 9/3//92, MB
 FD P.K./WASHER
 GPS, REFC17
 8/6/13, SDC
 SET MAG/WASHER
 GPS, NEWREFC17
 9/11/15, JFO



RECORD: P.I.
 CURVE DATA 1926
 STA. 370+79.2
 $\Delta = 18^{\circ}05'$ RT
 D = $9^{\circ}00'$
 R = 637.28
 T = 101.41
 L = 200.90

O.D.O.T. DISTRICT 2 SURVEY OFFICE (USE ONLY)

PERSONNEL

REFERENCE NO. 17 D

SHEET 40 OF 63

NOTES WESTFALL

DATE 4/22/15

ROUTE SR 65

H.C. O'DONNELL

WEATHER CLOUDY

COUNTY WOOD

R.C. LEU

TEMP. 40°

TOWNSHIP MIDDLETON

RHOADES

SECTION 20

T 6 N R 10 E

TYPE MONUMENT P.K./WASHER

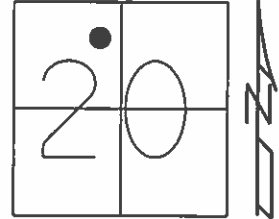
ON SURFACE - ~~BELOW~~ ON

~~LEFT~~ - PAV'T - RIGHT 0.6'

10.1' TOLT EDGE PAVEMENT

S.L.M. 476+76.32

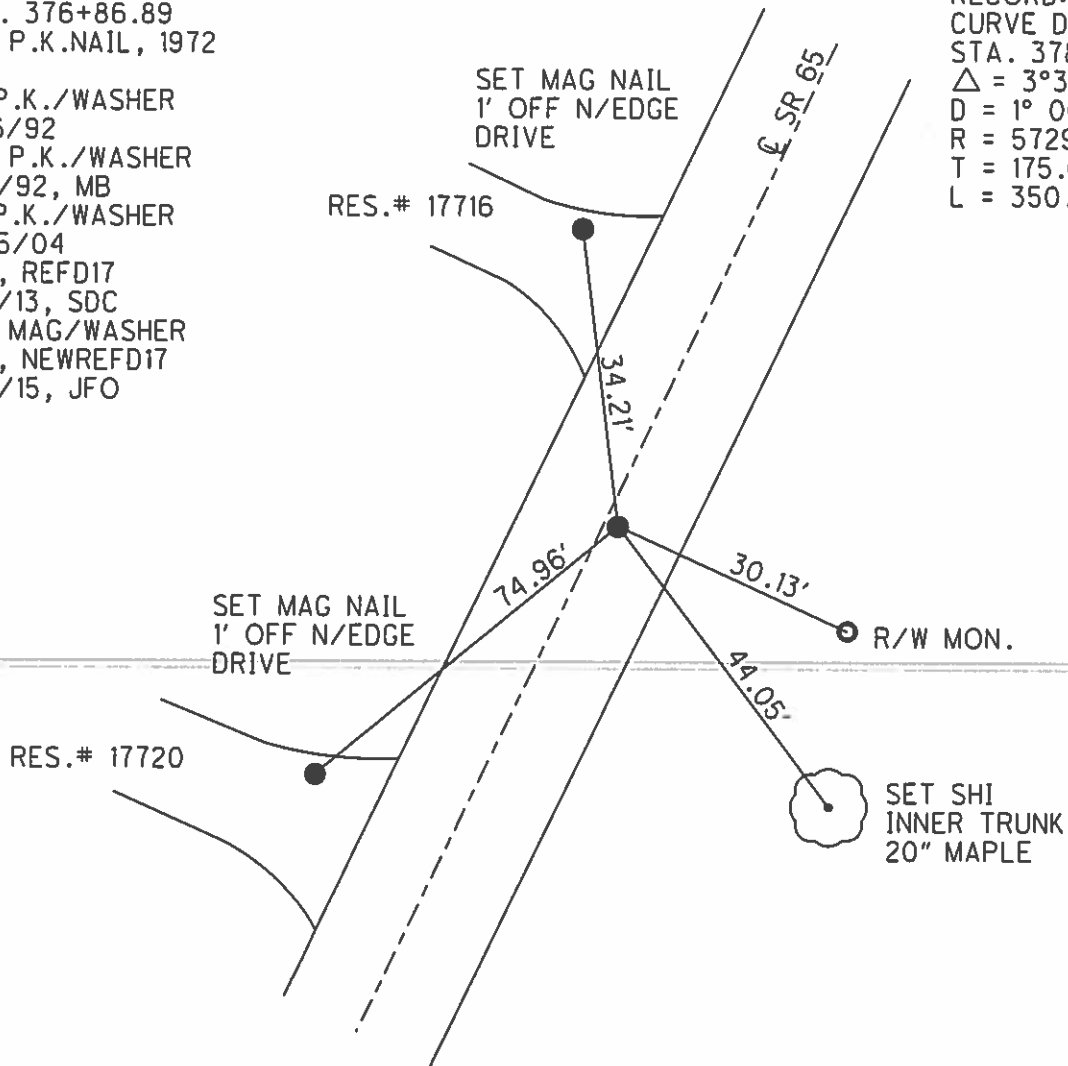
Grid: Northing: 659067.399 Easting: 1628125.25



RECORD: P.C.
STA. 376+86.89
SET P.K.NAIL, 1972

FD P.K./WASHER
7/16/92
SET P.K./WASHER
9/4/92, MB
FD P.K./WASHER
5/25/04
GPS, REFD17
8/6/13, SDC
SET MAG/WASHER
GPS, NEWREFD17
9/11/15, JFO

RECORD: P.I.
CURVE DATA 1926
STA. 378+61.95
 $\Delta = 3^{\circ}30' \text{ LT}$
D = $1^{\circ} 00'$
R = 5729.65
T = 175.06
L = 350.00



O.D.O.T. DISTRICT 2 SURVEY OFFICE (USE ONLY)

PERSONNEL

REFERENCE NO. 17 E

SHEET 41 OF 63

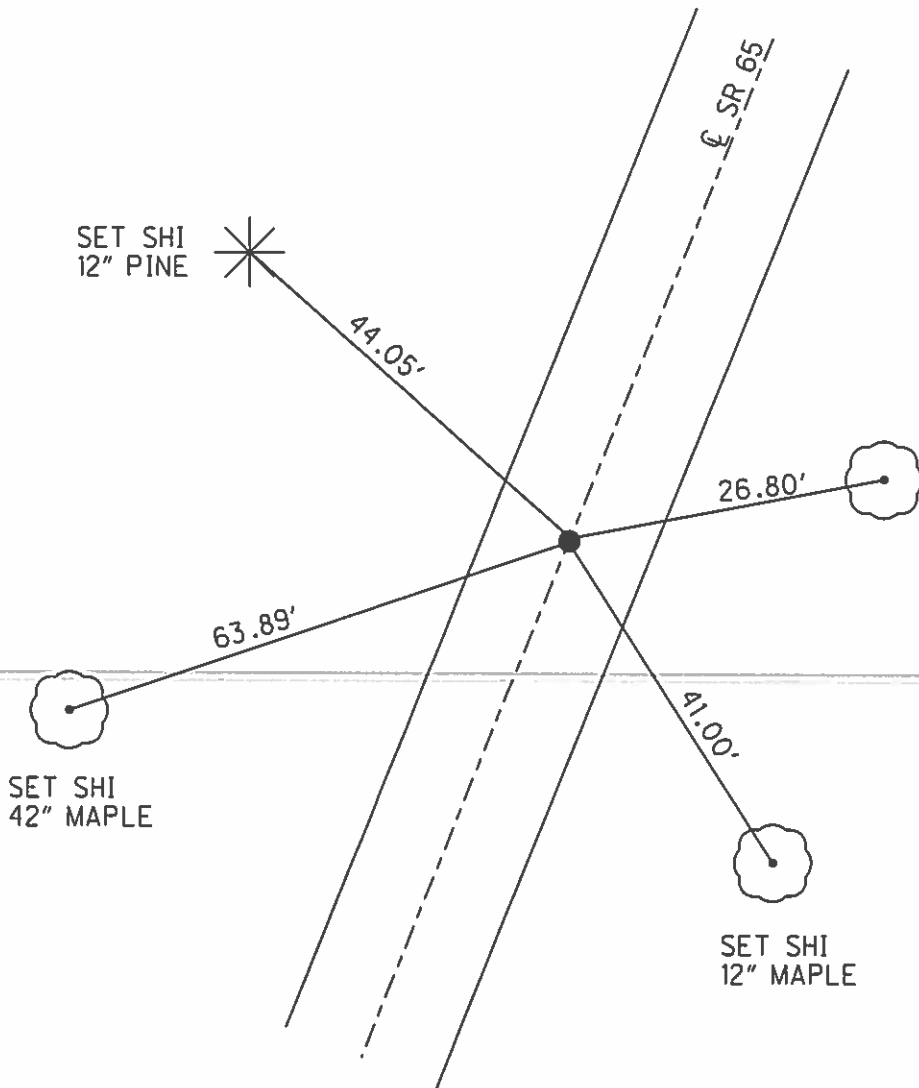
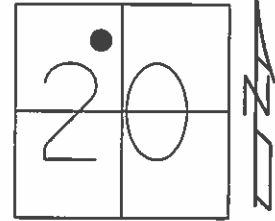
NOTES WESTFALL
 H.C. O'DONNELL
 R.C. LEU
RHOADES

DATE 4/22/15
 WEATHER CLOUDY
 TEMP. 40°

ROUTE SR 65
 COUNTY WOOD
 TOWNSHIP MIDDLETON
 SECTION 20
 T 6 N R 10 E

TYPE MONUMENT P.K./WASHER
 ON SURFACE - ~~BELOW~~ ON
 LEFT - PAV'T - RIGHT ON
9.4' TOLT EDGE PAVEMENT
 S.L.M. 480+26.11

Grid: Northing: 659386.333 Easting: 1628269.157



RECORD: P.I.
 CURVE DATA 1926
 STA. 378+61.95
 $\Delta = 3^{\circ}30'$ LT
 D = $1^{\circ}00'$
 R = 5729.65
 T = 175.06
 L = 350.00

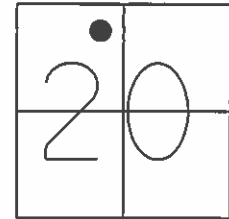
RECORD: P.T.
 STA. 380+36.89
 SET P.K.NAIL, 1972

FD P.K./WASHER
 7/16/92
 SET P.K./WASHER
 9/4/92, MB
 FD P.K./WASHER
 5/25/04
 GPS, REFE17
 8/6/13, SDC
 SET MAG/WASHER
 GPS, NEWREFE17
 9/14/15, JFO

O.D.O.T. DISTRICT 2 SURVEY OFFICE (USE ONLY)

PERSONNEL	REFERENCE NO. <u>17 F</u>	SHEET <u>42</u> OF <u>63</u>
NOTES <u>WESTFALL</u>	DATE <u>4/22/15</u>	ROUTE <u>SR 65</u>
H.C. <u>O'DONNELL</u>	WEATHER <u>CLOUDY</u>	COUNTY <u>WOOD</u>
R.C. <u>LEU</u>	TEMP. <u>40°</u>	TOWNSHIP <u>MIDDLETON</u>
<u>RHOADES</u>		SECTION <u>20</u>
		T <u>6</u> N R <u>10</u> E

TYPE MONUMENT P.K./WASHER
 ON SURFACE - ~~BELOW~~ ON
 LEFT - PAV'T - RIGHT ON
10.1' TO RT EDGE PAVEMENT
 S.L.M. 488+73.14

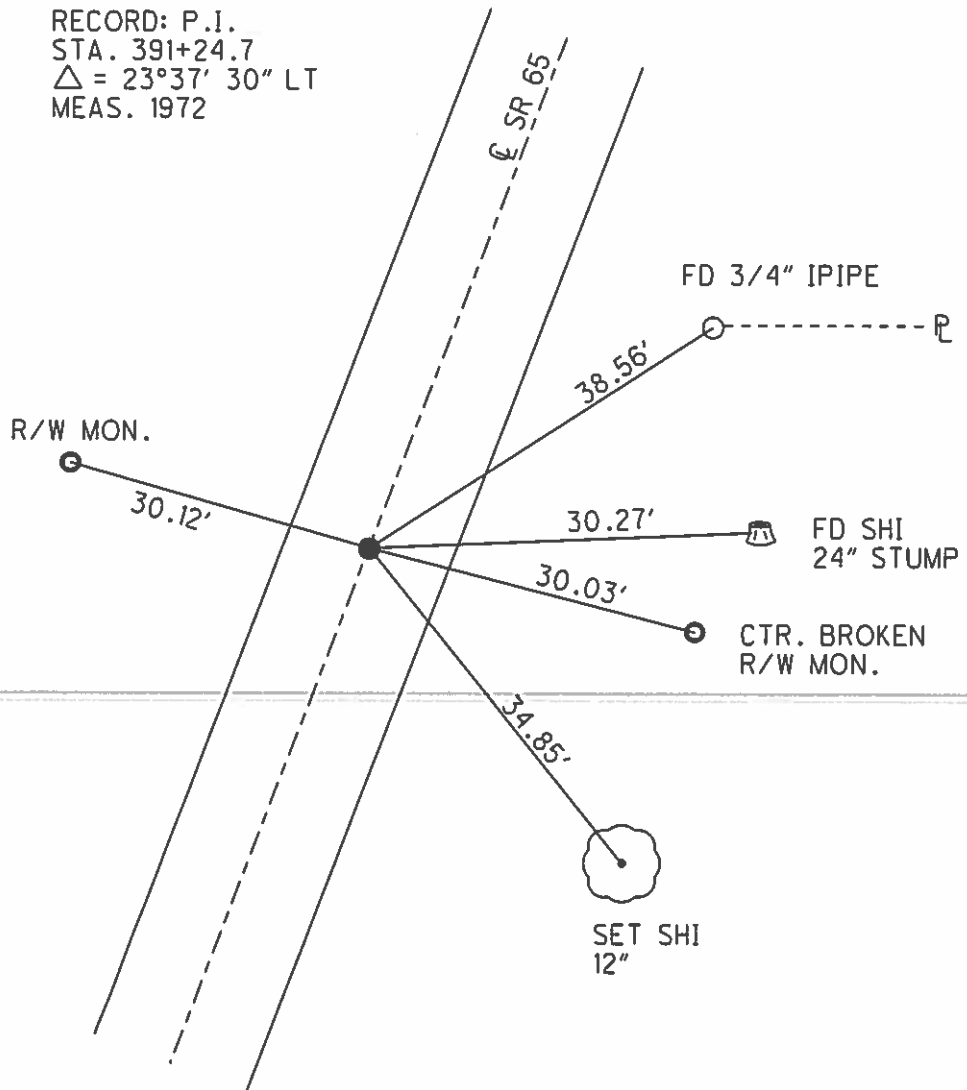


Grid: Northing: 660168.703 Easting: 1628593.531

RECORD: P.C.
 STA. 388+83.5

FD P.K./WASHER
 7/16/92
 SET P.K./WASHER
 9/4/92, MB
 FD P.K./WASHER
 5/25/04
 GPS, REFF17
 9/13/13, SDC
 SET MAG/WASHER
 GPS, NEWREFGA17
 9/14/15, JFO

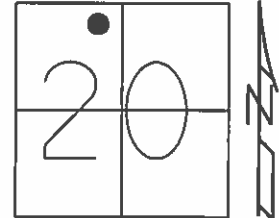
RECORD: P.I.
 STA. 391+24.7
 $\Delta = 23^{\circ}37' 30''$ LT
 MEAS. 1972



O.D.O.T. DISTRICT 2 SURVEY OFFICE (USE ONLY)

PERSONNEL	REFERENCE NO. <u>17 G</u>	SHEET <u>43</u> OF <u>63</u>
NOTES <u>WESTFALL</u>	DATE <u>4/22/15</u>	ROUTE <u>SR 65</u>
H.C. <u>O'DONNELL</u>	WEATHER <u>CLOUDY</u>	COUNTY <u>WOOD</u>
R.C. <u>LEU</u>	TEMP. <u>40°</u>	TOWNSHIP <u>MIDDLETON</u>
<u>RHOADES</u>		SECTION <u>20</u>
		T <u>6</u> N R <u>10</u> E

TYPE MONUMENT P.K./WASHER
 ON SURFACE - ~~BELOW~~ ON
 LEFT - PAV'T - RIGHT ON
11.8' TORT EDGE PAVEMENT
 S.L.M. 493+49.13

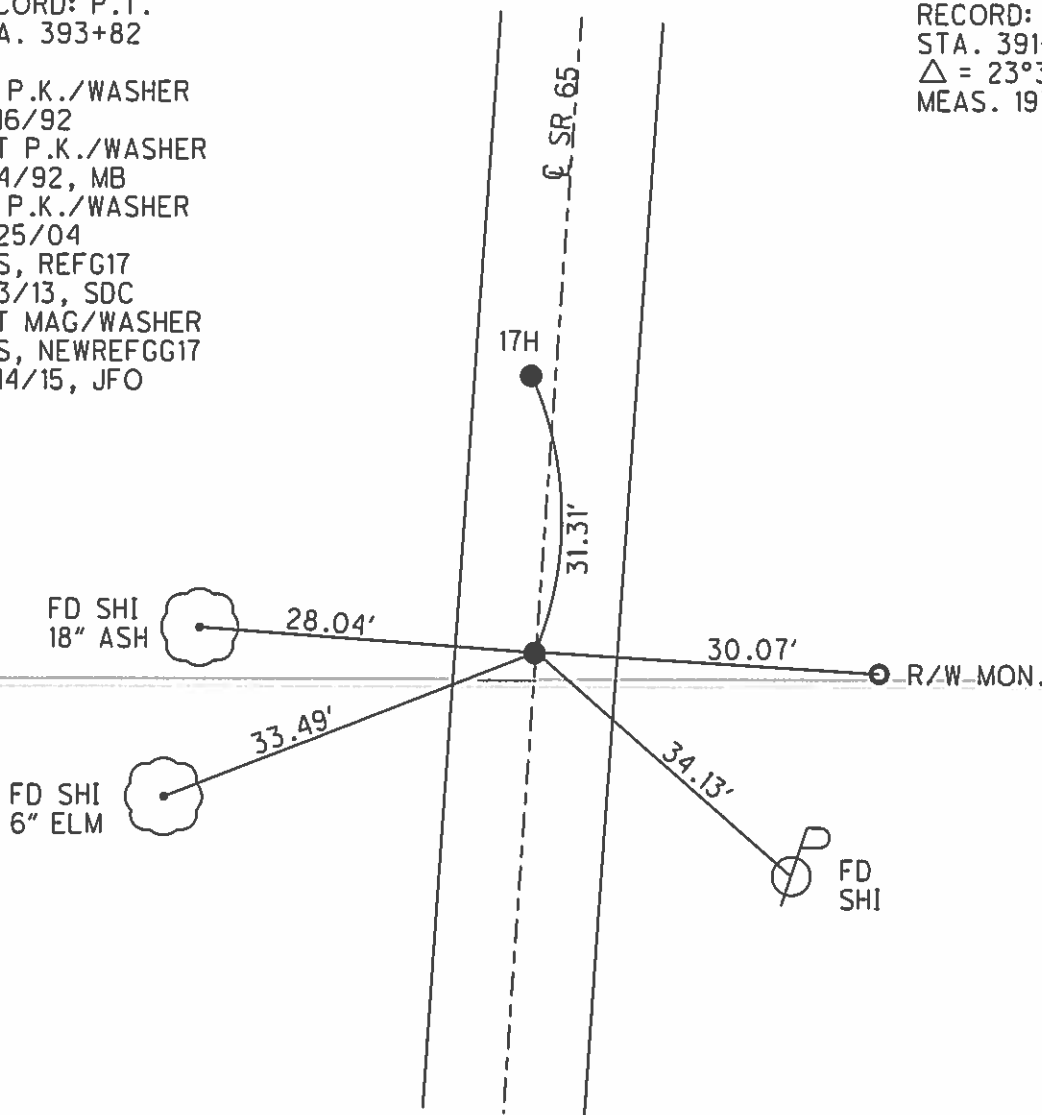


Grid: Northing: 660632.796 Easting: 1628681.175

RECORD: P.T.
 STA. 393+82

FD P.K./WASHER
 7/16/92
 SET P.K./WASHER
 9/4/92, MB
 FD P.K./WASHER
 5/25/04
 GPS, REFG17
 9/3/13, SDC
 SET MAG/WASHER
 GPS, NEWREFGG17
 9/14/15, JFO

RECORD: P.I.
 STA. 391+24.7
 $\Delta = 23^{\circ}37' 30''$ LT
 MEAS. 1972

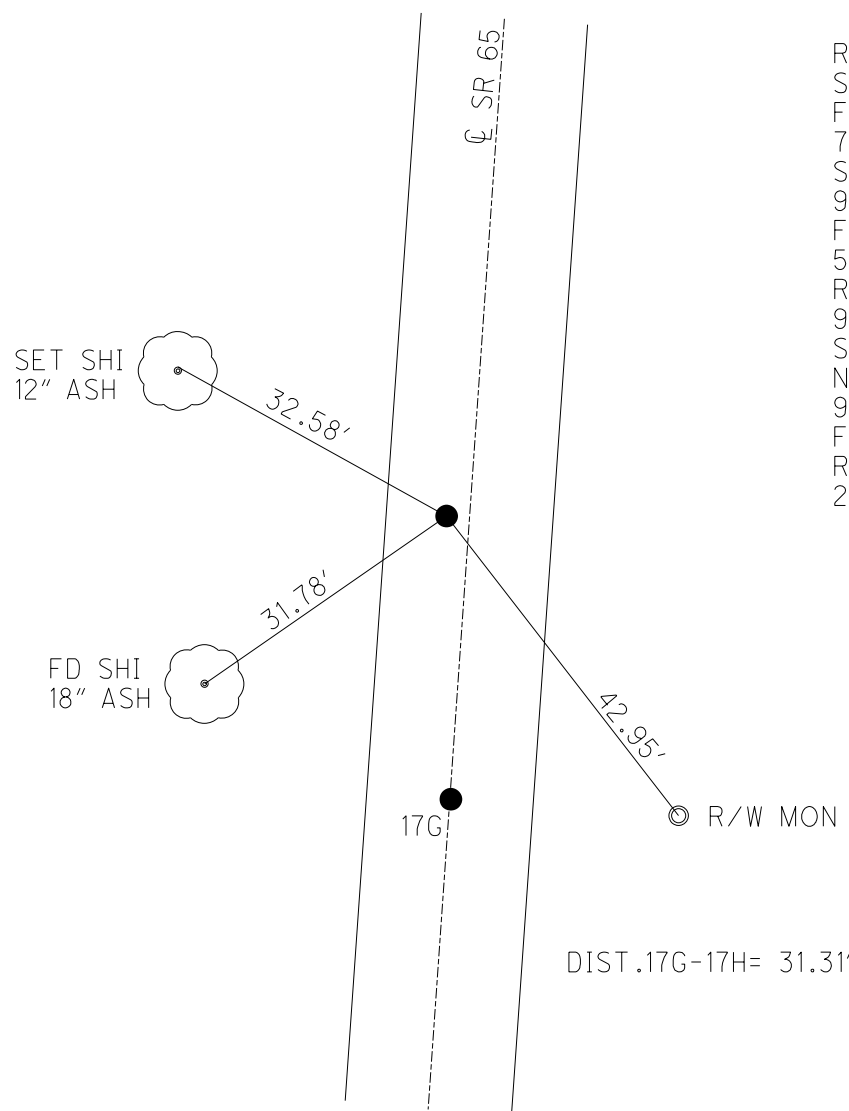
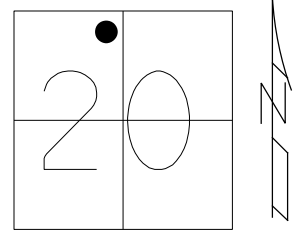


O.D.O.T. DISTRICT 2 SURVEY OFFICE (USE ONLY)

PERSONNEL _____ REFERENCE NO. 17 H SHEET 44 OF 63
 NOTES NIESE DATE 2/16/24 ROUTE SR 65
 H.C. NIESE WEATHER FAIR COUNTY WOOD
 R.C. ASTON TEMP. 32° TOWNSHIP MIDDLETON
 DWG BY RHOADES PID 93680 SECTION 20
 T 6 N R 10 E

TYPE MONUMENT MAG/WASHER
 ON SURFACE - ~~BELOW~~ ON
 OFFSET \odot PAVEMENT 1.8' LT : ~~RT~~
11.2' TO RT EDGE PAVEMENT
 STATION: 493+80.45

HORZ.DATUM: NAD83 2011 GEOID: NAVD88 2018
 GRID: NORTHING: 660663.870 EASTING: 1628680.618



RECORD: P.C.
 STA. 393+82
 FD P.K./WASHER
 7/16/92
 SET P.K./WASHER
 9/4/92, MB
 FD P.K./WASHER
 5/25/04
 REF17
 9/3/13, SDC
 SET MAG/WASHER
 NEWREFH17
 9/14/15, JFO
 FD MAG/WASHER
 REF17H
 2/16/24, TDN

O.D.O.T. DISTRICT 2 SURVEY OFFICE (USE ONLY)

PERSONNEL

REFERENCE NO. 17 1

SHEET 45 OF 63

NOTES LEU
 H.C. O'DONNELL
 R.C. RHOADES

DATE 4/30/15
 WEATHER CLOUDY
 TEMP. 50°

ROUTE SR 65
 COUNTY WOOD
 TOWNSHIP MIDDLETON
 SECTION 20
 T 6 N R 10 E

TYPE MONUMENT P.K./WASHER

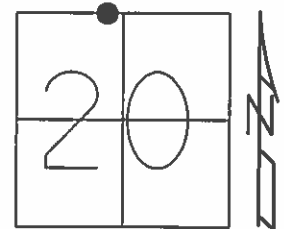
~~ON SURFACE~~ - BELOW 0.25'

LEFT - PAV'T - ~~RIGHT~~ 3.4'

6.1' TO LT EDGE PAVEMENT

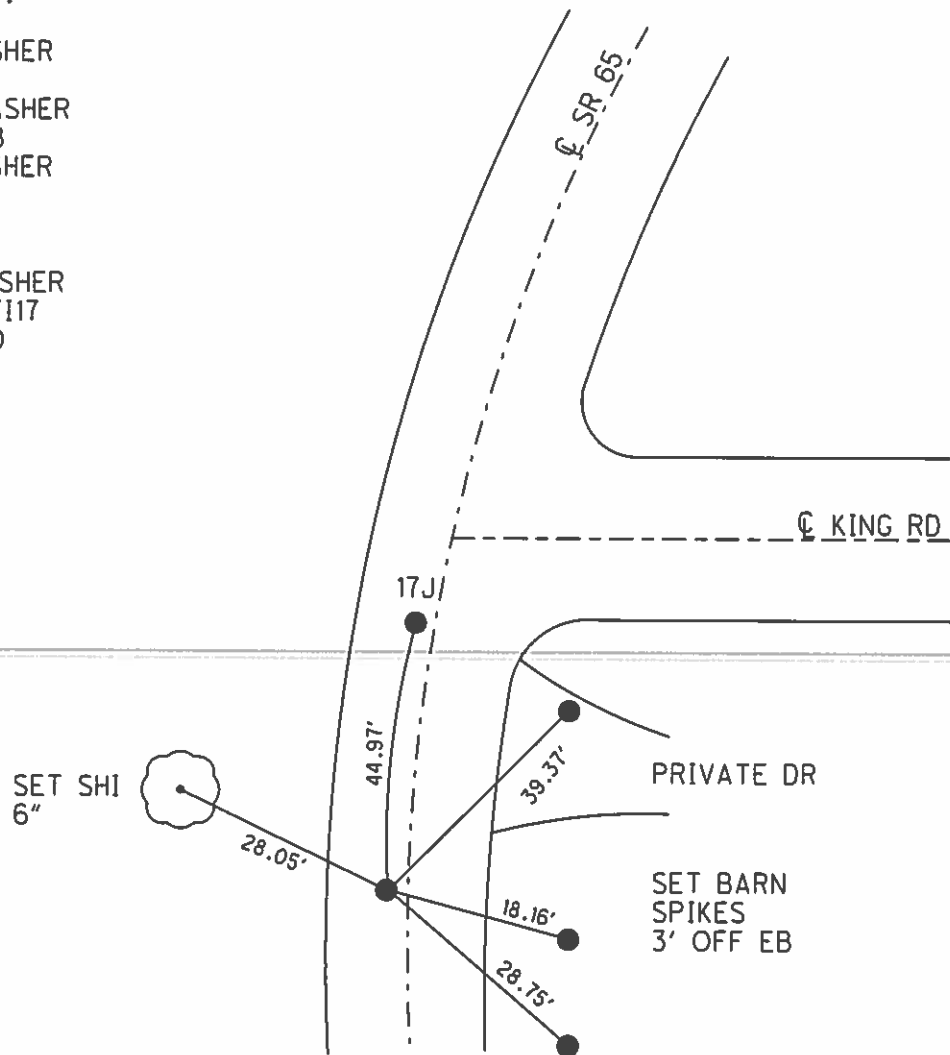
S.L.M. 495+31.23

Grid: Northing: 660814.635 Easting: 1628685.356



RECORD: P.C.

- FD P.K./WASHER
7/16/92
- SET P.K./WASHER
7/28/92, MB
- FD P.K./WASHER
5/25/04
- GPS, REF117
9/4/13, SDC
- SET MAG/WASHER
GPS, NEWREF117
9/14/15, JFO

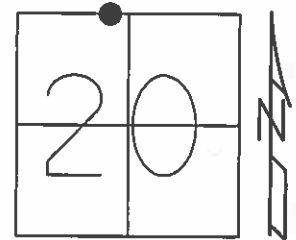


O.D.O.T. DISTRICT 2 SURVEY OFFICE (USE ONLY)

PERSONNEL	REFERENCE NO. <u>17 J</u>	SHEET <u>46</u> OF <u>63</u>
NOTES <u>LEU</u>	DATE <u>4/30/15</u>	ROUTE <u>SR 65</u>
H.C. <u>O'DONNELL</u>	WEATHER <u>CLOUDY</u>	COUNTY <u>WOOD</u>
R.C. <u>RHOADES</u>	TEMP. <u>50°</u>	TOWNSHIP <u>MIDDLETON</u>
		SECTION <u>20</u>
		T <u>6</u> N R <u>10</u> E

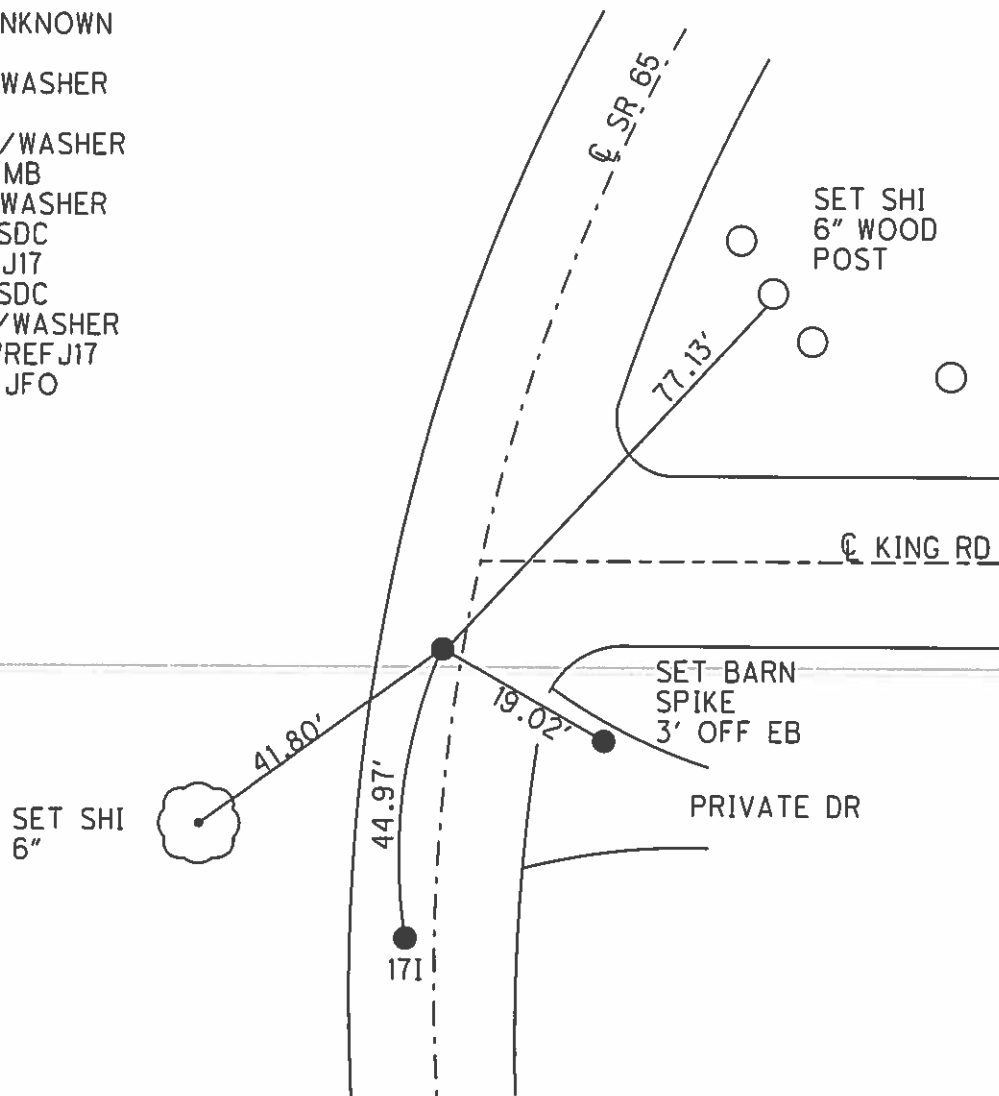
TYPE MONUMENT P.K./WASHER
~~ON SURFACE~~ - BELOW 0.25'
 LEFT - PAV'T - ~~RIGHT~~ 2.4'
7.1' ~~TOLT~~ EDGE PAVEMENT
 S.L.M. 495+76.18

Grid: Northing: 660859.335 Easting: 1628690.000



RECORD:
 ORIGIN UNKNOWN

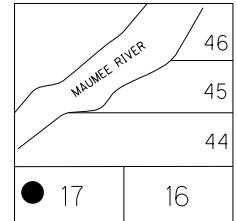
- FD P.K./WASHER
- 7/16/92
- SET P.K./WASHER
- 9/4/92, MB
- FD P.K./WASHER
- 8/6/13, SDC
- GPS, REFJ17
- 9/4/13, SDC
- SET MAG/WASHER
- GPS, NEWREFJ17
- 9/14/15, JFO



O.D.O.T. DISTRICT 2 SURVEY OFFICE (USE ONLY)

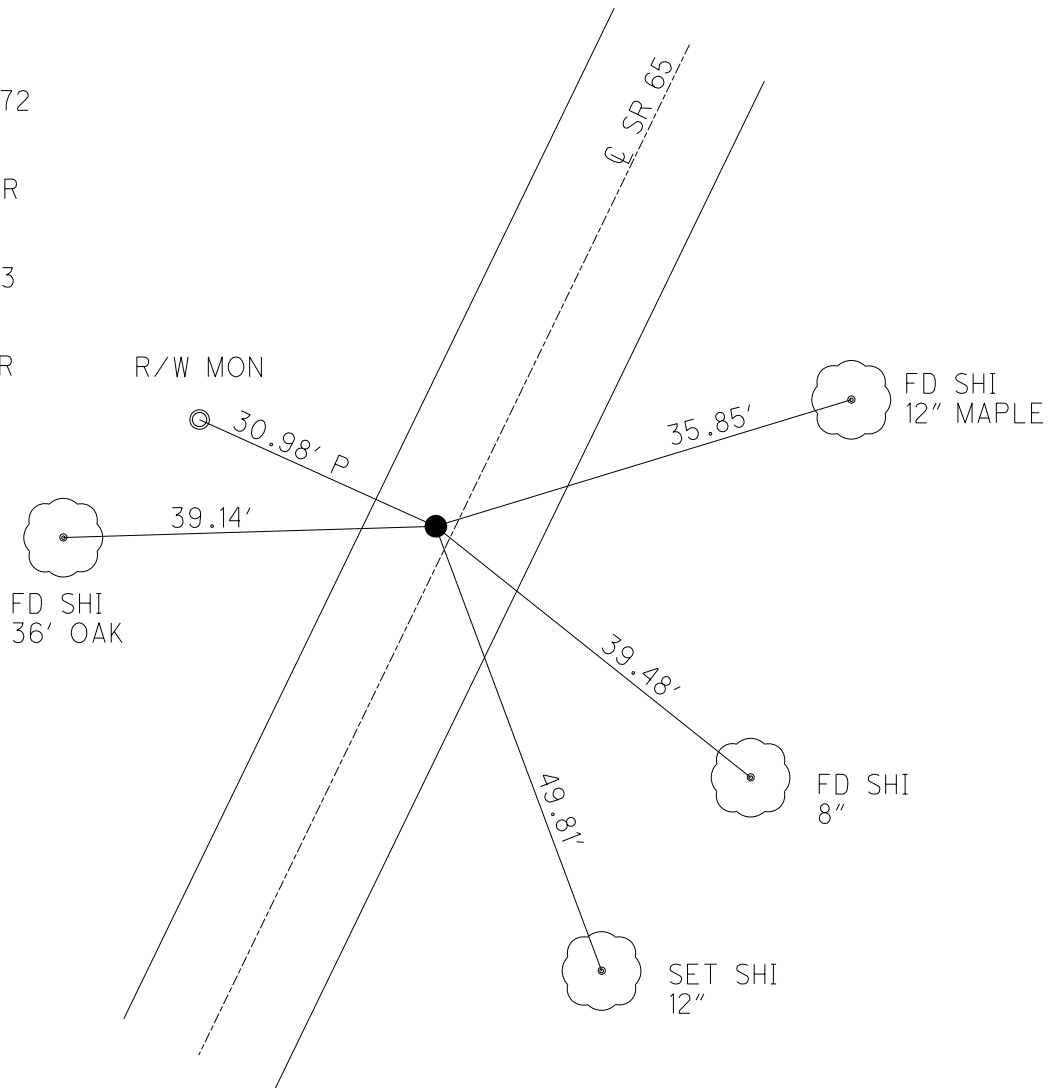
PERSONNEL _____ REFERENCE NO. 18 SHEET 47 OF 63
 NOTES NIESE DATE 2/16/24 ROUTE SR 65
 H.C. NIESE WEATHER FAIR COUNTY WOOD
 R.C. ASTON TEMP. 32° TOWNSHIP MIDDLETON
 DWG BY RHOADES PID 93680 SECTION 17
 T 6 N R 10 E

TYPE MONUMENT MAG/WASHER
 ON SURFACE - ~~BELOW~~ ON
 OFFSET \odot PAVEMENT 1.3' LT : ~~RT~~
8.6' TO LT EDGE PAVEMENT
 STATION: 499+76.22



HORZ.DATUM: NAD83 2011 GEOID: NAVD88 2018
 GRID: NORTHING: 661244.914 EASTING: 1628791.904

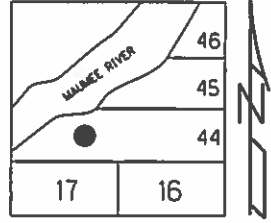
RECORD: P.C.C.
 STA. 399+82.2
 1926 PLAN
 SET P.K.NAIL 1972
 FD P.K./WASHER
 7/16/92
 SET P.K./WASHER
 7/28/92, MB
 FD P.K./WASHER
 5/25/04, 8/6/13
 GPS, REF18
 9/4/13, SDC
 SET MAG/WASHER
 NEWREF18
 9/14/15, JFO
 FD MAG/WASHER
 REF18
 2/16/24, TDN



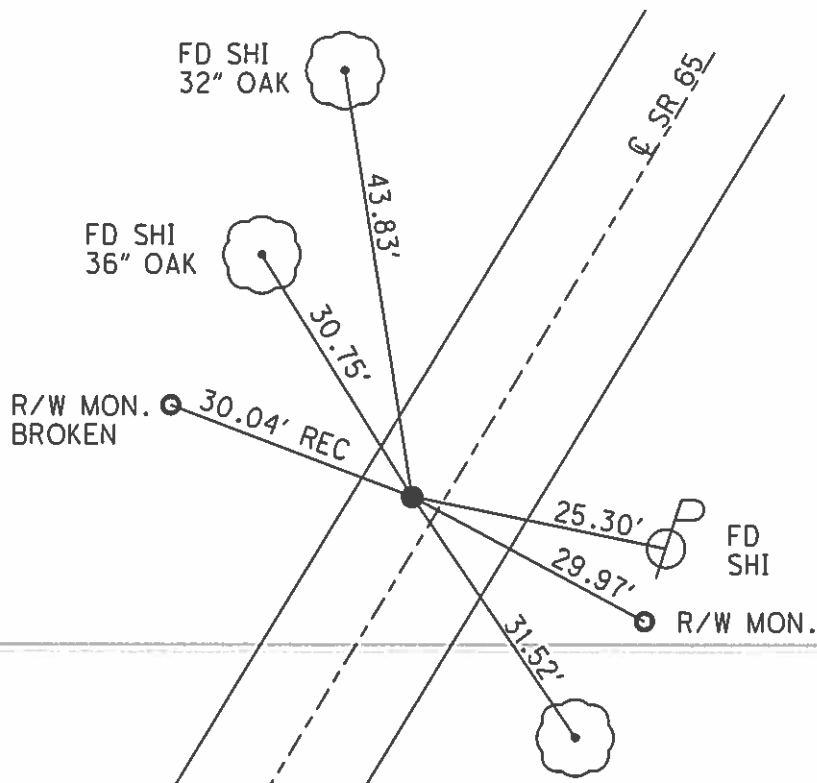
O.D.O.T. DISTRICT 2 SURVEY OFFICE (USE ONLY)

PERSONNEL _____ REFERENCE NO. 18 A SHEET 48 OF 63
 NOTES LEU DATE 4/30/15 ROUTE SR 65
 H.C. O'DONNELL WEATHER CLOUDY COUNTY WOOD
 R.C. RHOADES TEMP. 50° TOWNSHIP MIDDLETON
 SECTION RT 44
 T 1 R 10 E

TYPE MONUMENT P.K./WASHER
 ON SURFACE - ~~BELOW~~ ON
 LEFT - PAV'T - ~~RIGHT~~ 0.5'
9.5' TOLT EDGE PAVEMENT
 S.L.M. 511+87.27



RECORD: P.C.C.
 STA. 411+93.66
 1926 PLAN
 SET P.K.NAIL 1972
 FD P.K./WASHER
 7/17/92
 SET P.K./WASHER
 7/28/92, MB
 FD P.K./WASHER
 5/25/04, 8/6/13
 GPS, REFA18
 9/4/13, SDC
 SET MAG/WASHER
 GPS, NEWREFA18
 9/14/15, JFO

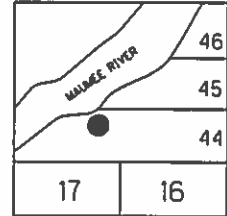


RECORD: P.I.
 CURVE DATA 1926
 STA. 414+08.67
 $\Delta = 21^\circ 14' RT$
 $D = 5^\circ 00'$
 $R = 1146.28$
 $T = 214.81$
 $L = 424.66$

O.D.O.T. DISTRICT 2 SURVEY OFFICE (USE ONLY)

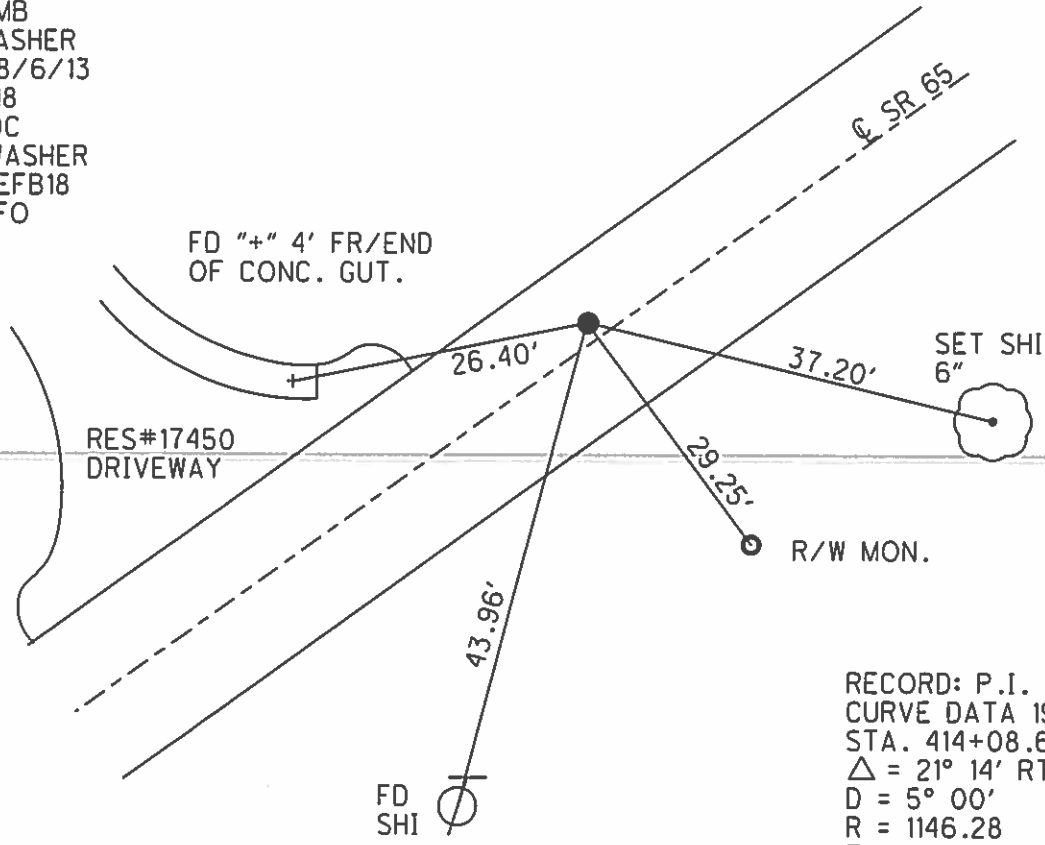
PERSONNEL _____ REFERENCE NO. 18 B SHEET 49 OF 63
 NOTES LEU DATE 4/30/15 ROUTE SR 65
 H.C. O'DONNELL WEATHER CLOUDY COUNTY WOOD
 R.C. RHOADES TEMP. 50° TOWNSHIP MIDDLETON
 SECTION RT 44
 T 1 R 10 E

TYPE MONUMENT P.K./WASHER
 ON SURFACE - ~~BELOW~~ ON _____
 LEFT - PAV'T - ~~RIGHT~~ 3.2'
7.4' TOLT EDGE PAVEMENT
 S.L.M. 516+15.76



Grid: Northing: 662602.778 Easting: 1629678.582

RECORD: P.C.C.
 STA. 416+18.52
 P.T. FOR 5° 0'
 1926 PLAN
 SET P.K.NAIL 1972
 FD P.K./WASHER
 7/15/92
 SET P.K./WASHER
 7/28/92, MB
 FD P.K./WASHER
 5/25/04, 8/6/13
 GPS, REFB18
 9/4/13, SDC
 SET MAG/WASHER
 GPS, NEWREFB18
 9/14/15, JFO

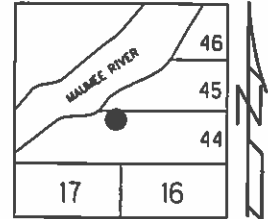


RECORD: P.I.
 CURVE DATA 1926
 STA. 414+08.67
 $\Delta = 21^\circ 14' RT$
 $D = 5^\circ 00'$
 $R = 1146.28$
 $T = 214.81$
 $L = 424.66$

O.D.O.T. DISTRICT 2 SURVEY OFFICE (USE ONLY)

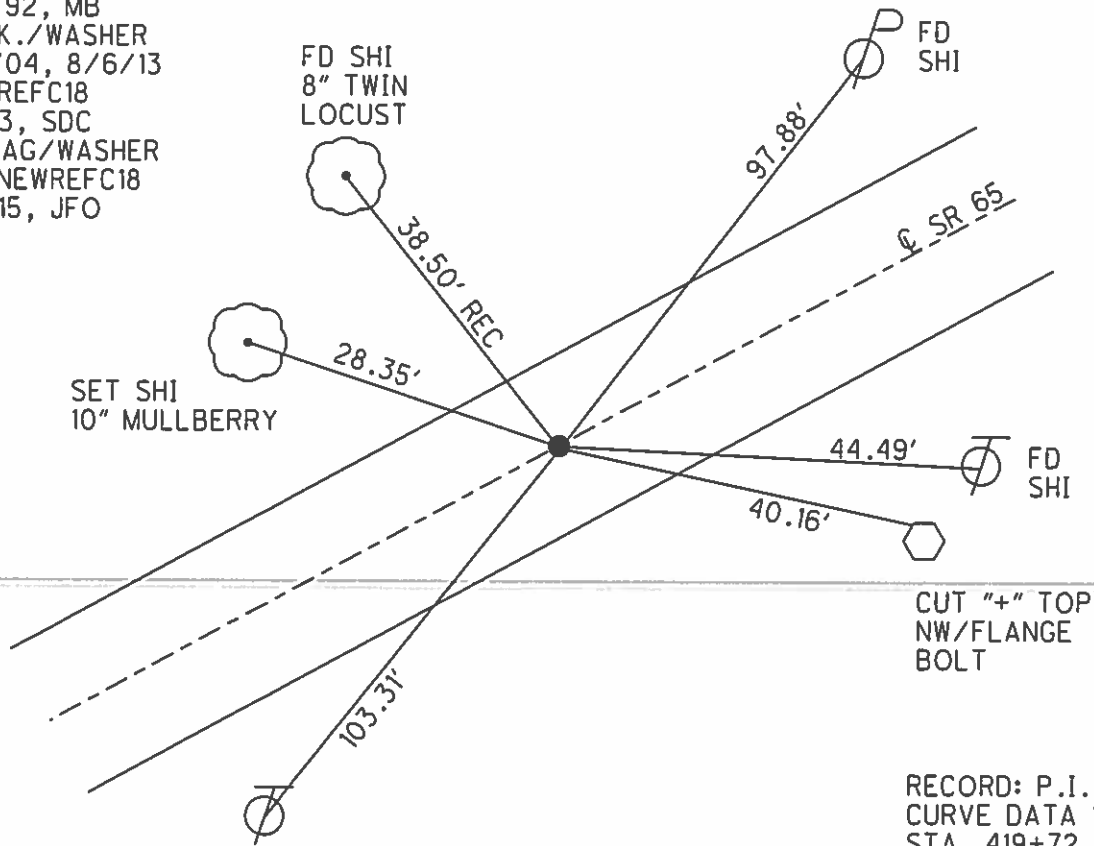
PERSONNEL _____ REFERENCE NO. 18 C SHEET 50 OF 63
 NOTES LEU DATE 4/30/15 ROUTE SR 65
 H.C. O'DONNELL WEATHER CLOUDY COUNTY WOOD
 R.C. RHOADES TEMP. 50° TOWNSHIP MIDDLETON
 SECTION RT 44
 T 1 R 10 E

TYPE MONUMENT P.K./WASHER
 ON SURFACE - ~~BELOW~~ ON
 LEFT - PAV'T - RIGHT ON
9.9' TOLT EDGE PAVEMENT
 S.L.M. 526+17.45



Grid: Northing: 662956.199 Easting: 1630284.248

RECORD:
 FD P.K./WASHER
 7/15/92
 SET P.K./WASHER
 7/28/92, MB
 FD P.K./WASHER
 5/25/04, 8/6/13
 GPS, REFC18
 9/4/13, SDC
 SET MAG/WASHER
 GPS, NEWREFC18
 9/14/15, JFO



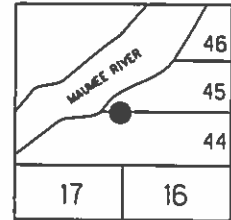
RECORD: P.I.
 CURVE DATA 1926
 STA. 419+72.31
 $\Delta = 7^{\circ} 04' RT$
 $D = 1^{\circ} 00'$
 $R = 5729.65$
 $T = 353.79$
 $L = 706.67$

O.D.O.T. DISTRICT 2 SURVEY OFFICE (USE ONLY)

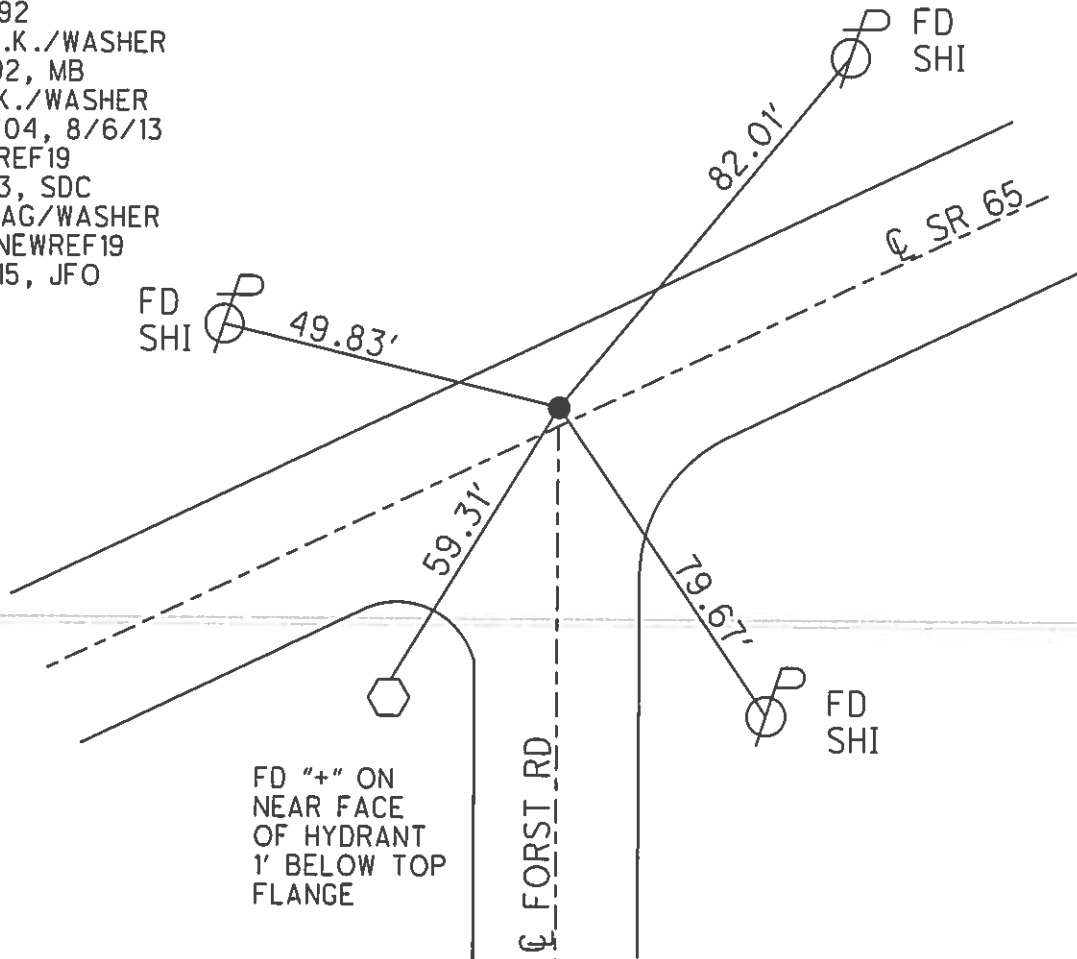
PERSONNEL _____ REFERENCE NO. 19 SHEET 51 OF 63
 NOTES LEU DATE 4/30/15 ROUTE SR 65
 H.C. O'DONNELL WEATHER CLOUDY COUNTY WOOD
 R.C. RHOADES TEMP. 50° TOWNSHIP MIDDLETON
 SECTION RT 45
 T 1 R 10 E

TYPE MONUMENT P.K./WASHER
 ON SURFACE - ~~BELOW~~ ON
 LEFT - PAV'T - ~~RIGHT~~ 0.6'
10.0' TOLT EDGE PAVEMENT
 S.L.M. 541+46.24

Grid: Northing: 663781.166 Easting: 1631916.515



RECORD:
 ORIGIN UNKNOWN
 FD P.K./WASHER
 7/15/92
 SET P.K./WASHER
 9/4/92, MB
 FD P.K./WASHER
 5/25/04, 8/6/13
 GPS, REF19
 9/4/13, SDC
 SET MAG/WASHER
 GPS, NEWREF19
 9/14/15, JFO

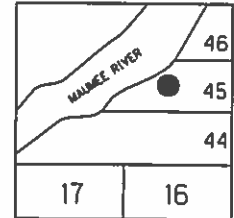


O.D.O.T. DISTRICT 2 SURVEY OFFICE (USE ONLY)

PERSONNEL	REFERENCE NO. <u>19 A</u>	SHEET <u>52</u> OF <u>63</u>
NOTES <u>LEU</u>	DATE <u>4/30/15</u>	ROUTE <u>SR 65</u>
H.C. <u>O'DONNELL</u>	WEATHER <u>CLOUDY</u>	COUNTY <u>WOOD</u>
R.C. <u>RHOADES</u>	TEMP. <u>50°</u>	TOWNSHIP <u>MIDDLETON</u>
		SECTION <u>RT 45</u>
		T <u>1</u> R <u>10</u> E

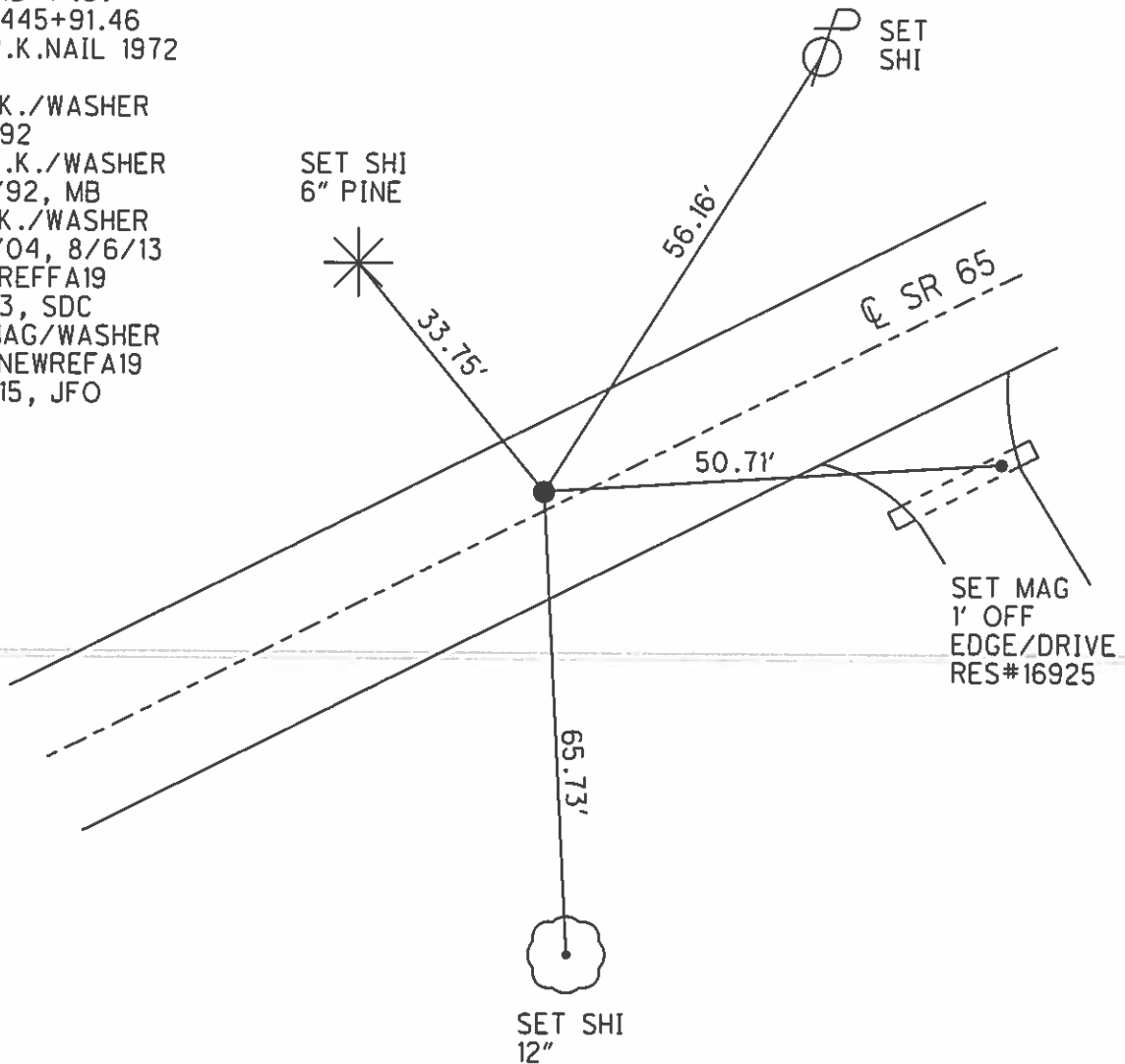
TYPE MONUMENT P.K.NAIL
 ON SURFACE - ~~BELOW~~ ON
 LEFT - PAV'T - ~~RIGHT~~ 1.6'
8.8' TOLT EDGE PAVEMENT
 S.L.M. 545+83.49

Grid: Northing: 663978.412 Easting: 1632306.615



RECORD: P.C.
 STA. 445+91.46
 SET P.K.NAIL 1972

FD P.K./WASHER
 7/13/92
 SET P.K./WASHER
 7/28/92, MB
 FD P.K./WASHER
 5/25/04, 8/6/13
 GPS, REFFA19
 9/5/13, SDC
 SET MAG/WASHER
 GPS, NEWREFA19
 9/14/15, JFO



O.D.O.T. DISTRICT 2 SURVEY OFFICE (USE ONLY)

PERSONNEL

REFERENCE NO. 19 B

SHEET 53 OF 63

NOTES LEU

DATE 4/30/15

ROUTE SR 65

H.C. O'DONNELL

WEATHER CLOUDY

COUNTY WOOD

R.C. RHOADES

TEMP. 50°

TOWNSHIP MIDDLETON

SECTION RT 45

T 1 R 10 E

TYPE MONUMENT P.K./WASHER

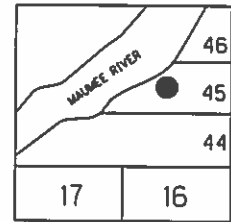
ON SURFACE - ~~BELOW~~ ON

LEFT - PAV'T - ~~RIGHT~~ 3.6'

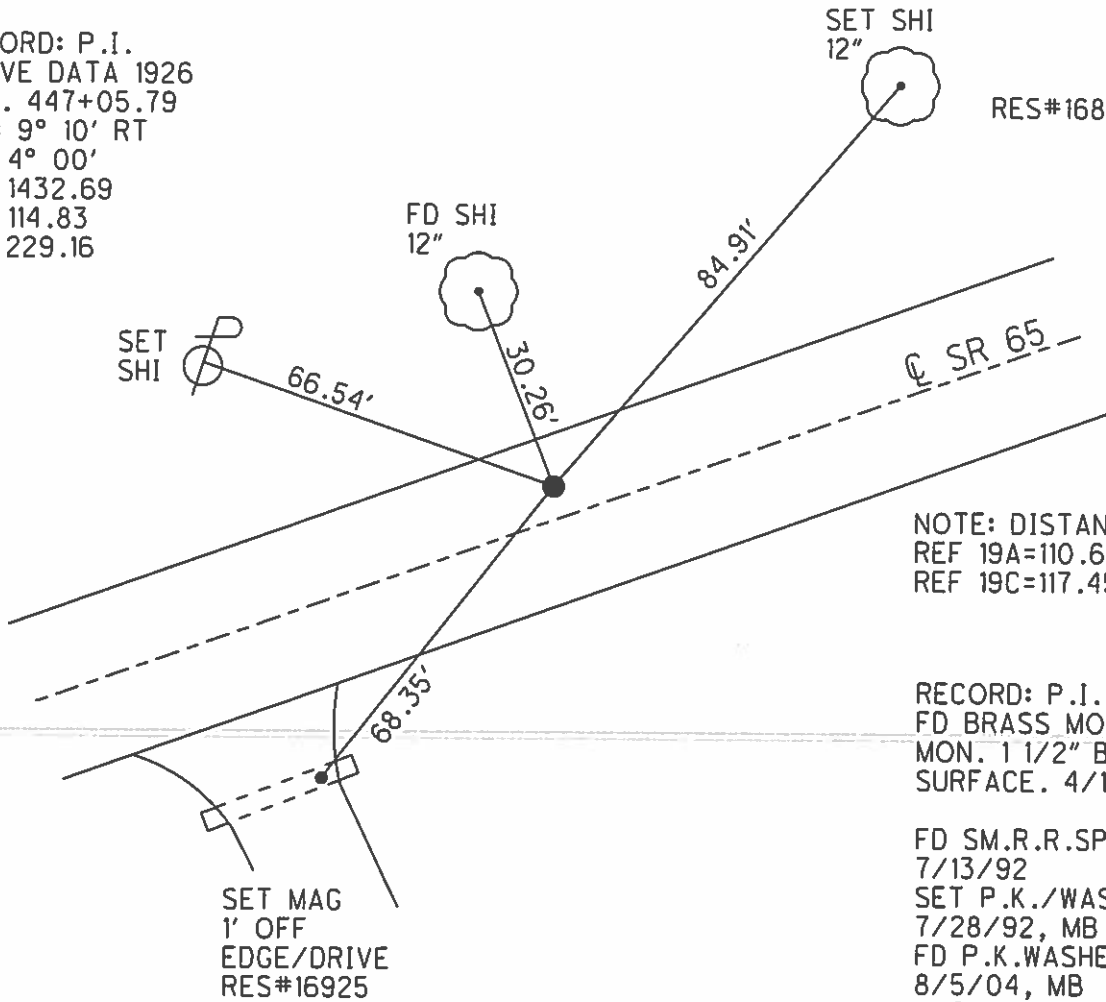
6.0' TO LT EDGE PAVEMENT

S.L.M. 546+93.85

Grid: Northing: 664026.595 Easting: 1632406.197



RECORD: P.I.
 CURVE DATA 1926
 STA. 447+05.79
 $\Delta = 9^\circ 10' RT$
 $D = 4^\circ 00'$
 $R = 1432.69$
 $T = 114.83$
 $L = 229.16$



RES#16890

NOTE: DISTANCE TO
 REF 19A=110.65'
 REF 19C=117.45'

RECORD: P.I.
 FD BRASS MOBAR
 MON. 1 1/2" BELOW
 SURFACE. 4/12/84

FD SM.R.R.SPIKE
 7/13/92
 SET P.K./WASHER
 7/28/92, MB
 FD P.K.WASHER
 8/5/04, MB
 8/5/13, SDC
 GPS, REFB19
 SET MAG/WASHER
 GPS, NEWREFB19
 9/14/15, JFO

O.D.O.T. DISTRICT 2 SURVEY OFFICE (USE ONLY)

PERSONNEL

REFERENCE NO. 19 C

SHEET 54 OF 63

NOTES LEU

DATE 4/30/15

ROUTE SR 65

H.C. O'DONNELL

WEATHER CLOUDY

COUNTY WOOD

R.C. RHOADES

TEMP. 50°

TOWNSHIP MIDDLETON

SECTION RT 45

T 1 R 10 E

TYPE MONUMENT P.K./WASHER

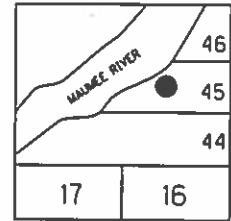
ON SURFACE - ~~BELOW~~ ON

~~LEFT~~ - PAV'T - RIGHT 1.2'

9.8' TO LT EDGE PAVEMENT

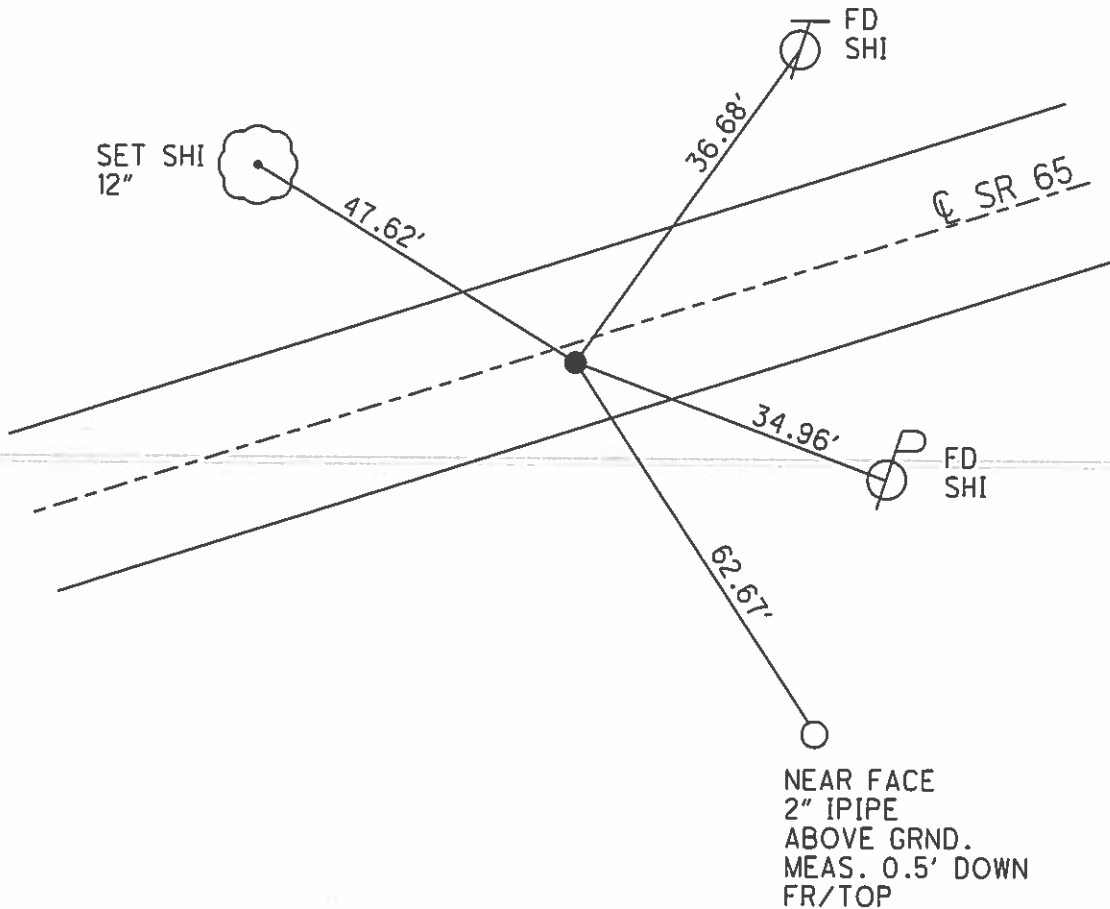
S.L.M. 548+11.17

Grid: Northing: 664064.258 Easting: 1632517.409



RECORD: P.T.
 STA. 448+20.62
 SET P.K.NAIL 1972
 FD P.K./WASHER
 7/13/92
 SET P.K./WASHER
 7/28/92, MB

FD P.K./WASHER
 5/25/04, 8/6/13
 GPS, REFFC19
 9/5/13, SDC
 SET MAG/WASHER
 GPS, NEWREFC19
 9/16/15, JFO



O.D.O.T. DISTRICT 2 SURVEY OFFICE (USE ONLY)

PERSONNEL

REFERENCE NO. 19 D

SHEET 55 OF 63

NOTES LEU

DATE 4/30/15

ROUTE SR 65

H.C. O'DONNELL

WEATHER CLOUDY

COUNTY WOOD

R.C. RHOADES

TEMP. 50°

TOWNSHIP MIDDLETON

SECTION RT 46

T 1 R 10 E

TYPE MONUMENT P.K./WASHER

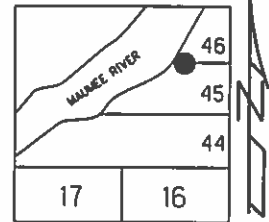
ON SURFACE - ~~BELOW~~ ON

~~LEFT~~ - PAV'T - RIGHT 3.7'

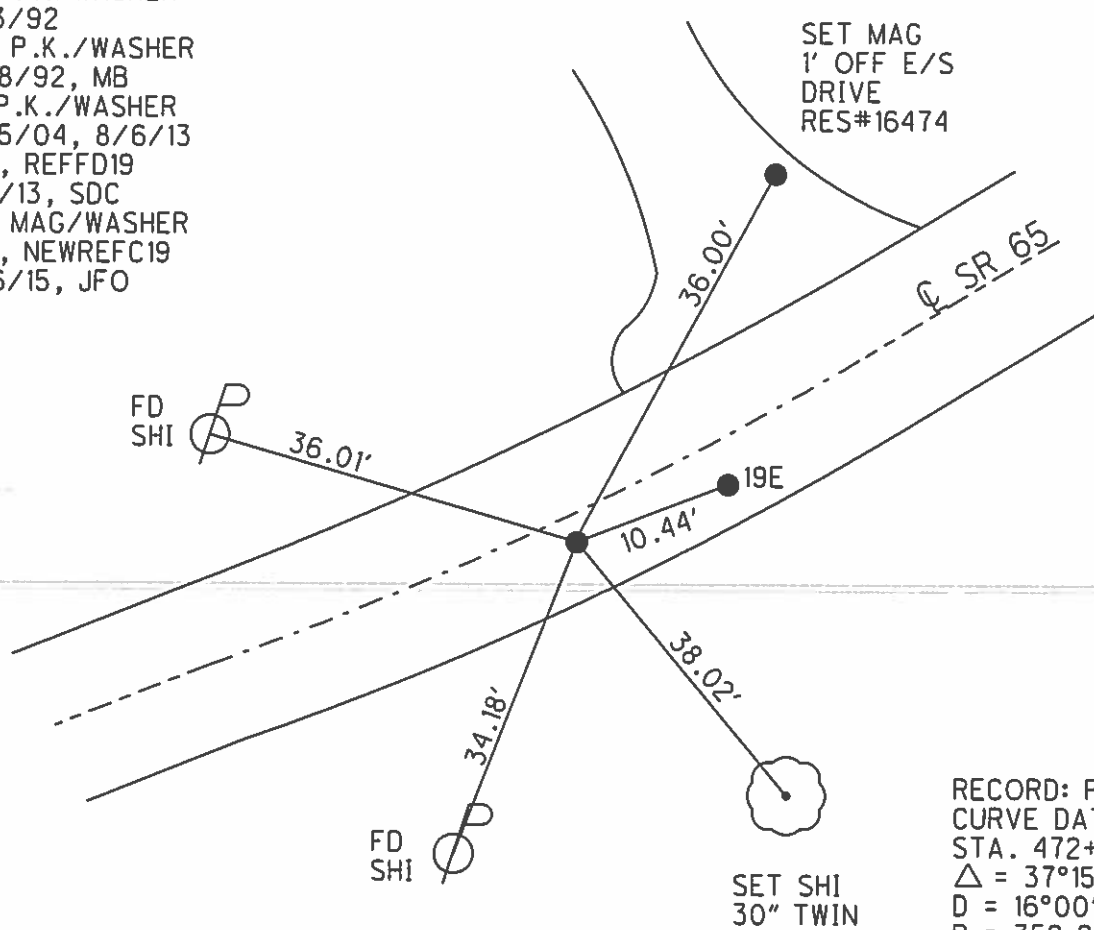
5.7' TORT EDGE PAVEMENT

S.L.M. 570+48.94

Grid: Northing: 664744.558 Easting: 1634649.232



RECORD: P.C.
 STA. 471+01.13
 SET P.K.NAIL 1972
 FD P.K./WASHER
 7/13/92
 SET P.K./WASHER
 7/28/92, MB
 FD P.K./WASHER
 5/25/04, 8/6/13
 GPS, REFFD19
 9/5/13, SDC
 SET MAG/WASHER
 GPS, NEWREFC19
 9/16/15, JFO



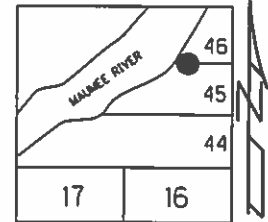
RECORD: P.I.
 CURVE DATA 1926
 STA. 472+22.15
 $\Delta = 37^{\circ}15' LT$
 $D = 16^{\circ}00'$
 $R = 359.27$
 $T = 121.02$
 $L = 232.81$

O.D.O.T. DISTRICT 2 SURVEY OFFICE (USE ONLY)

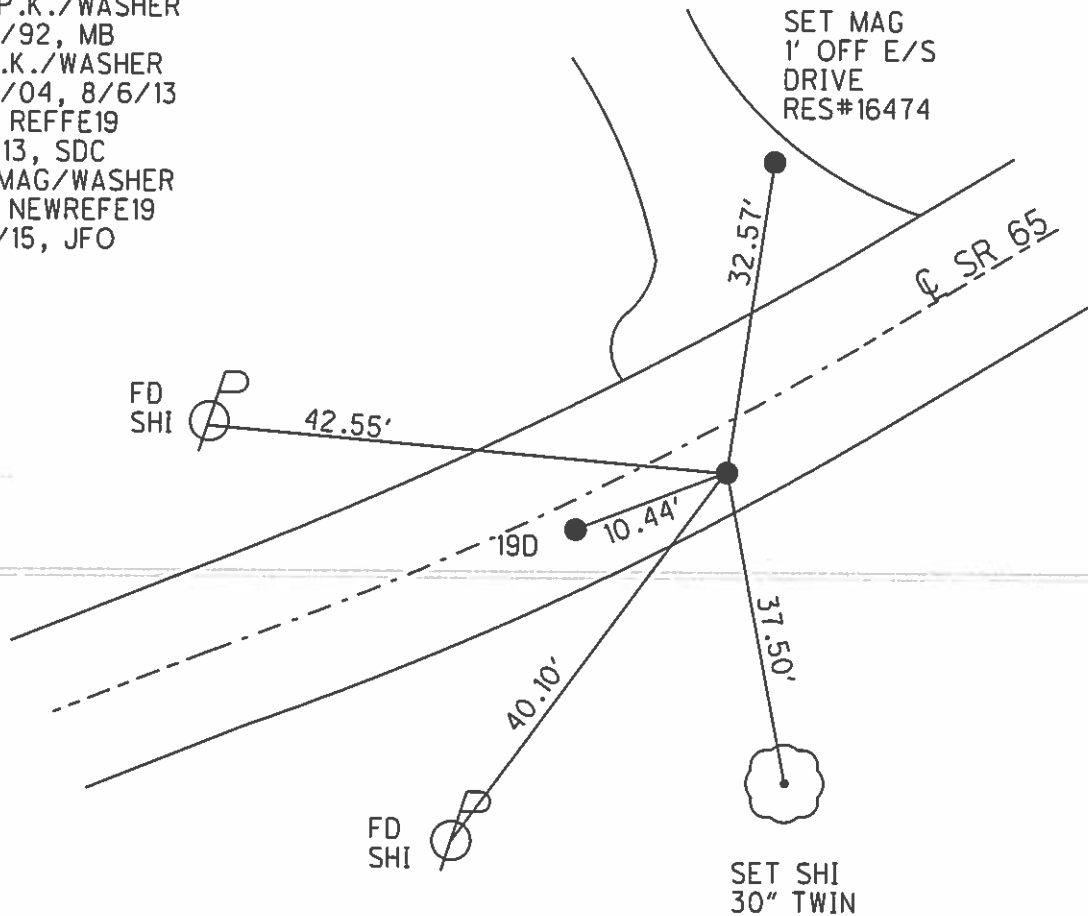
PERSONNEL	REFERENCE NO. <u>19 E</u>	SHEET <u>56</u> OF <u>63</u>
NOTES <u>LEU</u>	DATE <u>4/30/15</u>	ROUTE <u>SR 65</u>
H.C. <u>O'DONNELL</u>	WEATHER <u>CLOUDY</u>	COUNTY <u>WOOD</u>
R.C. <u>RHOADES</u>	TEMP. <u>50°</u>	TOWNSHIP <u>MIDDLETON</u>
		SECTION <u>RT 46</u>
		T <u>1</u> R <u>10 E</u>

TYPE MONUMENT P.K./WASHER
 ON SURFACE - ~~BELOW~~ ON
~~LEFT~~ - PAV'T - RIGHT 5.5'
4.0' TORT EDGE PAVEMENT
 S.L.M. 570+59.38

Grid: Northing: 664746.940 Easting: 1634659.402



RECORD:
 ORIGIN UNKNOWN
 FD P.K./WASHER
 7/13/92
 SET P.K./WASHER
 7/28/92, MB
 FD P.K./WASHER
 5/25/04, 8/6/13
 GPS, REFFE19
 9/5/13, SDC
 SET MAG/WASHER
 GPS, NEWREFE19
 9/16/15, JFO

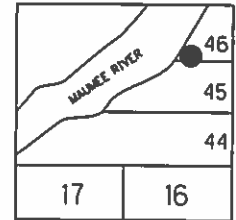


O.D.O.T. DISTRICT 2 SURVEY OFFICE (USE ONLY)

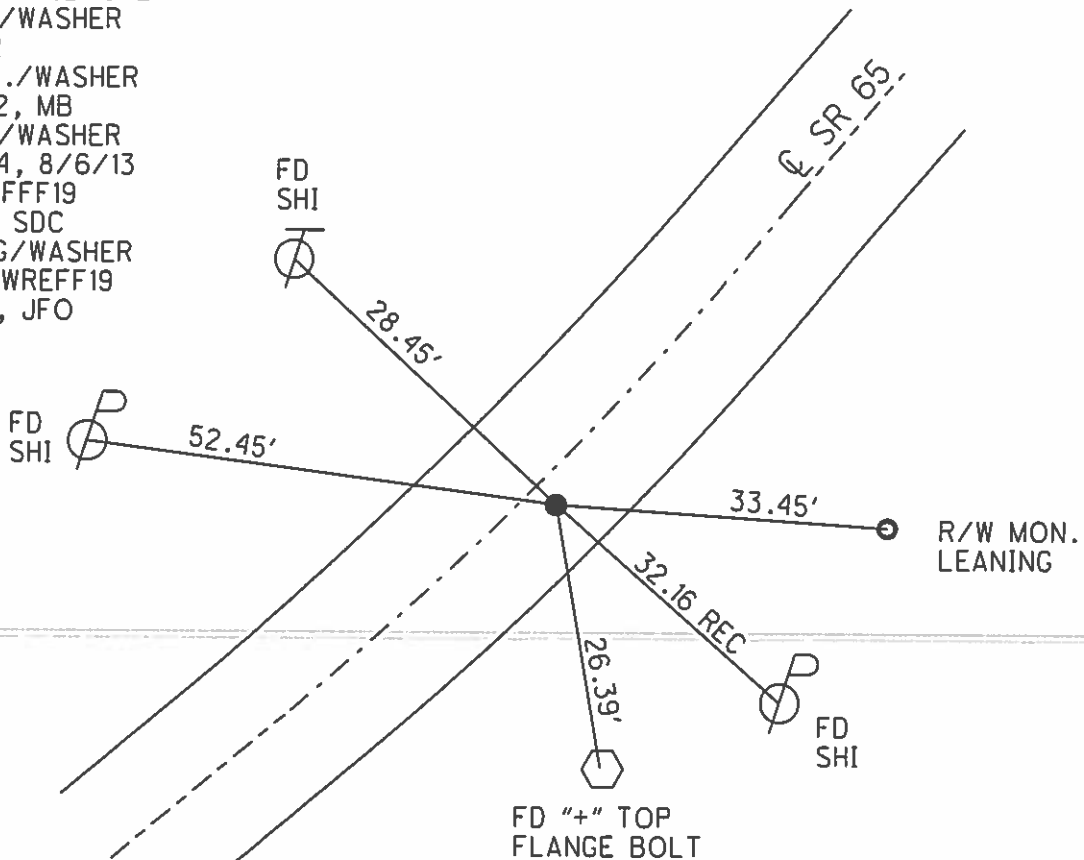
PERSONNEL _____ REFERENCE NO. 19 F SHEET 57 OF 63
 NOTES LEU DATE 4/30/15 ROUTE SR 65
 H.C. O'DONNELL WEATHER CLOUDY COUNTY WOOD
 R.C. RHOADES TEMP. 50° TOWNSHIP MIDDLETON
 SECTION RT 46
 T 1 R 10 E

TYPE MONUMENT P.K./WASHER
 ON SURFACE - ~~BELOW~~ ON
~~LEFT~~ - PAV'T - RIGHT 2.0'
7.7' ~~TORT~~ EDGE PAVEMENT
 S.L.M. 572+82.12

Grid: Northing: 664879.972 Easting: 1634833.886



RECORD: P.T.
 STA. 473+33.94
 SET P.K.NAIL 1972
 FD P.K./WASHER
 7/13/92
 SET P.K./WASHER
 7/28/92, MB
 FD P.K./WASHER
 5/25/04, 8/6/13
 GPS, REFFF19
 9/5/13, SDC
 SET MAG/WASHER
 GPS, NEWREFF19
 9/16/15, JFO



O.D.O.T. DISTRICT 2 SURVEY OFFICE (USE ONLY)

PERSONNEL

REFERENCE NO. 20

SHEET 58 OF 63

NOTES LEU

DATE 4/30/15

ROUTE SR 65

H.C. O'DONNELL

WEATHER CLOUDY

COUNTY WOOD

R.C. RHOADES

TEMP. 50°

TOWNSHIP MIDDLETON

SECTION RT 46

T 1 R 10 E

TYPE MONUMENT P.K./WASHER

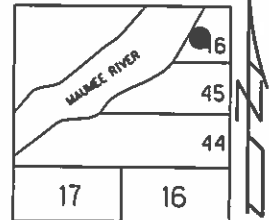
ON SURFACE - ~~BELOW~~ ON

~~LEFT~~ - PAV'T - RIGHT 1.0'

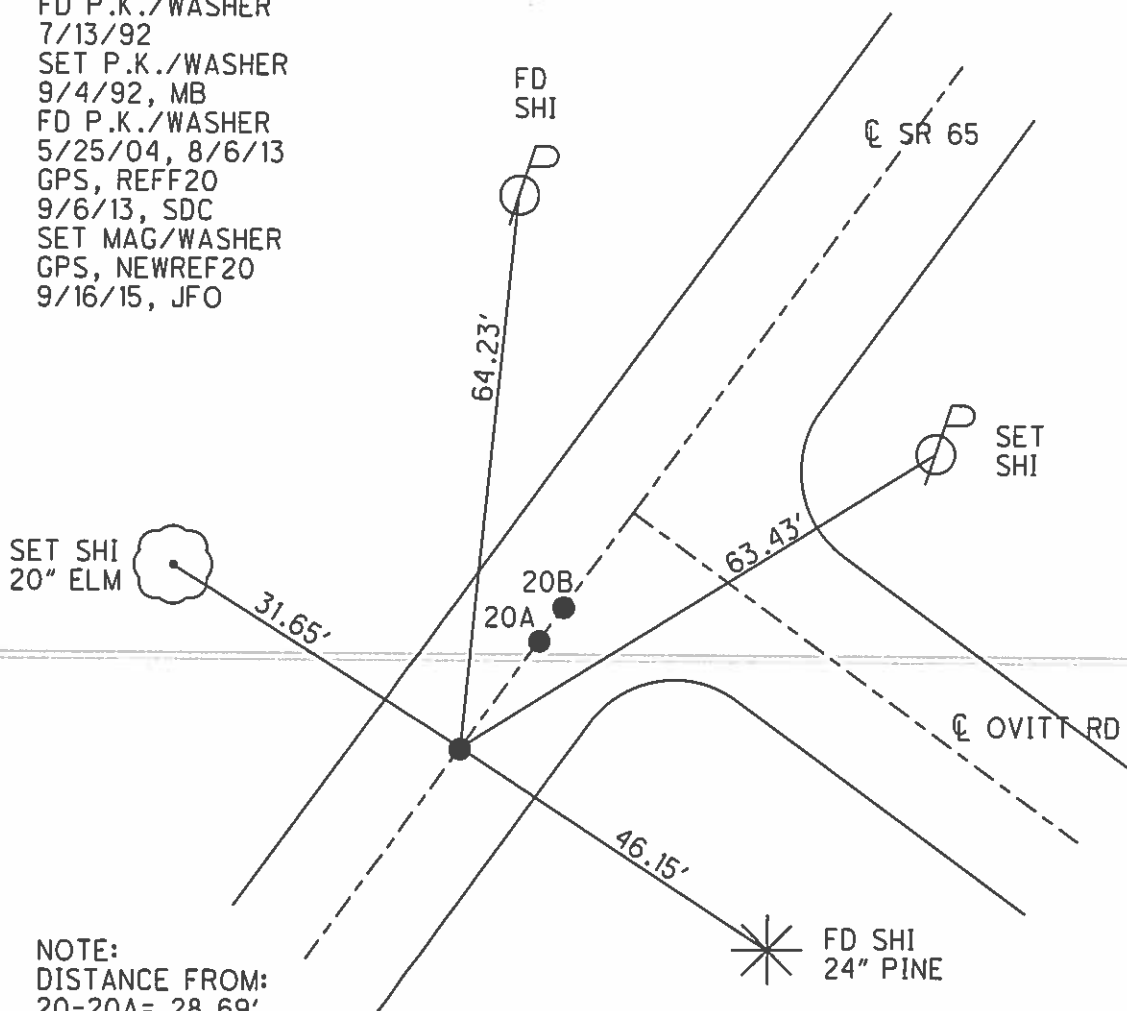
10.3' TOLT EDGE PAVEMENT

S.L.M. 581+22.55

Grid: Northing: 665567.765 Easting: 1635316.974



RECORD:
 ORIGIN UNKNOWN
 FD P.K./WASHER
 7/13/92
 SET P.K./WASHER
 9/4/92, MB
 FD P.K./WASHER
 5/25/04, 8/6/13
 GPS, REFF20
 9/6/13, SDC
 SET MAG/WASHER
 GPS, NEWREF20
 9/16/15, JFO



NOTE:
 DISTANCE FROM:
 20-20A= 28.69'
 20A-20B= 1.37'

O.D.O.T. DISTRICT 2 SURVEY OFFICE (USE ONLY)

PERSONNEL

REFERENCE NO 20 A

SHEET 59 OF 63

NOTES LEU

DATE 4/30/15

ROUTE SR 65

H.C. O'DONNELL

WEATHER CLOUDY

COUNTY WOOD

R.C. RHOADES

TEMP. 50°

TOWNSHIP MIDDLETON

SECTION RT 46

T 1 R 10 E

TYPE MONUMENT P.K./WASHER

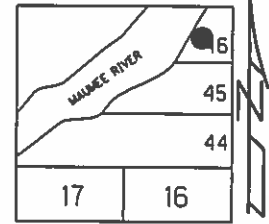
ON SURFACE - ~~BELOW~~ ON

~~LEFT~~ - PAV'T - RIGHT 0.8'

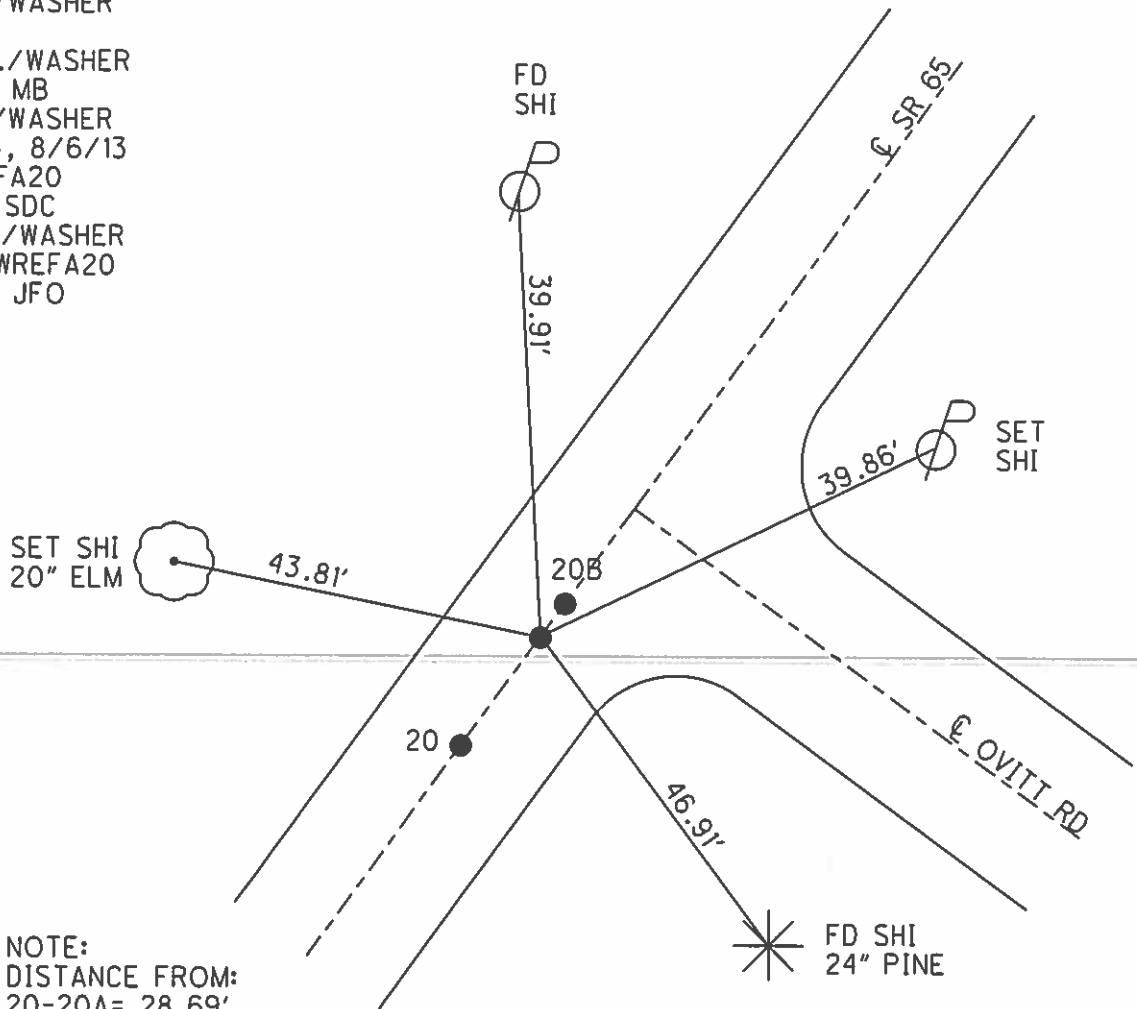
10.5' TO LT EDGE PAVEMENT

S.L.M. 581+51.22

Grid: Northing: 665591.279 Easting: 1635333.399



RECORD: P.T.
 FD R.R.SPIKE 1972
 FD P.K./WASHER
 7/13/92
 SET P.K./WASHER
 9/4/92, MB
 FD P.K./WASHER
 5/25/04, 8/6/13
 GPS, REFA20
 9/6/13, SDC
 SET MAG/WASHER
 GPS, NEWREFA20
 9/16/15, JFO



NOTE:
 DISTANCE FROM:
 20-20A= 28.69'
 20A-20B= 1.37'

O.D.O.T. DISTRICT 2 SURVEY OFFICE (USE ONLY)

PERSONNEL

REFERENCE NO 20 B

SHEET 60 OF 63

NOTES LEU

DATE 4/30/15

ROUTE SR 65

H.C. O'DONNELL

WEATHER CLOUDY

COUNTY WOOD

R.C. RHOADES

TEMP. 50°

TOWNSHIP MIDDLETON

SECTION RT 46

T 1 R 10 E

TYPE MONUMENT P.K./WASHER

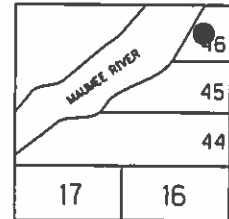
ON SURFACE - ~~BELOW~~ ON

~~LEFT~~ - PAV'T - RIGHT 0.8'

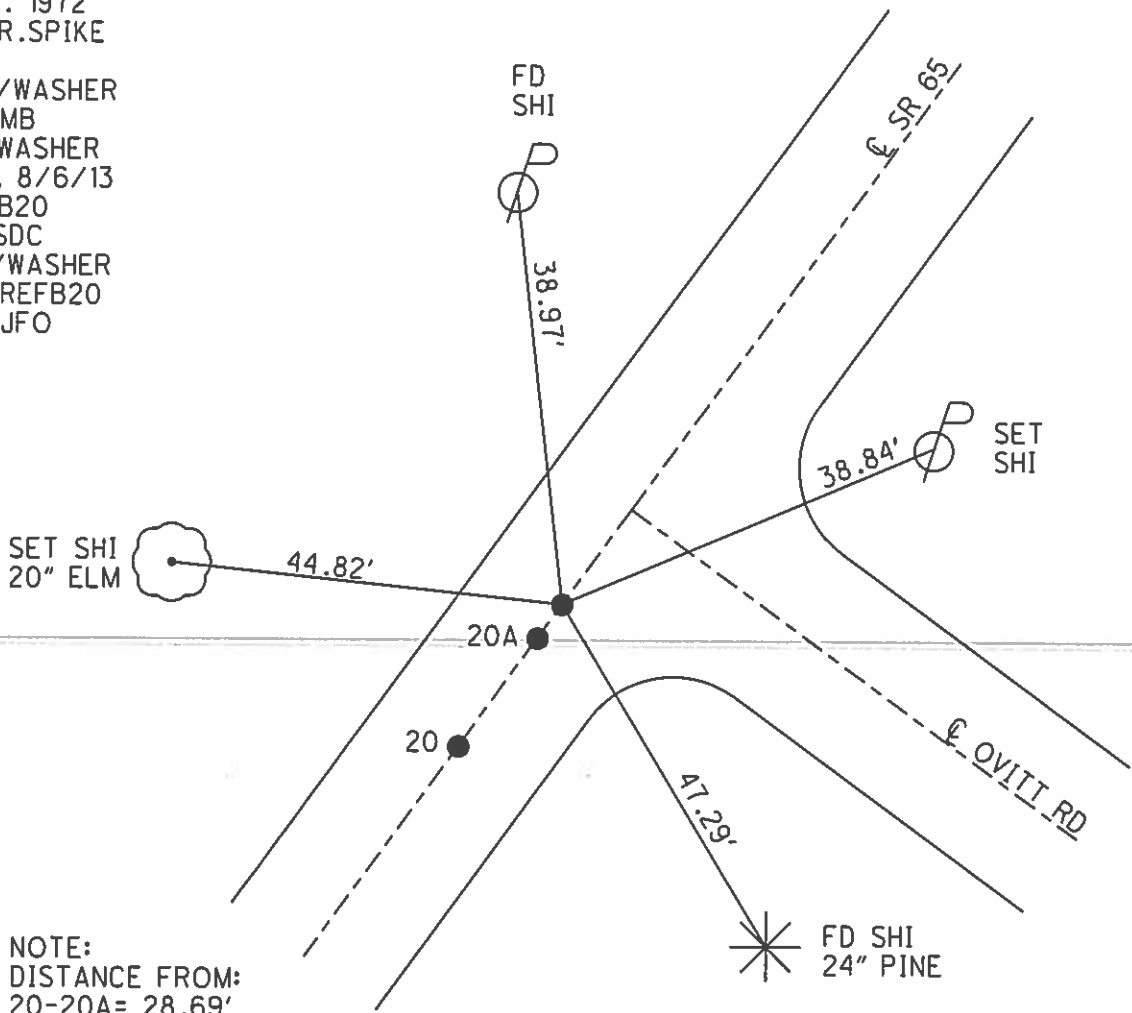
10.5' TOLT EDGE PAVEMENT

S.L.M. 581+52.58

Grid: Northing: 665592.376 Easting: 1635334.228



RECORD:
 FD BRASS MOBAR MON.
 2" BELOW. 1972
 FD SM.R.R.SPIKE
 7/13/92
 SET P.K./WASHER
 9/4/92, MB
 FD P.K./WASHER
 5/25/04, 8/6/13
 GPS, REFB20
 9/6/13, SDC
 SET MAG/WASHER
 GPS, NEWREFB20
 9/16/15, JFO



NOTE:
 DISTANCE FROM:
 20-20A= 28.69'
 20A-20B= 1.37'

O.D.O.T. DISTRICT 2 SURVEY OFFICE (USE ONLY)

PERSONNEL

REFERENCE NO 20 C

SHEET 61 OF 63

NOTES BARNHEISEL
 H.C. VAN DUSEN
 R.C. KUSZ
BURNETT

DATE 7/13/92
 WEATHER CLOUDY
 TEMP. 72°

ROUTE SR 65
 COUNTY WOOD
 TOWNSHIP MIDDLETON
 SECTION RT 47
 T 1 R 10 E

TYPE MONUMENT P.K./WASHER

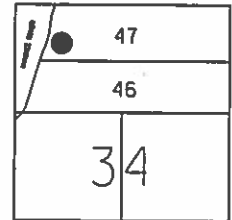
ON SURFACE - ~~BELOW~~ ON

LEFT - PAV'T - ~~RIGHT~~ 1.0'

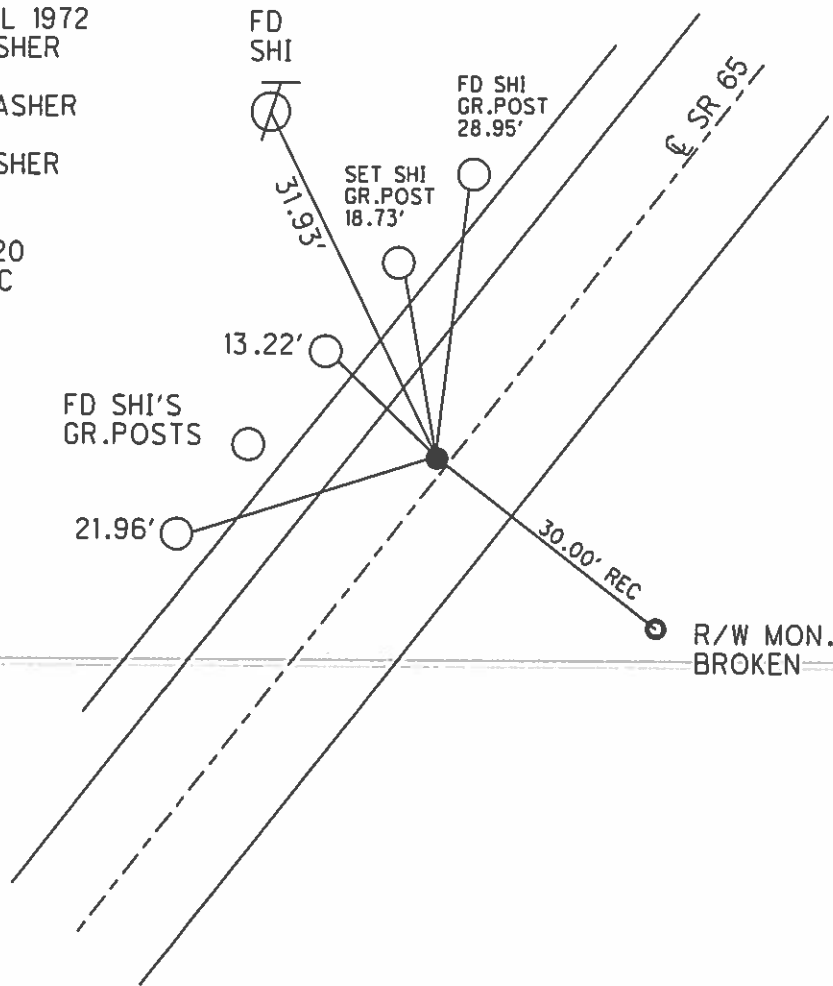
8.8' TOLT EDGE PAVEMENT

S.L.M. 595+42.12

Grid: Northing: 666729.960 Easting: 1636132.215



RECORD: P.C.
 STA. 497+36.70
 SET P.K.NAIL 1972
 FD P.K./WASHER
 7/13/92
 SET P.K./WASHER
 9/4/92, MB
 FD P.K./WASHER
 5/25/04
 FD MONBOX
 GPS, REFFC20
 9/10/13, SDC



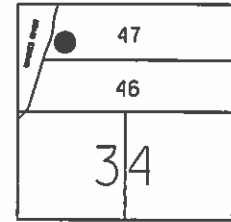
RECORD: P.I.
 CURVE DATA 2011
 STA. 596+61.23
 $\Delta = 08^{\circ} 25' 15''$ RT
 D = $1^{\circ} 45' 00''$
 R = 3274.04
 T = 241.03
 L = 481.19

O.D.O.T. DISTRICT 2 SURVEY OFFICE (USE ONLY)

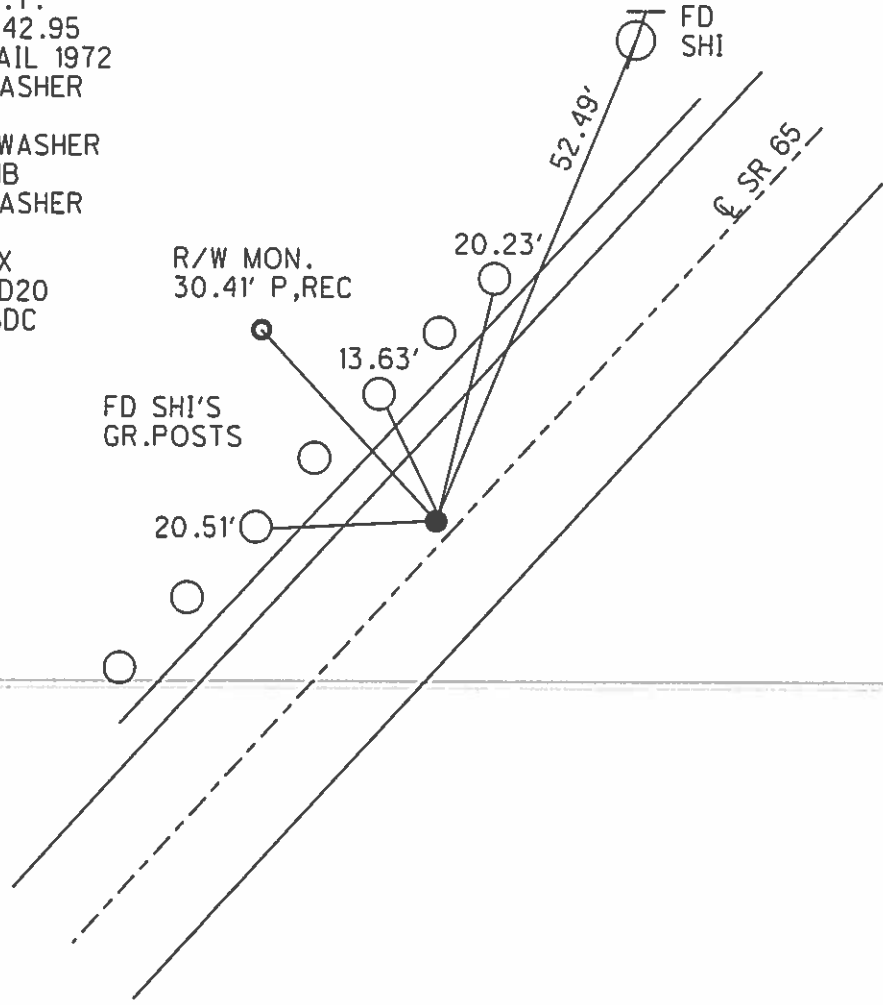
PERSONNEL	REFERENCE NO <u>20 D</u>	SHEET <u>62</u> OF <u>63</u>
NOTES <u>BARNHESEL</u>	DATE <u>7/13/92</u>	ROUTE <u>SR 65</u>
H.C. <u>VAN DUSEN</u>	WEATHER <u>CLOUDY</u>	COUNTY <u>WOOD</u>
R.C. <u>KUSZ</u>	TEMP. <u>72°</u>	TOWNSHIP <u>MIDDLETON</u>
<u>BURNETT</u>		SECTION <u>RT 47</u>
		T <u>1</u> R <u>10 E</u>

TYPE MONUMENT P.K./WASHER
 ON SURFACE - BELOW ON
 LEFT - PAV'T - RIGHT 1.7'
8.3' TOLT EDGE PAVEMENT
 S.L.M. 600+23.58

Grid: Northing: 667102.431 Easting: 1636436.309



RECORD: P.T.
 STA. 499+42.95
 SET P.K.NAIL 1972
 FD P.K./WASHER
 7/13/92
 SET P.K./WASHER
 9/4/92, MB
 FD P.K./WASHER
 5/25/04
 FD MONBOX
 GPS, REFFD20
 9/10/13, SDC

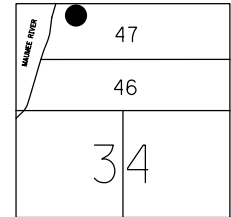


O.D.O.T. DISTRICT 2 SURVEY OFFICE (USE ONLY)

PERSONNEL	REFERENCE NO. <u>20 E</u>	SHEET <u>63</u> OF <u>63</u>
NOTES	<u>BARNHISEL</u> DATE <u>7/13/92</u>	ROUTE <u>SR 65</u>
H.C.	<u>VAN DUSEN</u> WEATHER <u>CLOUDY</u>	COUNTY <u>WOOD</u>
R.C.	<u>KUSZ</u> TEMP. <u>72°</u>	TOWNSHIP <u>MIDDLETON</u>
	<u>BURNETT</u>	SECTION <u>RT 47</u>
		T <u>1</u> R <u>10 E</u>

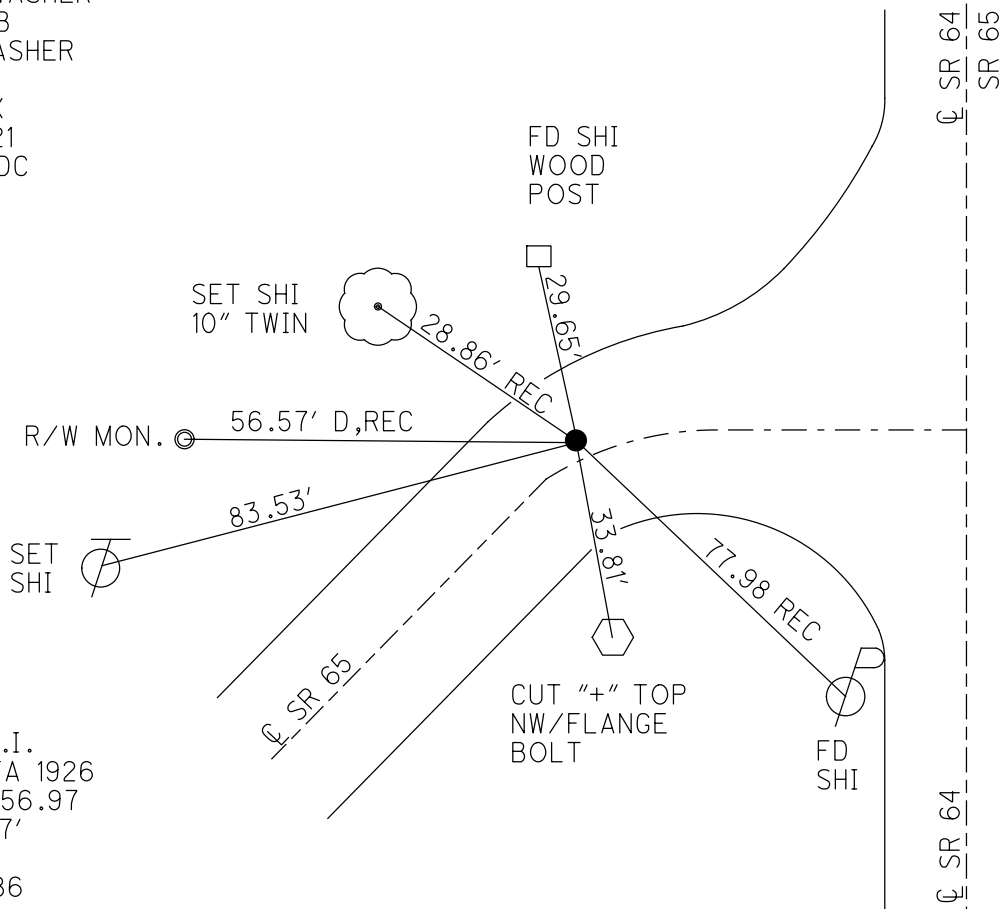
TYPE MONUMENT P.K./WASHER
 ON SURFACE - ~~BELOW~~ ON
 LEFT - PAV'T - RIGHT -
11.6' TO LT EDGE PAVEMENT
 S.L.M. 602+55.33

Grid: Northing: 667270.590 Easting: 1636593.075



RECORD: P.C.
 STA. 503+35.47
 SET P.K.NAIL 1972
 FD P.K./WASHER
 7/13/92
 SET P.K./WASHER
 9/4/92, MB
 FD P.K./WASHER
 5/25/04
 FD MONBOX
 GPS, REFF21
 9/10/13, SDC

NOTE:
 TIES RECORDED AS RECORD
 WERE PULLED ON 7/13/92.
 UPDATED TIES WERE PULLED
 ON 9/10/13.



RECORD: P.I.
 CURVE DATA 1926
 STA. 504+56.97
 $\Delta = 23^\circ 57'$
 $D = 10^\circ 0'$
 $R = 573.686$
 $T = 121.50$
 $L = 239.50$

O.D.O.T. DISTRICT 2 SURVEY OFFICE (USE ONLY)

PERSONNEL

REFERENCE NO. 20 EF

SHEET 1 OF 7

NOTES LUMBREZER-DGL DATE 8/13/14

H.C. _____ WEATHER _____

R.C. _____ TEMP. _____

ROUTE SR 65

COUNTY WOOD

TOWNSHIP MIDDLETON

SECTION RT 47, 48

DWG BY RHOADES PID 87671

T 6 N R 10 E

TYPE MONUMENT P.K.NAIL

ON SURFACE - ~~BELOW~~ ON _____

OFFSET \varnothing PAVEMENT ON _____ LT : RT

_____ TO _____ EDGE PAVEMENT

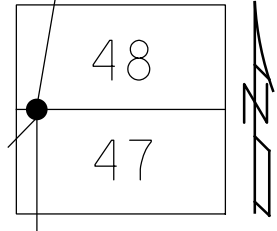
STATION: 603+86.17

HORZ.DATUM: NAD 83 2007

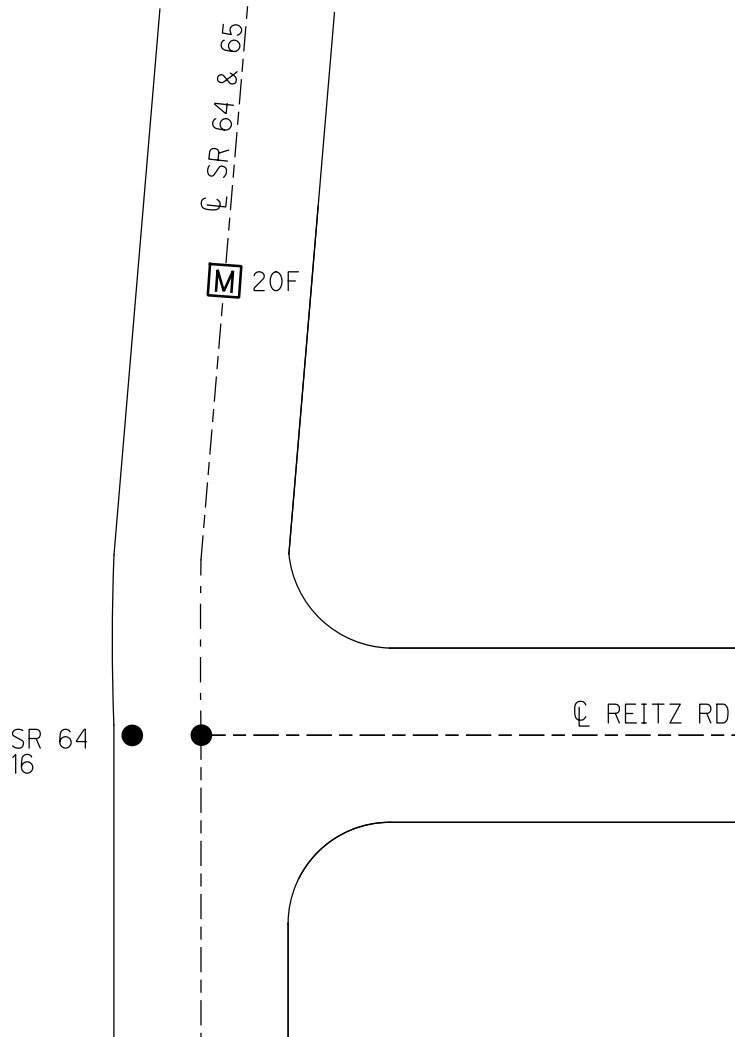
GEOID: _____

GRID: NORTHING: 667483.816

EASTING: 1636724.615



RECORD:
FD P.K.NAIL
8/13/14, RJL



O.D.O.T. DISTRICT 2 SURVEY OFFICE (USE ONLY)

PERSONNEL _____ REFERENCE NO. 20 F SHEET 2 OF 7

NOTES LUMBREZER-DGL DATE 8/13/14 ROUTE SR 65

H.C. _____ WEATHER _____ COUNTY WOOD

R.C. _____ TEMP. _____ TOWNSHIP MIDDLETON

SECTION RT 47, 48

DWG BY RHOADES PID 87671

T 6 N R 10 E

TYPE MONUMENT MONBOX

ON SURFACE - ~~BELOW~~ ON

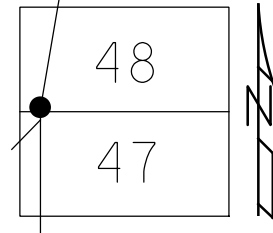
OFFSET \varnothing PAVEMENT 0.77' ~~LT~~ : RT

- TO - EDGE PAVEMENT

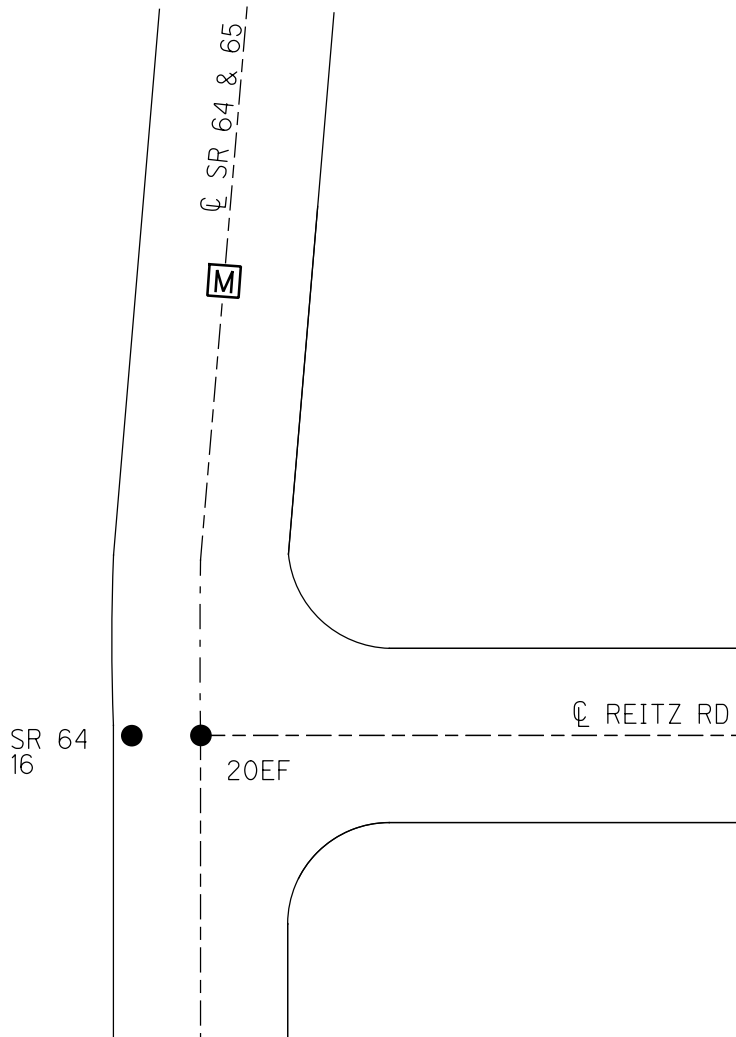
STATION: 604+51.82

HORZ.DATUM: NAD 83 2007 GEOID: _____

GRID: NORTHING: 667545.635 EASTING: 1636749.887



RECORD:
FD MONBOX
8/13/14, RJL



O.D.O.T. DISTRICT 2 SURVEY OFFICE (USE ONLY)

PERSONNEL

REFERENCE NO. 20 G

SHEET 3 OF 7

NOTES BURNSIDE

DATE 7/20/79

ROUTE SR 65

H.C. BOWERS

WEATHER CLEAR

COUNTY WOOD

R.C. KNAPE

TEMP. 78°

TOWNSHIP MIDDLETON

MEAD

DWG BY RHOADES

PID 87671

SECTION RT 48

T 6 N R 10 E

TYPE MONUMENT BOAT SPIKE

ON SURFACE - ~~BELOW~~ ON

OFFSET CL PAVEMENT - LT : RT

3 1/2' TO RT EDGE PAVEMENT

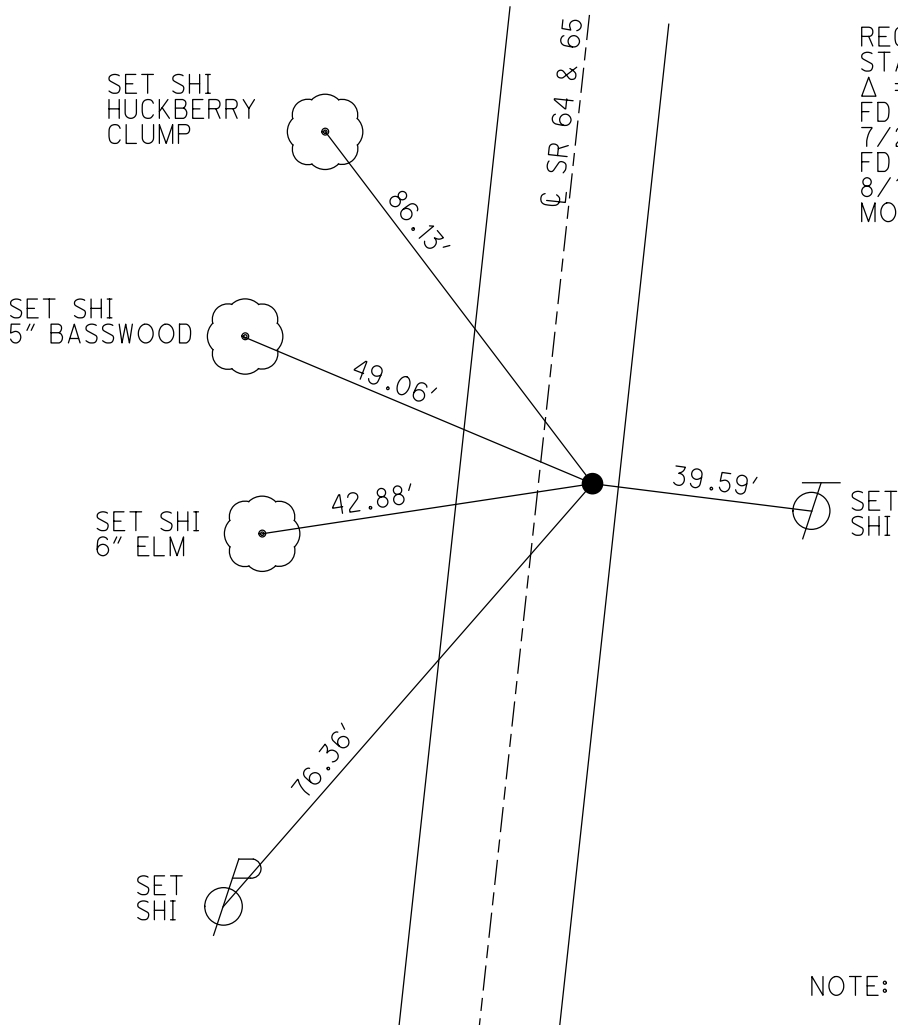
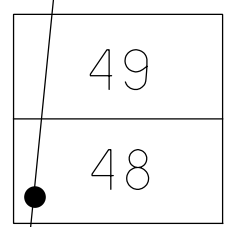
STATION: 608+15.80

HORZ.DATUM: NAD 83 2007

GEOID: _____

GRID: NORTHING: 667882.787

EASTING: 1636882.391



RECORD: P.I.
 STA. 608+15.85
 $\Delta = 13^\circ 33' \text{ LT}$
 FD BOAT SPIKE
 7/20/79, BURNSIDE
 FD NAIL
 8/13/14, RJL
 MONBOX SET

NOTE: SR 64 REF 16A

O.D.O.T. DISTRICT 2 SURVEY OFFICE (USE ONLY)

PERSONNEL _____ REFERENCE NO. 20 H SHEET 4 OF 7
 NOTES BURNSIDE DATE 7/20/79 ROUTE SR 65
 H.C. BOWERS WEATHER CLEAR COUNTY WOOD
 R.C. KNAPE TEMP. 80° TOWNSHIP MIDDLETON
MEAD SECTION RT 48
 DWG BY RHOADES PID 92088 T 6 N R 10 E

TYPE MONUMENT BOAT SPIKE

ON SURFACE - ~~BELOW~~ ON _____

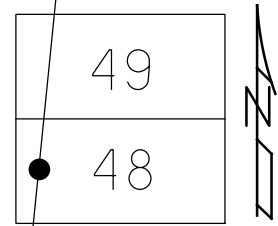
OFFSET \odot PAVEMENT 4 1/2' LT : ~~RT~~

- TO - EDGE PAVEMENT

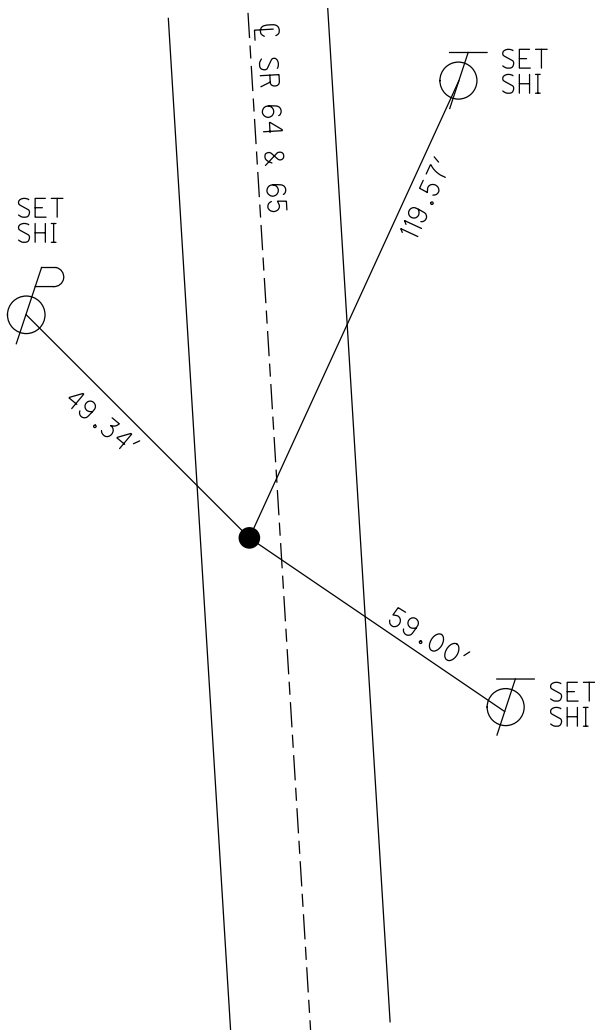
STATION: 612+80.46

HORIZ.DATUM: NAD 83 2011 GEOID: 2018

GRID: NORTHING: 668340.737 EASTING: 1636960.726



RECORD: P.I.
 STA. 612+80.6
 $\Delta = 0^\circ 55' RT$
 FD BOAT SPIKE
 7/20/79, BURNSIDE
 FD P.K.NAIL
 8/13/14, RJL
 MONBOX SET
 FD MONBOX
 W/1" IPID
 2" ALUM CAP W/MARK
 CL05
 1/24/18, JFO



NOTE: SR 64 REF 16B

O.D.O.T. DISTRICT 2 SURVEY OFFICE (USE ONLY)

PERSONNEL

REFERENCE NO. 20 I

SHEET 5 OF 7

NOTES BURNSIDE

DATE 7/20/79

ROUTE SR 65

H.C. BOWERS

WEATHER CLEAR

COUNTY WOOD

R.C. KNAPE

TEMP. 83°

TOWNSHIP MIDDLETON

MEAD

SECTION RT 49

DWG BY RHOADES PID 87671

T 6 N R 10 E

TYPE MONUMENT P.K.NAIL

ON SURFACE - ~~BELOW~~ ON

OFFSET \varnothing PAVEMENT 3 1/2' LT : RT

- TO - EDGE PAVEMENT

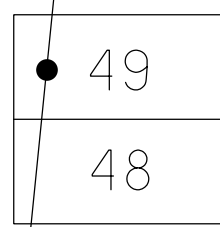
STATION: 624+87.76

HORZ.DATUM: NAD 83 2007

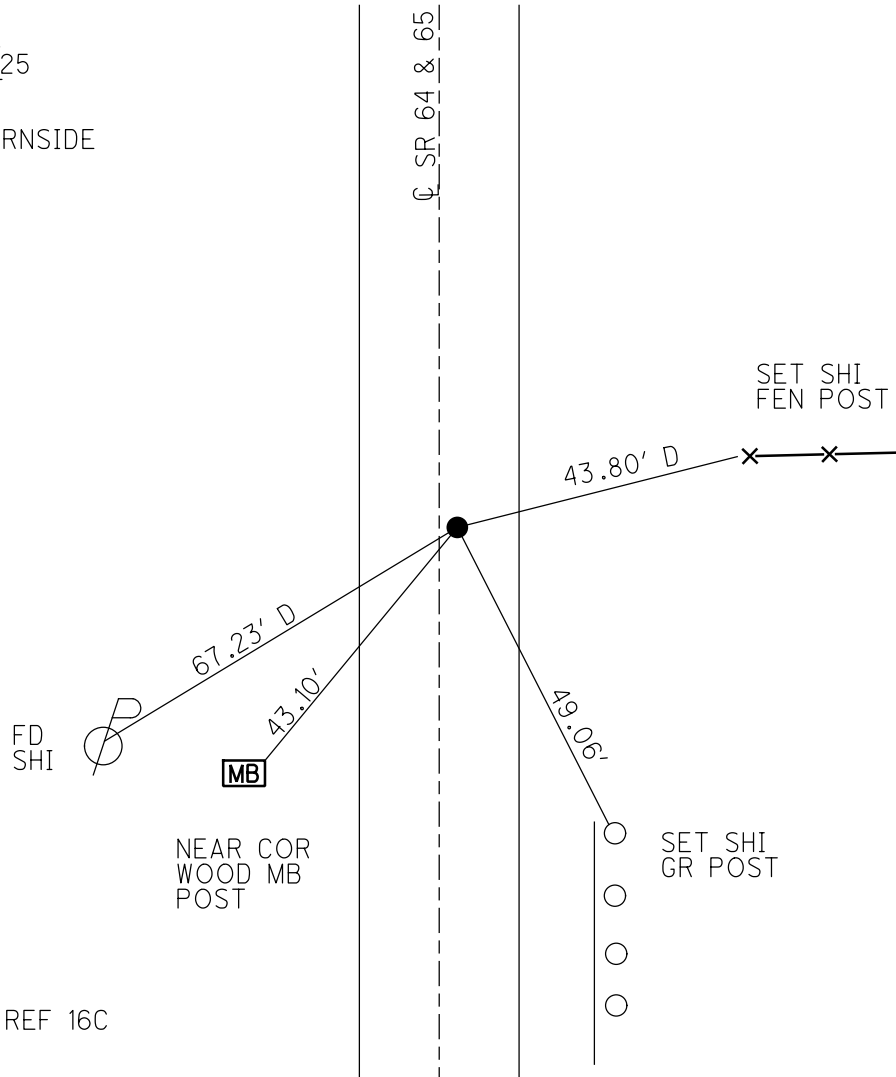
GEOID: _____

GRID: NORTHING: 669529.423

EASTING: 1637171.875



RECORD: P.I.
 STA. 624+88.25
 $\Delta = 5^\circ 03' LT$
 FD P.K.NAIL
 7/20/79, BURNSIDE
 FD P.K.NAIL
 8/13/14, RJL



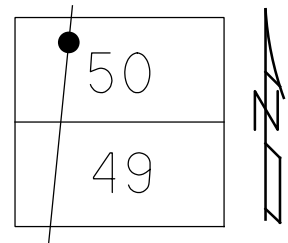
NOTE: SR 64 REF 16C

O.D.O.T. DISTRICT 2 SURVEY OFFICE (USE ONLY)

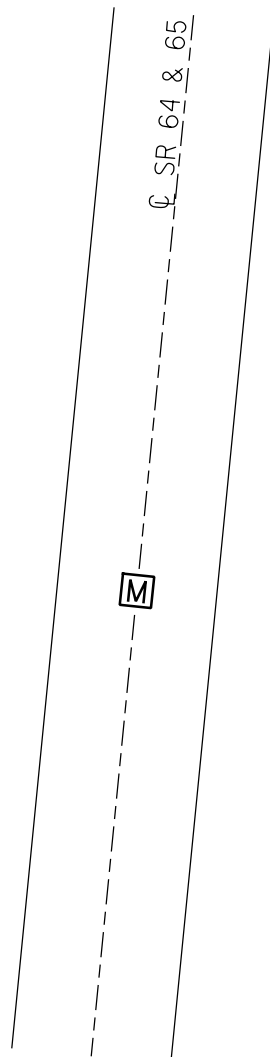
PERSONNEL _____ REFERENCE NO. 20 J SHEET 6 OF 7
NOTES O'DONNELL DATE 12/11/20 ROUTE SR 65
H.C. _____ WEATHER _____ COUNTY WOOD
R.C. _____ TEMP. _____ TOWNSHIP MIDDLETON
DWG BY RHOADES PID 92088 SECTION RT 50
T 6 N R 10 E

TYPE MONUMENT MONBOX W/1" IPID 1" ALUM CAP
ON SURFACE - ~~BELOW~~ ON
OFFSET 0 PAVEMENT ON ± : RT
- TO - EDGE PAVEMENT
STATION: 627+00.09

HORIZ.DATUM: NAD 83 2011 GEOID: 2018
GRID: NORTHING: 669529.350 EASTING: 1637171.966



RECORD: P.I.
STA.6627+00.09
FD MONBOX
W/1" IPID
W/1" ALUM CAP
NEWSTA62700
12/11/20, JFO



O.D.O.T. DISTRICT 2 SURVEY OFFICE (USE ONLY)

PERSONNEL _____ REFERENCE NO. 21 A SHEET 7 OF 7
 NOTES LEU DATE 6/12/14 ROUTE SR 65
 H.C. HOMAN WEATHER CLOUDY COUNTY WOOD
 R.C. RHOADES TEMP. 69° TOWNSHIP MIDDLETON
 WESTFALL SECTION RT 50
 DWG BY RHOADES PID 92088 T 6 N R 10 E

TYPE MONUMENT R.R.SPIKE

ON SURFACE - ~~BELOW~~ ON

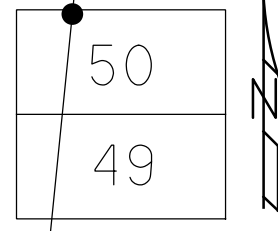
OFFSET \varnothing PAVEMENT ON LT : RT

11.4' TO RT EDGE PAVEMENT

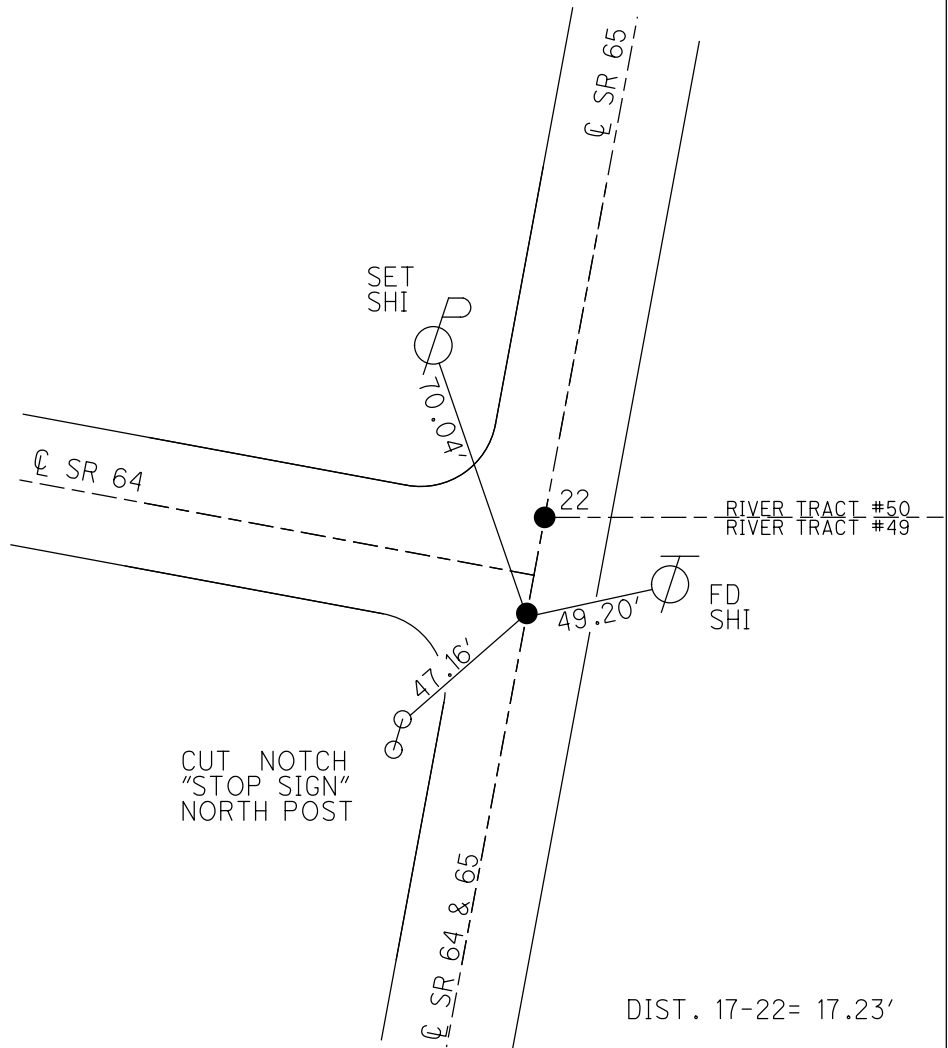
STATION: 633+05

HORZ.DATUM: NAD 83 2011 GEOID: 2018

GRID: NORTHING: 670131.026 EASTING: 1637225.882



RECORD:
 SET SM.R.R.SPIKE
 7/13/76, BURNSIDE
 FD SM.R.R.SPIKE
 1984
 SET P.K./WASHER
 8-7-95, SAH
 FD P.K./WASHER
 6-12-14
 7-28-15, DCH
 FD CMON
 NO DIMPLE
 NEWSTA62723
 12/11/20, JFO



NOTE: SR 64 REF 17

DIST. 17-22= 17.23'

O.D.O.T. DISTRICT 2 SURVEY OFFICE (USE ONLY)

PERSONNEL

REFERENCE NO. 22

SHEET 2 OF 44

NOTES LEU

DATE 6/12/14

ROUTE SR 65

H.C. HOMAN

WEATHER CLOUDY

COUNTY WOOD

R.C. RHOADES

TEMP. 69°

TOWNSHIP MIDDLETON

WESTFALL

SECTION RT 49/50

DWG BY RHOADES PID 92088

T 6 N R 10 E

TYPE MONUMENT R.R.SPIKE

~~ON SURFACE~~ - BELOW 3 1/2"

OFFSET CL PAVEMENT ON LT : RT

11.8' TO RT EDGE PAVEMENT

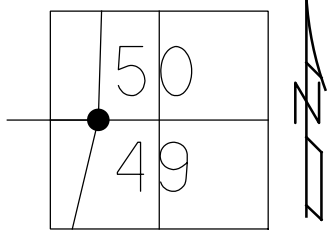
STATION: 633+77.34

HORZ.DATUM: NAD 83 2011

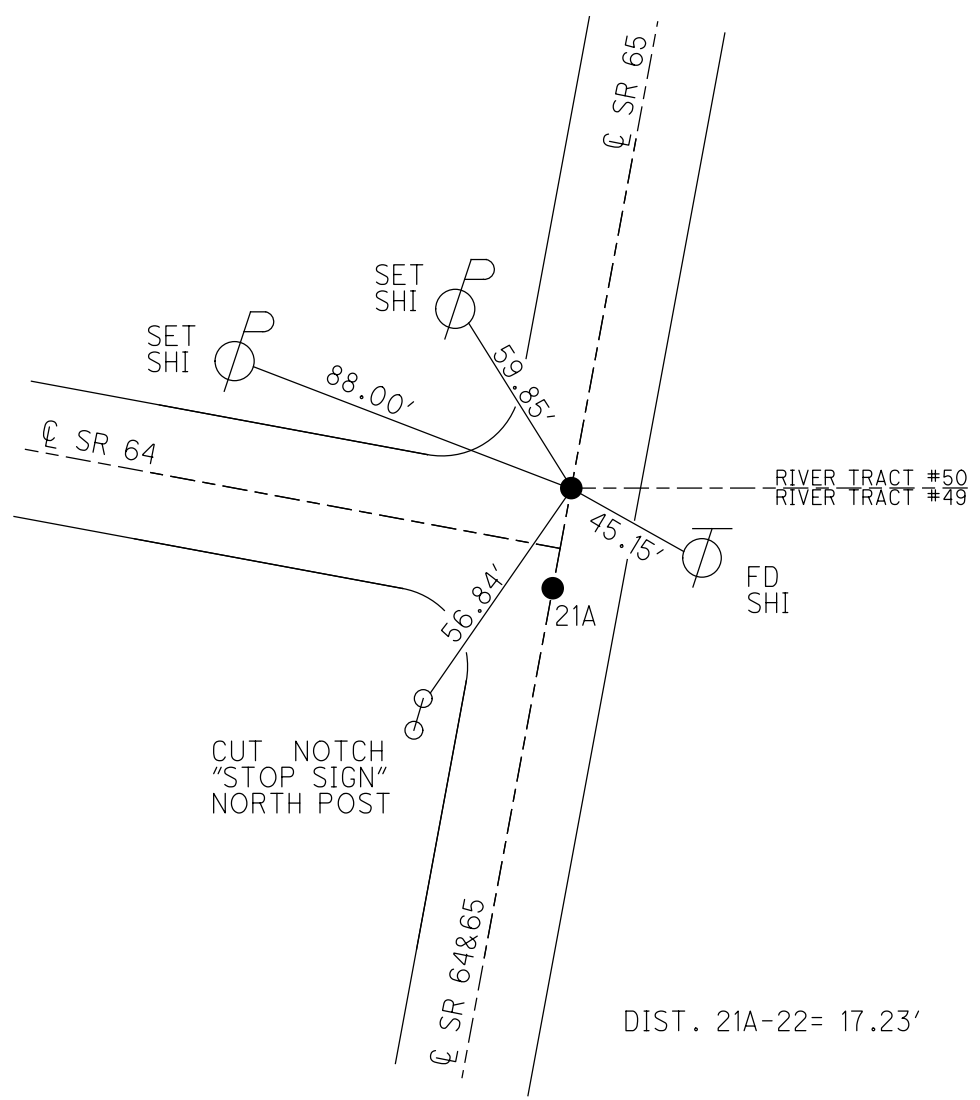
GEOID: 2018

GRID: NORTHING: 699529.350

EASTING: 1637171.966



RECORD:
 SET SM.R.R.SPIKE
 7/13/76, BURSIDE
 FD SM.R.R.SPIKE
 STA. 631+76
 1984
 SET P.K./WASHER
 8-7-95, SAH
 FD P.K./WASHER
 FD SM.R.R.SPIKE
 3 1/2" DOWN
 6-12-14
 7-28-15, DCH
 FD MAG SPIKE
 CLO7
 1/24/18, JFO
 FD MONBOX
 W/1" IPIN
 NEWSTA63360
 12/11/20, JFO



DIST. 21A-22= 17.23'

O.D.O.T. DISTRICT 2 SURVEY OFFICE (USE ONLY)

PERSONNEL

REFERENCE NO. 22 A

SHEET 3 OF 44

NOTES LEU

DATE 6/12/14

ROUTE SR 65

H.C. HOMAN

WEATHER CLOUDY

COUNTY WOOD

R.C. RHOADES

TEMP. 69°

TOWNSHIP MIDDLETON

WESTFALL

SECTION RT 50

DWG BY RHOADES

PID 92088

T 6 N R 10 E

TYPE MONUMENT P.K./WASHER

ON SURFACE - ~~BELOW~~ ON

OFFSET Q PAVEMENT 0.3' LT : ~~RT~~

9.5' TO LT EDGE PAVEMENT

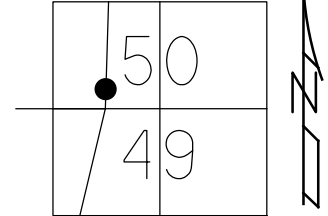
STATION: 640+30.03

HORIZ.DATUM: NAD83 2011

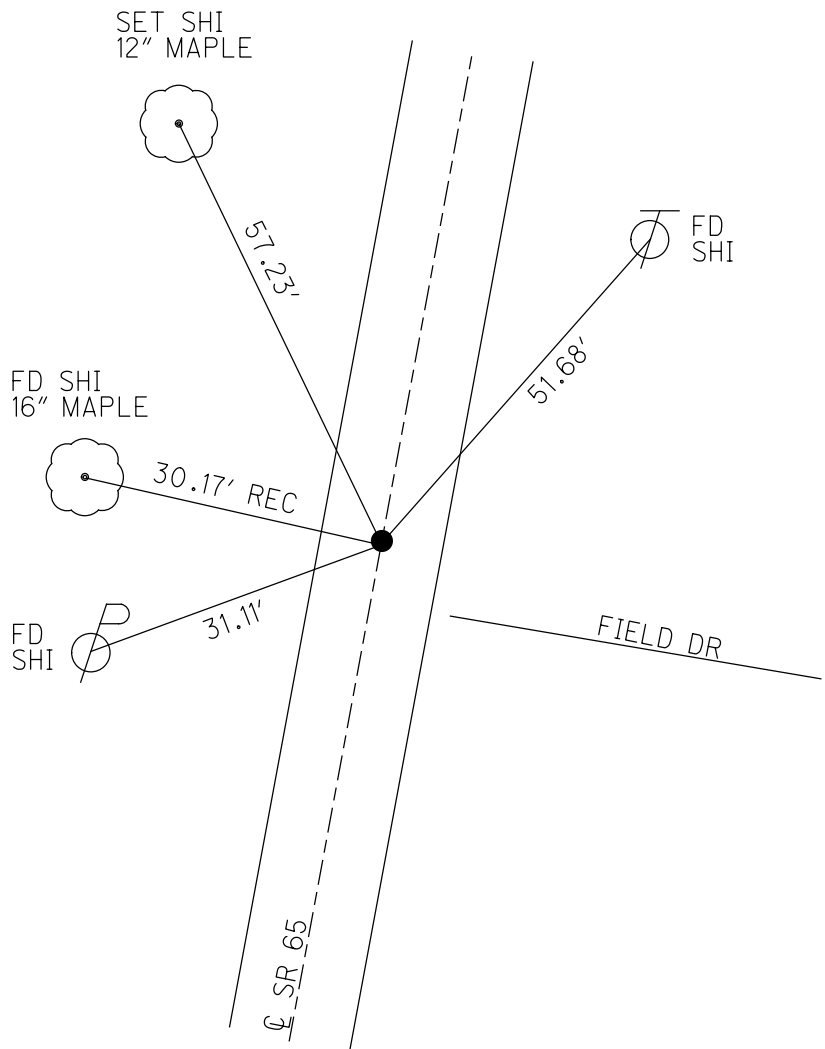
GEOID: 2018

GRID: NORTHING: 670854.203

EASTING: 1637277.689



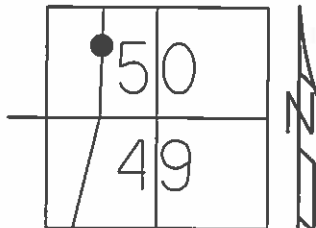
RECORD: P.I.
 $\Delta=0^{\circ}41'$ LT
 SET SM.R.R.SPIKE
 7/13/76, BURNSIDE
 FD SM.R.R.SPIKE
 1984
 SET P.K./WASHER
 8-7-95, SAH
 FD P.K./WASHER
 STA.640+29.67
 6-12-14
 FD R.R.SPIKE
 4" DOWN
 HOLE IN PAVEMENT
 7-28-15, DCH
 FD MAG NAIL
 4" DOWN
 CLO8
 1/24/18, JFO
 FD MONBOX
 W/1" IPIN
 NEWSTA64030
 12/11/20, JFO



O.D.O.T. DISTRICT 2 SURVEY OFFICE (USE ONLY)

PERSONNEL _____ REFERENCE NO. 22 B SHEET 4 OF 44
 NOTES LEU DATE 06-12-14 ROUTE SR 65
 H.C. HOMAN WEATHER CLOUDY COUNTY WOOD
 R.C. RHOADES TEMP. 69°F TOWNSHIP MIDDLETON
 _____ WESTFALL _____ SECTION RT 50
 _____ T 6 N R 10 E

TYPE MONUMENT P.K.NAIL
~~ON SURFACE~~ - BELOW 2"
 LEFT - ℄ PAV'T - ~~RIGHT~~ 0.3'
9.7 TO LT EDGE PAVEMENT
 S.L.M. 653+56.01



Grid: Northing: 672178.163 Easting: 1637354.599

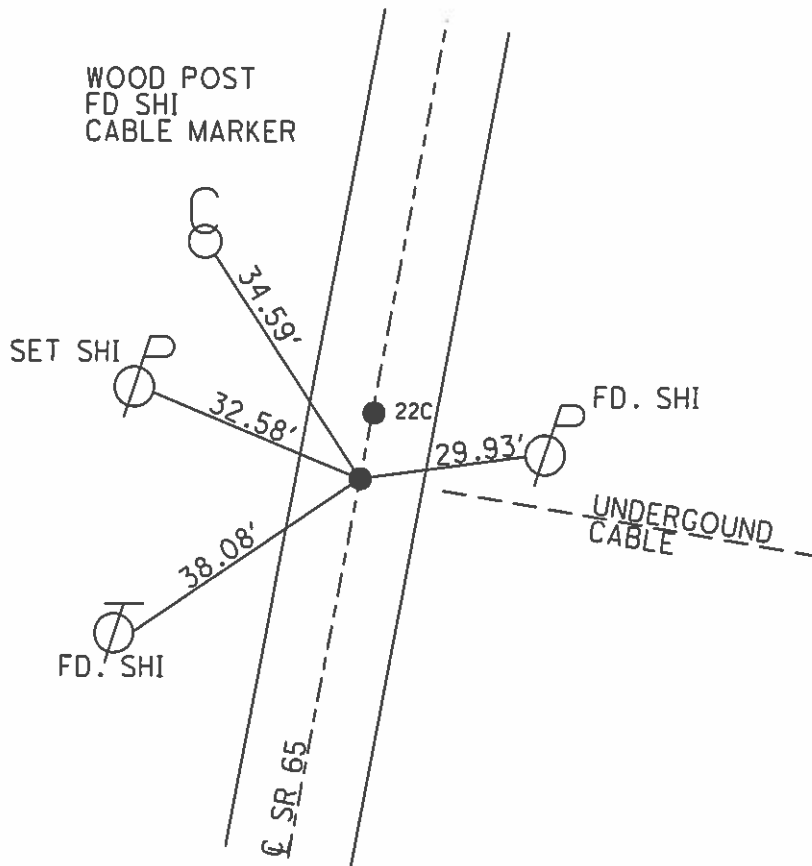
FD PK @SURFACE, 1984

NOTE: DIST. 22B-22C=12.99'

SET PK/WASHER
8-7-95, SAH

FD P.K.NAIL
06-12-14, DCH

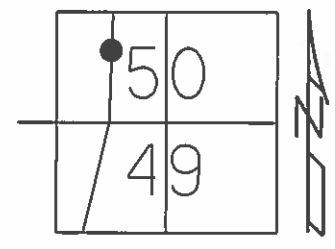
SET MAG/WASHER
7-28-15, DCH



O.D.O.T. DISTRICT 2 SURVEY OFFICE (USE ONLY)

PERSONNEL _____ REFERENCE NO. 22 C SHEET 5 OF 44
 NOTES LEU DATE 06-12-14 ROUTE SR 65
 H.C. HOMAN WEATHER CLOUDY COUNTY WOOD
 R.C. RHOADES TEMP. 69°F TOWNSHIP MIDDLETON
WESTFALL SECTION RT 50
 T 6 N R 10 E

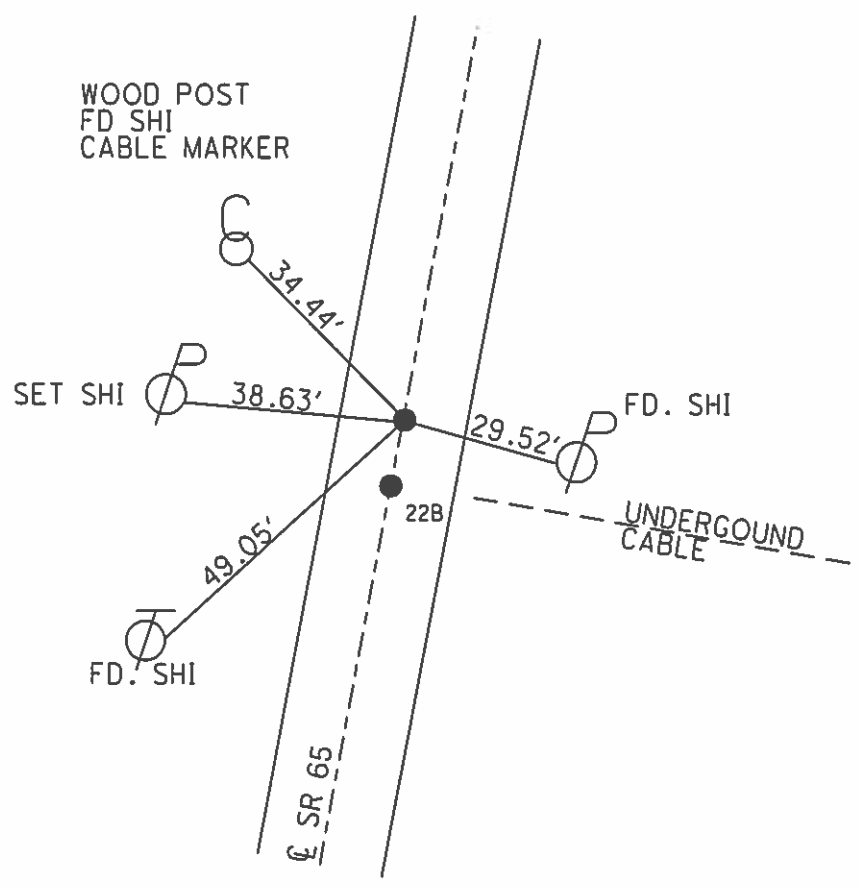
TYPE MONUMENT PK NAIL
 ON SURFACE - ~~BELOW~~ ON
~~LEFT~~ - CL PAV'T - RIGHT 0.4'
9.6' TO RT EDGE PAVEMENT
 S.L.M. 653+69



Grid: Northing: 672191.069 Easting: 1637356.057

FD BENT HARROW TOOTH 1984 NOTE: DIST. 22B-22C=12.99'

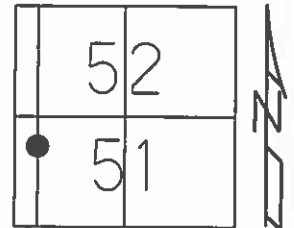
SET PK/WASHER
8-7-95, SAH
 FD P.K.NAIL
06-12-14, DCH
 SET MAG/WASHER
7-28-15, DCH



O.D.O.T. DISTRICT 2 SURVEY OFFICE (USE ONLY)

PERSONNEL _____ REFERENCE NO. 22 D SHEET 6 OF 44
 NOTES LEU DATE 6-12-14 ROUTE SR 65
 H.C. HOMAN WEATHER CLOUDY COUNTY WOOD
 R.C. WESTFALL TEMP. 70°F TOWNSHIP MIDDLETON
 SECTION RT 51
 T 6 N R 10 E

TYPE MONUMENT MAG WASHER
 ON SURFACE - ~~BELOW~~ ON
 LEFT - ☉ PAV'T - ~~RIGHT~~ 1.0'
10.0' TO LT EDGE PAVEMENT
 S.L.M. 655+02.86



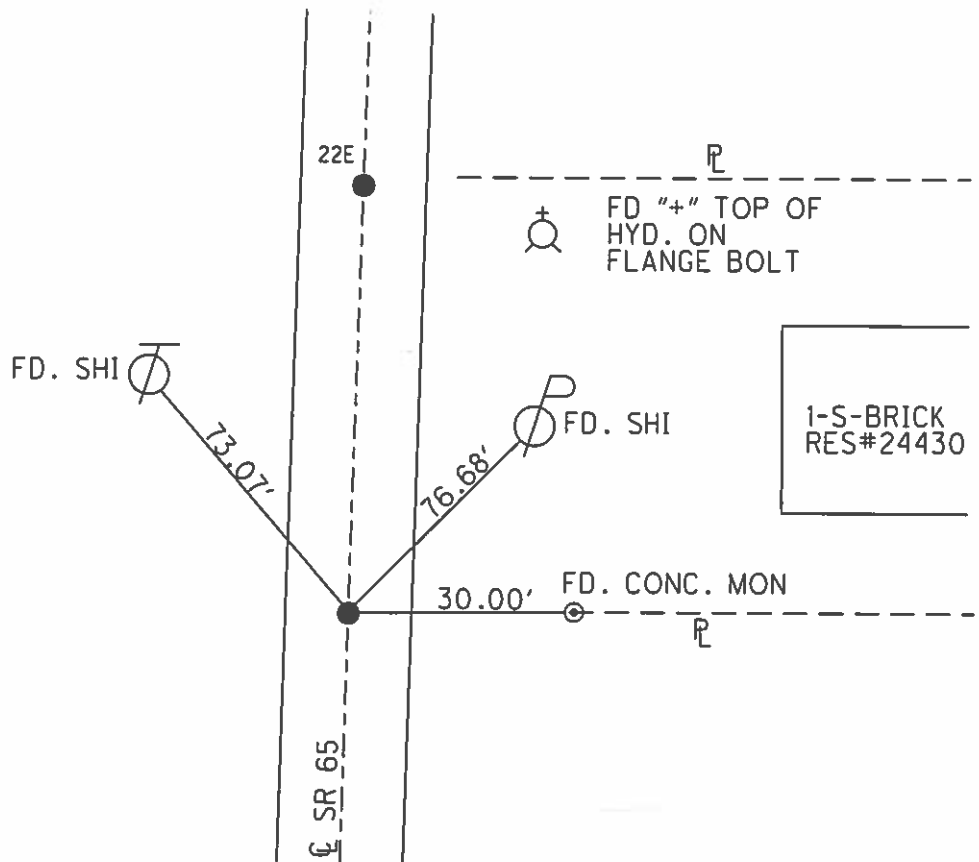
Grid: Northing: 672324.718 Easting: 1637363.620

FD PK @ SURFACE
5/24/95

NOTE: DIST. 22D-22E = 116.07'

SET PK/WASHER
8-7-95, SAH

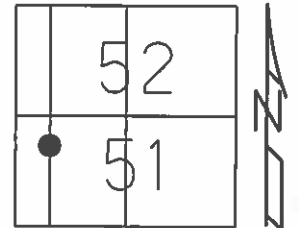
FD P.K./WASHER
6-12-14
SET MAG/WASHER
7-28-15, DCH



O.D.O.T. DISTRICT 2 SURVEY OFFICE (USE ONLY)

PERSONNEL _____ REFERENCE NO. 22 E SHEET 7 OF 44
 NOTES LEU DATE 6-12-14 ROUTE SR 65
 H.C. HOMAN WEATHER CLOUDY COUNTY WOOD
 R.C. WESTFALL TEMP. 70°F TOWNSHIP MIDDLETON
 SECTION RT 51
 T 6 N R 10 E

TYPE MONUMENT P.K.NAIL
 ON SURFACE - ~~BELOW~~ ON _____
 LEFT - ☉ PAV'T - ~~RIGHT~~ 1.0'
9.9' TO LT EDGE PAVEMENT
 S.L.M. 656+18.93



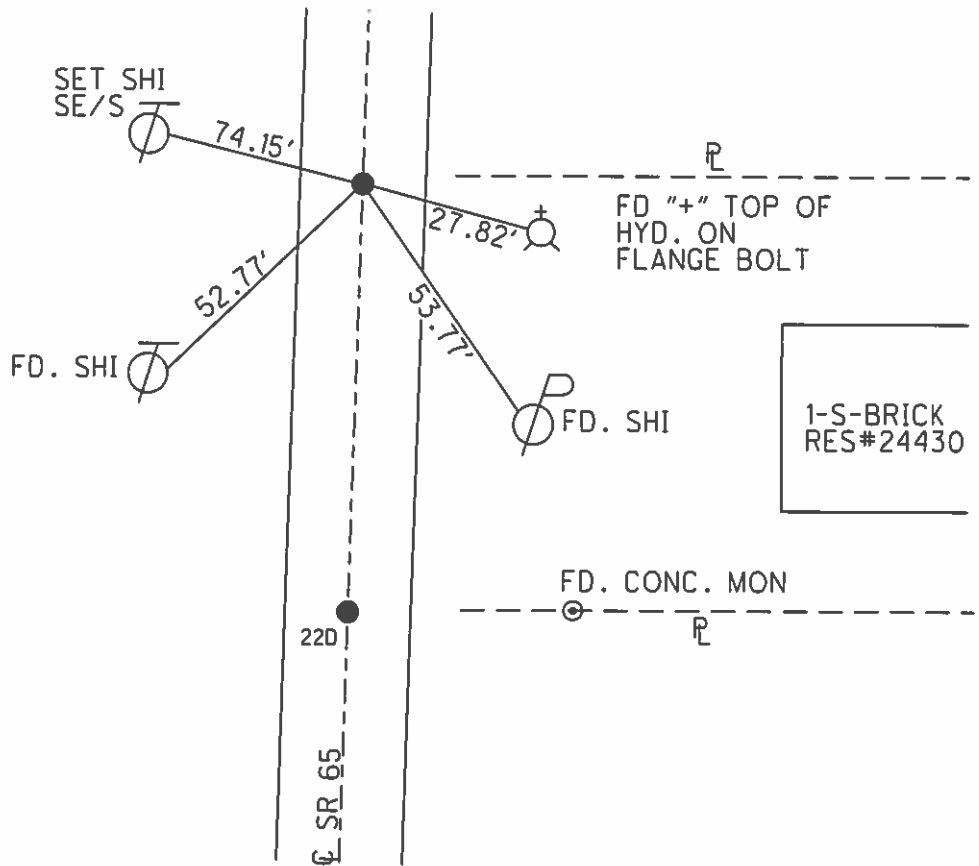
Grid: Northing: 672440.589 Easting: 1637370.357

FD PK @ SURFACE
 5/24/95

NOTE: DIST.22D-22E= 116.07'

SET PK/WASHER
 8-7-95, SAH

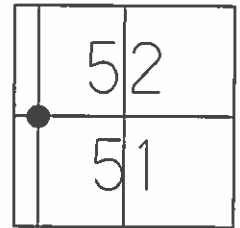
FD P.K./WASHER
 6-12-14
 SET MAG/WASHER
 7-28-15, DCH



O.D.O.T. DISTRICT 2 SURVEY OFFICE (USE ONLY)

PERSONNEL _____ REFERENCE NO. 23 A SHEET 8 OF 44
 NOTES LEU DATE 6-12-14 ROUTE SR 65
 H.C. HOMAN WEATHER CLOUDY COUNTY WOOD
 R.C. WESTFALL TEMP. 70°F TOWNSHIP MIDDLETON
 SECTION RT 51&52
 T 6 N R 10 E

TYPE MONUMENT P.K.NAIL
~~ON SURFACE~~ - BELOW 3.5"
 LEFT - ☉ PAV'T - RIGHT ON
9.8' TO LT EDGE PAVEMENT
 S.L.M. 660+17.88



Grid: Northing: 672838.878 Easting: 1637393.369

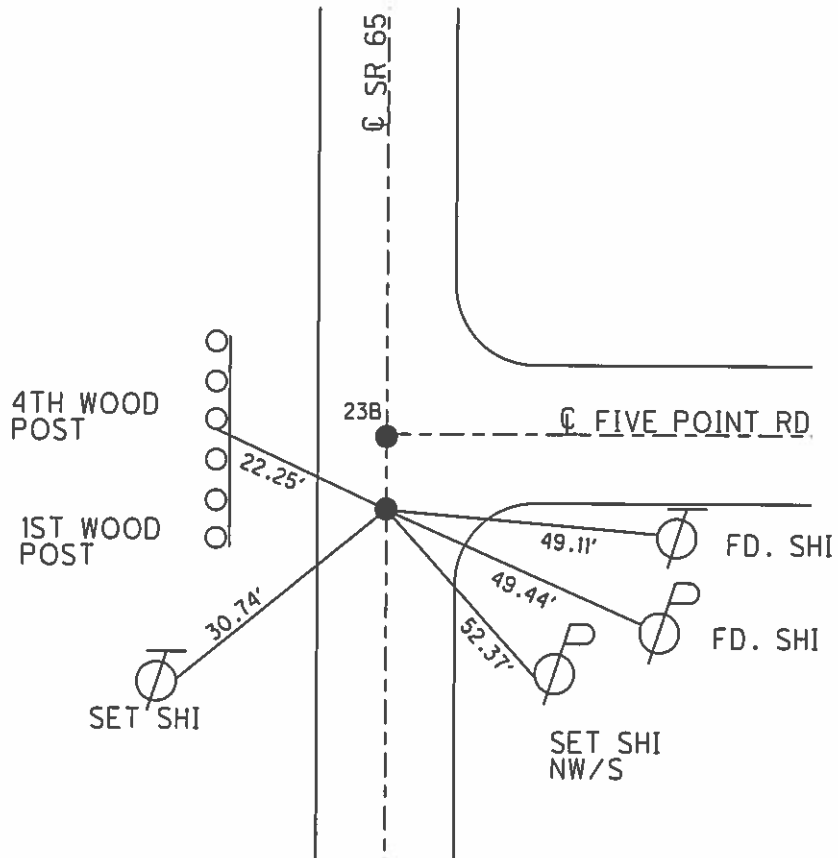
RECORD:
 FD. LARGE RR. SPK
 3" BELOW, 5/24/95

NOTE: DIST. 23A-23B= 4.55'

SET PK/WASHER
 8-7-95, SAH

FD P.K.SHANK
 9-17-12
 GPS, REFA23
 9-18-12, SAH

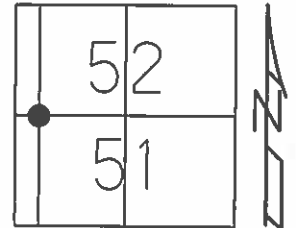
FD P.K.NAIL
 05-12-2014
 SET MAG/WASHER
 07-28-15, DCH



O.D.O.T. DISTRICT 2 SURVEY OFFICE (USE ONLY)

PERSONNEL _____ REFERENCE NO. 23 B SHEET 9 OF 44
 NOTES LEU DATE 6-12-14 ROUTE SR 65
 H.C. HOMAN WEATHER CLOUDY COUNTY WOOD
 R.C. WESTFALL TEMP. 70°F TOWNSHIP MIDDLETON
 SECTION RT 51&52
 T 6 N R 10 E

TYPE MONUMENT SM RR. SPK
~~ON SURFACE~~ - BELOW 5"
 LEFT - ☉ PAV'T - RIGHT ON
10.5' TO LT EDGE PAVEMENT
 S.L.M. 660+22.43



Grid: Northing: 672843.2326 Easting: 1637394.2775

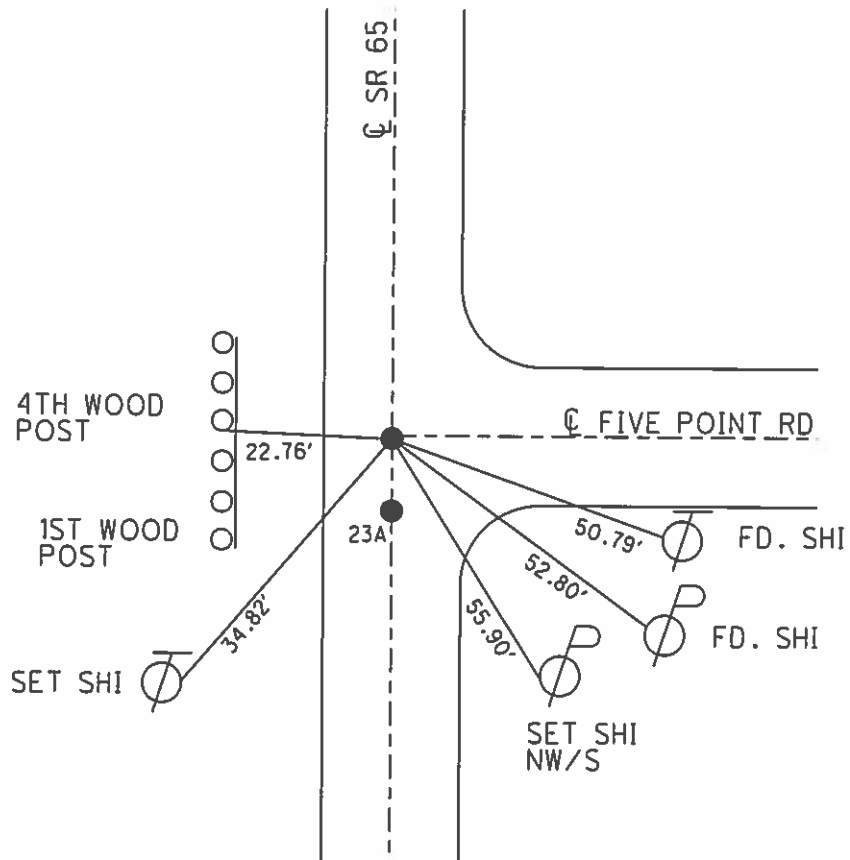
RECORD:
 FD. LARGE RR. SPK
 @ SURF., 5/24/95

NOTE: DIST. 23A-23B= 4.55'

SET PK/WASHER
 8-7-95, SAH

FD P.K.SHANK
 9-17-12
 GPS, REFA23
 9-18-12, SAH

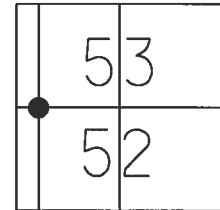
FD SM.R.R.SPIKE
 05-12-2014
 SET MAG/WASHER
 07-28-15, DCH



O.D.O.T. DISTRICT 2 SURVEY OFFICE (USE ONLY)

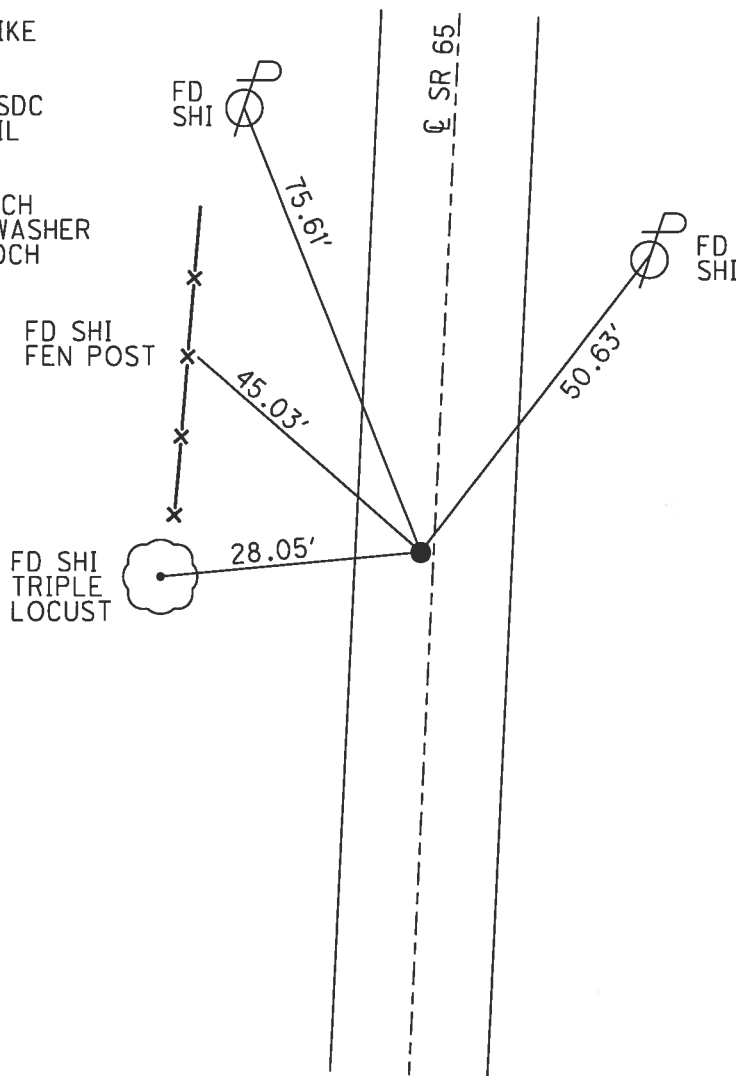
PERSONNEL _____ REFERENCE NO. 23 BB SHEET 10 OF 44
 NOTES HOMAN DATE 5/12/14 ROUTE SR 65
 H.C. LEU WEATHER CLOUDY COUNTY WOOD
 R.C. HOMAN TEMP. 70° TOWNSHIP MIDDLETON
 SECTION RT 52, 53
 T 6 N R 10 E

TYPE MONUMENT P.K.NAIL
~~ON SURFACE~~ - BELOW 3"
 LEFT - ℄ PAV'T - ~~RIGHT~~ 0.3'
9.3' TO LT EDGE PAVEMENT
 S.L.M. 674+09.81



Grid: Northing: 674228.946 Easting: 1637465.338

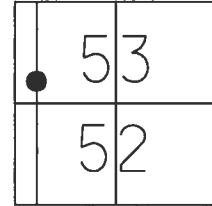
RECORD:
 FD R.R.SPIKE
 0.2' DOWN
 RP5
 10/19/12, SDC
 FD P.K.NAIL
 3" DOWN
 CKREFC23
 5/12/14, DCH
 SET MAG/WASHER
 7/28/15, DCH



O.D.O.T. DISTRICT 2 SURVEY OFFICE (USE ONLY)

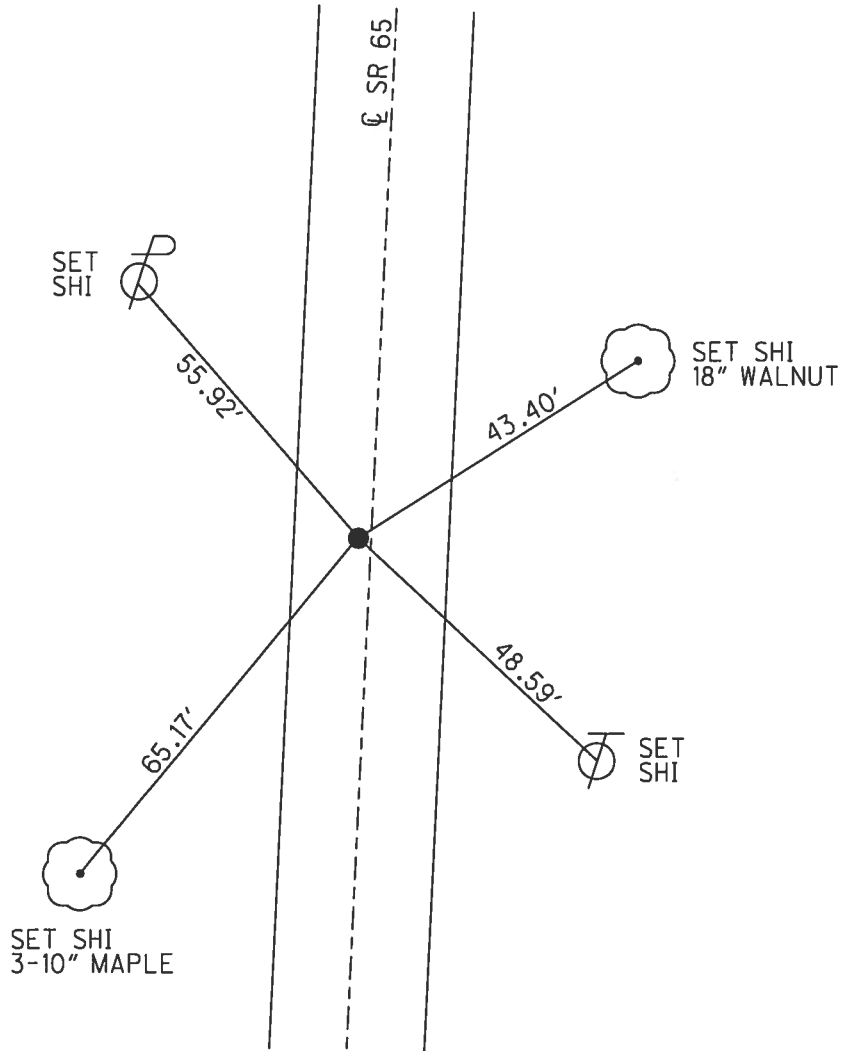
PERSONNEL _____ REFERENCE NO. 23 BC SHEET 11 OF 44
 NOTES CODER _____ DATE 10/19/12 ROUTE SR 65
 H.C. HUSS WEATHER RAINY COUNTY WOOD
 R.C. CANTERBURY TEMP. 50° TOWNSHIP MIDDLETON
 _____ SECTION RT 53
 _____ T 6 N R 10 E

TYPE MONUMENT P.K.NAIL
~~ON SURFACE~~ - BELOW 3"
 LEFT - ℄ PAV'T - ~~RIGHT~~ 1.3'
8.3' TO LT EDGE PAVEMENT
 S.L.M. 676+51.93



Grid: Northing: 674470.743 Easting: 1637477.858

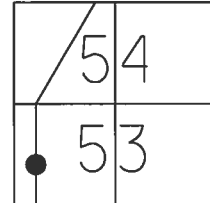
RECORD:
 FD P.K.NAIL
 3" DOWN
 RP16
 10/19/12, SDC
 D.N.F. P.K.NAIL
 5/12/14, DCH
 SET MAG/WASHER
 6/2/17, DCH



O.D.O.T. DISTRICT 2 SURVEY OFFICE (USE ONLY)

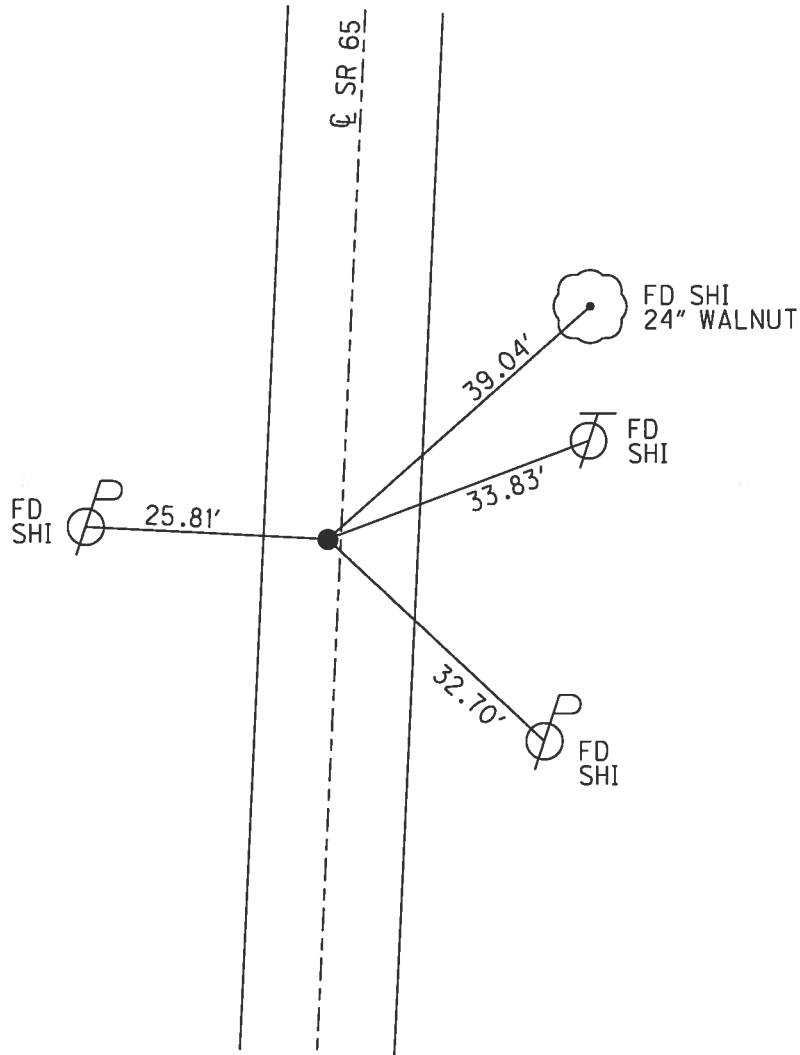
PERSONNEL _____ REFERENCE NO. 23 C SHEET 12 OF 44
 NOTES HOMAN DATE 5/12/14 ROUTE SR 65
 H.C. LEU WEATHER CLOUDY COUNTY WOOD
 R.C. HOMAN TEMP. 70° TOWNSHIP MIDDLETON
 SECTION RT 53
 T 6 N R 10 E

TYPE MONUMENT MAG NAIL
 ON SURFACE - ~~BELOW~~ ON _____
 LEFT - ☉ PAV'T - ~~RIGHT~~ 1.0'
8.9' TO LT EDGE PAVEMENT
 S.L.M. 680+78.44



Grid: Northing: 674896.570 Easting: 1637501.927

RECORD:
 STA. 678+78
 FD SM.R.R.SPIKE
 FD P.K./WASHER
 5/24/95, SAH
 SET P.K./WASHER
 8/7/95, SAH
 FD MAG NAIL
 REFC23
 9/17/12, SDC
 FD MAG NAIL
 CKREFCC23
 5/12/14, DCH
 SET MAG/WASHER
 3/16/16, DCH

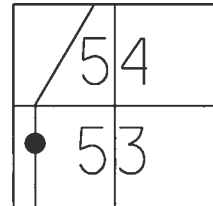


O.D.O.T. DISTRICT 2 SURVEY OFFICE (USE ONLY)

PERSONNEL _____ REFERENCE NO. 23 D SHEET 13 OF 44

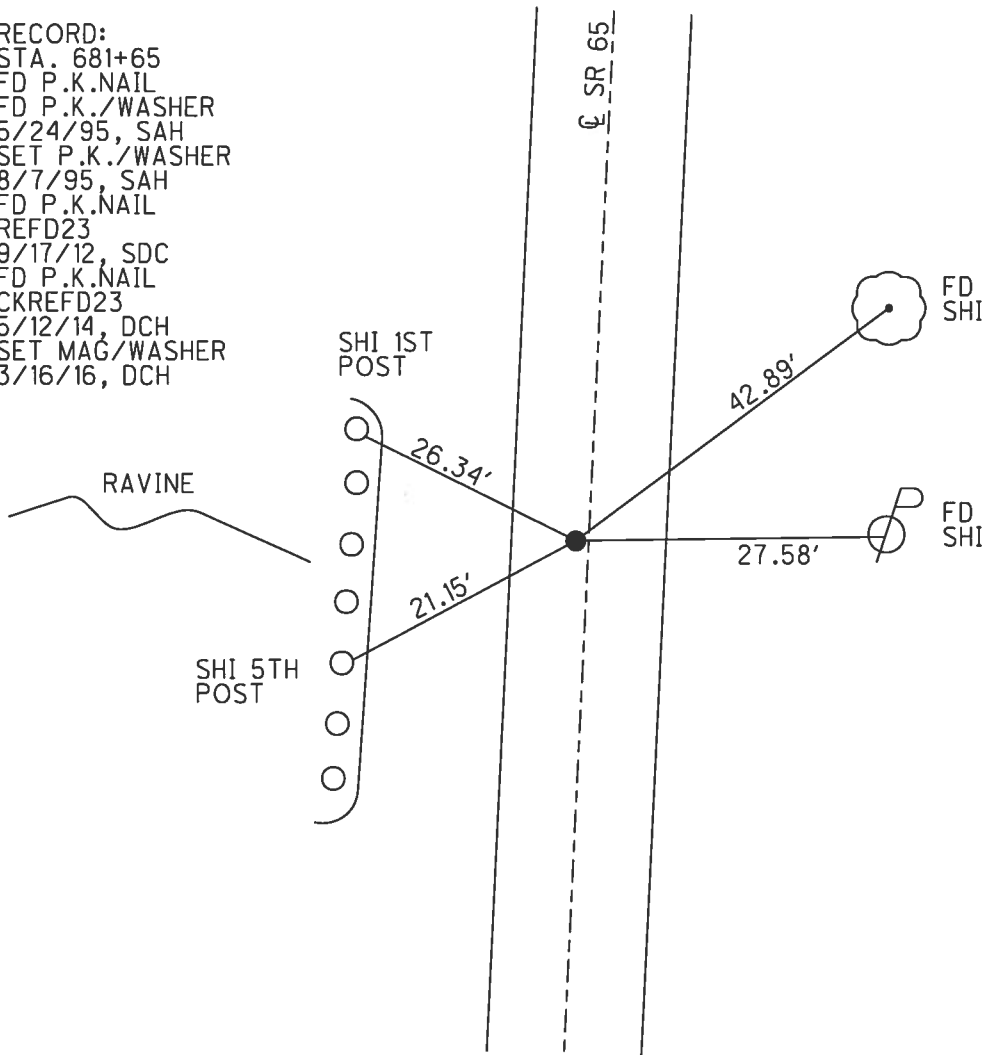
NOTES VAN DUSEN DATE 5/24/95 ROUTE SR 65
 H.C. MOSER WEATHER CLOUDY COUNTY WOOD
 R.C. HUSS TEMP. 60° TOWNSHIP MIDDLETON
 _____ SECTION RT 53
 _____ T 6 N R 10 E

TYPE MONUMENT P.K.NAIL
 ON SURFACE - ~~BELOW~~ ON
 LEFT - ☉ PAV'T - ~~RIGHT~~ 1.0'
7.4' TO LT EDGE PAVEMENT
 S.L.M. 683+65.81



Grid: Northing: 675183.474 Easting: 1637518.312

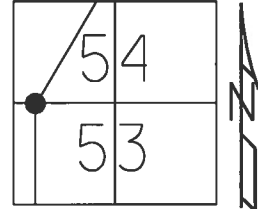
RECORD:
 STA. 681+65
 FD P.K.NAIL
 FD P.K./WASHER
 5/24/95, SAH
 SET P.K./WASHER
 8/7/95, SAH
 FD P.K.NAIL
 REFD23
 9/17/12, SDC
 FD P.K.NAIL
 CKREFD23
 5/12/14, DCH
 SET MAG/WASHER
 3/16/16, DCH



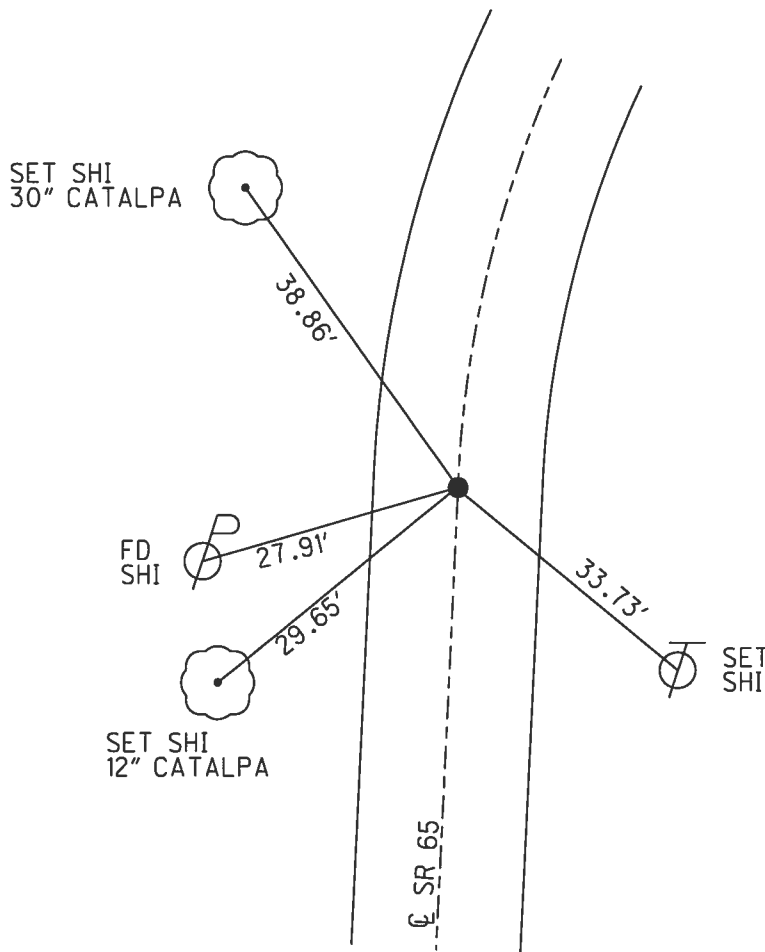
O.D.O.T. DISTRICT 2 SURVEY OFFICE (USE ONLY)

PERSONNEL _____ REFERENCE NO. 23 E SHEET 14 OF 44
 NOTES HOMAN DATE 5/12/14 ROUTE SR 65
 H.C. LEU WEATHER CLOUDY COUNTY WOOD
 R.C. HOMAN TEMP. 70° TOWNSHIP MIDDLETON
 _____ SECTION RT 53, 54
 _____ T 6 N R 10 E

TYPE MONUMENT P.K.NAIL
 ON SURFACE - ~~BELOW~~ ON _____
 LEFT - ☉ PAV'T - ~~RIGHT~~ 1.0'
9.3' TO LT EDGE PAVEMENT
 S.L.M. 685+29.33



Grid: Northing: 675346.719 Easting: 1637527.682



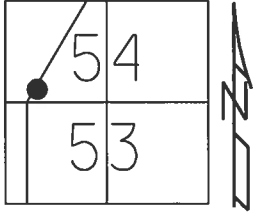
RECORD:
 STA. 683+30
 FD P.K.NAIL
 FD P.K./WASHER
 5/24/95, SAH
 SET P.K./WASHER
 8/7/95, SAH
 FD P.K.NAIL
 REFE23
 9/17/12, SDC
 FD P.K.NAIL
 CKREFE23
 5/12/14, DCH
 SET MAG/WASHER
 3/16/16, DCH

O.D.O.T. DISTRICT 2 SURVEY OFFICE (USE ONLY)

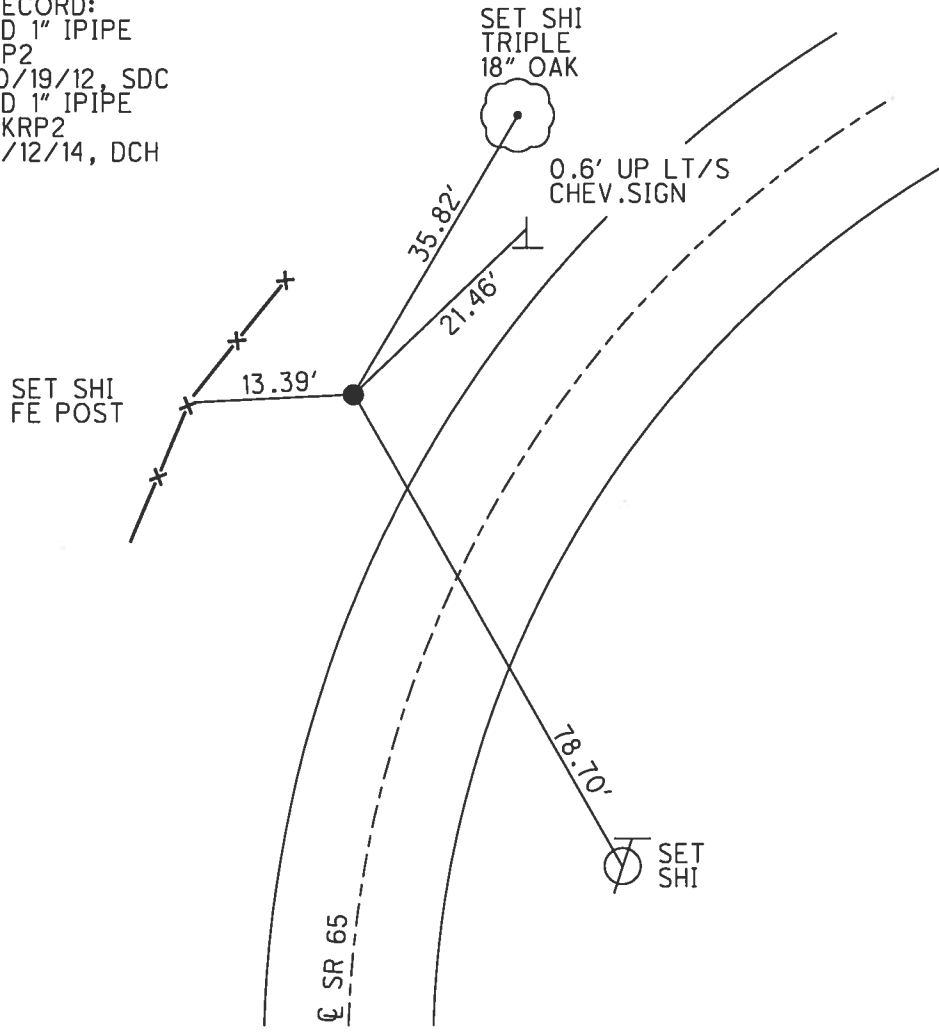
PERSONNEL _____ REFERENCE NO. 23 EF SHEET 15 OF 44

NOTES CODER _____ DATE 10/19/12 ROUTE SR 65
 H.C. HUSS WEATHER RAINY COUNTY WOOD
 R.C. CANTERBURY TEMP. 50° TOWNSHIP MIDDLETON
 SECTION RT 54
 T 6 N R 10 E

TYPE MONUMENT 1" IPIPE
 ON SURFACE - ~~BELOW~~ ON _____
 LEFT - ☉ PAV'T - ~~RIGHT~~ 23.6'
 13' LT TO LT EDGE PAVEMENT
 S.L.M. 687+01.19
 Grid: Northing: 675518.306 Easting: 1637537.437



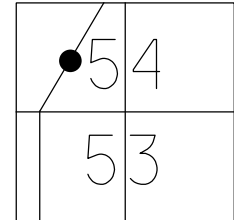
RECORD:
 FD 1" IPIPE
 RP2
 10/19/12, SDC
 FD 1" IPIPE
 CKRP2
 5/12/14, DCH



O.D.O.T. DISTRICT 2 SURVEY OFFICE (USE ONLY)

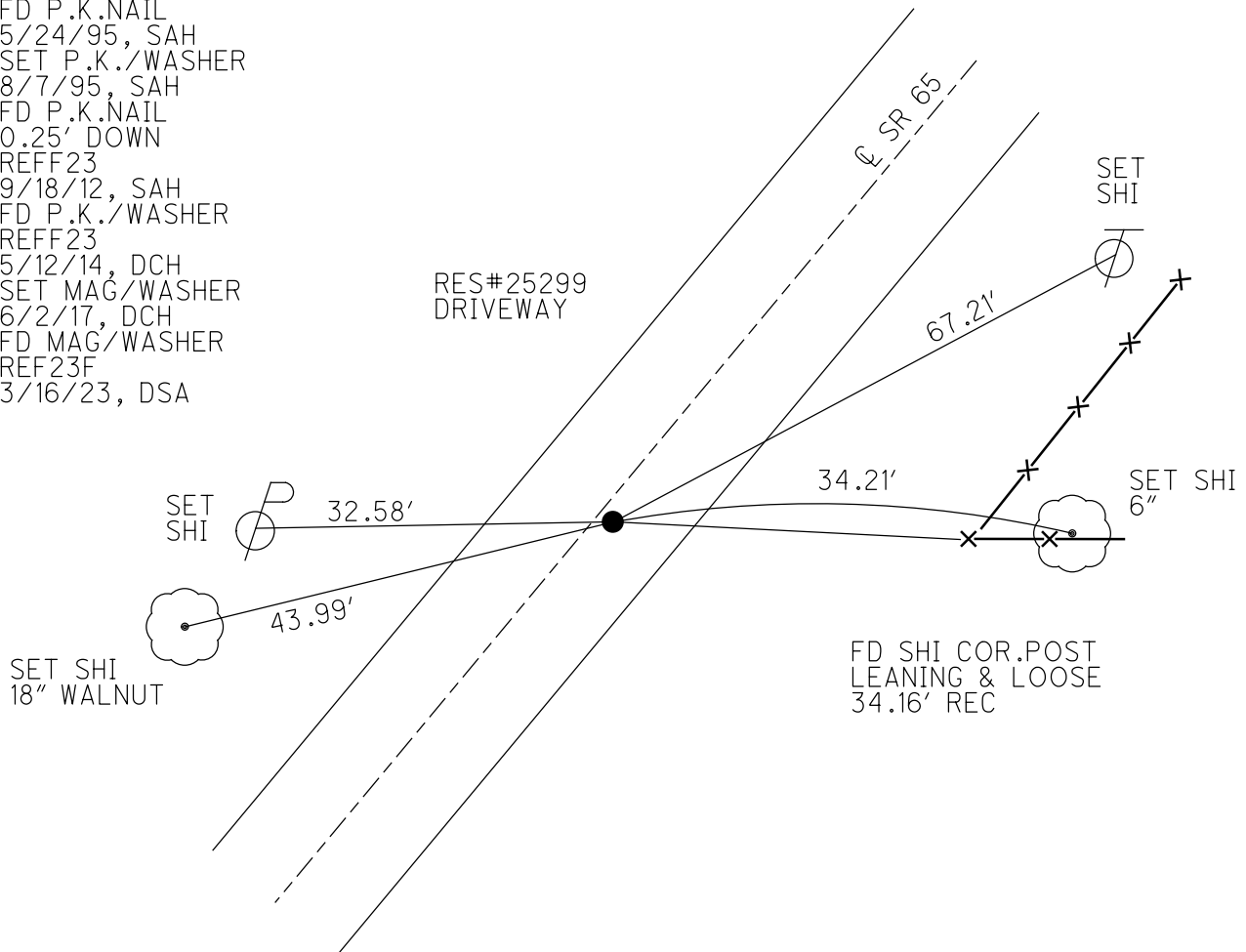
PERSONNEL _____ REFERENCE NO. 23 F SHEET 16 OF 44
 NOTES HOMAN DATE 5/12/14 ROUTE SR 65
 H.C. LEU WEATHER CLOUDY COUNTY WOOD
 R.C. HOMAN TEMP. 70° TOWNSHIP MIDDLETON
 DWG BY RHOADES PID 93680_R SECTION RT 54
 T 7 N R 10 E

TYPE MONUMENT P.K./WASHER
 ON SURFACE - ~~BELOW~~ ON
 OFFSET 0.8' RT : RT
8.9' TO RT EDGE PAVEMENT
 STATION: 703+06.05



HORZ. DATUM: NAD83 2011 GEOID: NAVD88 2018
 GRID: NORTHING: 676853.825 EASTING: 1638438.724

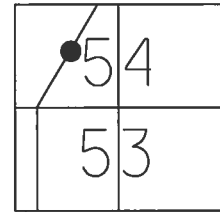
RECORD:
 FD P.K.NAIL
 10/17/84
 FD P.K.NAIL
 5/24/95, SAH
 SET P.K./WASHER
 8/7/95, SAH
 FD P.K.NAIL
 0.25' DOWN
 REFF23
 9/18/12, SAH
 FD P.K./WASHER
 REFF23
 5/12/14, DCH
 SET MAG/WASHER
 6/2/17, DCH
 FD MAG/WASHER
 REF23F
 3/16/23, DSA



O.D.O.T. DISTRICT 2 SURVEY OFFICE (USE ONLY)

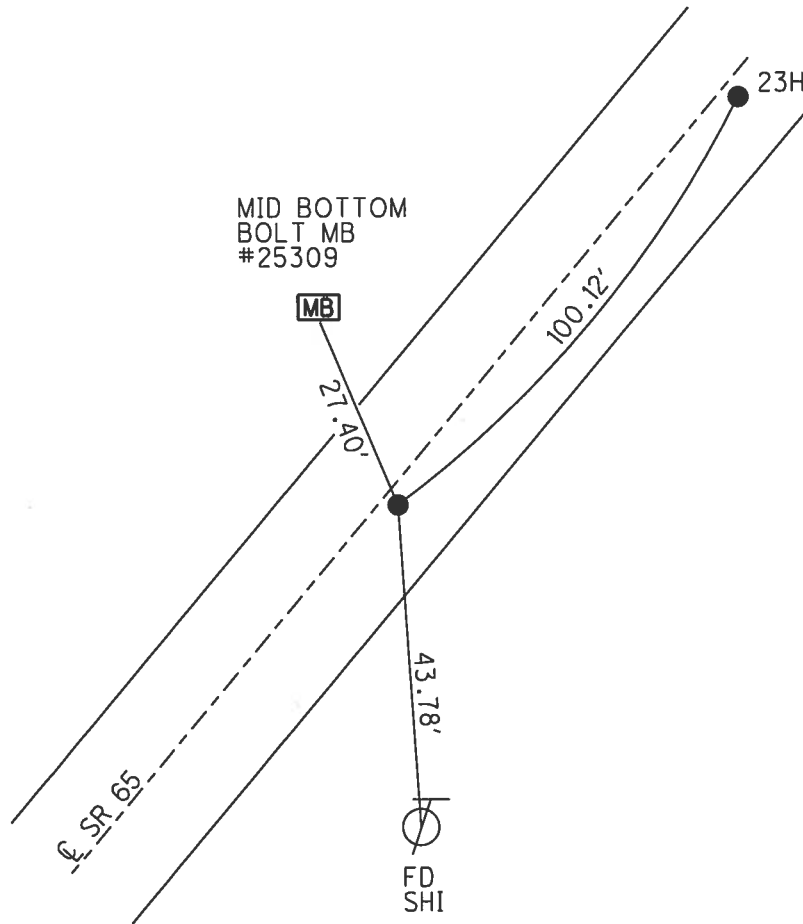
PERSONNEL _____ REFERENCE NO. 23 G SHEET 17 OF 44
 NOTES HOMAN DATE 6/23/14 ROUTE SR 65
 H.C. LEU WEATHER SUNNY COUNTY WOOD
 R.C. THOMAS TEMP. 75° TOWNSHIP MIDDLETON
 _____ SECTION RT 54
 _____ T 7 N R 10 E

TYPE MONUMENT MAG NAIL
 ON SURFACE - ~~BELOW~~ ON
 LEFT - ☉ PAV'T - RIGHT ON
10' TO RT EDGE PAVEMENT
 S.L.M. 705+44.52



Grid: Northing: 677052.820 Easting: 1638570.168

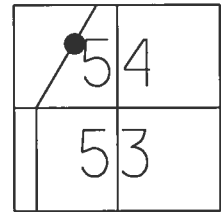
RECORD:
 FD R.R.SPIKE
 3" DOWN
 ORIGIN UNKNOWN
 SET P.K./WASHER
 10/17/84
 FD P.K./WASHER
 5/24/95, SAH
 SET P.K./WASHER
 8/7/95, SAH
 FD P.K.NAIL
 REFG23
 9/18/12, SAH
 FD MAG NAIL
 REFG23
 6/23/14, DCH
 SET MAG/WASHER
 6/2/17, DCH



O.D.O.T. DISTRICT 2 SURVEY OFFICE (USE ONLY)

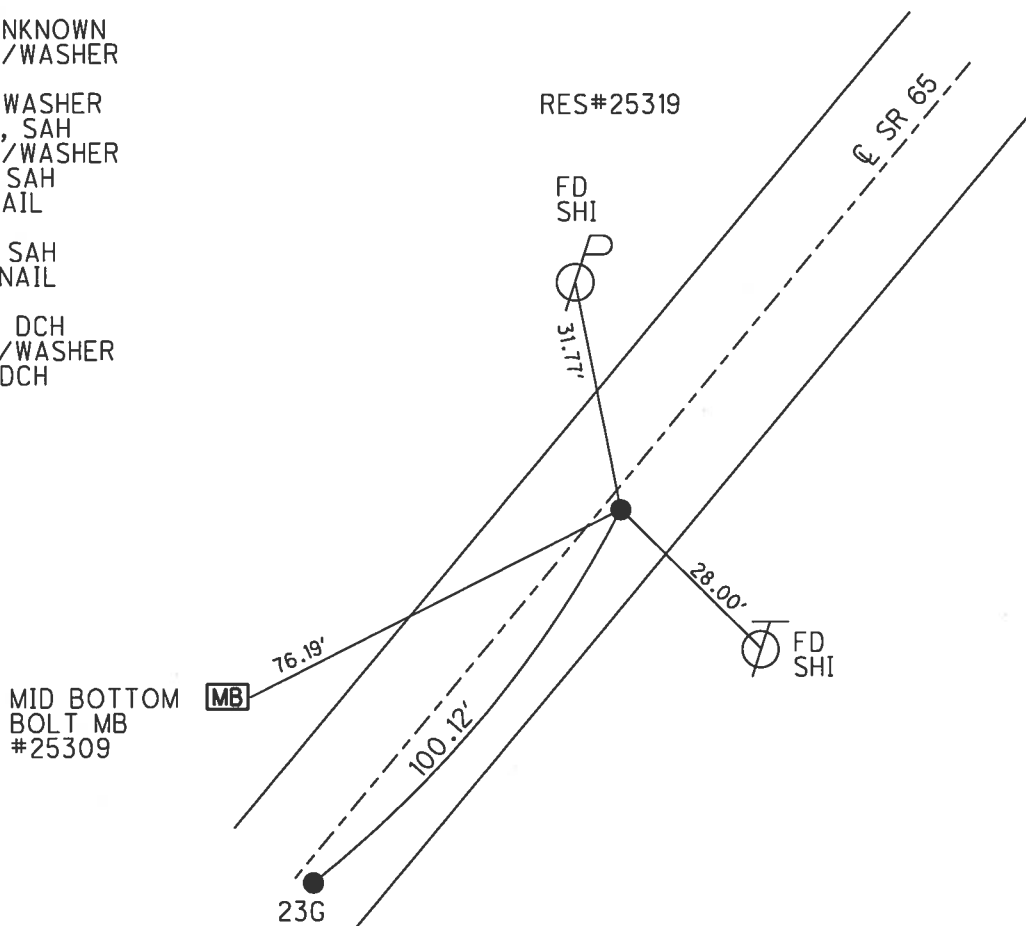
PERSONNEL _____ REFERENCE NO. 23 H SHEET 18 OF 44
 NOTES HOMAN DATE 6/23/14 ROUTE 18
 H.C. LEU WEATHER SUNNY COUNTY WOOD
 R.C. HOMAN TEMP. 75° TOWNSHIP MIDDLETON
 SECTION RT 54
 T 7 N R 10 E

TYPE MONUMENT P.K.NAIL
 ON SURFACE - ~~BELOW~~ ON
 LEFT - C PAV'T - RIGHT ON
10' TO RT EDGE PAVEMENT
 S.L.M. 706+44.64



Grid: Northing: 677136.158 Easting: 1638625.649

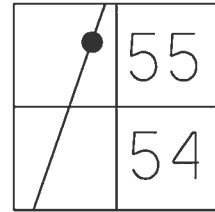
RECORD:
 FD R.R.SPIKE
 3" DOWN
 ORIGIN UNKNOWN
 SET P.K./WASHER
 10/17/84
 FD P.K./WASHER
 5/24/95, SAH
 SET P.K./WASHER
 8/7/95, SAH
 FD P.K.NAIL
 REFH23
 9/18/12, SAH
 FD P.K. NAIL
 REFH23
 6/23/14, DCH
 SET MAG/WASHER
 6/2/17, DCH



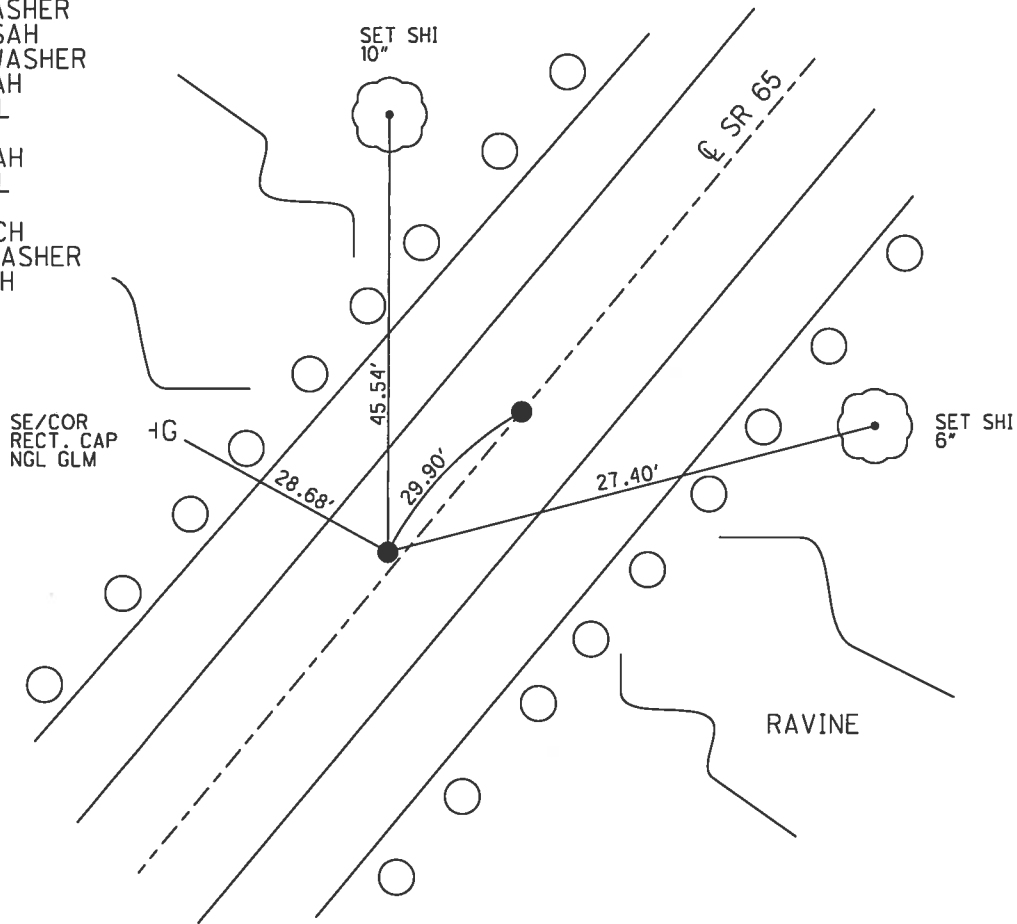
O.D.O.T. DISTRICT 2 SURVEY OFFICE (USE ONLY)

PERSONNEL _____ REFERENCE NO. 23 1 SHEET 19 OF 44
 NOTES LEU DATE 6/12/14 ROUTE SR 65
 H.C. WESTFALL WEATHER CLOUDY COUNTY WOOD
 R.C. HOMAN TEMP. 69° TOWNSHIP MIDDLETON
 _____ RHOADES _____ SECTION RT 55
 _____ T 7 N R 10 E

TYPE MONUMENT P.K.NAIL
 ON SURFACE - ~~BELOW~~ ON _____
~~LEFT~~ - C PAV'T - RIGHT 0.5'
10.3' TO LT EDGE PAVEMENT
 S.L.M. 710+82
 Grid: Northing: 677500.736 Easting: 1638867.237



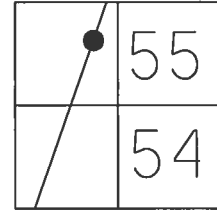
RECORD:
 SET P.K./WASHER
 10/17/84
 FD P.K./WASHER
 5/24/95, SAH
 SET P.K./WASHER
 8/7/95, SAH
 FD P.K.NAIL
 REFI23
 9/18/12, SAH
 FD P.K.NAIL
 REFI23
 6/12/14, DCH
 SET MAG/WASHER
 6/2/17, DCH



O.D.O.T. DISTRICT 2 SURVEY OFFICE (USE ONLY)

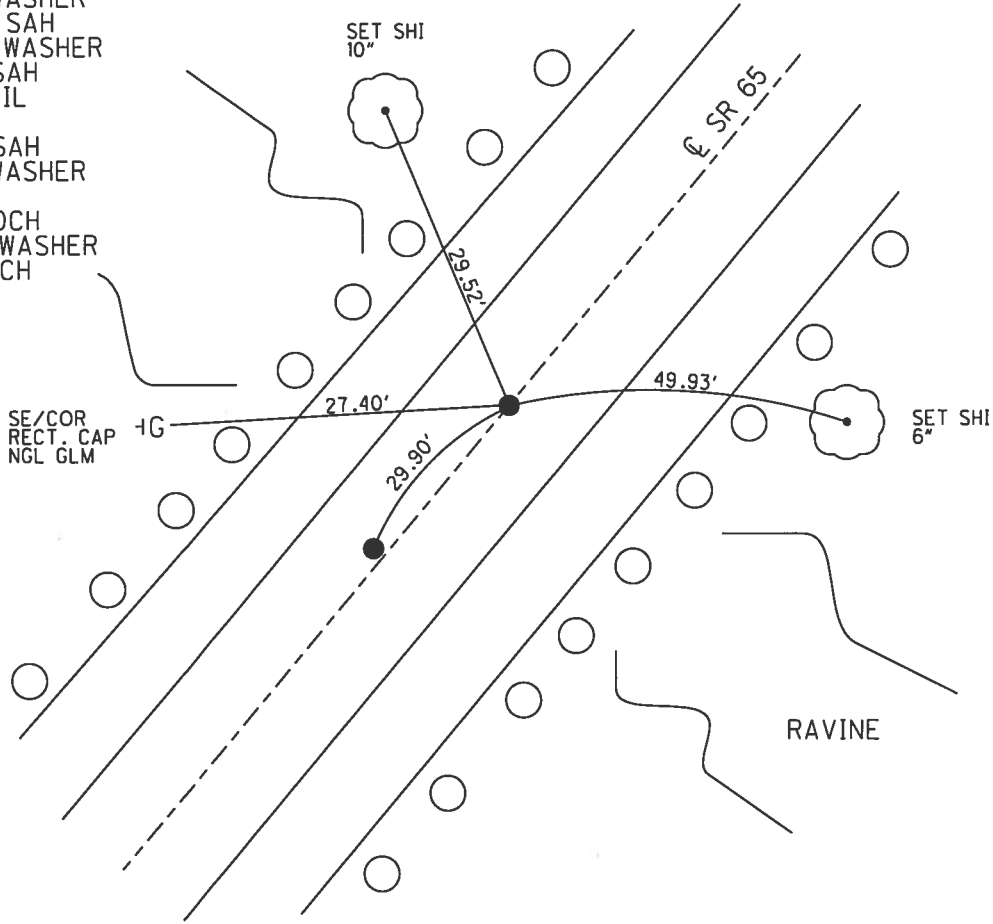
PERSONNEL _____ REFERENCE NO. 23 J SHEET 20 OF 44
 NOTES LEU DATE 6/12/14 ROUTE SR 65
 H.C. WESTFALL WEATHER CLOUDY COUNTY WOOD
 R.C. HOMAN TEMP. 69° TOWNSHIP MIDDLETON
RHOADES SECTION RT 55
 T 7 N R 10 E

TYPE MONUMENT P.K./WASHER
 ON SURFACE - ~~BELOW~~ ON _____
 LEFT - ☉ PAV'T - RIGHT ON _____
9.9' TO LT EDGE PAVEMENT
 S.L.M. 711+85



Grid: Northing: 677525.957 Easting: 1638883.204

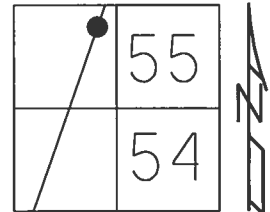
RECORD:
 SET P.K./WASHER
 10/17/84
 FD P.K./WASHER
 5/24/95, SAH
 SET P.K./WASHER
 8/7/95, SAH
 FD P.K. NAIL
 REFJ23
 9/18/12, SAH
 FD P.K./WASHER
 REFJ23
 6/12/14, DCH
 SET MAG/WASHER
 6/2/17, DCH



O.D.O.T. DISTRICT 2 SURVEY OFFICE (USE ONLY)

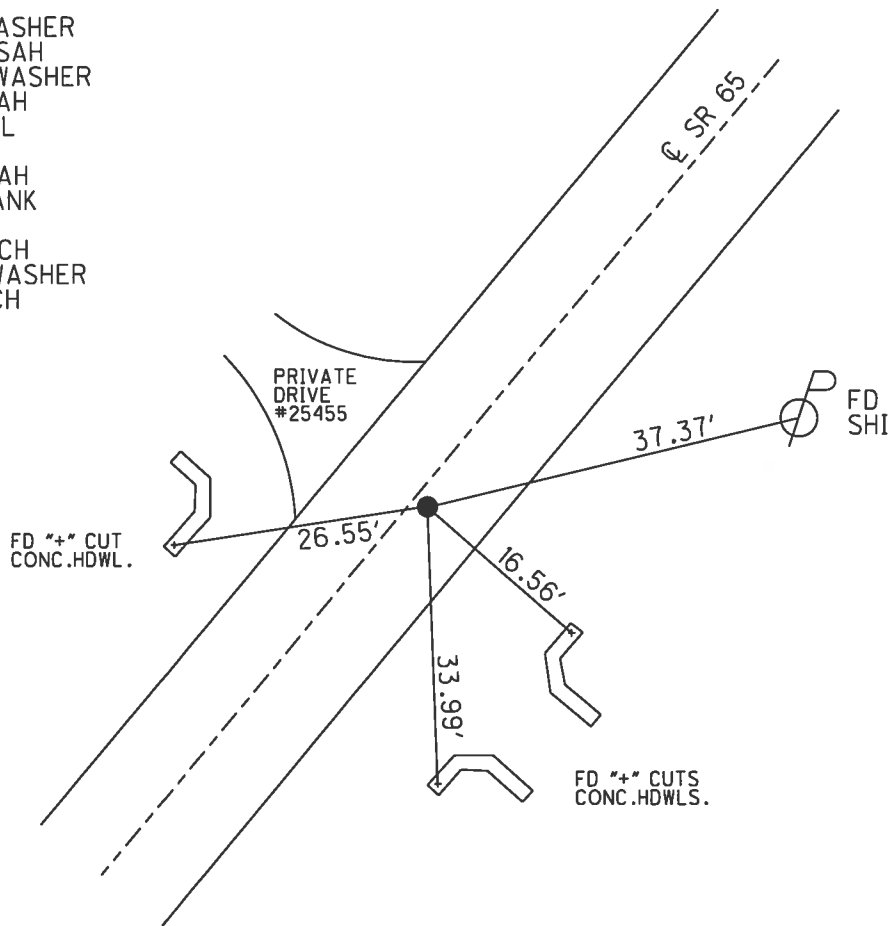
PERSONNEL _____ REFERENCE NO. 23 K SHEET 21 OF 44
 NOTES LEU DATE 6/12/14 ROUTE SR 65
 H.C. WESTFALL WEATHER CLOUDY COUNTY WOOD
 R.C. HOMAN TEMP. 75° TOWNSHIP MIDDLETON
RHOADES SECTION RT 55
 T 7 N R 10 E

TYPE MONUMENT P.K.SHANK
 ON SURFACE - ~~BELOW~~ ON _____
~~LEFT~~ - Q PAV'T - RIGHT 0.7'
9.7' TO RT EDGE PAVEMENT
 S.L.M. 714+76.96
 Grid: Northing: 677830.126 Easting: 1639085.157



RECORD:
 SET P.K./WASHER
 10/17/84
 FD P.K./WASHER
 5/23/95, SAH
 SET P.K./WASHER
 8/8/95, SAH
 FD P.K.NAIL
 REFK23
 9/18/12, SAH
 FD P.K.SHANK
 REFK23
 6/12/14, DCH
 SET MAG/WASHER
 6/2/17, DCH

NOTE:
 335'± S OF ROACHTON RD



O.D.O.T. DISTRICT 2 SURVEY OFFICE (USE ONLY)

PERSONNEL

REFERENCE NO. 24

SHEET 22 OF 44

NOTES VAN DUSEN

DATE 5/23/95

ROUTE SR 65

H.C. MOSER

WEATHER SUNNY

COUNTY WOOD

R.C. HUSS

TEMP. 80°

TOWNSHIP MIDDLETON

CORDES

SECTION RT 55

DWG BY RHOADES

PID 93680_R

T 7 N R 10 E

TYPE MONUMENT P.K./WASHER

ON SURFACE - ~~BELOW~~ ON

OFFSET \odot PAVEMENT ON LT : RT

9.7' TO LT EDGE PAVEMENT

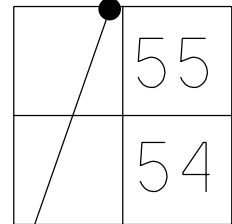
STATION: 718+12.32

HORZ.DATUM: NAD83 2011

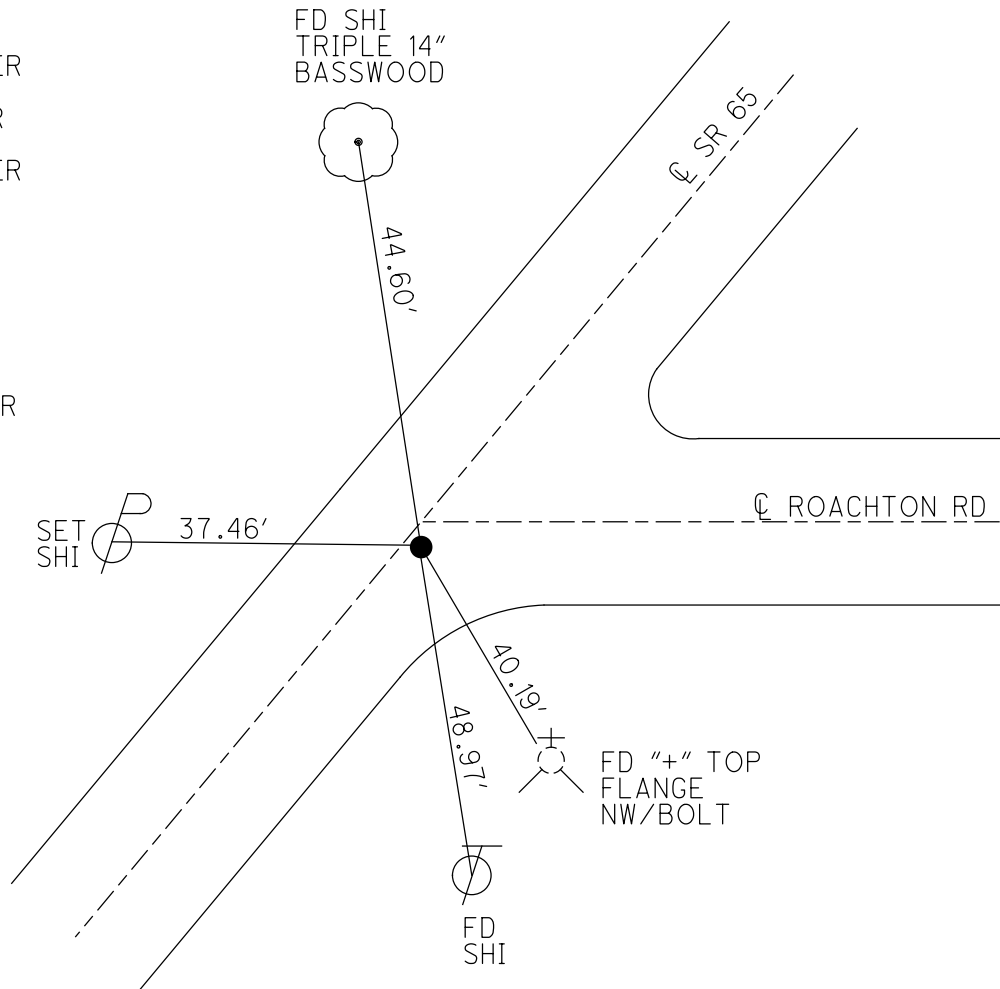
GEOID: NAVD88 2018

GRID: NORTHING: 678109.626

EASTING: 1639270.545



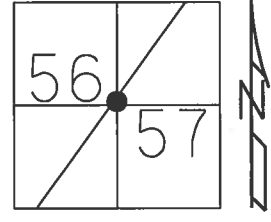
RECORD:
 FD R.R.SPIKE
 4/16/84
 SET P.K./WASHER
 10/17/84
 FD P.K./WASHER
 5/23/95, SAH
 SET P.K./WASHER
 8/8/95, SAH
 FD P.K.NAIL
 REF24
 9/18/12, SAH
 FD R.R.SPIKE
 3" DOWN
 REF24
 6/12/14, DCH
 SET MAG/WASHER
 6/2/17, DCH
 FD MAG/WASHER
 REF24
 3/16/23, DSA



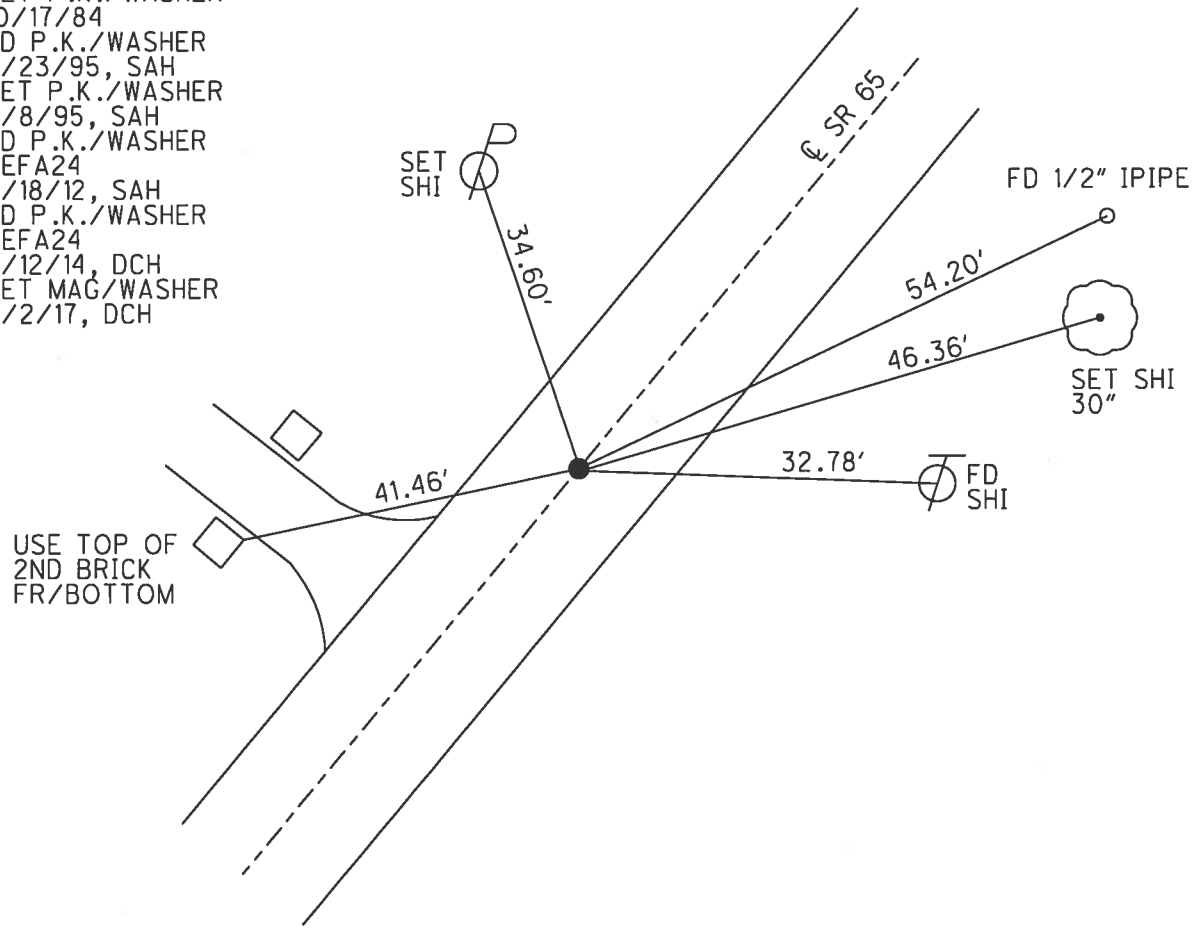
O.D.O.T. DISTRICT 2 SURVEY OFFICE (USE ONLY)

PERSONNEL _____ REFERENCE NO. 24 A SHEET 23 OF 44
 NOTES LEU DATE 6/12/14 ROUTE SR 65
 H.C. HOMAN WEATHER CLOUDY COUNTY WOOD
 R.C. WESTFALL TEMP. 71° TOWNSHIP PERRYSBURG
 _____ RHOADES _____ SECTION RT 56
 _____ T 7 N R 10 E

TYPE MONUMENT P.K./WASHER
 ON SURFACE - ~~BELOW~~ ON
 LEFT - ☉ PAV'T - RIGHT ON
9.8' TO RT EDGE PAVEMENT
 S.L.M. 734+50.01
 Grid: Northing: 679475.639 Easting: 1640173.834



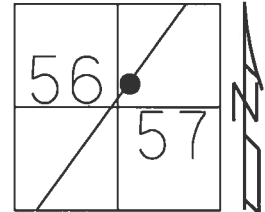
RECORD:
 SET P.K./WASHER
 10/17/84
 FD P.K./WASHER
 5/23/95, SAH
 SET P.K./WASHER
 8/8/95, SAH
 FD P.K./WASHER
 REFA24
 9/18/12, SAH
 FD P.K./WASHER
 REFA24
 6/12/14, DCH
 SET MAG/WASHER
 6/2/17, DCH



O.D.O.T. DISTRICT 2 SURVEY OFFICE (USE ONLY)

PERSONNEL _____ REFERENCE NO. 24 B SHEET 24 OF 44
 NOTES LEU DATE 6/12/14 ROUTE SR 65
 H.C. MOSER WEATHER CLOUDY COUNTY WOOD
 R.C. WESTFALL TEMP. 71° TOWNSHIP PERRYSBURG
 _____ RHOADES _____ SECTION RT 57
 _____ T 7 N R 10 E

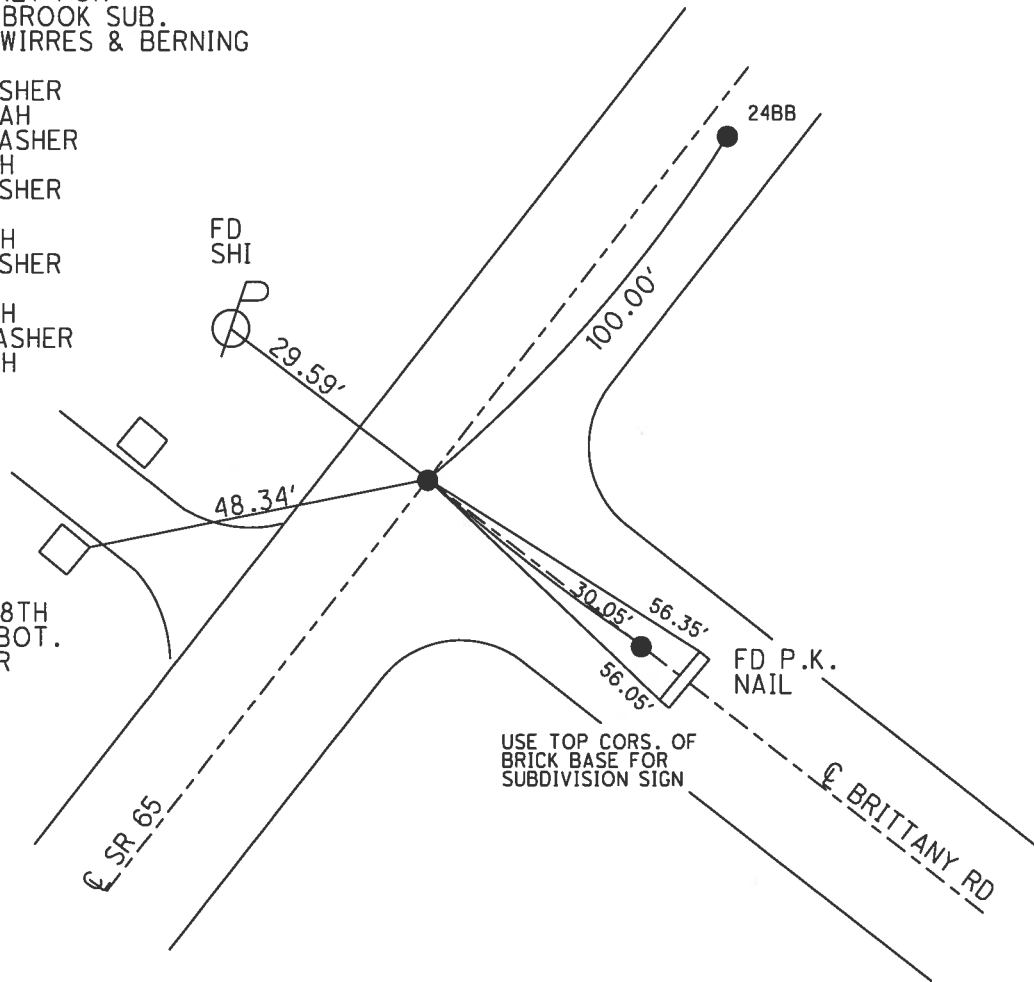
TYPE MONUMENT P.K./WASHER
 ON SURFACE - ~~BELOW~~ ON _____
~~LEFT~~ - ☉ PAV'T - RIGHT 1'
10.7' TO LT EDGE PAVEMENT
 S.L.M. 739+00.02



Grid: Northing: 679850.697 Easting: 1640422.514

RECORD:
 FD LG.R.R.SPIKE
 SET BY H.FREY FOR
 THE WILLOWBROOK SUB.
 -FARNHAM, WIRRES & BERNING
 10/17/84
 FD P.K./WASHER
 5/23/95, SAH
 SET P.K./WASHER
 8/8/95, SAH
 FD P.K./WASHER
 REFB24
 9/18/12, SAH
 FD P.K./WASHER
 REFB24
 6/12/14, DCH
 SET MAG/WASHER
 3/16/16, DCH

USE TOP OF 8TH
 BRICK FROM BOT.
 DRIVE MARKER
 #25815



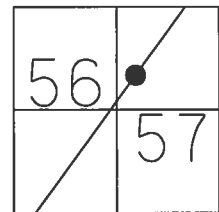
USE TOP CORS. OF
 BRICK BASE FOR
 SUBDIVISION SIGN

O.D.O.T. DISTRICT 2 SURVEY OFFICE (USE ONLY)

PERSONNEL	REFERENCE NO.	24 C	SHEET	25	OF	44
NOTES	LEU	DATE	6/12/14	ROUTE	SR 65	
H.C.	HOMAN	WEATHER	CLOUDY	COUNTY	WOOD	
R.C.	WESTFALL	TEMP.	71°	TOWNSHIP	PERRYSBURG	
	RHOADES			SECTION	RT 57	
				T	7	R
				N	10	E

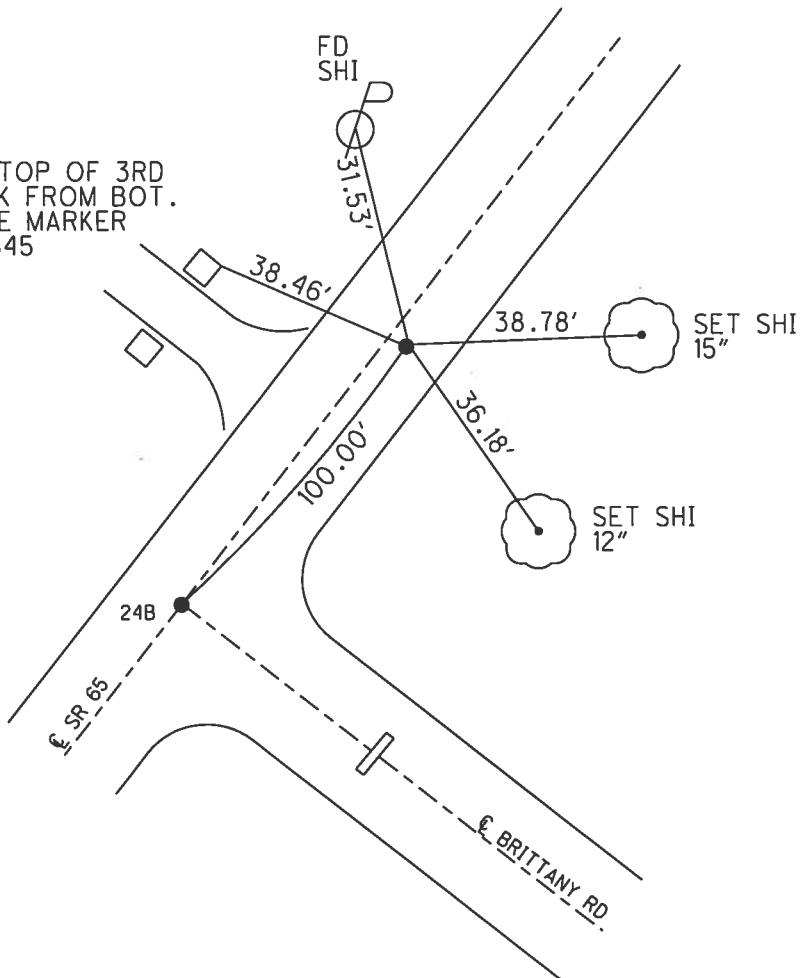
TYPE MONUMENT P.K./WASHER
~~ON SURFACE~~ - BELOW 3"
~~LEFT~~ - Q PAV'T - RIGHT 3.0'
6.8' TO RT EDGE PAVEMENT
 S.L.M. 740+00.02

Grid: Northing: 679934.129 Easting: 1640477.641



RECORD:
 FD LG.R.R.SPIKE
 10/17/84
 SLM. 737+99
 FD P.K./WASHER
 5/23/95, SAH
 SET P.K./WASHER
 8/8/95, SAH
 FD P.K./WASHER
 REFC24
 9/18/12, SAH
 FD P.K.NAIL
 3" BELOW
 REFC24
 6/12/14, DCH
 SET MAG/WASHER
 3/16/16, DCH

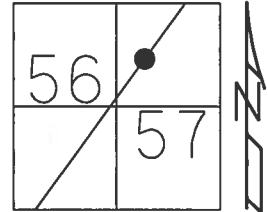
USE TOP OF 3RD
 BRICK FROM BOT.
 DRIVE MARKER
 #25845



O.D.O.T. DISTRICT 2 SURVEY OFFICE (USE ONLY)

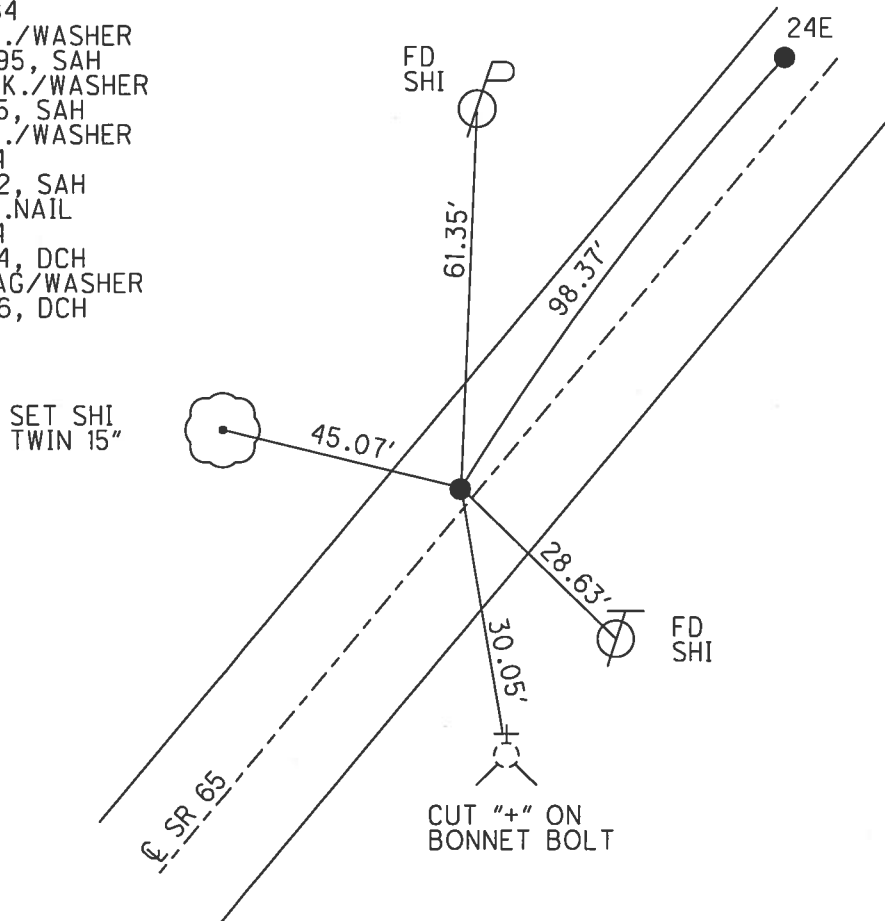
PERSONNEL _____ REFERENCE NO. 24 D SHEET 26 OF 44
 NOTES LEU DATE 6/12/14 ROUTE SR 65
 H.C. HOMAN WEATHER CLOUDY COUNTY WOOD
 R.C. WESTFALL TEMP. 72° TOWNSHIP PERRYSBURG
 _____ RHOADES _____ SECTION RT 57
 _____ T 7 N R 10 E

TYPE MONUMENT P.K.NAIL
 ON SURFACE - ~~BELOW~~ ON _____
 LEFT - C PAV'T - ~~RIGHT~~ 1.4'
8.6' TO LT EDGE PAVEMENT
 S.L.M. 741+70.63



Grid: Northing: 680083.077 Easting: 1640560.846

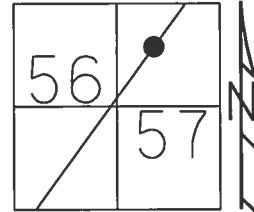
RECORD: P.C.
 STA. 740+61.32
 FD SM.R.R.SPIKE
 4/18/84
 FD P.K./WASHER
 5/23/95, SAH
 SET P.K./WASHER
 8/8/95, SAH
 FD P.K./WASHER
 REFD24
 9/18/12, SAH
 FD P.K.NAIL
 REFD24
 6/12/14, DCH
 SET MAG/WASHER
 3/16/16, DCH



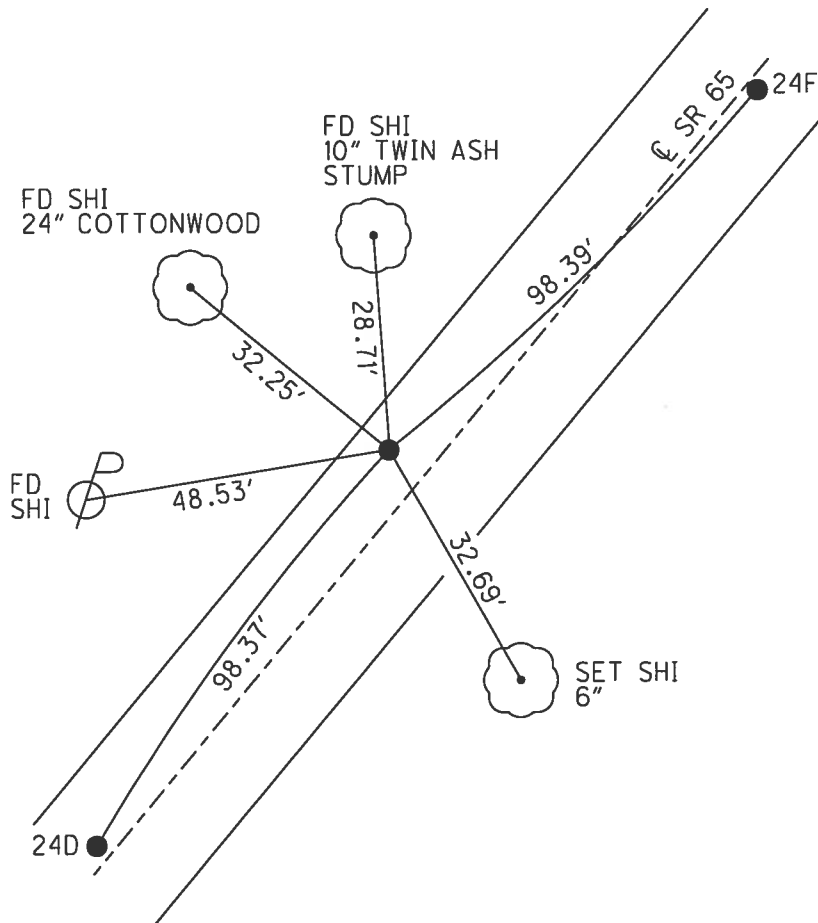
O.D.O.T. DISTRICT 2 SURVEY OFFICE (USE ONLY)

PERSONNEL _____ REFERENCE NO. 24 E SHEET 27 OF 44
 NOTES LEU DATE 6/12/14 ROUTE SR 65
 H.C. HOMAN WEATHER CLOUDY COUNTY WOOD
 R.C. WETFALL TEMP. 72° TOWNSHIP PERRYSBURG
RHOADES SECTION RT 57
 _____ T 7 N R 10 E

TYPE MONUMENT P.K./WASHER
 ON SURFACE - ~~BELOW~~ ON _____
 LEFT - ☉ PAV'T - ~~RIGHT~~ 5.2'
4.7' TO LT EDGE PAVEMENT
 S.L.M. 742+69



RECORD: P.I.
 $\Delta = 7^{\circ}50' 51''$ RT
 STA. 741+59.72
 FD SM.R.R.SPIKE
 4/18/84
 SET P.K./WASHER
 8/8/95, SAH
 FD P.K./WASHER
 REFE24
 9/18/12, SAH
 FD P.K.NAIL
 REFE24
 6/12/14, DCH
 SET MAG/WASHER
 3/16/16, DCH



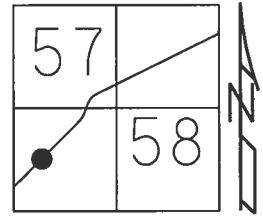
O.D.O.T. DISTRICT 2 SURVEY OFFICE (USE ONLY)

PERSONNEL _____ REFERENCE NO. 24 F SHEET 28 OF 44

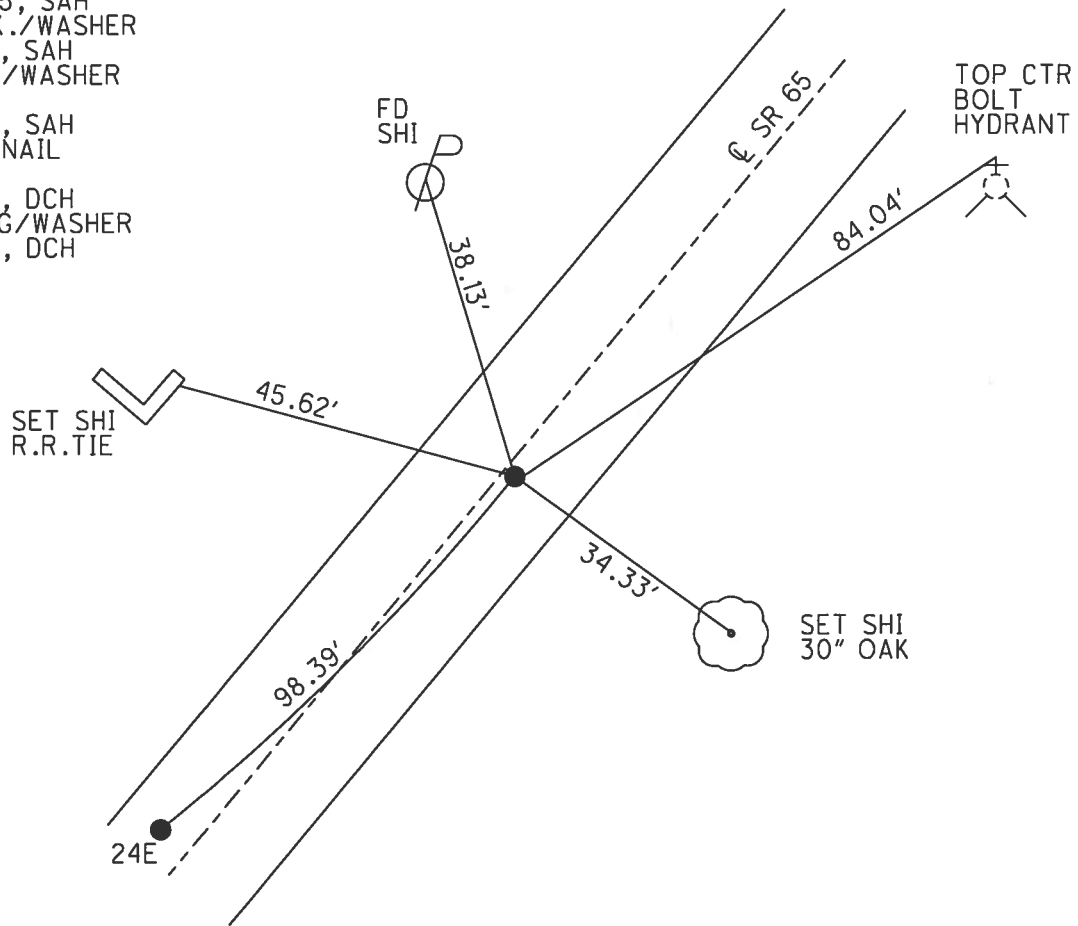
NOTES LEU DATE 6/12/14 ROUTE SR 65
 H.C. HOMAN WEATHER CLOUDY COUNTY WOOD
 R.C. WESTFALL TEMP. 72° TOWNSHIP PERRYSBURG
 _____ SECTION RT 57
 _____ T 7 N R 10 E

TYPE MONUMENT P.K./WASHER
 ON SURFACE - ~~BELOW~~ ON _____
 LEFT - CL PAV'T - ~~RIGHT~~ 0.5'
9.7' TO RT EDGE PAVEMENT
 S.L.M. 743+67.32

Grid: Northing: 680247.408 Easting: 1640668.101



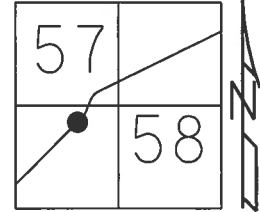
RECORD: P.T.
 STA. 742+57.55
 FD P.K./WASHER
 5/23/95, SAH
 SET P.K./WASHER
 8/8/95, SAH
 FD P.K./WASHER
 REFF24
 9/18/12, SAH
 FD P.K.NAIL
 REFF24
 6/12/14, DCH
 SET MAG/WASHER
 3/16/16, DCH



O.D.O.T. DISTRICT 2 SURVEY OFFICE (USE ONLY)

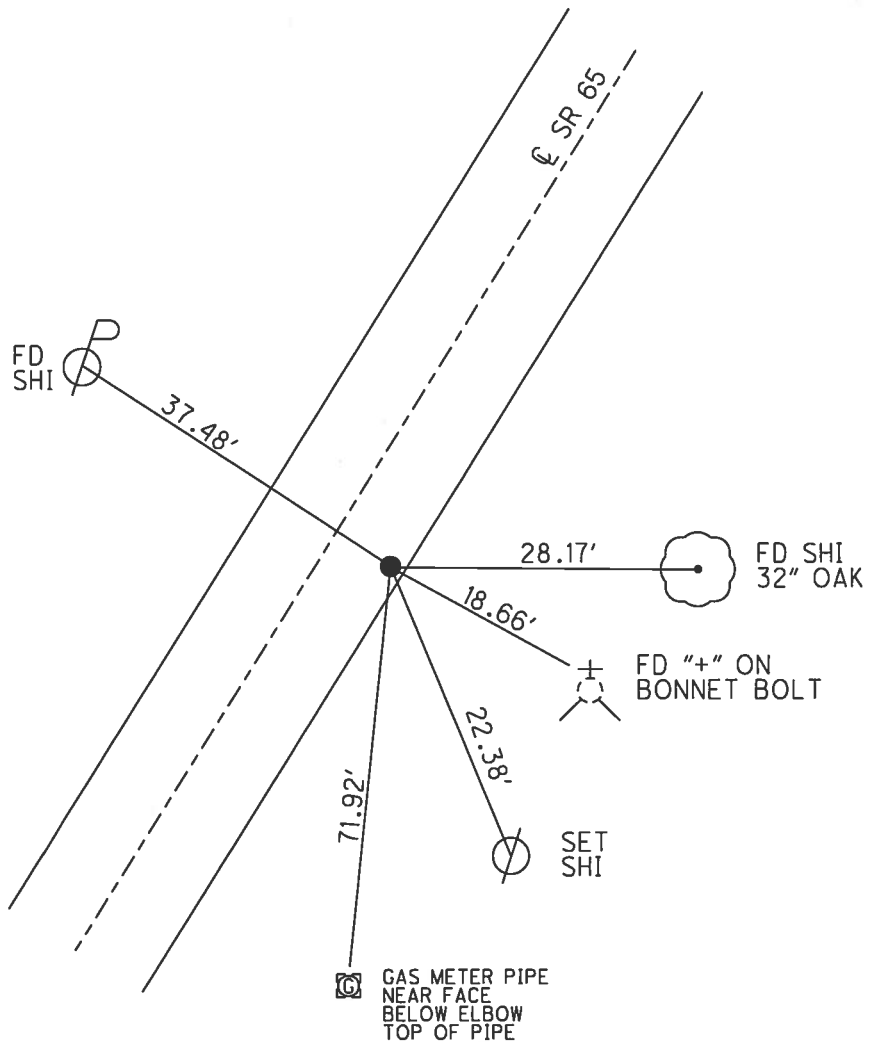
PERSONNEL _____ REFERENCE NO. 24 G SHEET 29 OF 44
 NOTES LEU DATE 6/12/14 ROUTE SR 65
 H.C. HOMAN WEATHER CLOUDY COUNTY WOOD
 R.C. WESTFALL TEMP. 72° TOWNSHIP PERRYSBURG
RHOADES SECTION RT 57
 T 7 N R 10 E

TYPE MONUMENT MAG/WASHER
 ON SURFACE - ~~BELOW~~ ON _____
~~LEFT~~ - Q PAV'T - RIGHT 9.0'
1.0' TO RT EDGE PAVEMENT
 S.L.M. 751+34.27



Grid: Northing: 680859.497 Easting: 1641130.233

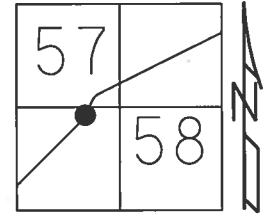
RECORD: P.I.
 $\Delta = 13^{\circ}36'34''$ LT
 FD P.K./WASHER
 5/23/95, SAH
 SET P.K./WASHER
 8/8/95, SAH
 FD MAG/WASHER
 REFG24
 6/12/14, DCH
 SET MAG/WASHER
 6/2/17, DCH



O.D.O.T. DISTRICT 2 SURVEY OFFICE (USE ONLY)

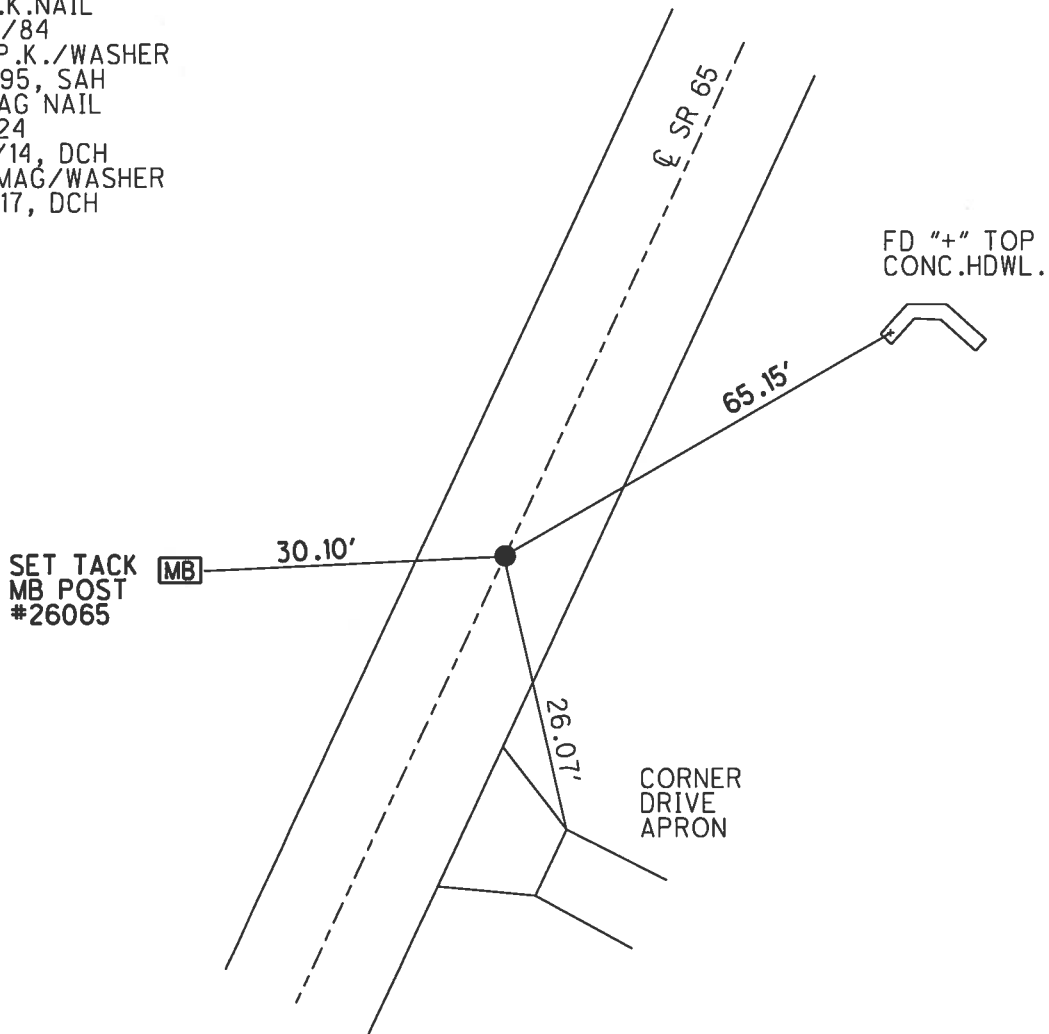
PERSONNEL _____ REFERENCE NO. 24 H SHEET 30 OF 44
 NOTES HOMAN DATE 6/18/14 ROUTE SR 65
 H.C. HOMAN WEATHER CLOUDY COUNTY WOOD
 R.C. THOMAS TEMP. 85° TOWNSHIP PERRYSBURG
 SECTION RT 57
 T 7 N R 10 E

TYPE MONUMENT MAG NAIL
 ON SURFACE - ~~BELOW~~ ON
 LEFT - Q PAV'T - RIGHT ON
9.8' TO RT EDGE PAVEMENT
 S.L.M. 753+65.94



Grid: Northing: 681072.079 Easting: 1641222.308

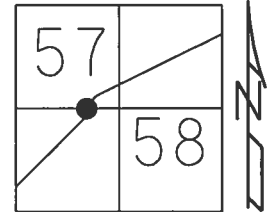
RECORD:
 FD P.K.NAIL
 10/19/84
 SET P.K./WASHER
 8/8/95, SAH
 FD MAG NAIL
 REFH24
 6/18/14, DCH
 SET MAG/WASHER
 6/2/17, DCH



O.D.O.T. DISTRICT 2 SURVEY OFFICE (USE ONLY)

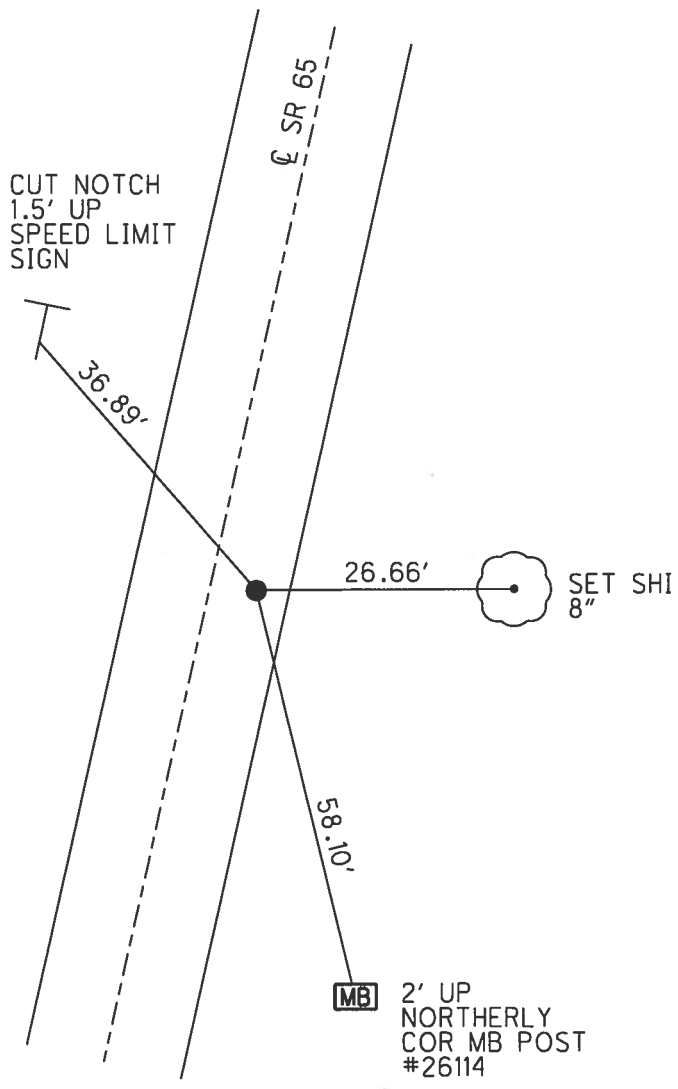
PERSONNEL _____ REFERENCE NO. 24 HI SHEET 31 OF 44
 NOTES HOMAN DATE 6/18/14 ROUTE SR 65
 H.C. HOMAN WEATHER CLOUDY COUNTY WOOD
 R.C. THOMAS TEMP. 85° TOWNSHIP PERRYSBURG
 _____ SECTION RT 57
 _____ T 7 N R 10 E

TYPE MONUMENT P.K./WASHER
 ON SURFACE - ~~BELOW~~ ON
~~LEFT~~ - Q PAV'T - RIGHT 6.2'
3.2' TO RT EDGE PAVEMENT
 S.L.M. 757+08.06



Grid: Northing: 681385.961 Easting: 1641358.421

RECORD:
 STA. 755+08
 FD R.R.SPIKE
 4/16/84
 SET P.K./WASHER
 10/19/84, SWH
 FD P.K./WASHER
 5/23/95, SAH
 SET P.K./WASHER
 8/8/95, SAH
 FD P.K.NAIL
 GPS, REFH24
 9/18/12, SAH
 FD P.K./WASHER
 (REF124)
 6/18/14, DCH
 SET MAG/WASHER
 6/2/17, DCH

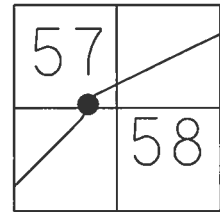


O.D.O.T. DISTRICT 2 SURVEY OFFICE (USE ONLY)

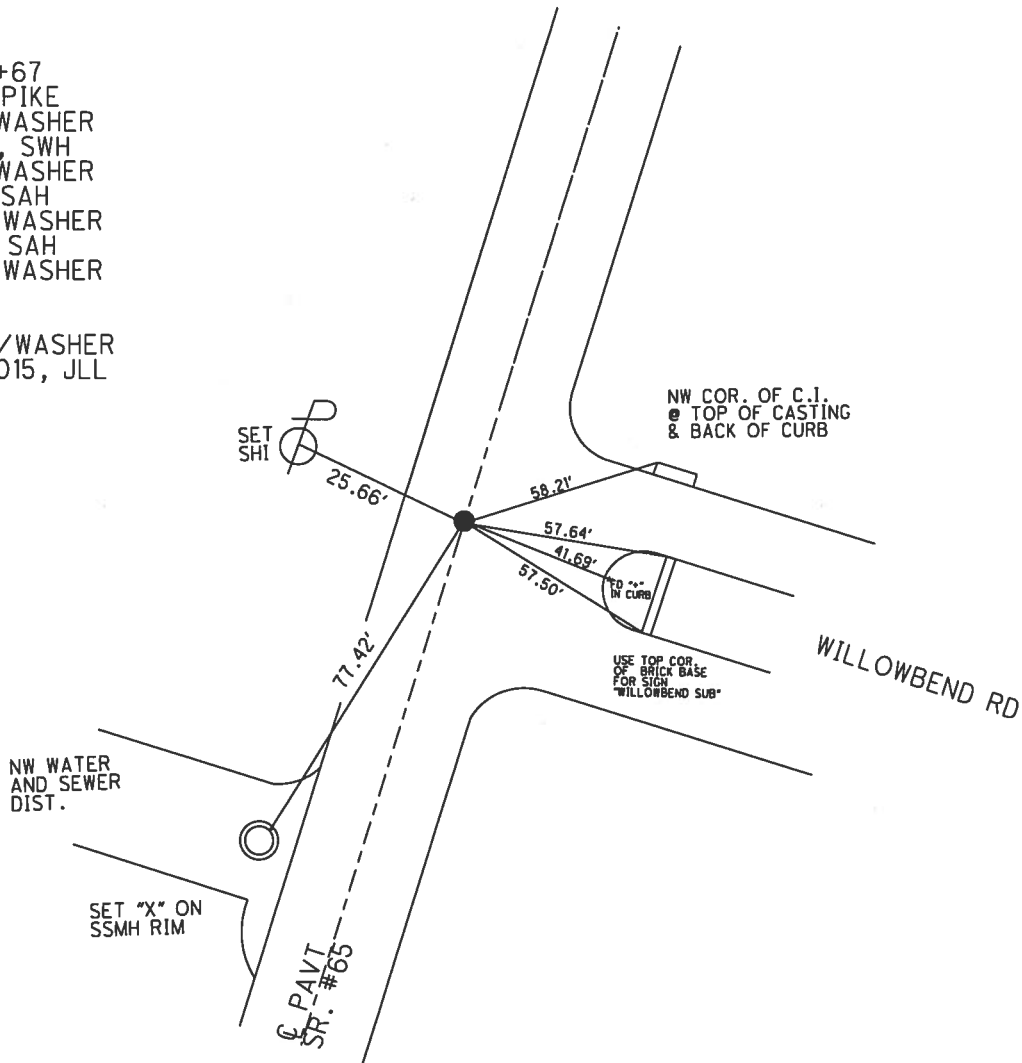
PERSONNEL _____ REFERENCE NO. 241 SHEET 32 OF 44
 NOTES HOMAN DATE 6-18-14 ROUTE SR 65
 H.C. HOMAN WEATHER CLOUDY COUNTY WOOD
 R.C. THOMAS TEMP. 90°F TOWNSHIP PERRYSBURG
 _____ SECTION RT 57
 _____ T 7 N R 10 E

TYPE MONUMENT RR. SPIKE
~~ON SURFACE~~ - BELOW 4"
 LEFT - ☉ PAV'T - RIGHT ON
10.8 TO LT EDGE PAVEMENT
 S.L.M. 758+67.92

Grid: Northing: 681541.408 Easting: 1641395.731



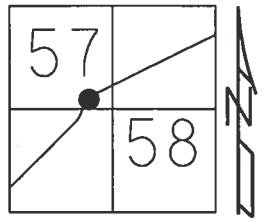
RECORD:
 SLM 756+67
 FD R.R.SPIKE
 SET PK/WASHER
 10-19-84, SWH
 SET PK/WASHER
 8-8-95, SAH
 FD P.K./WASHER
 9/19/12, SAH
 FD P.K./WASHER
 REF124
 6-18-14
 SET MAG/WASHER
 08-03-2015, JLL



O.D.O.T. DISTRICT 2 SURVEY OFFICE (USE ONLY)

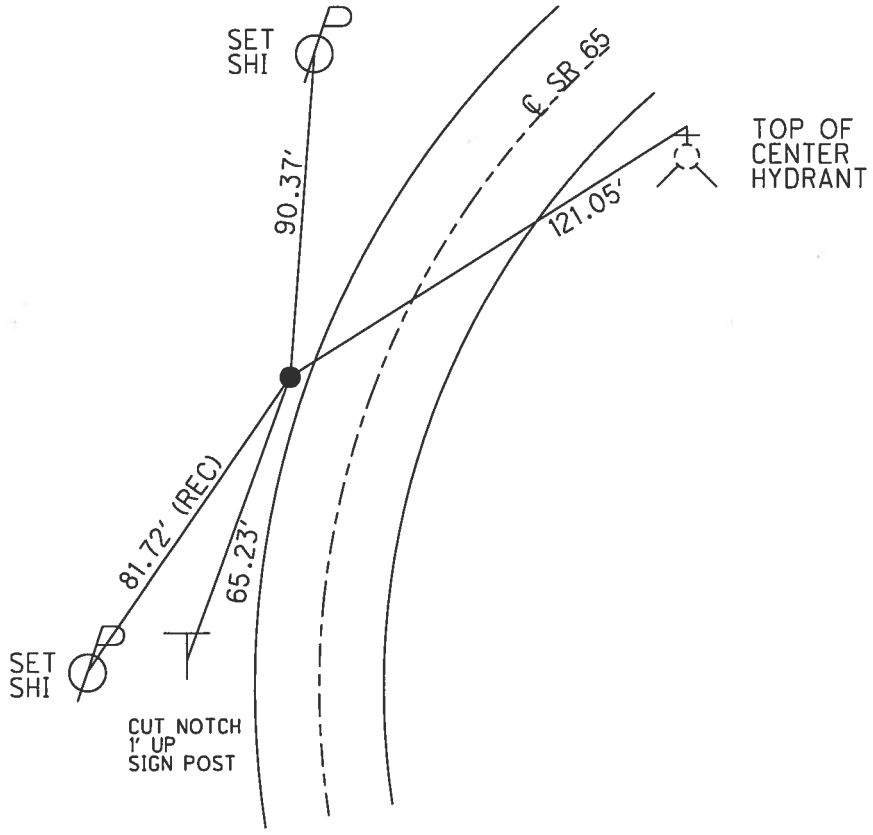
PERSONNEL _____ REFERENCE NO. 24 J SHEET 33 OF 44
 NOTES HOMAN DATE 6-18-14 ROUTE SR 65
 H.C. HOMAN WEATHER CLOUDY COUNTY WOOD
 R.C. THOMAS TEMP. 90°F TOWNSHIP PERRYSBURG
 _____ SECTION RT 57
 _____ T 2 N R 10 E

TYPE MONUMENT PK/WASHER
 ON SURFACE - ~~BELOW~~ ON _____
 LEFT - ☉ PAV'T - ~~RIGHT~~ 11.8'
1.8' LT TO LT EDGE PAVEMENT
 S.L.M. 760+82.81



Grid: Northing: 681750.354 Easting: 1641445.918

- RECORD:
 STA. 758+79
 FD 1" IRON PIN
 1" BELOW
 SET IPIPE
 5-5-72
 SET PK/WASHER
 10-19-84, SWH
 SET PK/WASHER
 8-8-95, SAH
 FD P.K./WASHER
 REF J24
 9/19/12, SAH
 6-18-14, DCH
 SET MAG/WASHER
 8-03-15, JLL

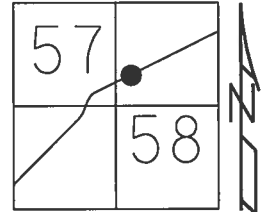


O.D.O.T. DISTRICT 2 SURVEY OFFICE (USE ONLY)

PERSONNEL _____ REFERENCE NO. 24 Q SHEET 34 OF 44

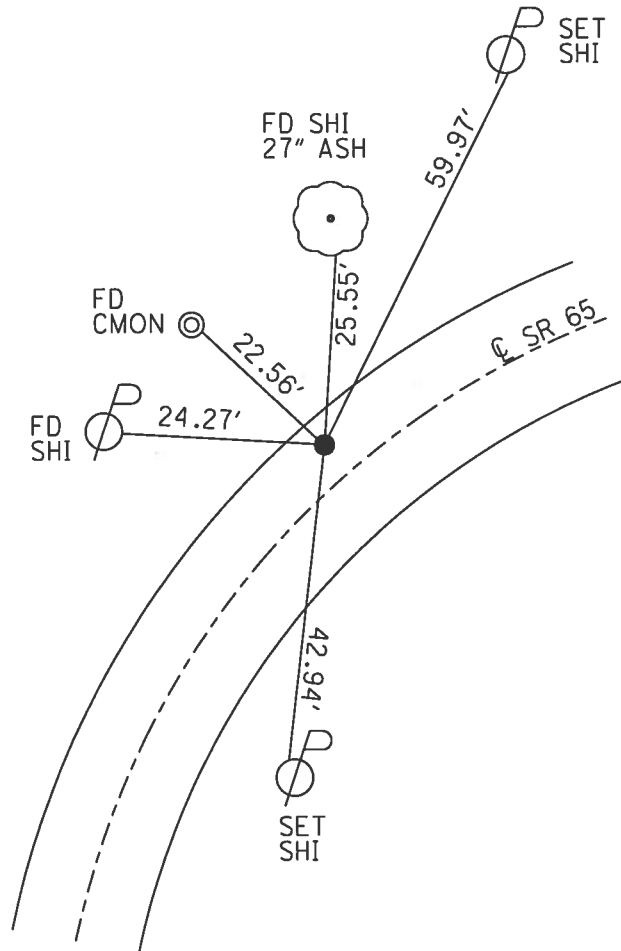
NOTES HOMAN DATE 6-23-14 ROUTE SR 65
 H.C. LEU WEATHER SUNNY COUNTY WOOD
 R.C. THOMAS TEMP. 70°F TOWNSHIP PERRYSBURG
 _____ SECTION RT 58
 _____ T 7 N R 10 E

TYPE MONUMENT PK/WASHER
 ON SURFACE - ~~BELOW~~ ON _____
 LEFT - ☉ PAV'T - ~~RIGHT~~ 8.4'
1.2' TO LT EDGE PAVEMENT
 S.L.M. 770+19.50



RECORD:

- STA. 768+18
- FD PK NAIL
- 1984
- SET PK/WASHER
- 10-19-84, SWH
- FD P.K./WASHER
- 5/23/95, SAH
- SET PK/WASHER
- 8-8-95, SAH
- FD P.K./WASHER
- REFQ24
- 9/19/12, SAH
- 6-23-14, JLL
- SET MAG/WASHER
- 08-03-15, JLL

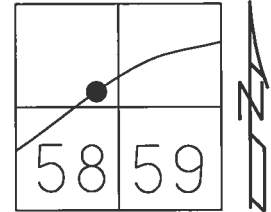


Grid: Northing: 682551.508 Easting: 1641931.242

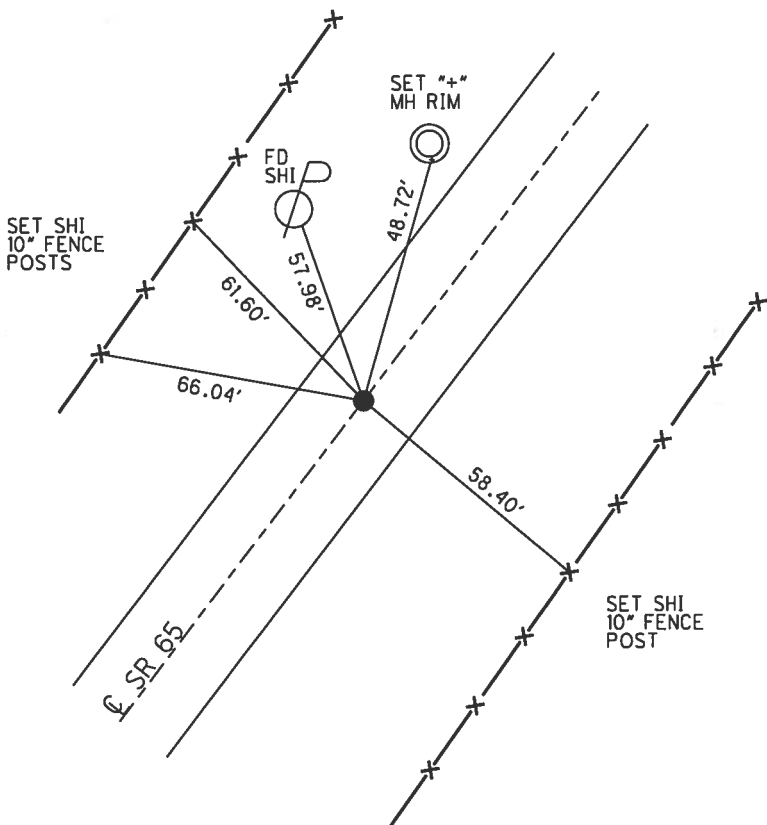
O.D.O.T. DISTRICT 2 SURVEY OFFICE (USE ONLY)

PERSONNEL _____ REFERENCE NO. 24 R SHEET 35 OF 44
 NOTES HOMAN DATE 6-23-14 ROUTE SR 65
 H.C. LEU WEATHER SUNNY COUNTY WOOD
 R.C. THOMAS TEMP. 70°F TOWNSHIP PERRYSBURG
 _____ SECTION RT 58
 _____ T 7 N R 10 E

TYPE MONUMENT P.K.NAIL
~~ON SURFACE~~ - BELOW 4"
 LEFT - CL PAV'T - ~~RIGHT~~ 1.0'
9.3' TO LT EDGE PAVEMENT
 S.L.M. 783+62.89
 Grid: Northing: 683536.548 Easting: 1642844.690



RECORD:
 STA.781+58
 FD PK NAIL
 1984
 SET PK/WASHER
 10-19-84, SWH
 FD P.K./WASHER
 5/23/95, SAH
 SET PK/WASHER
 8-8-95, SAH
 FD P.K./WASHER
 REFQ24
 9/19/12, SAH
 FD P.K.NAIL
 0.4' DOWN
 REFR24
 6-23-14, JLL
 SET MAG/WASHER
 08-03-15, JLL

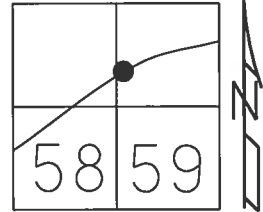


O.D.O.T. DISTRICT 2 SURVEY OFFICE (USE ONLY)

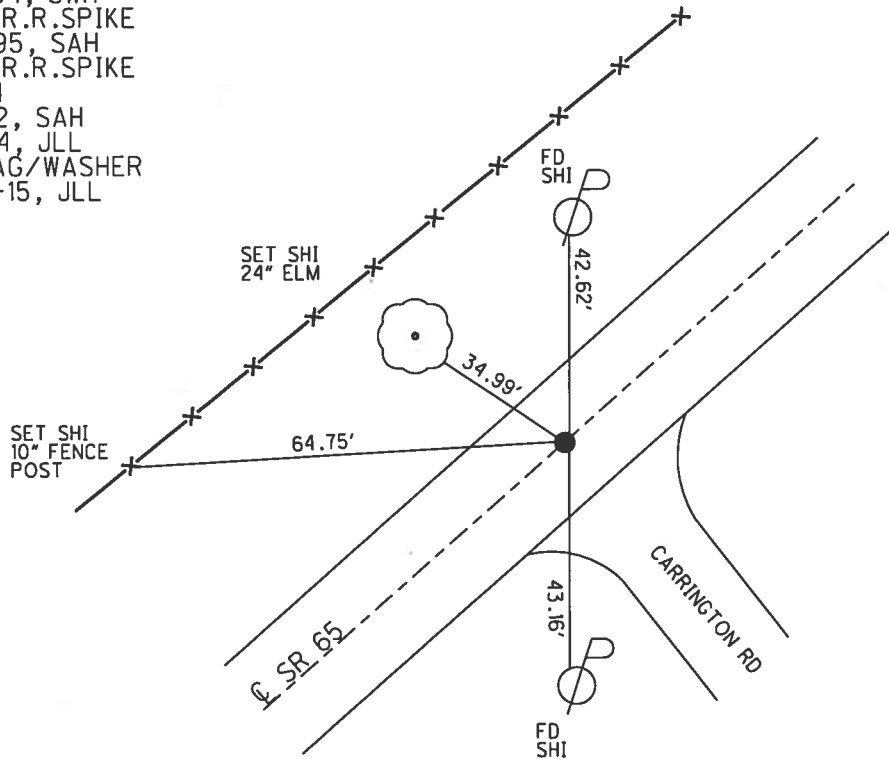
PERSONNEL _____ REFERENCE NO. 24 S SHEET 36 OF 44

NOTES HOMAN DATE 6-23-14 ROUTE SR 65
 H.C. LEU WEATHER SUNNY COUNTY WOOD
 R.C. THOMAS TEMP. 80°F TOWNSHIP PERRYSBURG
 SECTION RT 59
T 7 N R 10 E

TYPE MONUMENT PK/WASHER
 ON SURFACE - ~~BELOW~~ ON
 LEFT - ☉ PAV'T - RIGHT ON
17.2' TO LT EDGE PAVEMENT
 S.L.M. 788+28.91
 Grid: Northing: 683878.076 Easting: 1643161.760



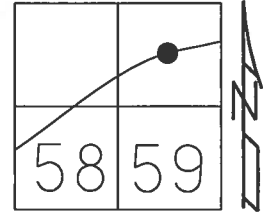
RECORD:
 STA. 786+25
 FD SM.R.R.SPIKE
 1984
 SET PK/WASHER
 10-19-84, SWH
 FD SM.R.R.SPIKE
 5/23/95, SAH
 FD SM.R.R.SPIKE
 REFS24
 9/21/12, SAH
 6-23-14, JLL
 SET MAG/WASHER
 08-03-15, JLL



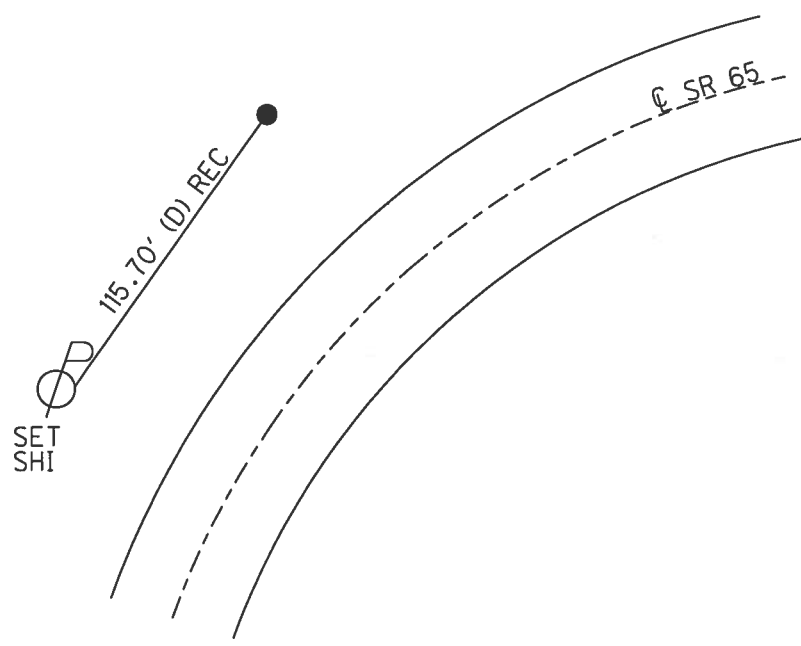
O.D.O.T. DISTRICT 2 SURVEY OFFICE (USE ONLY)

PERSONNEL _____ REFERENCE NO. 24 T SHEET 37 OF 44
 NOTES HOMAN DATE 6-23-14 ROUTE SR 65
 H.C. LEU WEATHER CLEAR COUNTY WOOD
 R.C. THOMAS TEMP. 80°F TOWNSHIP PERRYBURG
 _____ SECTION RT 59
 _____ T 7 N R 10 E

TYPE MONUMENT 3/4" IPIN
 ON SURFACE - ~~BELOW~~ ON
 LEFT - ☉ PAV'T - ~~RIGHT~~ 34.47'
34.30' LT TO LT EDGE PAVEMENT
 S.L.M. 797+72.43
 Grid: Northing: 684568.984 Easting: 1643804.316



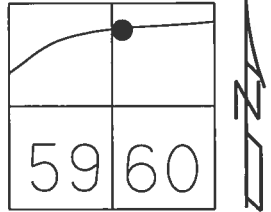
RECORD: P.I.
 1924 PLAN
 STA 164+17
 $\Delta = 32^\circ 48'$
 $D = 8^\circ 00'$
 $R = 716.78$
 $T = 210.95$
 $L = 410.00$
 FD 3/4" IPIN
 1/31/90, MB
 FD 3/4" IPIN
 REFT24
 9/21/12, SAH
 6-23-14, JLL



O.D.O.T. DISTRICT 2 SURVEY OFFICE (USE ONLY)

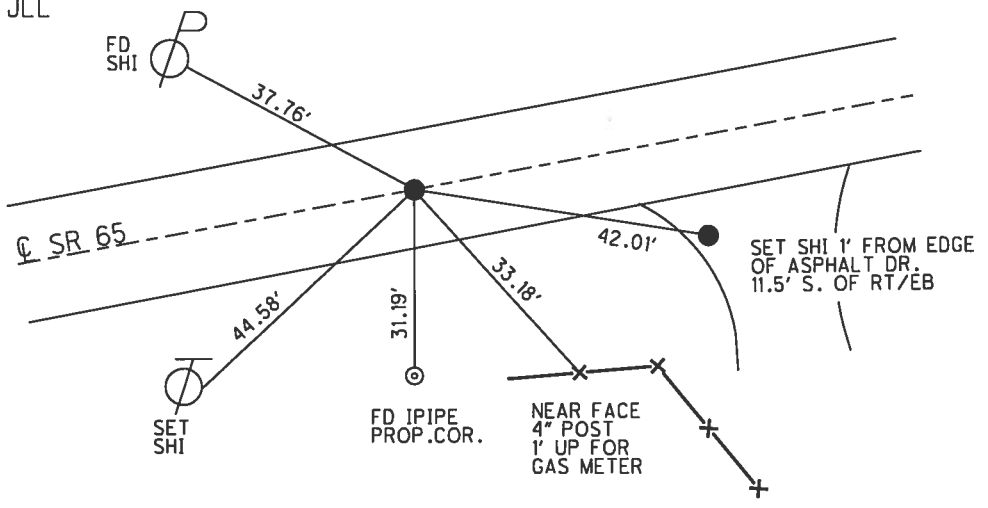
PERSONNEL _____ REFERENCE NO. 24 U SHEET 38 OF 44
 NOTES HOMAN DATE 6-23-14 ROUTE SR 65
 H.C. LEU WEATHER SUNNY COUNTY WOOD
 R.C. THOMAS TEMP. 80°F TOWNSHIP PERRYSBURG
 SECTION RT 60
 T 7 N R 10 E

TYPE MONUMENT P.K.NAIL
 ON SURFACE - ~~BELOW~~ ON _____
~~LEFT~~ - Q PAV'T - RIGHT 0.5'
9.7' TO RT EDGE PAVEMENT
 S.L.M. 802+92



Grid: Northing: 684700.324 Easting: 1644318.945

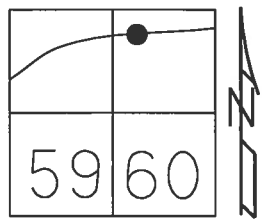
SET BY FARNAHM & WIRRES
 RECORD:
 STA. 800+88
 FD P.K.NAIL
 SET P.K./WASHER
 10-19-84, SWH
 FD P.K./WASHER
 5/23/95, SAH
 SET PK/WASHER
 8-8-95, SAH
 FD P.K./WASHER
 REFU24
 9/21/12, SAH
 6-23-14, JLL
 SET MAG/WASHER
 08-03-15, JLL



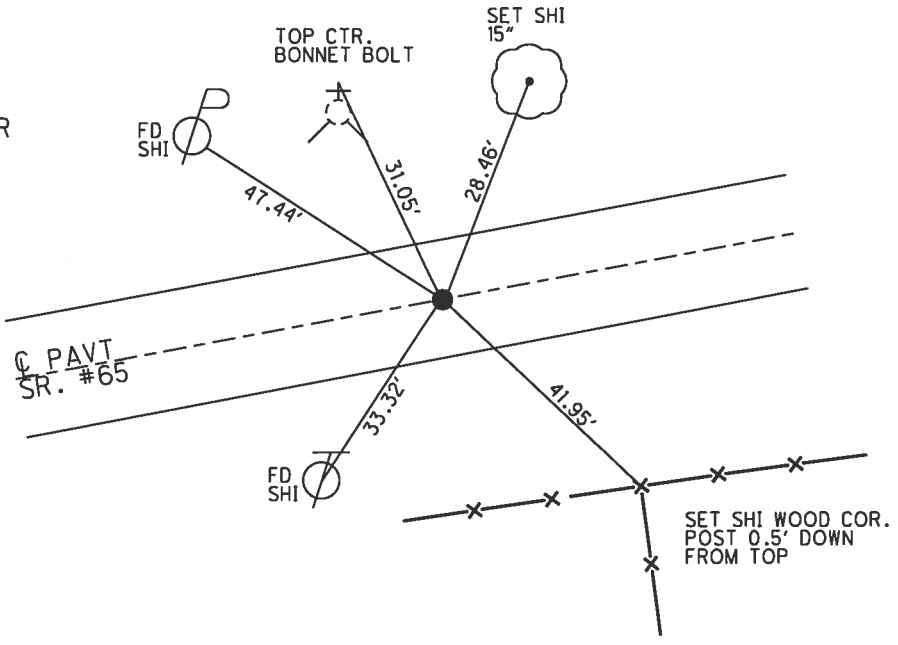
O.D.O.T. DISTRICT 2 SURVEY OFFICE (USE ONLY)

PERSONNEL _____ REFERENCE NO. 24 V SHEET 39 OF 44
 NOTES HOMAN DATE 6-23-14 ROUTE SR 65
 H.C. LEU WEATHER CLOUDY COUNTY WOOD
 R.C. THOMAS TEMP. 80°F TOWNSHIP PERRYSBURG
 _____ SECTION RT 60
 _____ T 7 N R 10 E

TYPE MONUMENT P.K./WASHER
~~ON SURFACE~~ - BELOW 1.5"
~~LEFT~~ - ☉ PAV'T - RIGHT 0.5
9.5' TO RT EDGE PAVEMENT
 S.L.M. 804+67.42
 Grid: Northing: 684743.628 Easting: 1644488.942



RECORD:
 STA. 802+63
 FD P.K.NAIL
 SET P.K./WASHER
 10-19-84, SWH
 FD P.K./WASHER
 5/23/95, SAH
 SET PK/WASHER
 8-8-95, SAH
 FD P.K./WASHER
 REFV24
 9/21/12, SAH
 6-23-14, JLL
 SET MAG/WASHER
 08-03-15, JLL

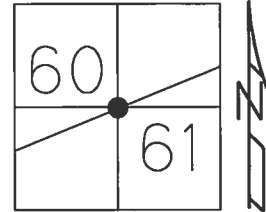


O.D.O.T. DISTRICT 2 SURVEY OFFICE (USE ONLY)

PERSONNEL _____ REFERENCE NO. 25 SHEET 40 OF 44

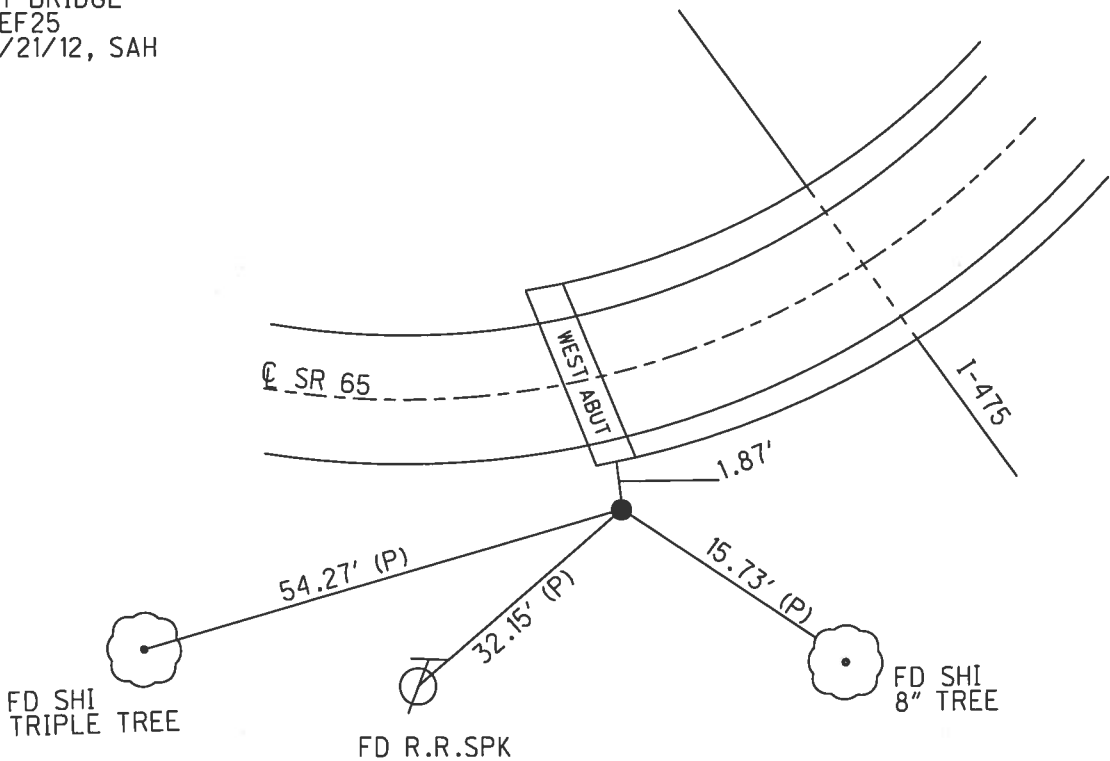
NOTES	STONE _____	DATE	<u>08-04-80</u>	ROUTE	<u>SR 65</u>
H.C.	<u>HICHALAK</u>	WEATHER	<u>WARM</u>	COUNTY	<u>WOOD</u>
R.C.	<u>NAUSSK</u>	TEMP.	<u>80°F</u>	TOWNSHIP	<u>PERRYSBURG</u>
	<u>CURTIS</u>			SECTION	<u>RT 61</u>
					<u>T 7 N R 10 E</u>

TYPE MONUMENT 1" IPIN
 ON SURFACE - ~~BELOW~~ ON
~~LEFT~~ - CL PAV'T - RIGHT 21.5'
1.87' RT TO RT EDGE PAVEMENT
 S.L.M. 815+15.41



Grid: Northing: 685001.5948 Easting: 1645504.6853

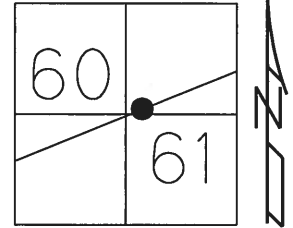
RECORD:
 STA. 812+66.9
 BR#WOO 65 1539
 FD 1" IPIN
 8-04-80
 FD 1" IPIN
 5-9-84, SWH
 FD IPIN
 DOWN EMBANKMENT
 BY BRIDGE
 REF25
 9/21/12, SAH



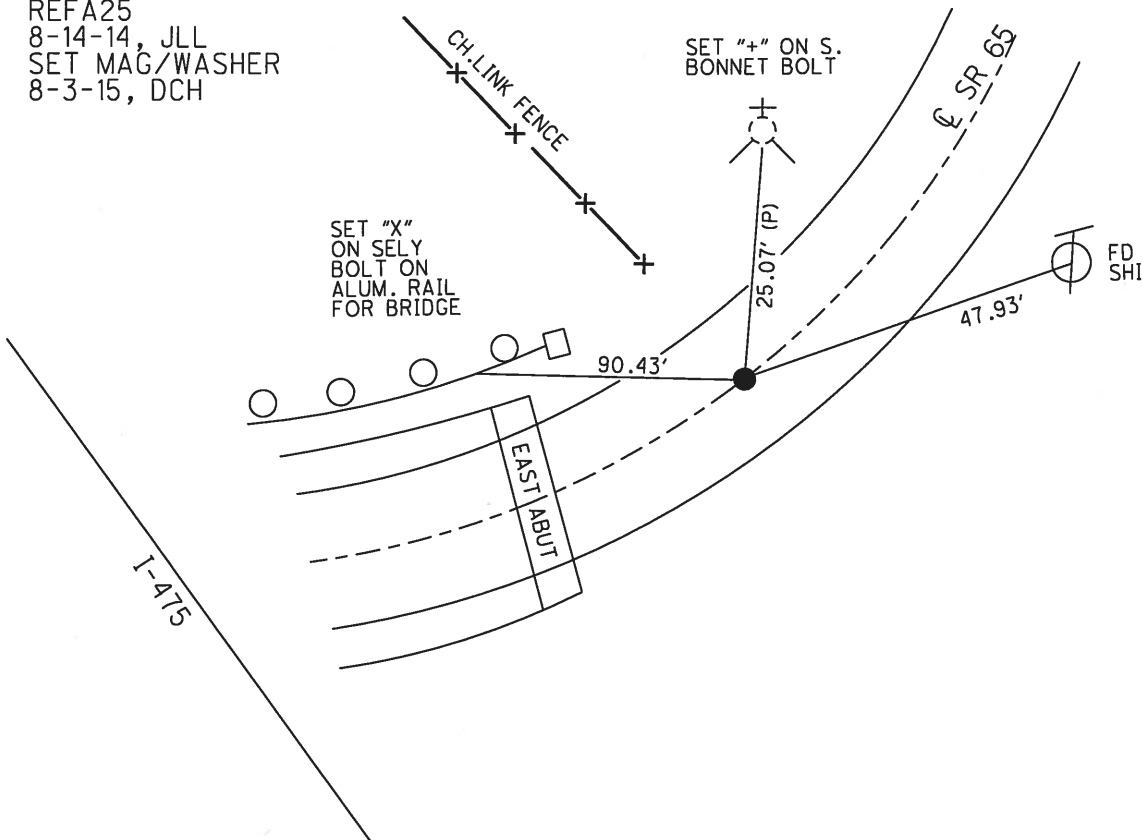
O.D.O.T. DISTRICT 2 SURVEY OFFICE (USE ONLY)

PERSONNEL _____ REFERENCE NO. 25 A SHEET 41 OF 44
 NOTES LEU DATE 08-14-14 ROUTE SR 65
 H.C. HOMAN WEATHER SUNNY COUNTY WOOD
 R.C. WESTFALL TEMP. 65°F TOWNSHIP PERRYSBURG
 _____ SECTION RT 61
 _____ T 7 N R 10 E

TYPE MONUMENT P.K.NAIL
~~ON SURFACE~~ - BELOW 2"
~~LEFT~~ - Q PAV'T - RIGHT 1.3"
9.2' TO RT EDGE PAVEMENT
 S.L.M. 818+95.83
 Grid: Northing: 685155.319 Easting: 1645852.655



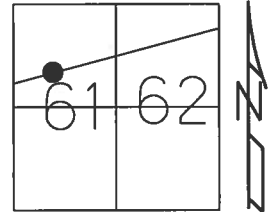
RECORD:
 SLM 816+90
 FD NAIL
 STA. 816+48.5
 11/5/84
 FD P.K./WASHER
 5/23/95, SAH
 SET P.K./WASHER
 8-8-95, SAH
 FD P.K.NAIL
 2" DOWN
 REFA25
 8-14-14, JLL
 SET MAG/WASHER
 8-3-15, DCH



O.D.O.T. DISTRICT 2 SURVEY OFFICE (USE ONLY)

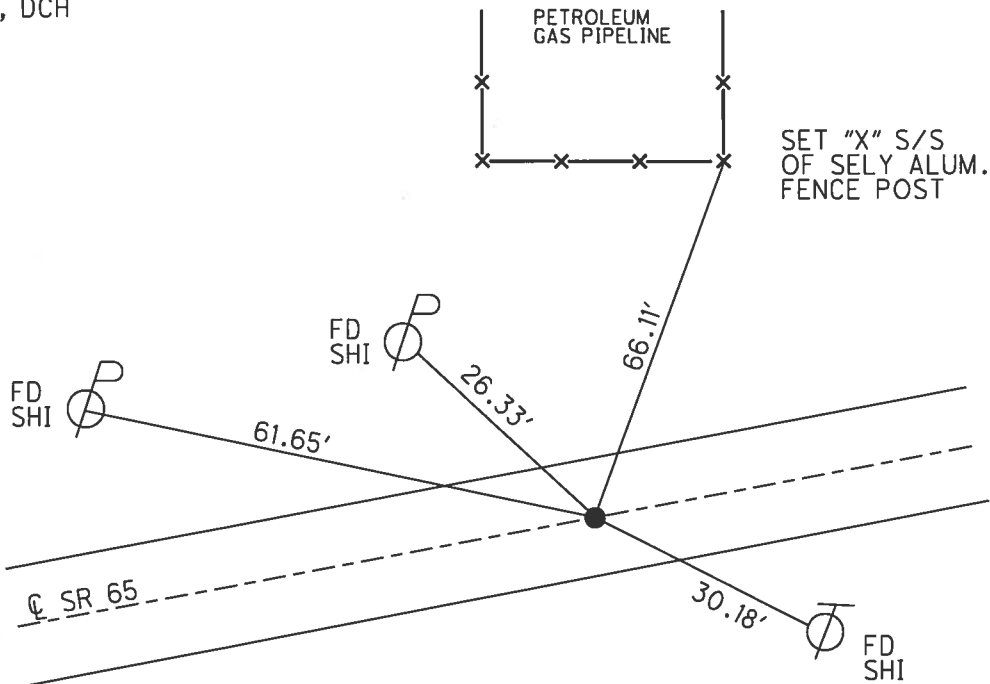
PERSONNEL _____ REFERENCE NO. 25 B SHEET 42 OF 44
 NOTES LEU DATE 08-14-14 ROUTE SR 65
 H.C. HOMAN WEATHER SUNNY COUNTY WOOD
 R.C. WESTFALL TEMP. 65°F TOWNSHIP PERRYSBURG
 SECTION 61
 T 7 N R 10 E

TYPE MONUMENT P.K.NAIL
 ON SURFACE - ~~BELOW~~ ON _____
~~LEFT~~ - CL PAV'T - RIGHT 0.7'
10.5' TO RT EDGE PAVEMENT
 S.L.M. 820+72.62



Grid: Northing: 685225.978 Easting: 1646014.710

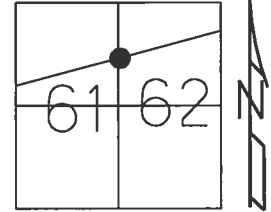
RECORD:
 SLM 818+69
 FD P.K./WASHER
 5/19/95, SAH
 SET P.K./WASHER
 8-8-95, SAH
 FD P.K.NAIL
 REFB25
 9/21/12, SAH
 08-14-14, JLL
 SET MAG/WASHER
 8-3-15, DCH



O.D.O.T. DISTRICT 2 SURVEY OFFICE (USE ONLY)

PERSONNEL _____ REFERENCE NO. 26 SHEET 43 OF 44
 NOTES LEU DATE 8-14-14 ROUTE SR 65
 H.C. HOMAN WEATHER SUNNY COUNTY WOOD
 R.C. WESTFALL TEMP. 70°F TOWNSHIP PERRYSBURG
 SECTION RT 62
 T 7 N R 10 E

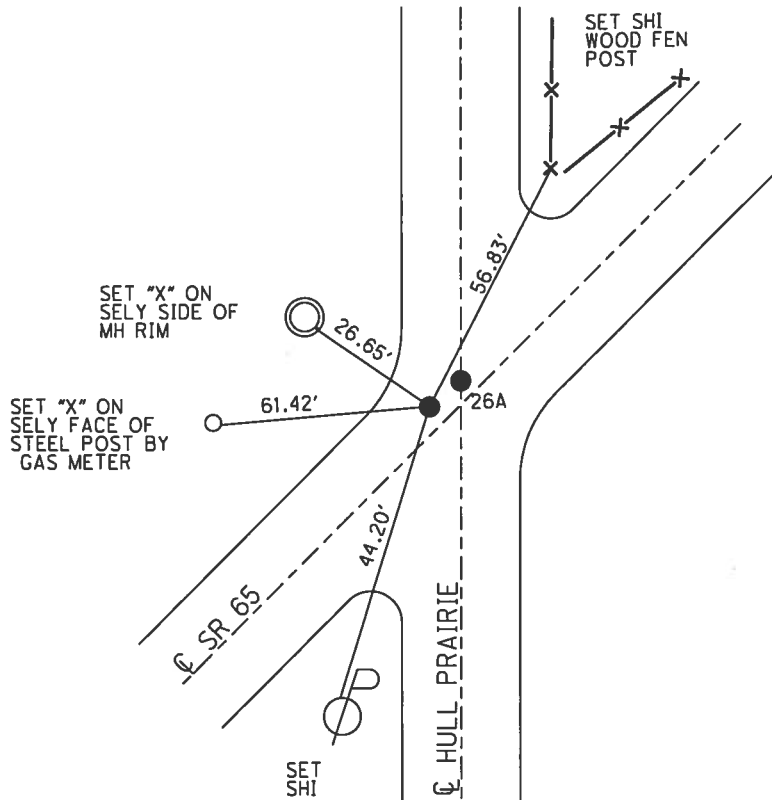
TYPE MONUMENT R.R.SPIKE
~~ON SURFACE~~ - BELOW 3"
 LEFT - CL PAV'T - ~~RIGHT~~ 2.7'
9.6' TO LT EDGE PAVEMENT
 S.L.M. 829+95.04



Grid: Northing: 685594.776 Easting: 1646860.198

NOTE: DIST. 26-26A= 0.96'

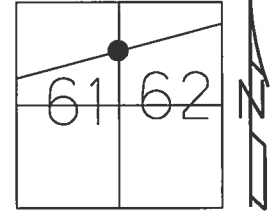
RECORD: P.I.
 STA. 827+48.71
 FD R.R.SPIKE
 ORIGIN UNKNOWN
 $\Delta=7^{\circ}31'20''$
 FD P.K./WASHER
 5/19/95, SAH
 SET PK/WASHER
 8-8-95, SAH
 FD P.K.SHANK
 REF26
 9/21/12, SAH
 FD P.K./WASHER
 REF26
 8-14-14, JLL
 SET MAG/WASHER
 8-03-15, JLL



O.D.O.T. DISTRICT 2 SURVEY OFFICE (USE ONLY)

PERSONNEL _____ REFERENCE NO. 26 AB SHEET 44 OF 44
 NOTES LEU DATE 08-14-14 ROUTE SR 65
 H.C. HOMAN WEATHER SUNNY COUNTY WOOD
 R.C. WESTFALL TEMP. 70°F TOWNSHIP PERRYSBURG
 SECTION RT 62
 T 7 N R 10 E

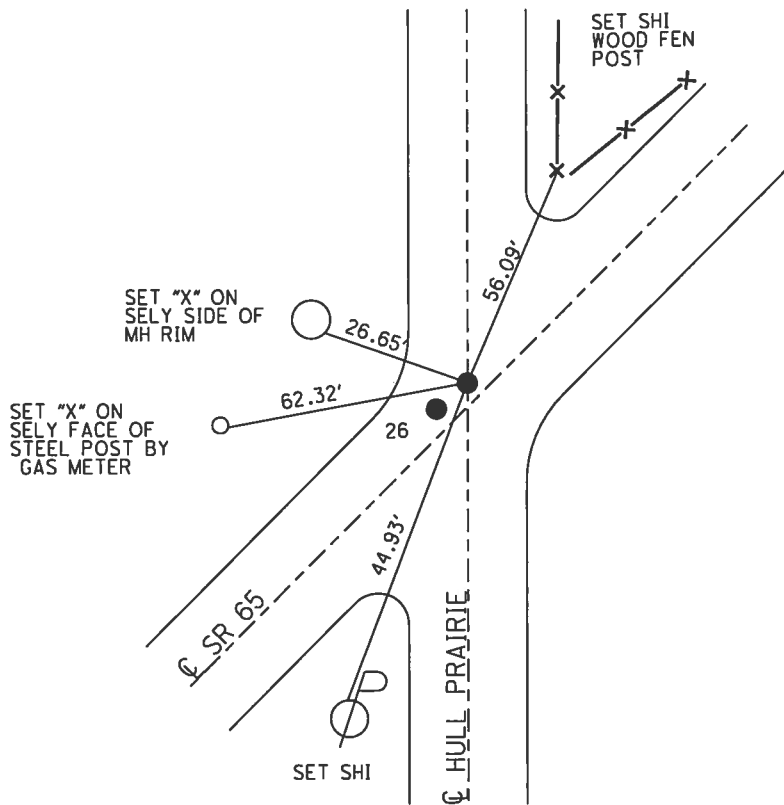
TYPE MONUMENT P.K./WASHER
~~ON SURFACE~~ - BELOW 3"
 LEFT - CL PAV'T - ~~RIGHT~~ 2.7'
9.6 TO LT EDGE PAVEMENT
 S.L.M. 829+96



Grid: Northing: 685595.141 Easting: 1646861.046

NOTE: DIST. 26-26A= 0.96'

- RECORD:
 FD P.K.NAIL
 FD P.K./WASHER
 5/19/95, SAH
 SET P.K./WASHER
 8-8-95, SAH
 FD P.K.SHANK
 REFA26
 9/21/12, SAH
 FD P.K./WASHER
 REFA26
 8-14-14, JLL
 SET MAG/WASHER
 08-03-15, JLL

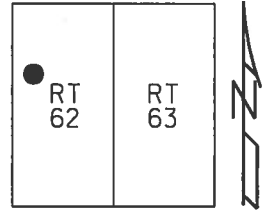


O.D.O.T. DISTRICT 2 SURVEY OFFICE (USE ONLY)

PERSONNEL _____ REFERENCE NO. 26 A SHEET 1 OF 25

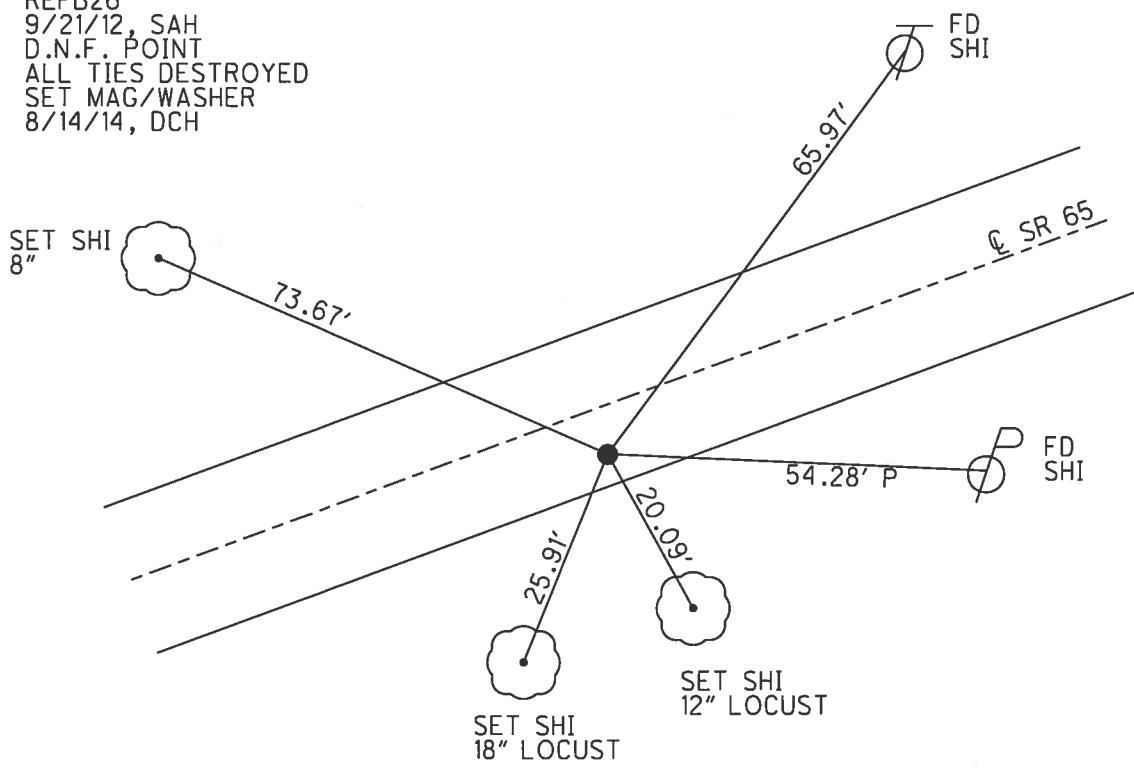
NOTES BARNHISEL DATE 5/19/95 ROUTE SR 65
 H.C. CORDES WEATHER SUNNY COUNTY WOOD
 R.C. BARNHISEL TEMP. 78° TOWNSHIP PERRYSBURG
 SECTION RT 62
 T 7 N R 10 E

TYPE MONUMENT P.K./WASHER
 ON SURFACE - ~~BELOW~~ ON _____
~~LEFT~~ - ℄ PAV'T - RIGHT 6.7'
2.9' TO RT EDGE PAVEMENT
 S.L.M. 834+39.41



Grid: Northing: 685717.762 Easting: 1647287.211

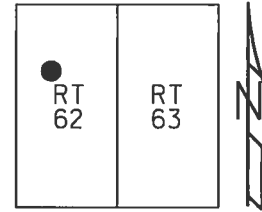
RECORD: P.I.
 STA. 831+92.47
 $\Delta = 8^\circ 18' 40''$ LT
 FD P.K.NAIL
 FD P.K./WASHER
 5/19/95, MB
 SET P.K./WASHER
 8/8/95, SAH
 FD P.K.NAIL
 REFB26
 9/21/12, SAH
 D.N.F. POINT
 ALL TIES DESTROYED
 SET MAG/WASHER
 8/14/14, DCH



O.D.O.T. DISTRICT 2 SURVEY OFFICE (USE ONLY)

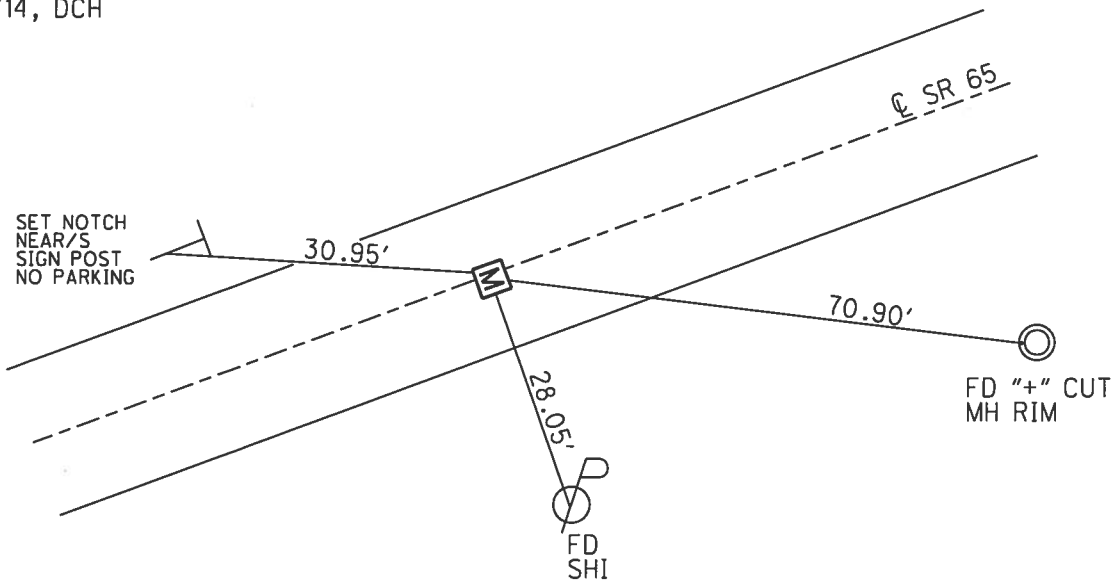
PERSONNEL _____ REFERENCE NO. 26 B SHEET 2 OF 25
 NOTES LEU DATE 8/14/14 ROUTE SR 65
 H.C. HOMAN WEATHER SUNNY COUNTY WOOD
 R.C. WESTFALL TEMP. 70° TOWNSHIP PERRYSBURG
 _____ SECTION RT 62
 _____ T 7 N R 10 E

TYPE MONUMENT MONBOX
 ON SURFACE - ~~BELOW~~ ON
~~LEFT~~ - C PAV'T - RIGHT 0.5'
9.4' TO RT EDGE PAVEMENT
 S.L.M. 840+45.17



Grid: Northing: 685967.590 Easting: 1647839.470

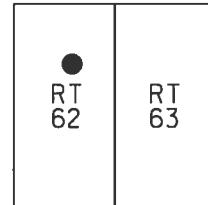
RECORD: P.I.
 STA. 837+98.58
 $\Delta = 2^\circ 43' RT$
 FD P.K.NAIL
 FD P.K./WASHER
 5/19/95, MB
 SET P.K./WASHER
 8/8/95, SAH
 FD MONBOX
 COULD NOT OPEN
 REFC26
 9/21/12, SAH
 SET "+" W/DIMPLE
 ON LID
 REFB26
 8/14/14, DCH



O.D.O.T. DISTRICT 2 SURVEY OFFICE (USE ONLY)

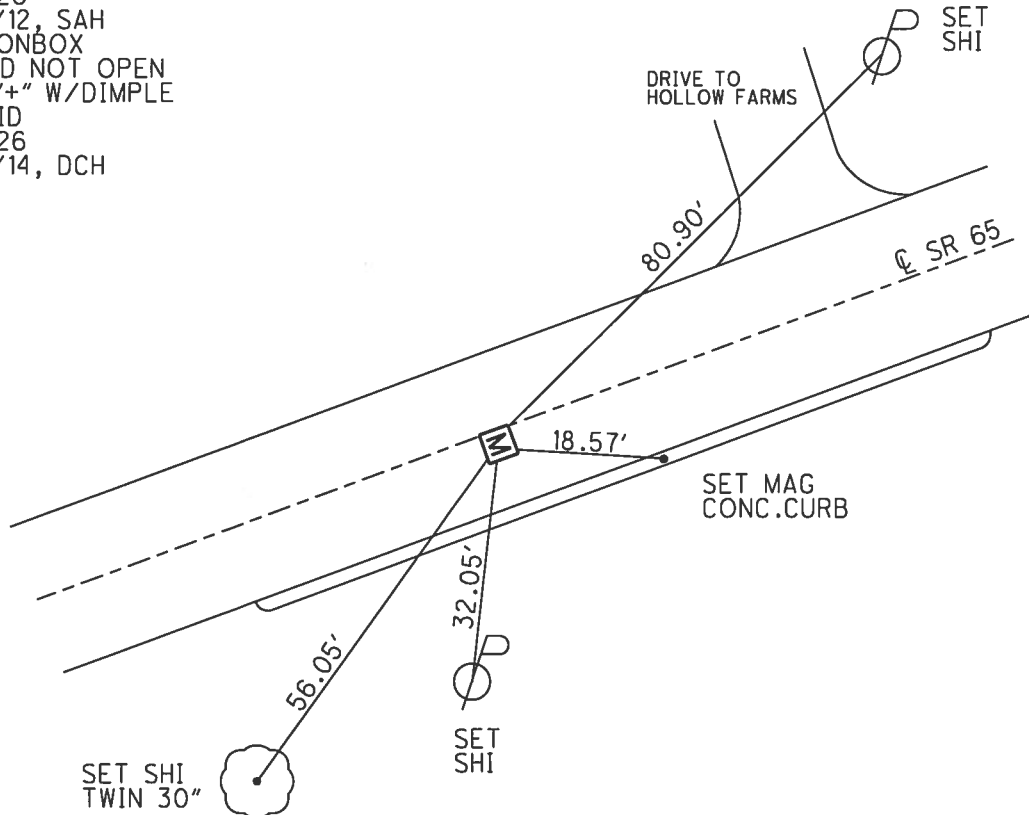
PERSONNEL _____ REFERENCE NO. 26 C SHEET 3 OF 25
 NOTES LEU DATE 8/14/14 ROUTE SR 65
 H.C. HOMAN WEATHER SUNNY COUNTY WOOD
 R.C. WESTFALL TEMP. 70° TOWNSHIP PERRYSBURG
 SECTION RT 62
 T 7 N R 10 E

TYPE MONUMENT MONBOX
 ON SURFACE - ~~BELOW~~ ON _____
~~LEFT~~ - CL PAV'T - RIGHT 1'
8.7' TO LT EDGE PAVEMENT
 S.L.M. 844+19.03



Grid: Northing: 686103.410 Easting: 1648187.780

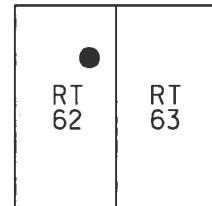
RECORD: P.I.
 STA. 841+74.31
 $\Delta = 5^\circ 36' 20''$ RT
 FD P.K./WASHER
 5/19/95, MB
 SET P.K./WASHER
 8/8/95, SAH
 FD P.K.NAIL
 REFD26
 9/21/12, SAH
 FD MONBOX
 COULD NOT OPEN
 SET "+" W/DIMPLE
 ON LID
 REFC26
 8/14/14, DCH



O.D.O.T. DISTRICT 2 SURVEY OFFICE (USE ONLY)

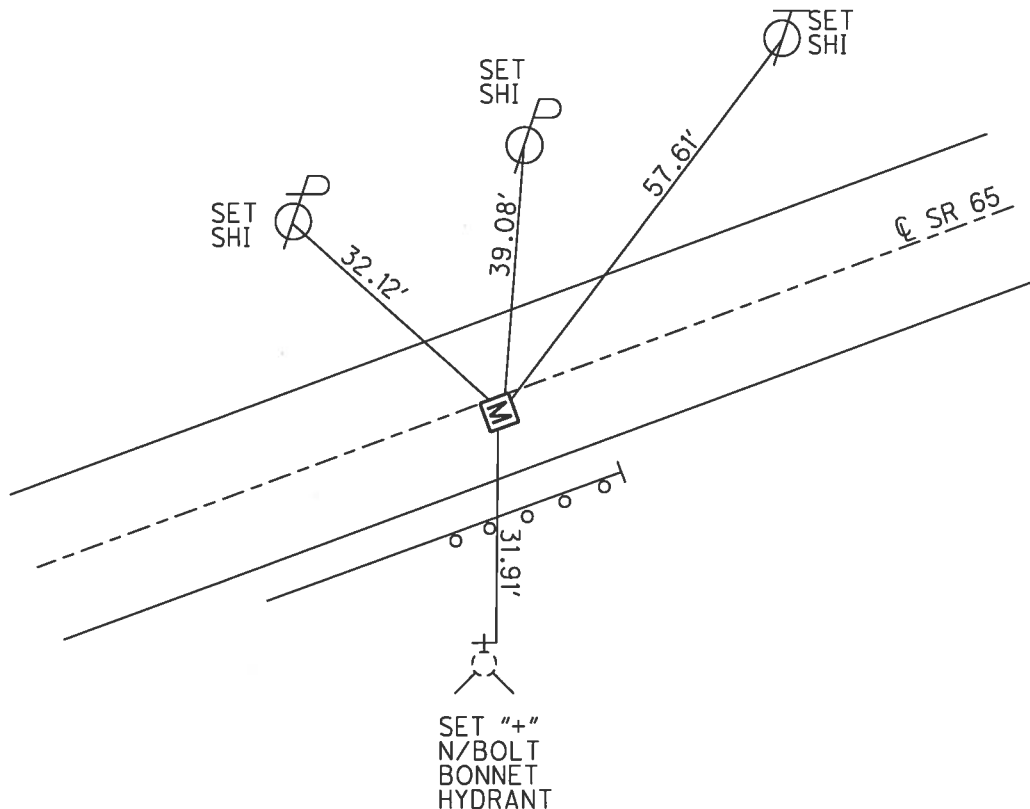
PERSONNEL _____ REFERENCE NO. 26 D SHEET 4 OF 25
 NOTES LEU DATE 8/14/14 ROUTE SR 65
 H.C. HOMAN WEATHER SUNNY COUNTY WOOD
 R.C. WESTFALL TEMP. 70° TOWNSHIP PERRYSBURG
 _____ SECTION RT 62
 _____ T 7 N R 10 E

TYPE MONUMENT MONBOX
 ON SURFACE - ~~BELOW~~ ON _____
~~LEFT~~ - CL PAV'T - RIGHT 1'
8.7' TO LT EDGE PAVEMENT
 S.L.M. 845+13.97



Grid: Northing: 686131.867 Easting: 1648278.353

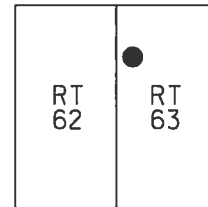
RECORD:
 CORP.LINE
 FD MONBOX
 REFE26
 9/21/12, SAH
 FD MONBOX
 REFD26
 8/14/14, DCH



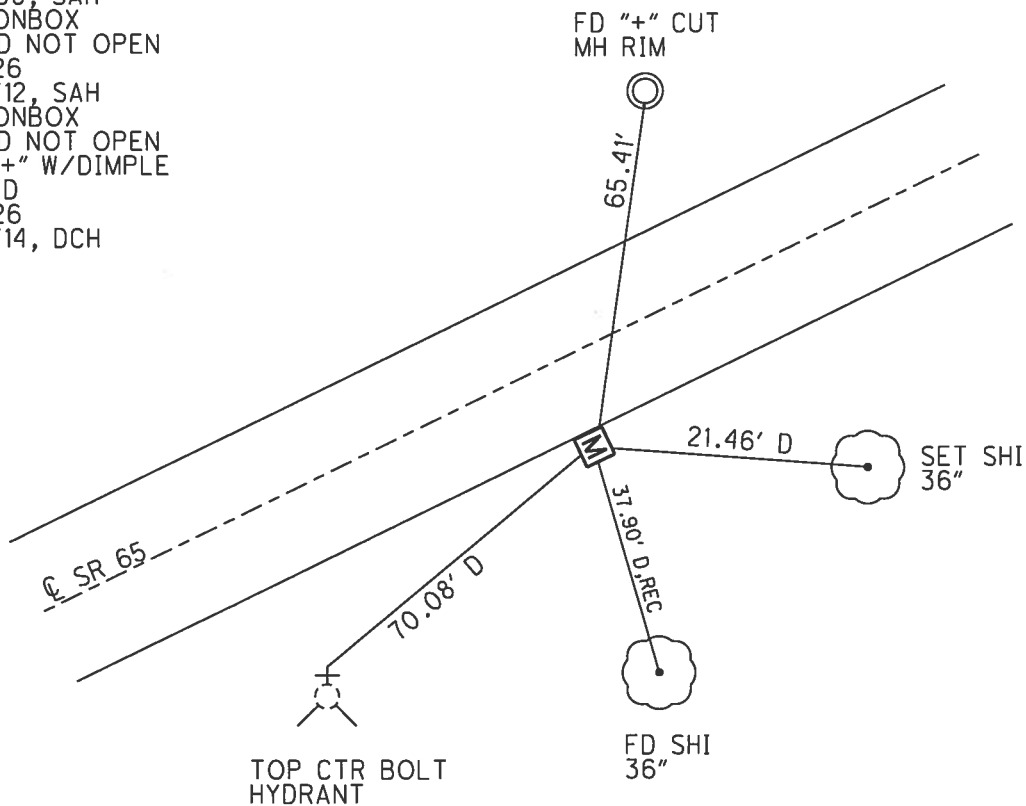
O.D.O.T. DISTRICT 2 SURVEY OFFICE (USE ONLY)

PERSONNEL _____ REFERENCE NO. 26 F SHEET 5 OF 25
 NOTES LEU DATE 8/14/14 ROUTE SR 65
 H.C. HOMAN WEATHER SUNNY COUNTY WOOD
 R.C. WESTFALL TEMP. 75° TOWNSHIP PERRYSBURG
 SECTION RT 63
 T 7 N R 10 E

TYPE MONUMENT MONBOX
 ON SURFACE - ~~BELOW~~ ON _____
~~LEFT~~ - ☉ PAV'T - RIGHT 11.4'
 2' RT TO RT EDGE PAVEMENT
 S.L.M. 848+74.69
 Grid: Northing: 686231.465 Easting: 1648625.059



RECORD: P.I.
 STA. 846+28.7
 $\Delta = 20^\circ 00' \text{ LT}$
 FD P.K./WASHER
 5/19/95, MB
 SET P.K./WASHER
 8/8/95, SAH
 FD MONBOX
 COULD NOT OPEN
 REFF26
 9/21/12, SAH
 FD MONBOX
 COULD NOT OPEN
 SET "+" W/DIMPLE
 ON LID
 REFE26
 8/14/14, DCH



O.D.O.T. DISTRICT 2 SURVEY OFFICE (USE ONLY)

PERSONNEL _____ REFERENCE NO. 26 G SHEET 6 OF 25

NOTES LEU DATE 8/19/14 ROUTE SR 65
 H.C. WESTFALL WEATHER SUNNY COUNTY WOOD
 R.C. RHOADES TEMP. 70° TOWNSHIP PERRYSBURG
 SECTION RT 63
 T 7 N R 10 E

TYPE MONUMENT P.K.NAIL

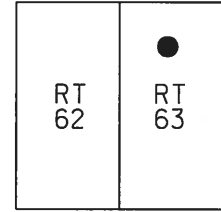
~~ON SURFACE~~ - BELOW 3"

LEFT - CL PAV'T - ~~RIGHT~~ 1.5'

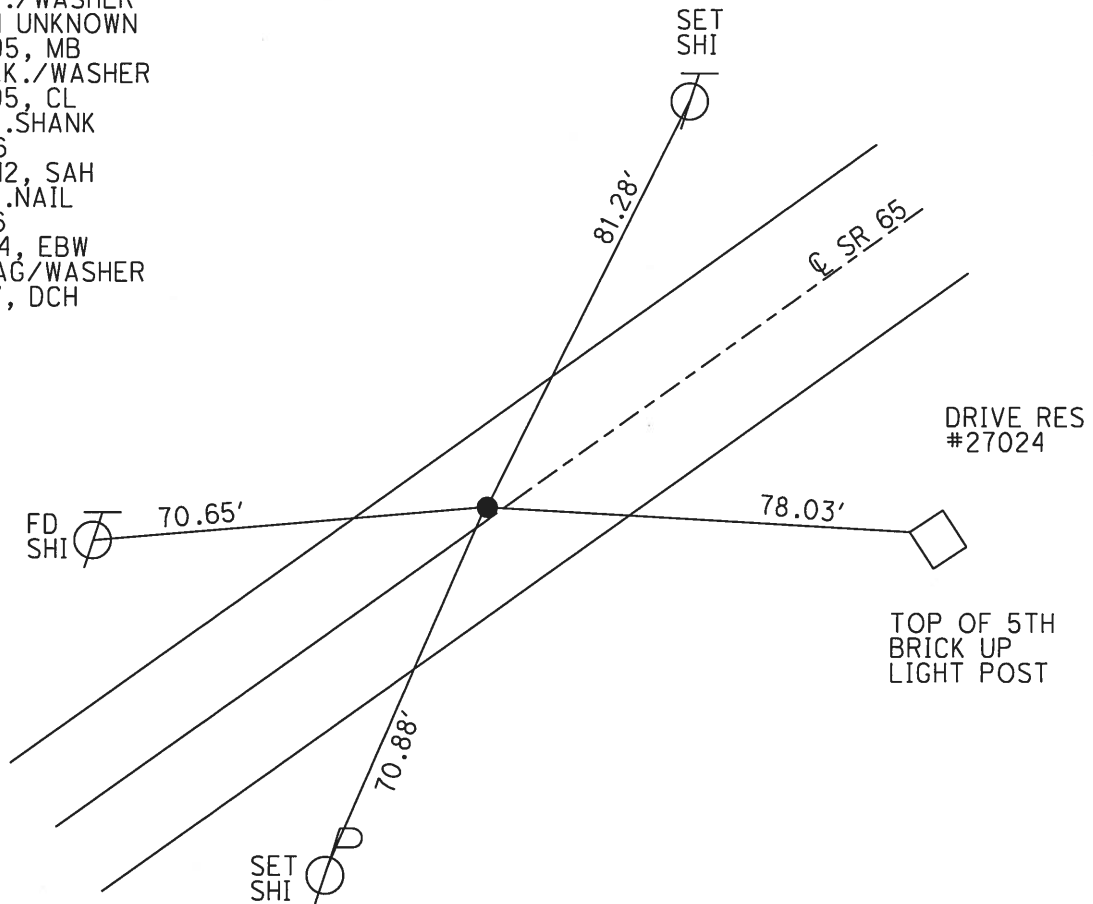
9.1' TO LT EDGE PAVEMENT

S.L.M. 850+48.42

Grid: Northing: 686333.602 Easting: 1648765.595



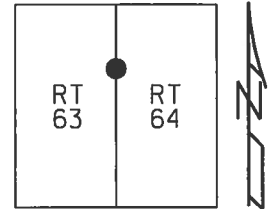
RECORD:
 STA. 848+41
 FD P.K./WASHER
 ORIGIN UNKNOWN
 5/19/95, MB
 SET P.K./WASHER
 8/15/95, CL
 FD P.K.SHANK
 REFG26
 9/24/12, SAH
 FD P.K.NAIL
 REFF26
 8/19/14, EBW
 SET MAG/WASHER
 6/8/17, DCH



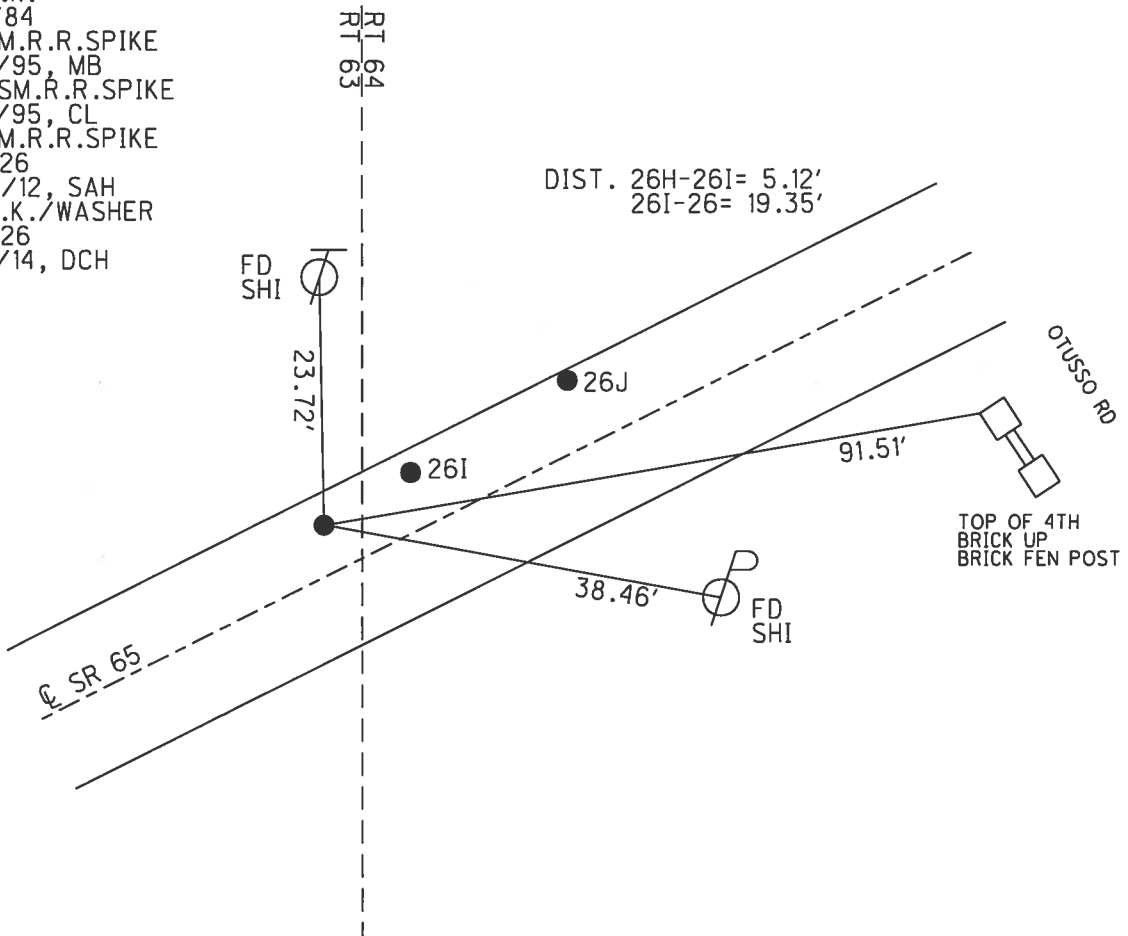
O.D.O.T. DISTRICT 2 SURVEY OFFICE (USE ONLY)

PERSONNEL _____ REFERENCE NO. 26 H SHEET 7 OF 25
 NOTES LEU DATE 8/19/14 ROUTE SR 65
 H.C. WESTFALL WEATHER SUNNY COUNTY WOOD
 R.C. RHOADES TEMP. 70° TOWNSHIP PERRYSBURG
 _____ SECTION RT 63
 _____ T 7 N R 10 E

TYPE MONUMENT P.K./WASHER
 ON SURFACE - ~~BELOW~~ ON _____
 LEFT - CL PAV'T - ~~RIGHT~~ 9.7'
3.2' TO LT EDGE PAVEMENT
 S.L.M. 860+11.08
 Grid: Northing: 686899.759 Easting: 1649544.162



RECORD: P.I.
 STA. 857+89.62
 $\Delta = 10^\circ 20' 20''$
 FD P.K.
 11/5/84
 FD SM.R.R.SPIKE
 5/19/95, MB
 SET SM.R.R.SPIKE
 8/15/95, CL
 FD SM.R.R.SPIKE
 REFH26
 9/24/12, SAH
 FD P.K./WASHER
 REFG26
 8/19/14, DCH

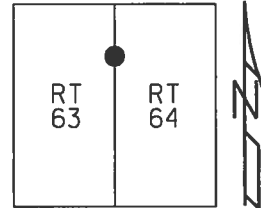


O.D.O.T. DISTRICT 2 SURVEY OFFICE (USE ONLY)

PERSONNEL _____ REFERENCE NO. 26 I SHEET 8 OF 25

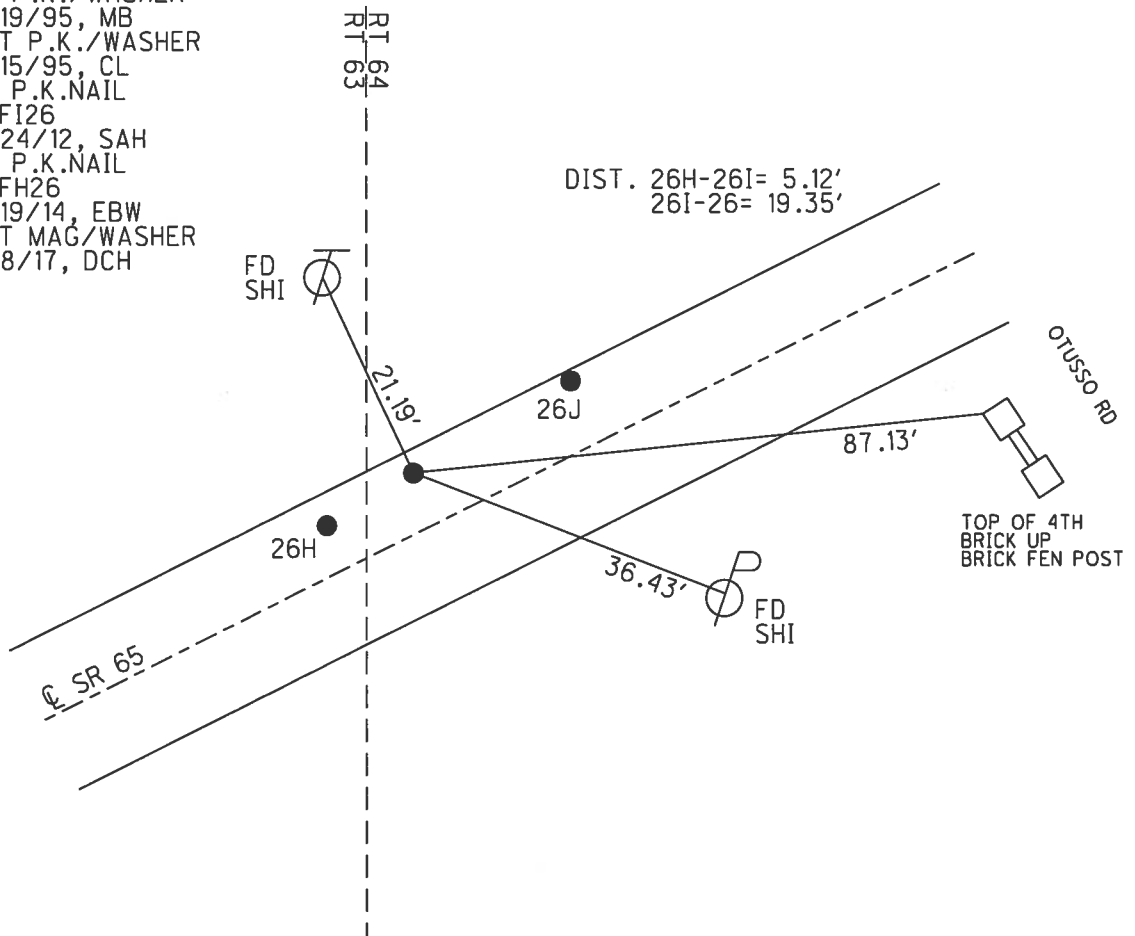
NOTES LEU DATE 8/19/14 ROUTE SR 65
 H.C. WESTFALL WEATHER SUNNY COUNTY WOOD
 R.C. RHOADES TEMP. 70° TOWNSHIP PERRYSBURG
 SECTION RT 64
T 7 N R 10 E

TYPE MONUMENT P.K.NAIL
 ON SURFACE - ~~BELOW~~ ON _____
 LEFT - ☉ PAV'T - ~~RIGHT~~ 10.9'
2.5' TO LT EDGE PAVEMENT
 S.L.M. 860+16.18



Grid: Northing: 686902.808 Easting: 1649548.255

RECORD:
 FD P.K./WASHER
 11/5/84
 FD P.K./WASHER
 5/19/95, MB
 SET P.K./WASHER
 8/15/95, CL
 FD P.K.NAIL
 REF126
 9/24/12, SAH
 FD P.K.NAIL
 REFH26
 8/19/14, EBW
 SET MAG/WASHER
 6/8/17, DCH



O.D.O.T. DISTRICT 2 SURVEY OFFICE (USE ONLY)

PERSONNEL _____ REFERENCE NO. 26 J SHEET 9 OF 25

NOTES LEU DATE 8/19/14 ROUTE SR 65
 H.C. WESTFALL WEATHER SUNNY COUNTY WOOD
 R.C. RHOADES TEMP. 70° TOWNSHIP PERRYSBURG
 _____ SECTION RT 64
 _____ T 7 N R 10 E

TYPE MONUMENT SM.R.R.SPIKE

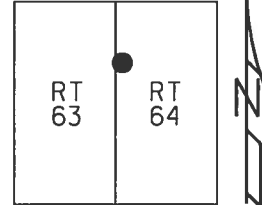
ON SURFACE - ~~BELOW~~ ON _____

LEFT - ☉ PAV'T - ~~RIGHT~~ 12.0'

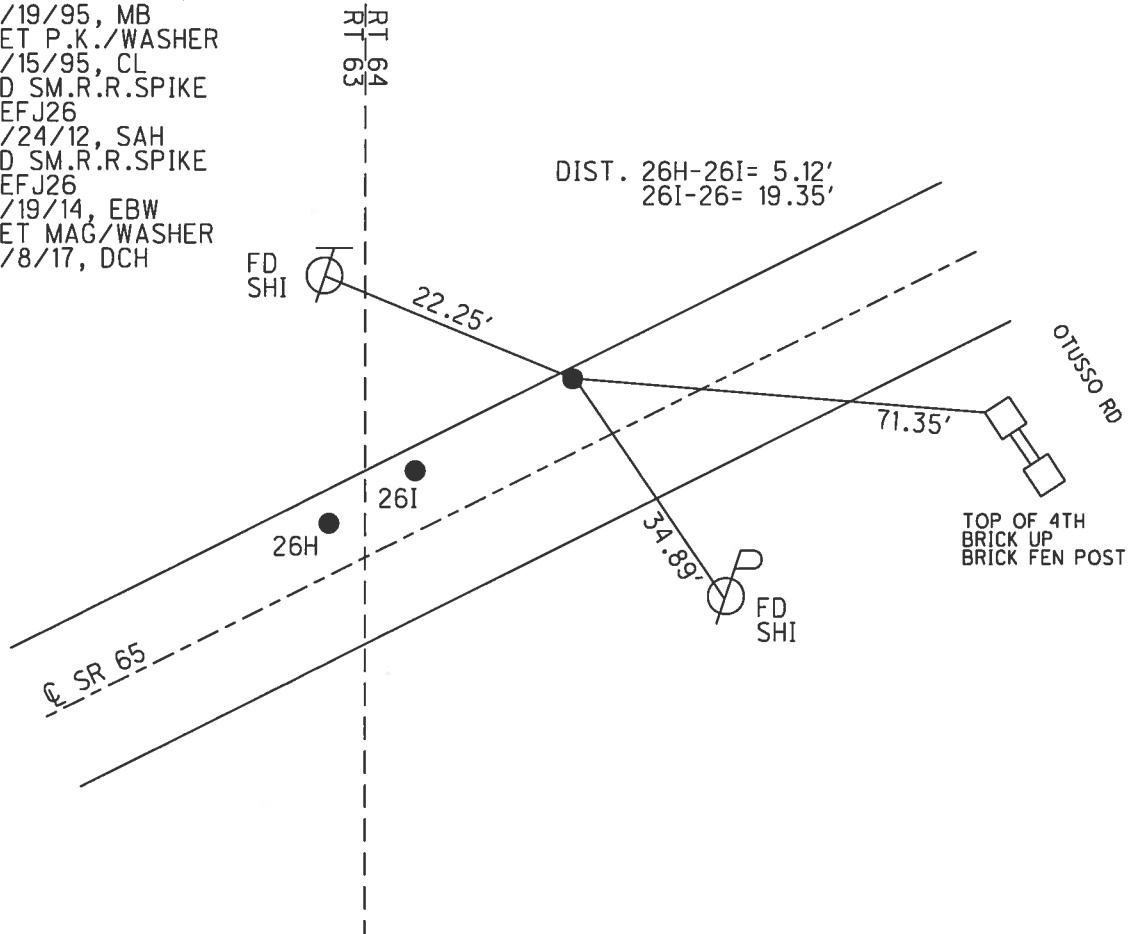
0.18' TO LT EDGE PAVEMENT

S.L.M. 860+35.58

Grid: Northing: 686914.191 Easting: 1649563.962



RECORD:
 FD P.K./WASHER
 11/5/84
 FD P.K./WASHER
 5/19/95, MB
 SET P.K./WASHER
 8/15/95, CL
 FD SM.R.R.SPIKE
 REFJ26
 9/24/12, SAH
 FD SM.R.R.SPIKE
 REFJ26
 8/19/14, EBW
 SET MAG/WASHER
 6/8/17, DCH



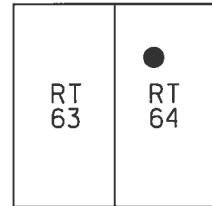
O.D.O.T. DISTRICT 2 SURVEY OFFICE (USE ONLY)

PERSONNEL _____ REFERENCE NO. 26 K SHEET 10 OF 25

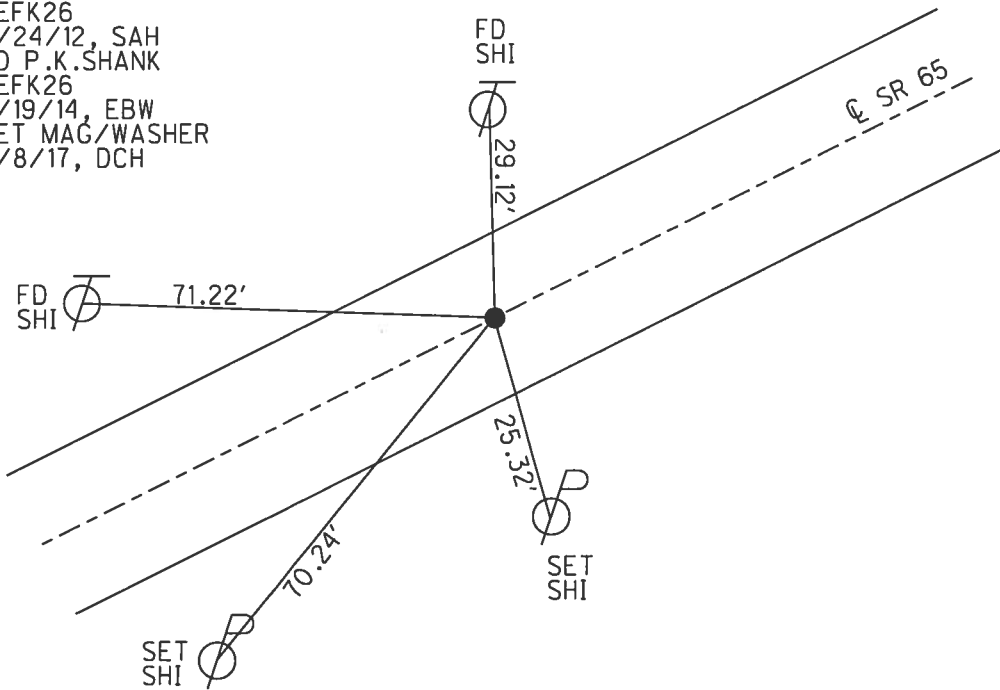
NOTES LEU DATE 8/19/14 ROUTE SR 65
 H.C. WESTFALL WEATHER SUNNY COUNTY WOOD
 R.C. RHOADES TEMP. 70° TOWNSHIP PERRYSBURG
 SECTION RT 64
 T 7 N R 10 E

TYPE MONUMENT P.K.SHANK
 ON SURFACE - ~~BELOW~~ ON
 LEFT - CL PAV'T - RIGHT ON
11.0' TO RT EDGE PAVEMENT
 S.L.M. 863+45.66

Grid: Northing: 687048.538 Easting: 1649843.424




RECORD: P.O.T.
 STA. 860+99.72
 FD LG.R.R.SPIKE
 11/5/84
 FD P.K./WASHER
 ATOP LG.R.R.SPIKE
 3" DOWN
 5/19/95, MB
 SET P.K./WASHER
 8/15/95, CL
 FD P.K./WASHER
 REFK26
 9/24/12, SAH
 FD P.K.SHANK
 REFK26
 8/19/14, EBW
 SET MAG/WASHER
 6/8/17, DCH



O.D.O.T. DISTRICT 2 SURVEY OFFICE (USE ONLY)

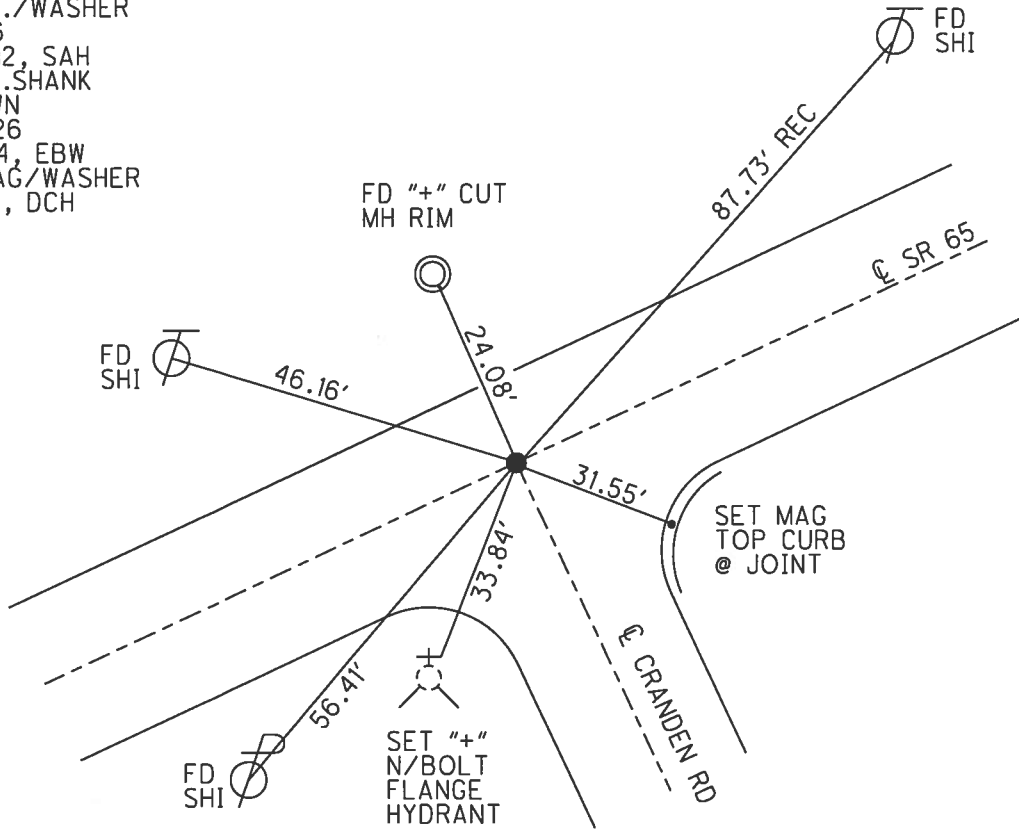
PERSONNEL _____ REFERENCE NO. 26 L SHEET 11 OF 25
 NOTES LEU DATE 8/19/14 ROUTE SR 65
 H.C. WESTFALL WEATHER SUNNY COUNTY WOOD
 R.C. RHOADES TEMP. 70° TOWNSHIP PERRYSBURG
 _____ SECTION RT 64
 _____ T 7 N R 10 E

TYPE MONUMENT P.K.SHANK
~~ON SURFACE~~ - BELOW 3"
~~LEFT~~ - CL PAV'T - RIGHT 0.5'
10.9' TO LT EDGE PAVEMENT
 S.L.M. 865+48.62



Grid: Northing: 687136.592 Easting: 1650026.290

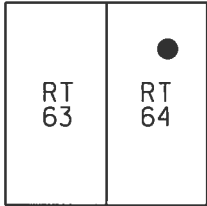
RECORD: P.O.T.
 STA. 863+02.79
 FD P.K./WASHER
 5/19/95, MB
 SET P.K./WASHER
 8/15/95, CL
 FD P.K./WASHER
 REFL26
 9/24/12, SAH
 FD P.K.SHANK
 3" DOWN
 REFGG26
 8/19/14, EBW
 SET MAG/WASHER
 6/8/17, DCH



O.D.O.T. DISTRICT 2 SURVEY OFFICE (USE ONLY)

PERSONNEL _____ REFERENCE NO. 26 N SHEET 12 OF 25
 NOTES LEU DATE 8/19/14 ROUTE SR 65
 H.C. WESTFALL WEATHER SUNNY COUNTY WOOD
 R.C. RHOADES TEMP. 72° TOWNSHIP PERRYSBURG
 _____ SECTION RT 64
 _____ T 7 N R 10 E

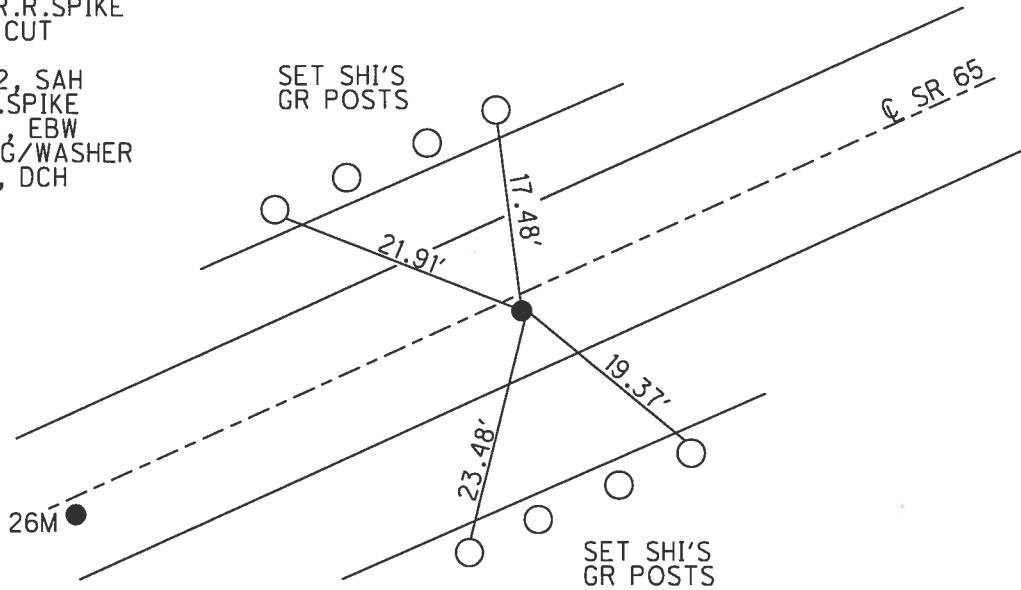
TYPE MONUMENT R.R.SPIKE
 ON SURFACE - ~~BELOW~~ ON _____
~~LEFT~~ - CL PAV'T - RIGHT 1.7'
8.3' TO RT EDGE PAVEMENT
 S.L.M. 870+64.49



Grid: Northing: 687360.177 Easting: 1650491.196

RECORD: P.O.T.
 STA. 868+18.86
 FD P.K.NAIL
 5/10/84, CL
 SET P.K./WASHER
 11/5/84, CL
 PIPE CONSTRUCTION
 DESTROYED POINT
 AND TIES, 5/19/95
 FD LG.R.R.SPIKE
 W/ "+" CUT
 REFN26
 9/24/12, SAH
 FD R.R.SPIKE
 8/19/14, EBW
 SET MAG/WASHER
 6/8/17, DCH

DIST. 26M-26N= 180.61'

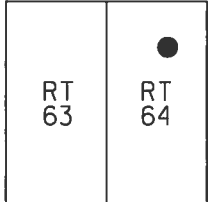


REF 26 M
 ORIGIN UNKNOWN
 FD LR.R.R.SPIKE
 W/ "+" CUT
 REF26
 9/24/12, SAH
 STA. 686+83.88
 N: 687281.755
 E: 1650328.498

O.D.O.T. DISTRICT 2 SURVEY OFFICE (USE ONLY)

PERSONNEL _____ REFERENCE NO. 26 P SHEET 13 OF 25
 NOTES LEU DATE 8/19/14 ROUTE SR 65
 H.C. WESTFALL WEATHER SUNNY COUNTY WOOD
 R.C. RHOADES TEMP. 72° TOWNSHIP PERRYSBURG
 SECTION RT 64
 T 7 N R 10 E

TYPE MONUMENT P.K./WASHER
 ON SURFACE - ~~BELOW~~ ON
~~LEFT~~ - CL PAV'T - RIGHT 2.5'
7.4' TO RT EDGE PAVEMENT
 S.L.M. 873+08.44



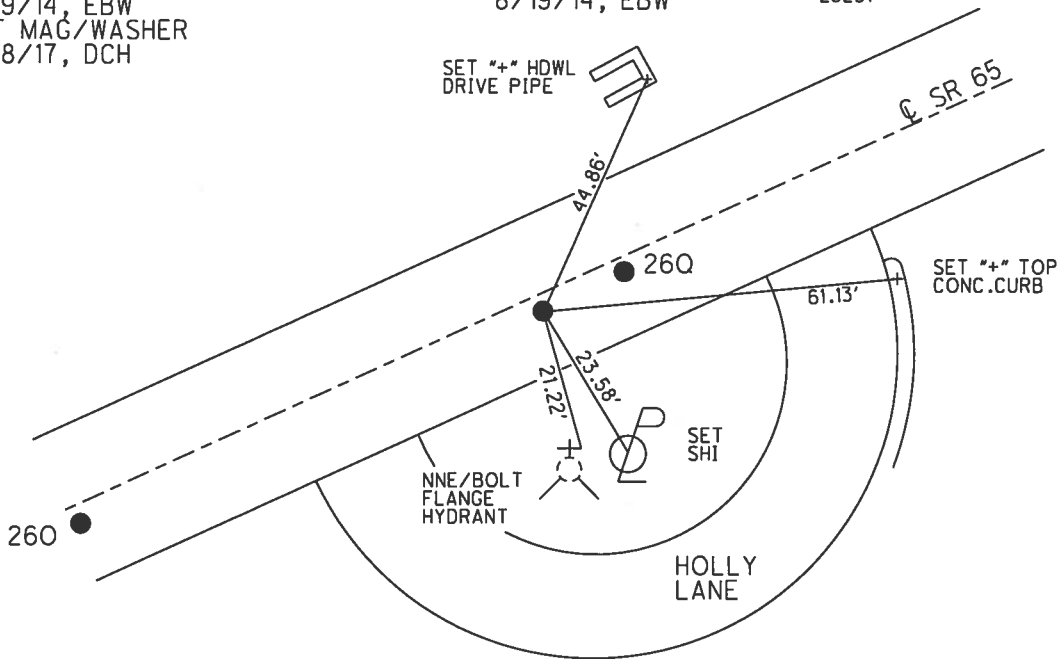
Grid: Northing: 687465.901 Easting: 1650711.042

RECORD:
 STA. 871+02
 FD CONC.NAIL
 5/10/84, SAH
 SET P.K./WASHER
 8/15/95, CL
 FD P.K./WASHER
 REFP26
 9/24/12, SAH
 FD P.K./WASHER
 REF126
 8/19/14, EBW
 SET MAG/WASHER
 6/18/17, DCH

REF 26 O
 ORIGIN UNKNOWN
 FD LR.R.R.SPIKE
 W/ "+" CUT
 REFO26
 9/24/12, SAH
 STA.871+98.46
 N: 687418.278
 E: 1650611.904

REF 26 Q
 ORIGIN UNKNOWN
 FD LR.R.R.SPIKE
 W/ "+" CUT
 REFQ26
 9/24/12, SAH
 STA.873+18.55
 N: 687470.305
 E: 1650720.142
 FD R.R.SPIKE
 REF101
 8/19/14, EBW

DRIVE RES.
 #28291



DIST. 260-26P= 109.98'
 26P-26Q= 10.11'

O.D.O.T. DISTRICT 2 SURVEY OFFICE (USE ONLY)

PERSONNEL _____ REFERENCE NO. 26 R SHEET 14 OF 25

NOTES LEU DATE 8/19/14 ROUTE SR 65
 H.C. WESTFALL WEATHER SUNNY COUNTY WOOD
 R.C. RHOADES TEMP. 72° TOWNSHIP PERRYSBURG
 SECTION RT 64
T 7 N R 10 E

TYPE MONUMENT MAG NAIL

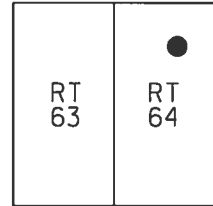
~~ON SURFACE~~ - BELOW 2"

~~LEFT~~ - CL PAV'T - RIGHT 1.7'

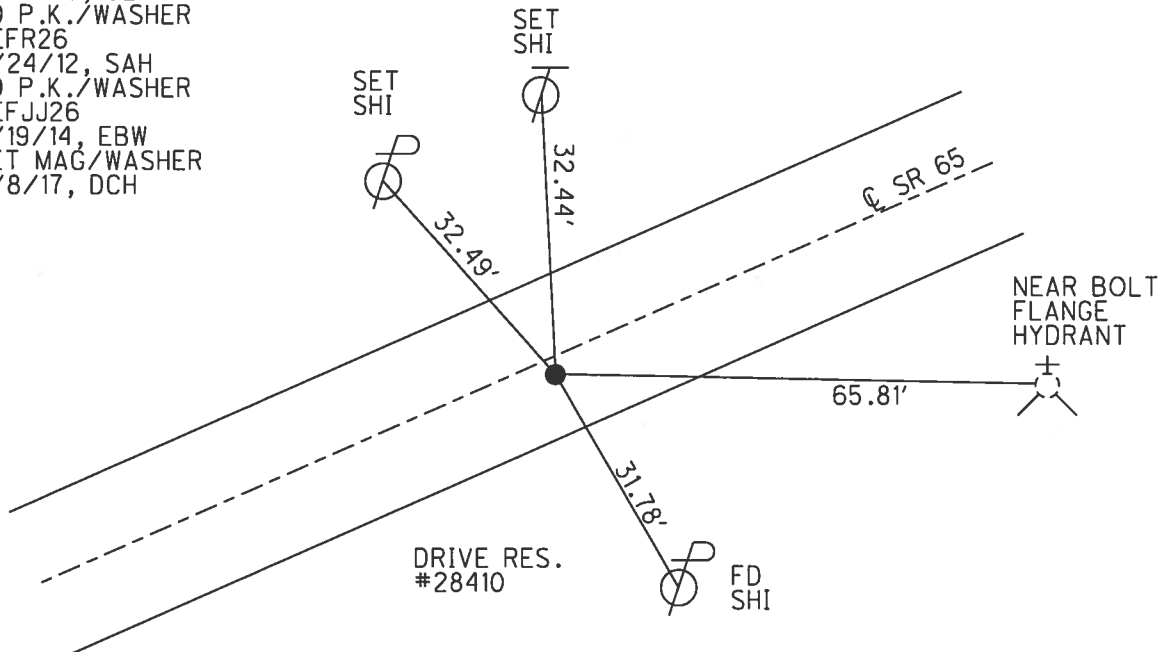
7.9' TO RT EDGE PAVEMENT

S.L.M. 875+58.45

Grid: Northing: 687574.349 Easting: 1650936.303



RECORD: P.I.
 STA. 873+13.01
 $\Delta = 0^\circ 06' 40''$ LT
 FD BOAT SPIKE
 5/10/84, SAH
 FD P.K./WASHER
 5/18/95, SAH
 SET P.K./WASHER
 8/15/95, CL
 FD P.K./WASHER
 REFR26
 9/24/12, SAH
 FD P.K./WASHER
 REFJJ26
 8/19/14, EBW
 SET MAG/WASHER
 6/8/17, DCH

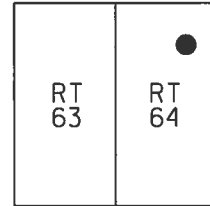


O.D.O.T. DISTRICT 2 SURVEY OFFICE (USE ONLY)

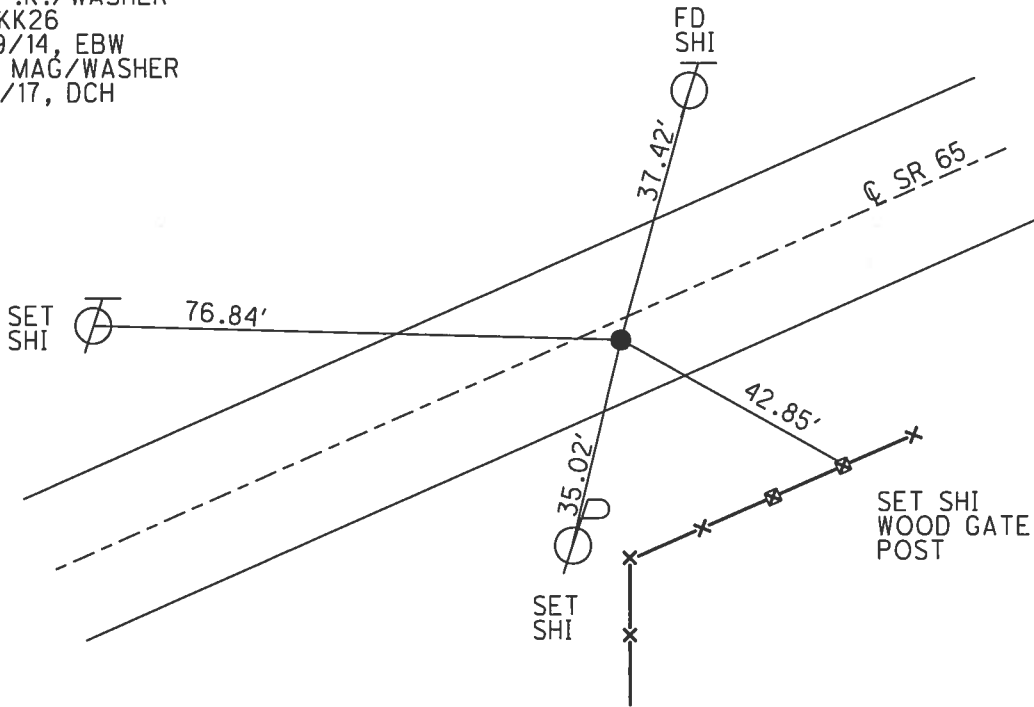
PERSONNEL _____ REFERENCE NO. 26 S SHEET 15 OF 25

NOTES LEU DATE 8/19/14 ROUTE SR 65
 H.C. WESTFALL WEATHER SUNNY COUNTY WOOD
 R.C. RHOADES TEMP. 75° TOWNSHIP PERRYSBURG
 SECTION RT 64
 T 7 N R 10 E

TYPE MONUMENT P.K./WASHER
 ON SURFACE - ~~BELOW~~ ON _____
~~LEFT~~ - CL PAV'T - RIGHT 3'
6.9' TO RT EDGE PAVEMENT
 S.L.M. 882+14.29
 Grid: Northing: 687857.622 Easting: 1651527.816



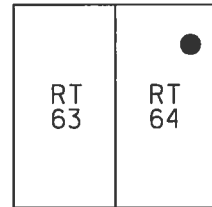
RECORD:
 FD P.K./WASHER
 5/10/84, SAH
 FD P.K./WASHER
 5/18/95, SAH
 SET P.K./WASHER
 8/15/95, CL
 FD P.K./WASHER
 REFS26
 9/24/12, SAH
 FD P.K./WASHER
 REFKK26
 8/19/14, EBW
 SET MAG/WASHER
 6/8/17, DCH



O.D.O.T. DISTRICT 2 SURVEY OFFICE (USE ONLY)

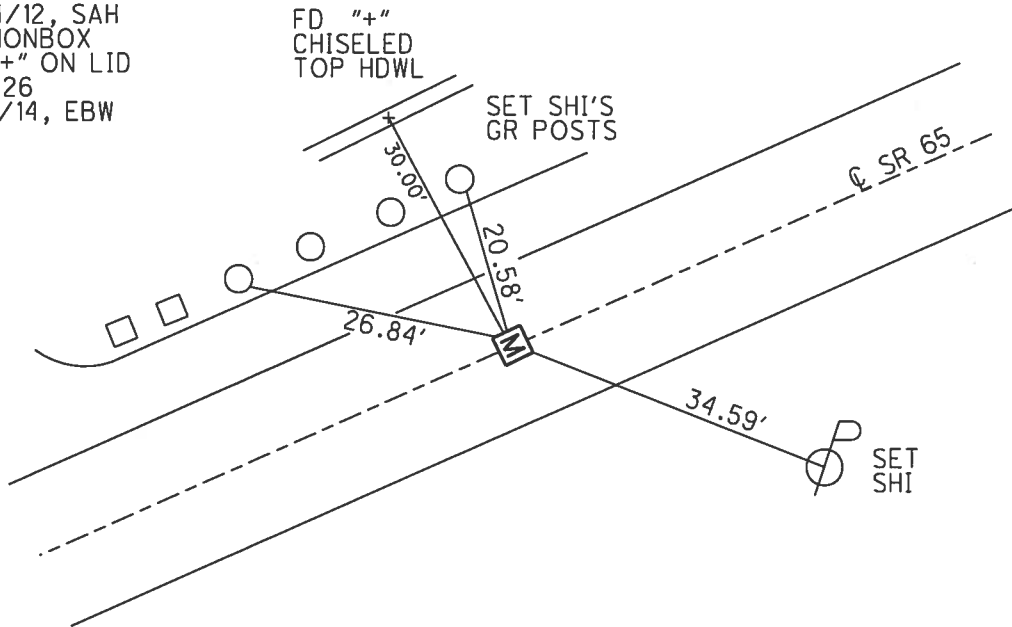
PERSONNEL _____ REFERENCE NO. 26 T SHEET 16 OF 25
 NOTES LEU DATE 8/19/14 ROUTE SR 65
 H.C. WESTFALL WEATHER SUNNY COUNTY WOOD
 R.C. RHOADES TEMP. 70° TOWNSHIP PERRYSBURG
 _____ SECTION RT 64
 _____ T 7 N R 10 E

TYPE MONUMENT MONBOX
 ON SURFACE - ~~BELOW~~ ON
 LEFT - ☉ PAV'T - RIGHT ON
9.9' TO RT. EDGE PAVEMENT
 S.L.M. 885+11.60



Grid: Northing: 687989.256 Easting: 1651794.392

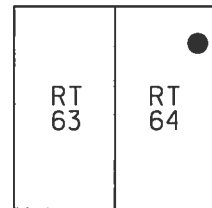
RECORD: T.S.
 STA. 882+66.24
 FD MONBOX
 W/ "+" ON LID
 5/11/84, SAH
 FD MONBOX
 5/18/95, SAH
 FD MONBOX
 REFL26
 9/24/12, SAH
 FD MONBOX
 W/ "+" ON LID
 REFL26
 8/19/14, EBW



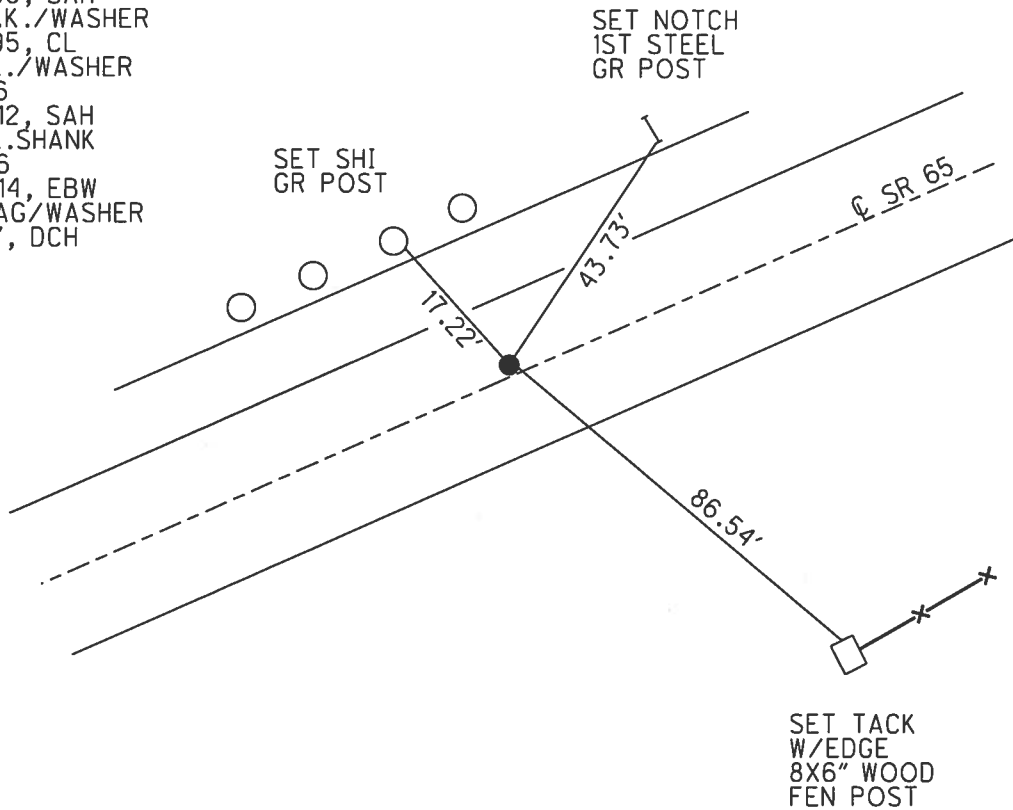
O.D.O.T. DISTRICT 2 SURVEY OFFICE (USE ONLY)

PERSONNEL _____ REFERENCE NO. 26 U SHEET 17 OF 25
 NOTES LEU DATE 8/20/14 ROUTE SR 65
 H.C. HOMAN WEATHER SUNNY COUNTY WOOD
 R.C. WESTFALL TEMP. 80° TOWNSHIP PERRYSBURG
 _____ SECTION RT 64
 _____ T 7 N R 10 E

TYPE MONUMENT P.K.NAIL
~~ON SURFACE~~ - BELOW 2 1/2"
 LEFT - CL PAV'T - ~~RIGHT~~ 1.2'
10.4' TO LT EDGE PAVEMENT
 S.L.M. 886+53.68
 Grid: Northing: 688050.991 Easting: 1651922.384



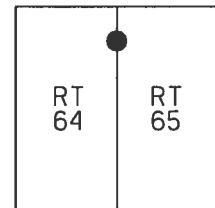
RECORD: P.I.
 STA. 884+42.18
 $\Delta = 9^\circ 51' 40''$ LT
 FD P.K.SHANK
 IN HOLE
 5/11/84, SAH
 FD P.K./WASHER
 5/18/95, SAH
 SET P.K./WASHER
 8/15/95, CL
 FD P.K./WASHER
 REFU26
 9/24/12, SAH
 FD P.K.SHANK
 REFM26
 8/20/14, EBW
 SET MAG/WASHER
 6/8/17, DCH



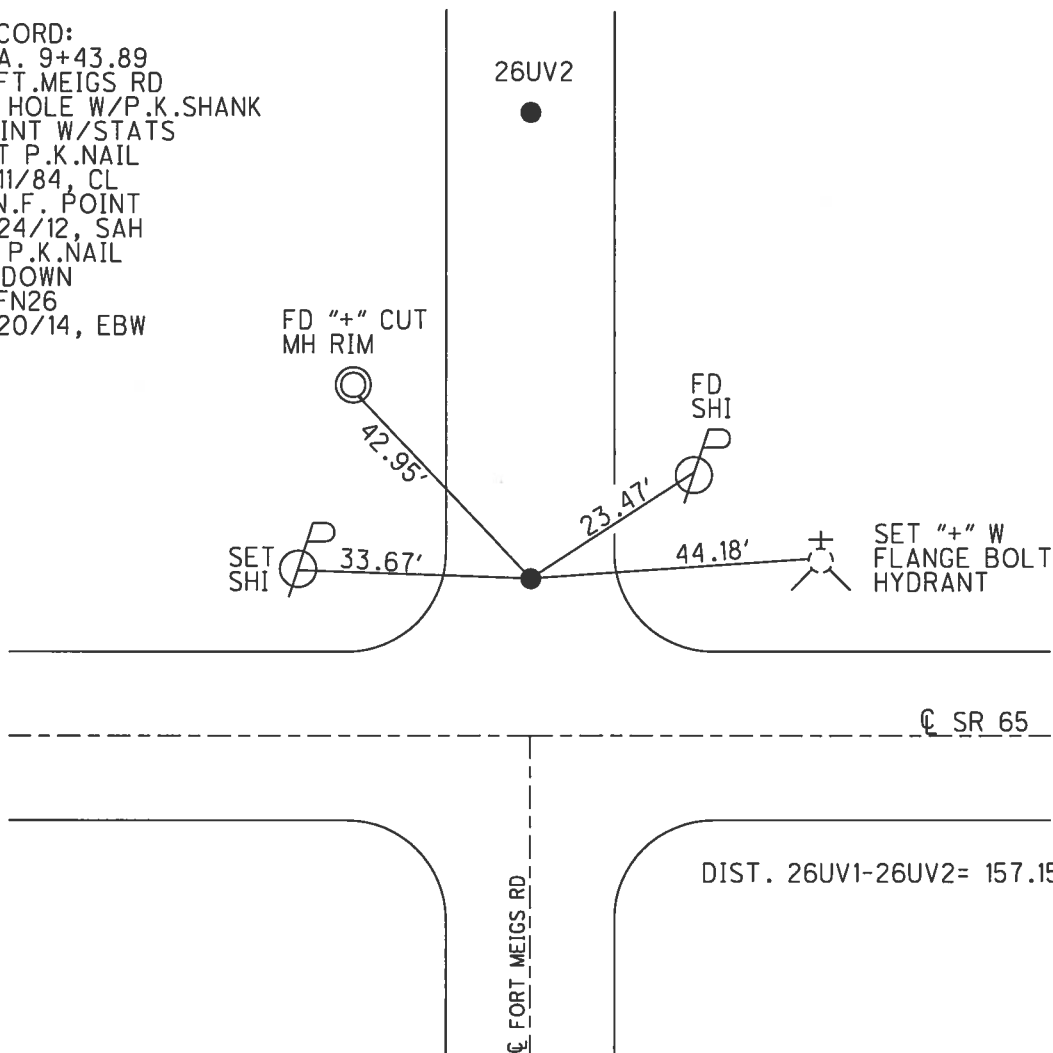
O.D.O.T. DISTRICT 2 SURVEY OFFICE (USE ONLY)

PERSONNEL _____ REFERENCE NO. 26 UV1 SHEET 18 OF 25
 NOTES LEU DATE 8/20/14 ROUTE SR 65
 H.C. HOMAN WEATHER PTLY CLOUDY COUNTY WOOD
 R.C. WESTFALL TEMP. 80° TOWNSHIP PERRYSBURG
 _____ SECTION RT 64 & 65
 _____ T 7 N R 10 E

TYPE MONUMENT P.K.NAIL
~~ON SURFACE~~ - BELOW 2"
 LEFT - ☉ PAV'T - ~~RIGHT~~ 42'±
 - TO - EDGE PAVEMENT
 S.L.M. 894+00
 Grid: Northing: 688247.177 Easting: 1652650.889



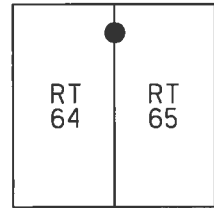
RECORD:
 STA. 9+43.89
 ☉ FT. MEIGS RD
 FD HOLE W/P.K.SHANK
 POINT W/STATS
 SET P.K.NAIL
 5/11/84, CL
 D.N.F. POINT
 9/24/12, SAH
 FD P.K.NAIL
 2" DOWN
 REFN26
 8/20/14, EBW



O.D.O.T. DISTRICT 2 SURVEY OFFICE (USE ONLY)

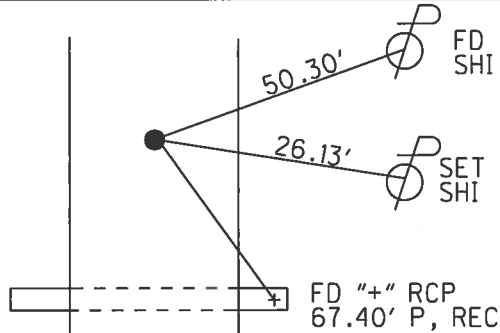
PERSONNEL _____ REFERENCE NO. 26 UV2 SHEET 19 OF 25
 NOTES LEU DATE 8/20/14 ROUTE SR 65
 H.C. HOMAN WEATHER PTLY CLOUDY COUNTY WOOD
 R.C. WESTFALL TEMP. 80° TOWNSHIP PERRYSBURG
 _____ SECTION RT 64 & 65
 _____ T 7 N R 10 E

TYPE MONUMENT MAG/WASHER
 ON SURFACE - ~~BELOW~~ ON _____
 LEFT - ☉ PAV'T - ~~RIGHT~~ 199.13'±
 - TO - EDGE PAVEMENT
 S.L.M. 894+00



Grid: Northing: 688404.302 Easting: 1652653.097

RECORD:
 STA. 11+01.06
 ☉ FT. MEIGS RD
 FD P.K.NAIL
 5/11/84, CL
 D.N.F. POINT
 9/24/12, SAH
 SET MAG/WASHER
 REFP26
 8/20/14, EBW
 FD MAG/WASHER
 6/8/17, DCH



26UV1

☉ SR 65

☉ FORT MEIGS RD

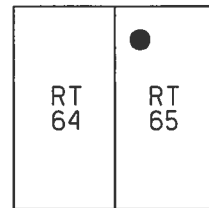
DIST. 26UV1-26UV2= 157.15'

O.D.O.T. DISTRICT 2 SURVEY OFFICE (USE ONLY)

PERSONNEL _____ REFERENCE NO. 26 V SHEET 20 OF 25

NOTES LEU DATE 8/20/14 ROUTE SR 65
 H.C. HOMAN WEATHER PTLY CLOUDY COUNTY WOOD
 R.C. WESTFALL TEMP. 80° TOWNSHIP PERRYSBURG
 _____ SECTION RT 65
 _____ T 7 N R 10 E

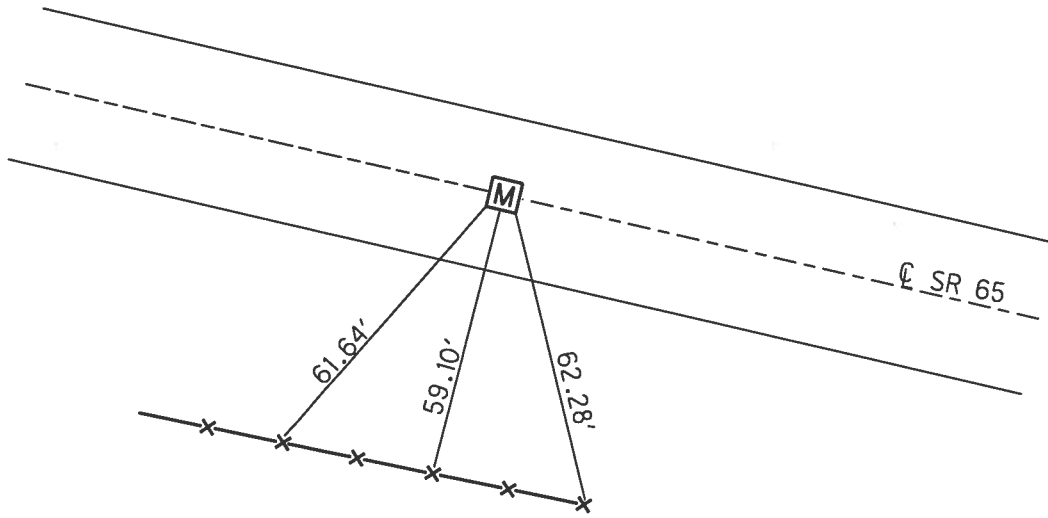
TYPE MONUMENT MONBOX
 ON SURFACE - ~~BELOW~~ ON
 LEFT - ℄ PAV'T - RIGHT ON
11.3' TO RT EDGE PAVEMENT
 S.L.M. 898+92.56



Grid: Northing: 688129.783 Easting: 1653131.932

DIST. 26V-26W= 150.53'

RECORD:
 FD MONBOX
 5/18/95, SAH
 8/15/95, CL
 FD MONBOX
 "+" ON LID
 REFV26
 9/24/12, SAH
 REFQ26
 8/20/14, DCH

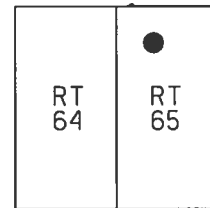


SET TACKS
 2.5' UP FACE
 SPLIT RAIL FEN

O.D.O.T. DISTRICT 2 SURVEY OFFICE (USE ONLY)

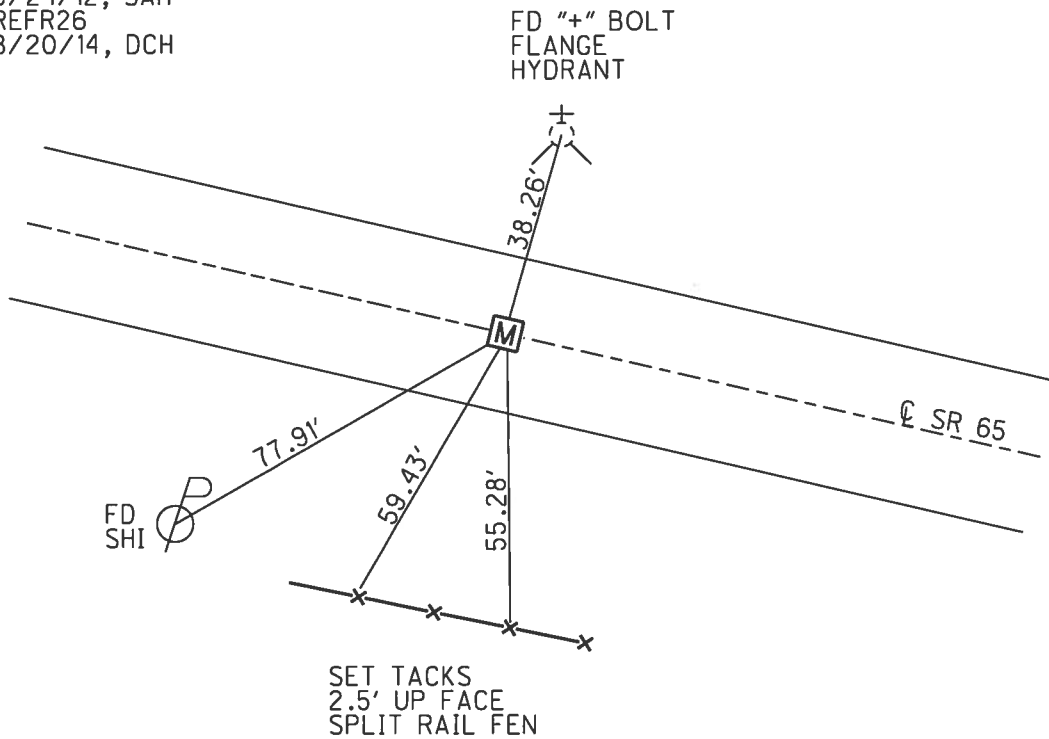
PERSONNEL _____ REFERENCE NO. 26 W SHEET 21 OF 25
 NOTES LEU DATE 8/20/14 ROUTE SR 65
 H.C. HOMAN WEATHER PTLY CLOUDY COUNTY WOOD
 R.C. WESTFALL TEMP. 80° TOWNSHIP PERRYSBURG
 SECTION RT 65
 T 7 N R 10 E

TYPE MONUMENT MONBOX
 ON SURFACE - ~~BELOW~~ ON
 LEFT - ☉ PAV'T - RIGHT ON
10.9' TO RT EDGE PAVEMENT
 S.L.M. 900+40.58
 Grid: Northing: 688094.501 Easting: 1653275.680



RECORD:
 FD MONBOX
 5/18/95, SAH
 8/15/95, CL
 FD MONBOX
 "+" ON LID
 REFW26
 9/24/12, SAH
 REFR26
 8/20/14, DCH

DIST. 26V-26W= 150.53'

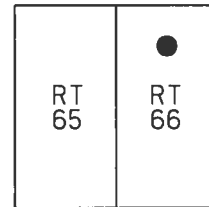


O.D.O.T. DISTRICT 2 SURVEY OFFICE (USE ONLY)

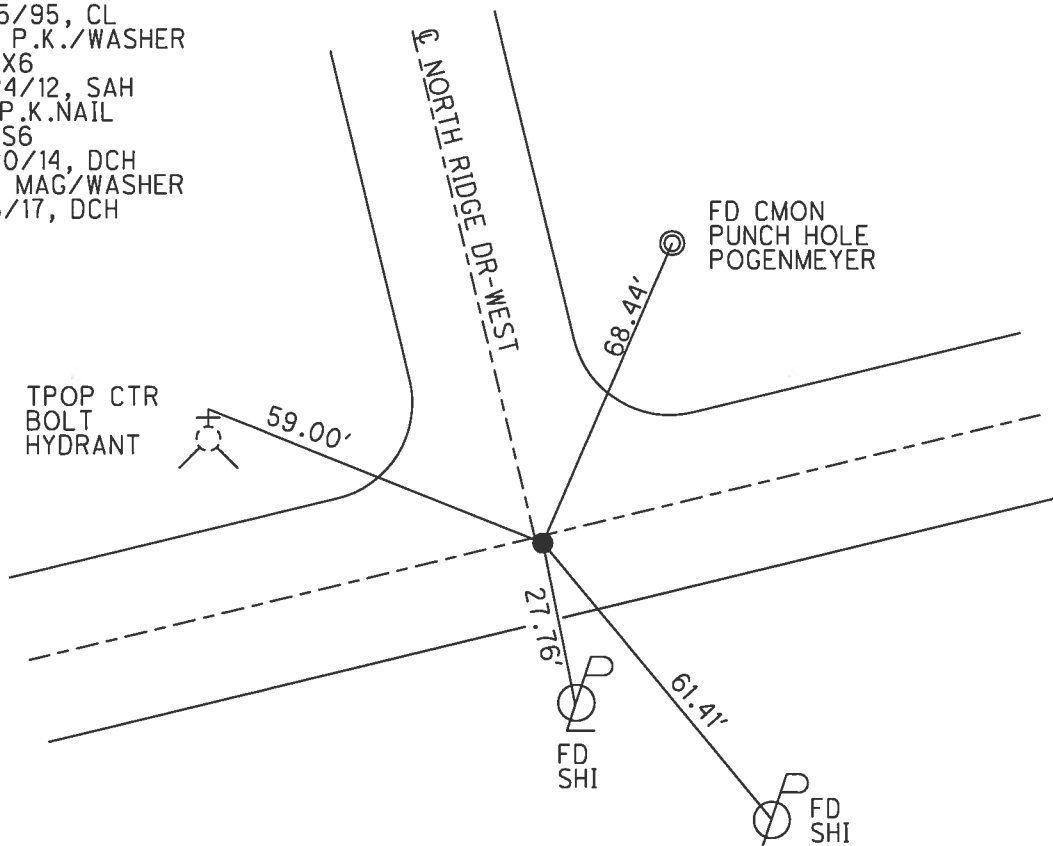
PERSONNEL _____ REFERENCE NO. 26 X SHEET 22 OF 25
 NOTES LEU DATE 8/20/14 ROUTE SR 65
 H.C. WESTFALL WEATHER PTLY CLOUDY COUNTY WOOD
 R.C. HOMAN TEMP. 80° TOWNSHIP PERRYSBURG
 SECTION RT 66
 T 7 N R 10 E

TYPE MONUMENT P.K.NAIL
 ON SURFACE - ~~BELOW~~ ON
~~LEFT~~ - CL PAV'T - RIGHT 0.4'
11.6' TO RT EDGE PAVEMENT
 S.L.M. 909+81.10

Grid: Northing: 688073.128 Easting: 1654204.500



RECORD:
 FD P.K./WASHER
 5/18/95, SAH
 SET P.K./WASHER
 8/15/95, CL
 FD P.K./WASHER
 REF X6
 9/24/12, SAH
 FD P.K.NAIL
 REF S6
 8/20/14, DCH
 SET MAG/WASHER
 6/8/17, DCH

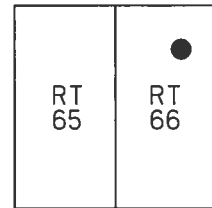


O.D.O.T. DISTRICT 2 SURVEY OFFICE (USE ONLY)

PERSONNEL _____ REFERENCE NO. 26 Y SHEET 23 OF 26

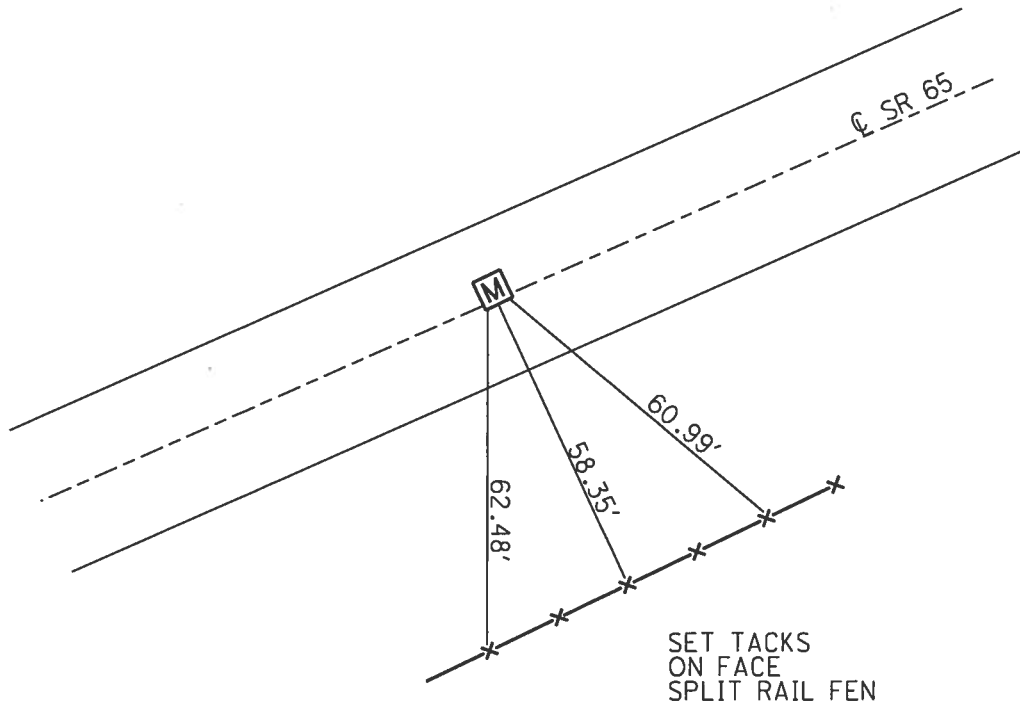
NOTES LEU DATE 8/20/14 ROUTE SR 65
 H.C. WESTFALL WEATHER PTLY CLOUDY COUNTY WOOD
 R.C. HOMAN TEMP. 80° TOWNSHIP PERRYSBURG
 _____ SECTION RT 66
 _____ T 7 N R 10 E

TYPE MONUMENT MONBOX
 ON SURFACE - ~~BELOW~~ ON _____
 LEFT - ☉ PAV'T - ~~RIGHT~~ 1.0'
11.1' TO RT EDGE PAVEMENT
 S.L.M. 914+16.25



Grid: Northing: 688232.415 Easting: 1654608.600

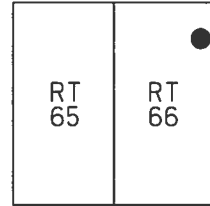
RECORD:
 FD MONBOX
 5/18/95, SAH
 8/15/95, CL
 FD MONBOX
 "+" ON LID
 REFY26
 9/24/12, SAH
 REFT26
 8/20/14, DCH



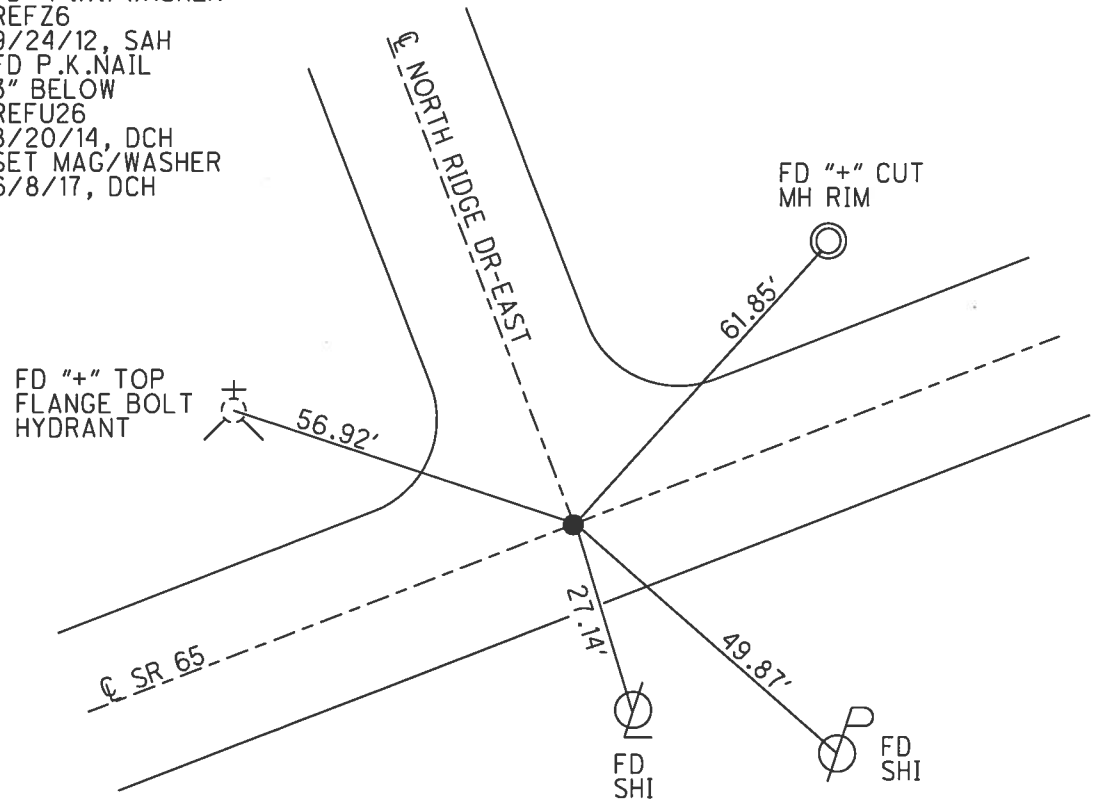
O.D.O.T. DISTRICT 2 SURVEY OFFICE (USE ONLY)

PERSONNEL _____ REFERENCE NO. 26 Z SHEET 24 OF 25
 NOTES LEU DATE 8/20/14 ROUTE SR 65
 H.C. WESTFALL WEATHER PTLY CLOUDY COUNTY WOOD
 R.C. HOMAN TEMP. 80° TOWNSHIP PERRYSBURG
 _____ SECTION RT 66
 _____ T 7 N R 10 E

TYPE MONUMENT P.K.NAIL
~~ON SURFACE~~ - BELOW 3"
 LEFT - ☉ PAV'T - RIGHT ON
11.9' TO RT EDGE PAVEMENT
 S.L.M. 916+82.83
 Grid: Northing: 688347.553 Easting: 1654849.036



RECORD:
 FD P.K./WASHER
 5/18/95, SAH
 SET P.K./WASHER
 8/15/95, CW
 FD P.K./WASHER
 REFZ6
 9/24/12, SAH
 FD P.K.NAIL
 3" BELOW
 REFU26
 8/20/14, DCH
 SET MAG/WASHER
 6/8/17, DCH



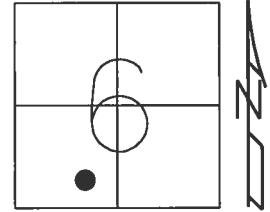
O.D.O.T. DISTRICT 2 SURVEY OFFICE (USE ONLY)

PERSONNEL _____ REFERENCE NO. 27 SHEET 25 OF 25

NOTES RHOADES DATE 4/9/14 ROUTE SR 65
H.C. ROUSOS WEATHER CLEAR COUNTY WOOD
R.C. HOMAN TEMP. 41° TOWNSHIP PERRYSBURG
GABLE SECTION 6, RT 67
T 4 N R 11 E

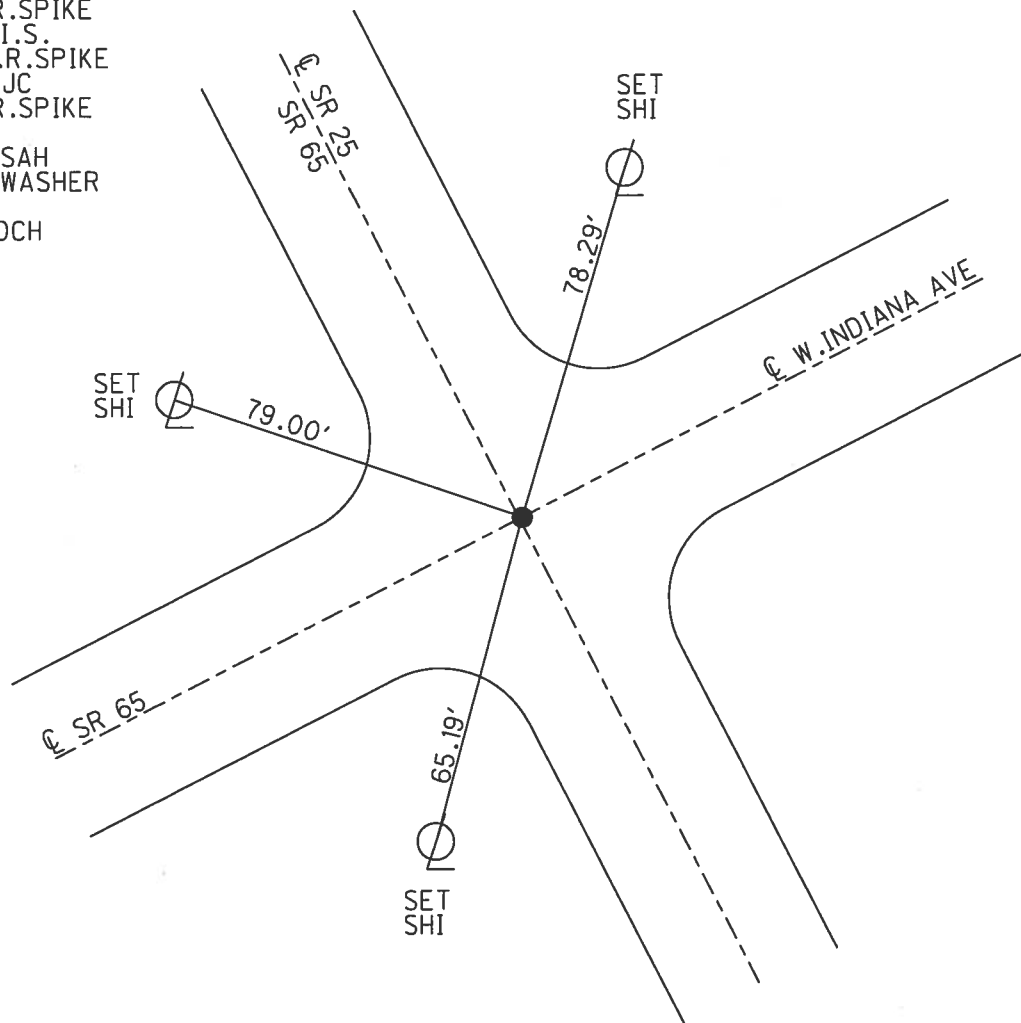
TYPE MONUMENT SM.R.R.SPIKE
ON SURFACE - ~~BELOW~~ ON
LEFT - ☉ PAV'T - RIGHT - _____
- TO - EDGE PAVEMENT
S.L.M. 936+25.33

Grid: Northing: 689187.351 Easting: 1656600.601



RECORD:
FD SM.R.R.SPIKE
4/22/91, I.S.
SET SM.R.R.SPIKE
6/6/91, DJC
FD SM.R.R.SPIKE
REFE54
9/24/12, SAH
SET MAG/WASHER
REFE54
6/19/15, DCH

NOTE: REF 54E SR 25



O.D.O.T. DISTRICT 2 SURVEY OFFICE

PERSONNEL _____

REFERENCE NO. _____

SHEET _____ OF _____

NOTES BARNHISEL

H.C. HOMAS

R.C. BEAUMONT

DATE 09/05/02

WEATHER SUNNY

TEMP. +70°

ROUTE 65 E US 20

COUNTY WOOD

TOWNSHIP Reynsburg

SECTION _____

T _____ R _____

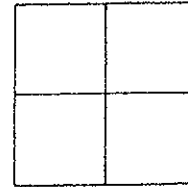
TYPE MONUMENT PK

ON SURFACE - BELOW yes

LEFT- & PAV'T. - RIGHT _____

23.6 TO RT. EDGE PAVEMENT CURB

S.L.M. 19+82



RECORD PI PLAN STA: 19+64.03

CURVE DATA FOR US 20

$\Delta = 15^\circ - 17' - 30''$

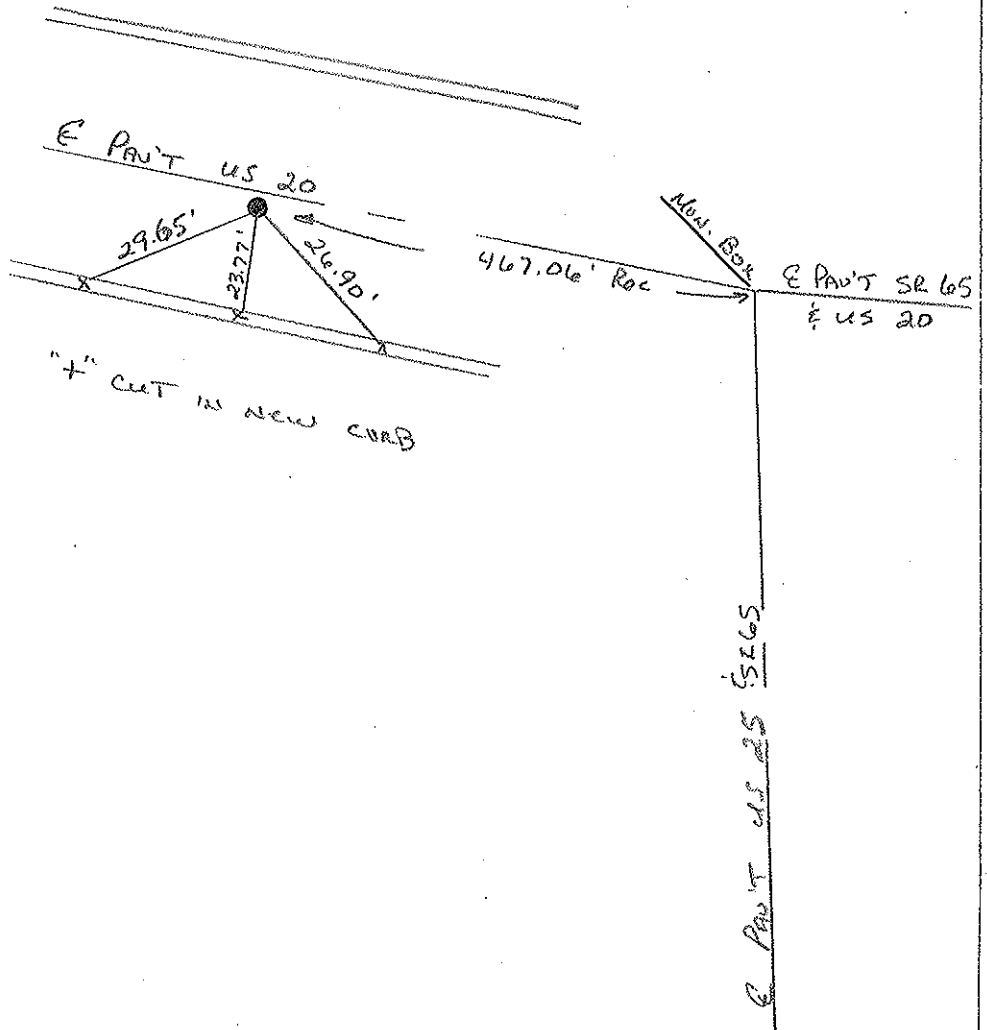
$D = 4^\circ$

$R = 1432.40'$

$PC = 17+71.74$

$PI = 19+64.03$

$PT = 21+54.03$



County WOOD S.R. 20 E. 65

Township Perryssburg

Section _____

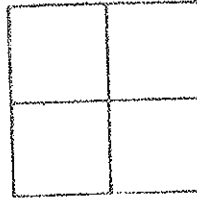
T.N., R.E

Personnel LOEHRKE RD
Hoffman R.C.
BARDHISEL H.C.

Date 6-4-85

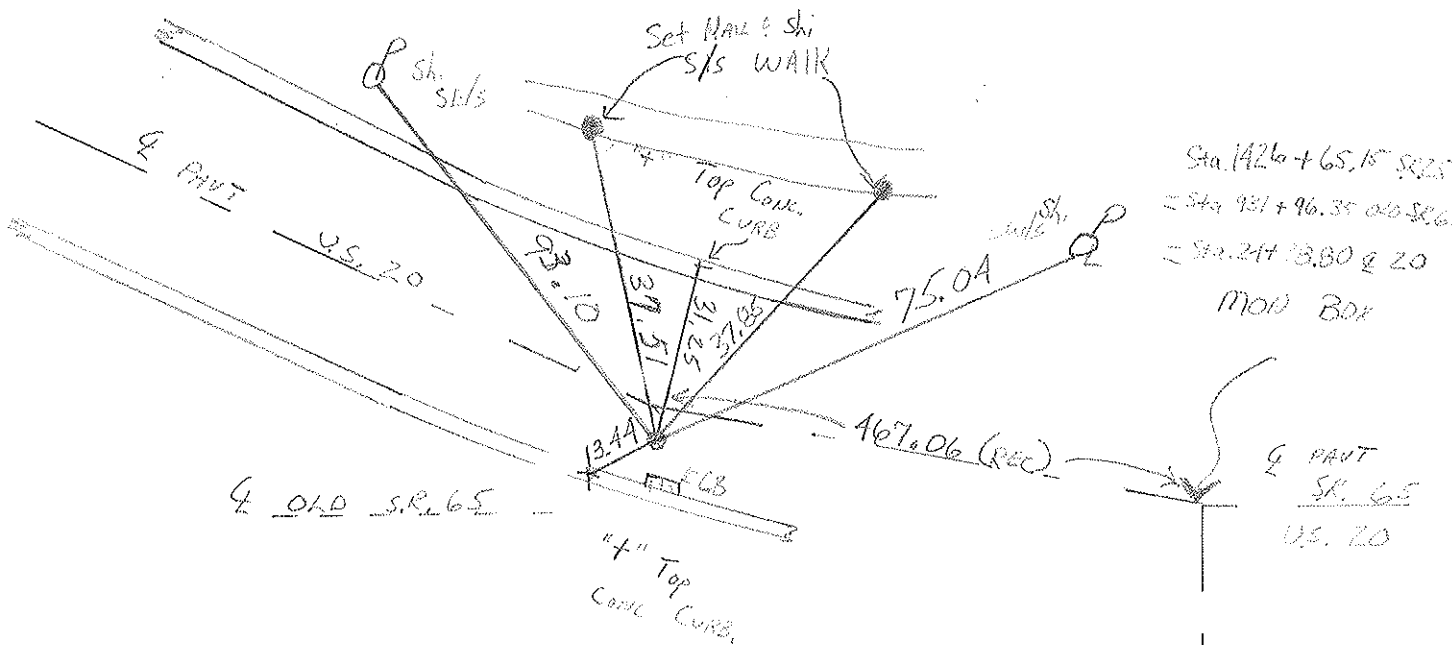
Weather Pt Cloudy

Temp. 76.8



P.I. PLAN STA 19+64.03
5.2 Lf of Rt CURB

NOT COVERED SLM 19+82



Sta. $1426 + 65.15$ S.R. 25
 $=$ Sta. $931 + 96.35$ OLD S.R. 65
 $=$ Sta. $247 + 3.80$ E 20
 MOD BOX

CURVE DATA FOR
 P.I. ON U.S. 20
 $\Delta = 15^\circ - 19' - 30''$
 $D = 4^\circ - 00'$
 $R = 1432.40$

PC = $17+71.74$
 PI = $19+64.03$
 PT = $21+54.03$

S.R. 25

O.D.O.T. DISTRICT 2 SURVEY OFFICE

PERSONNEL _____

REFERENCE NO. _____

SHEET _____ OF _____

NOTES BARNHISEL

H.C. Homan

DATE 9/05/02

ROUTE 65 & US 20

R.C. Beaumont

WEATHER SUNNY

COUNTY WOOD

TEMP. +70°

TOWNSHIP Perrysburg

SECTION _____

T _____ R _____

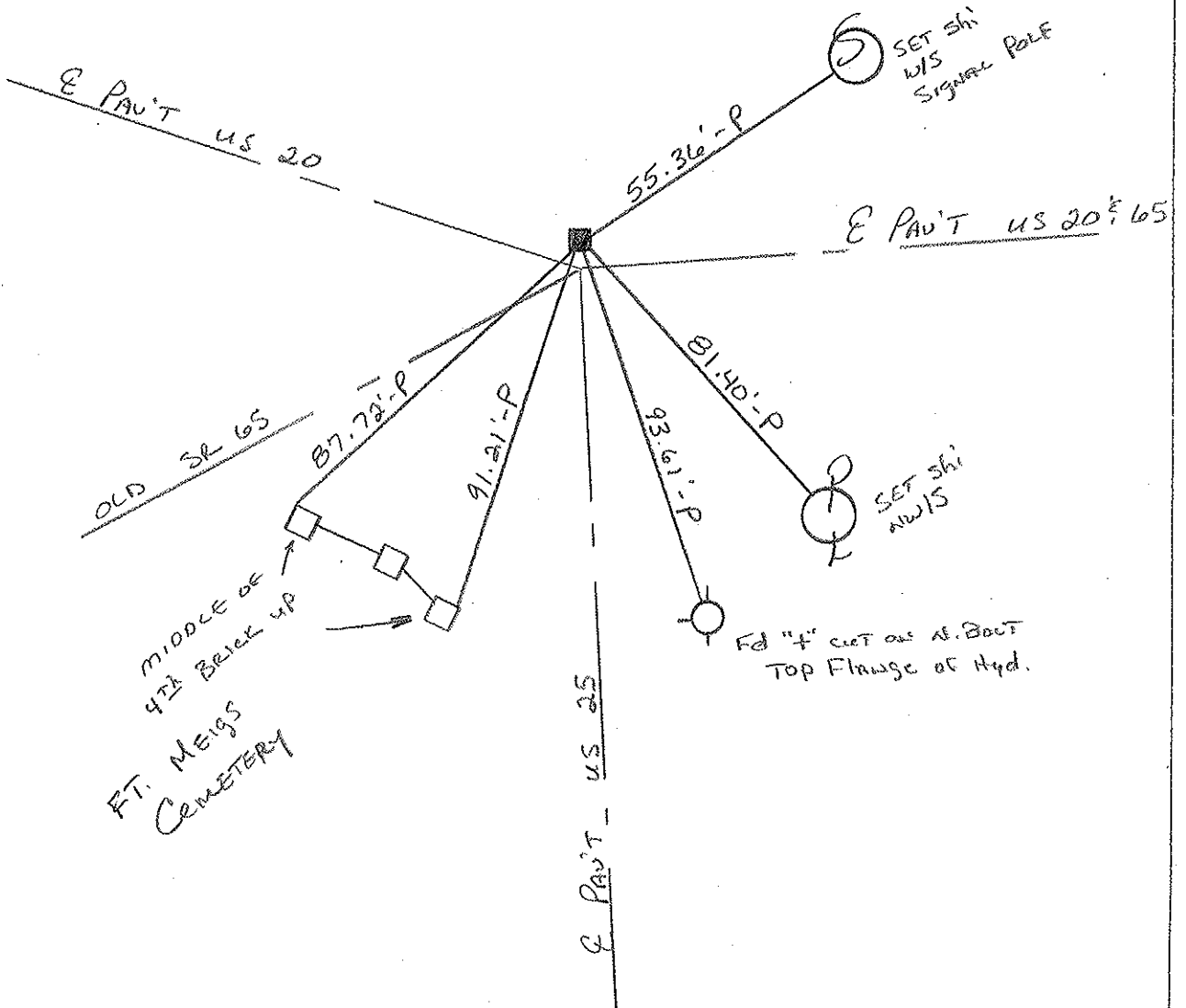
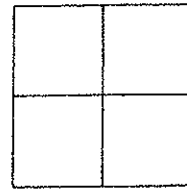
TYPE MONUMENT Man Box

ON SURFACE - BELOW YES

LEFT- & PAV'T. - RIGHT _____

18.3' TO LT EDGE PAVEMENT CURB

S.L.M. 24+47



County WOOD S.R. 65 & US 20

Date 6-4-85

Township PERRYSBURG

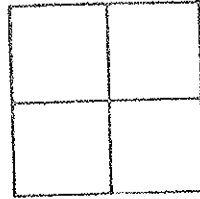
Weather PT CLOUDY

Section _____

Temp. + 70

T, N, R, E

Personnel	<u>LOEHRKE</u>	<u>LD</u>
	<u>Hoffman</u>	<u>RC</u>
	<u>LOEHRKE</u>	<u>HC</u>

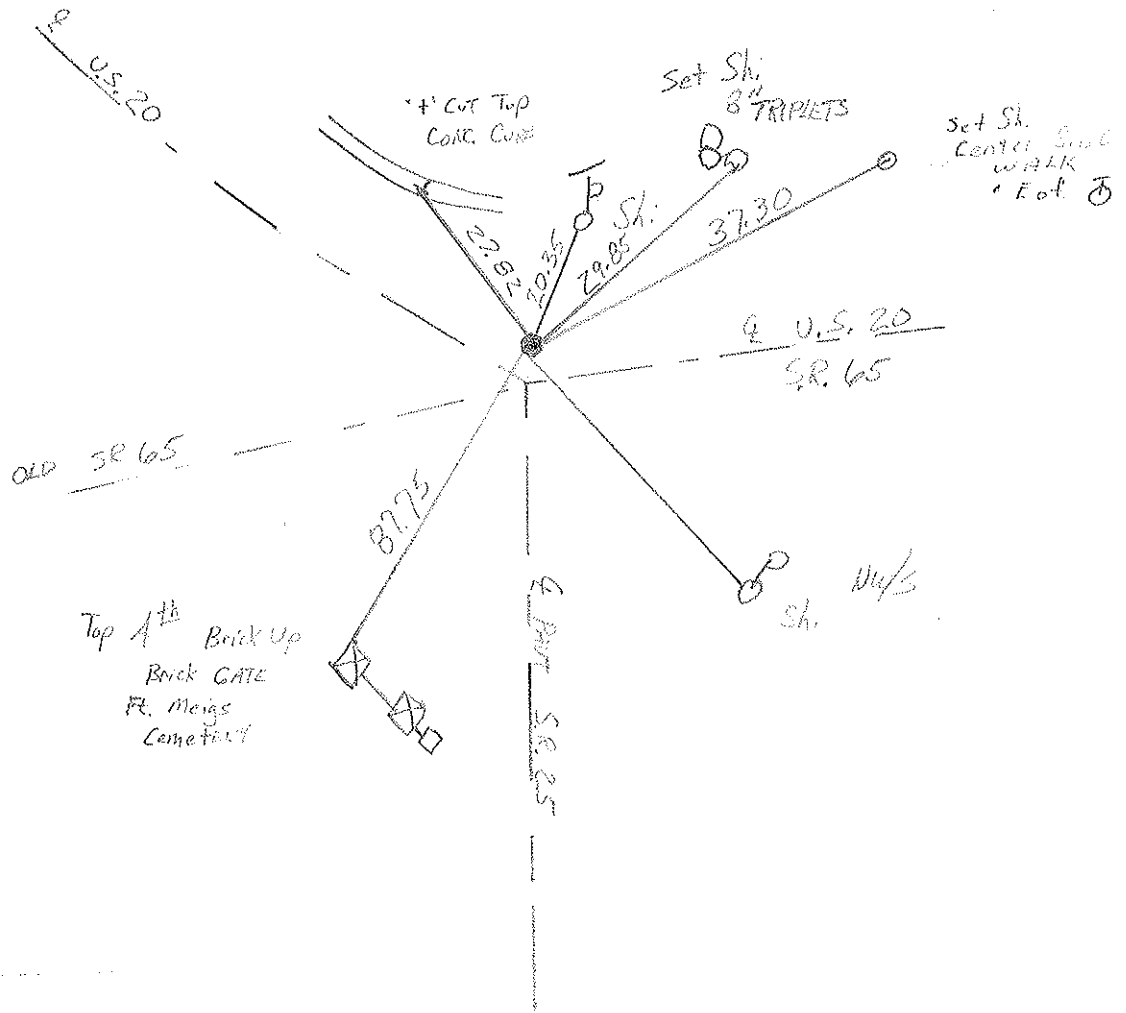


Mon. Box No. L.D ON & PAVT SR 25 N.
 STA 24+28.80

NOT COVER

SLM 24+47

18.25 RT of 14' CURBING



O.D.O.T. DISTRICT 2 SURVEY OFFICE (USE ONLY)

PERSONNEL

REFERENCE NO. 29

SHEET 1 OF 9

NOTES LOEHRKE

DATE 6/4/85

ROUTE SR 65

H.C. BARNHISEL

WEATHER CLEAR

COUNTY WOOD

R.C. HOFFMAN

TEMP. 70°

TOWNSHIP PERRYSBURG

SECTION 12 MILE RESERVE

DWG BY NIESE PID _____

T 4US

TYPE MONUMENT LG.R.R.SPIKE

~~ON SURFACE~~ - BELOW 1"

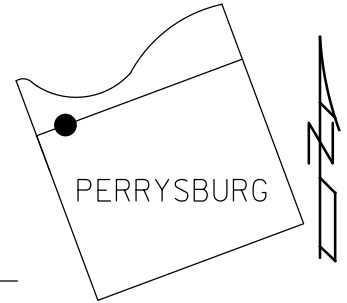
OFFSET ☉ PAVEMENT 8.4' LT : ~~RT~~

6.1' TO LT EDGE PAVEMENT

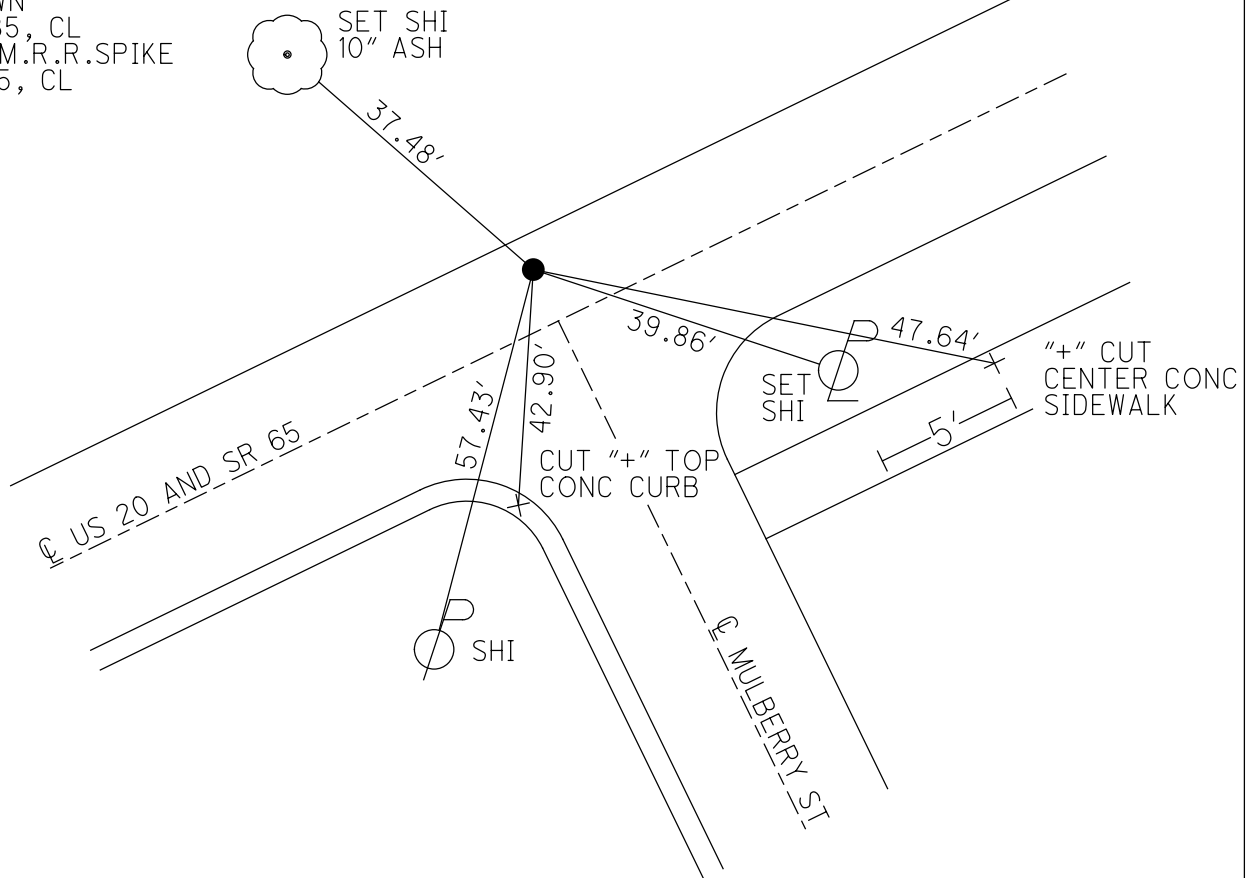
STATION: 941+89

HORZ.DATUM: _____ GEOID: _____

GRID: NORTHING: _____ EASTING: _____

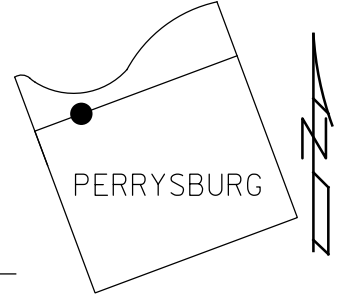


RECORD:
 US 20 SLM 34+39
 FD LG.R.R.SPIKE
 1" DOWN
 6/4/85, CL
 SET SM.R.R.SPIKE
 7/1/85, CL

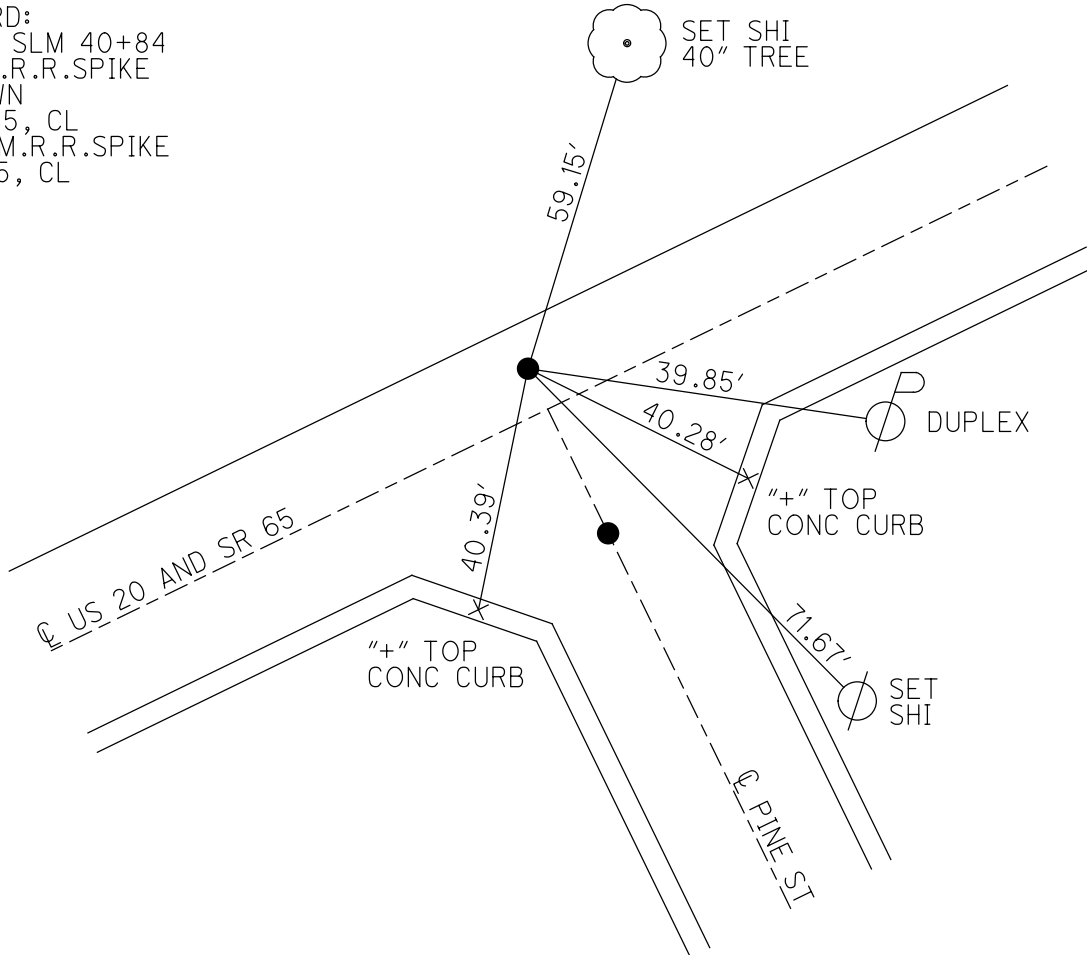


O.D.O.T. DISTRICT 2 SURVEY OFFICE (USE ONLY)

PERSONNEL	REFERENCE NO. <u>29 A</u>	SHEET <u>2</u> OF <u>9</u>
NOTES <u>LOEHRKE</u>	DATE <u>6/4/85</u>	ROUTE <u>SR 65</u>
H.C. <u>BARNHISEL</u>	WEATHER <u>CLEAR</u>	COUNTY <u>WOOD</u>
R.C. <u>HOFFMAN</u>	TEMP. <u>75°</u>	TOWNSHIP <u>PERRYSBURG</u>
DWG BY <u>NIESE</u>	PID _____	SECTION <u>12 MILE RESERVE</u>
TYPE MONUMENT <u>LG.R.R.SPIKE</u>		T <u>4 US</u>
ON SURFACE - BELOW <u>1"</u>		
OFFSET \odot PAVEMENT <u>7.5'</u> LT : RT		
<u>7.2'</u> TO LT EDGE PAVEMENT		
STATION: <u>948+34</u>		
HORZ.DATUM: _____	GEOID: _____	
GRID: NORTHING: _____	EASTING: _____	



RECORD:
 US 20 SLM 40+84
 FD LG.R.R.SPIKE
 1" DOWN
 6/4/85, CL
 SET SM.R.R.SPIKE
 7/1/85, CL



O.D.O.T. DISTRICT 2 SURVEY OFFICE (USE ONLY)

PERSONNEL

REFERENCE NO. 29 B

SHEET 3 OF 9

NOTES LOEHRKE

DATE 6/4/85

ROUTE SR 65

H.C. BARNHISEL

WEATHER CLEAR

COUNTY WOOD

R.C. HOFFMAN

TEMP. 75°

TOWNSHIP PERRYSBURG

SECTION 12 MILE RESERVE

DWG BY NIESE PID _____

T 4 US

TYPE MONUMENT SMALL NAIL

ON SURFACE - ~~BELOW~~ _____ ON _____

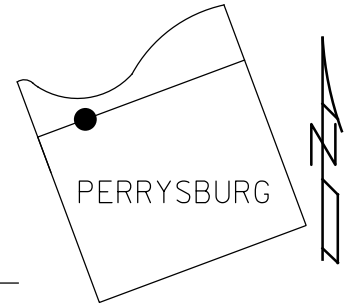
OFFSET ☉ PAVEMENT _____ ~~±~~ : RT

_____ TO _____ EDGE PAVEMENT

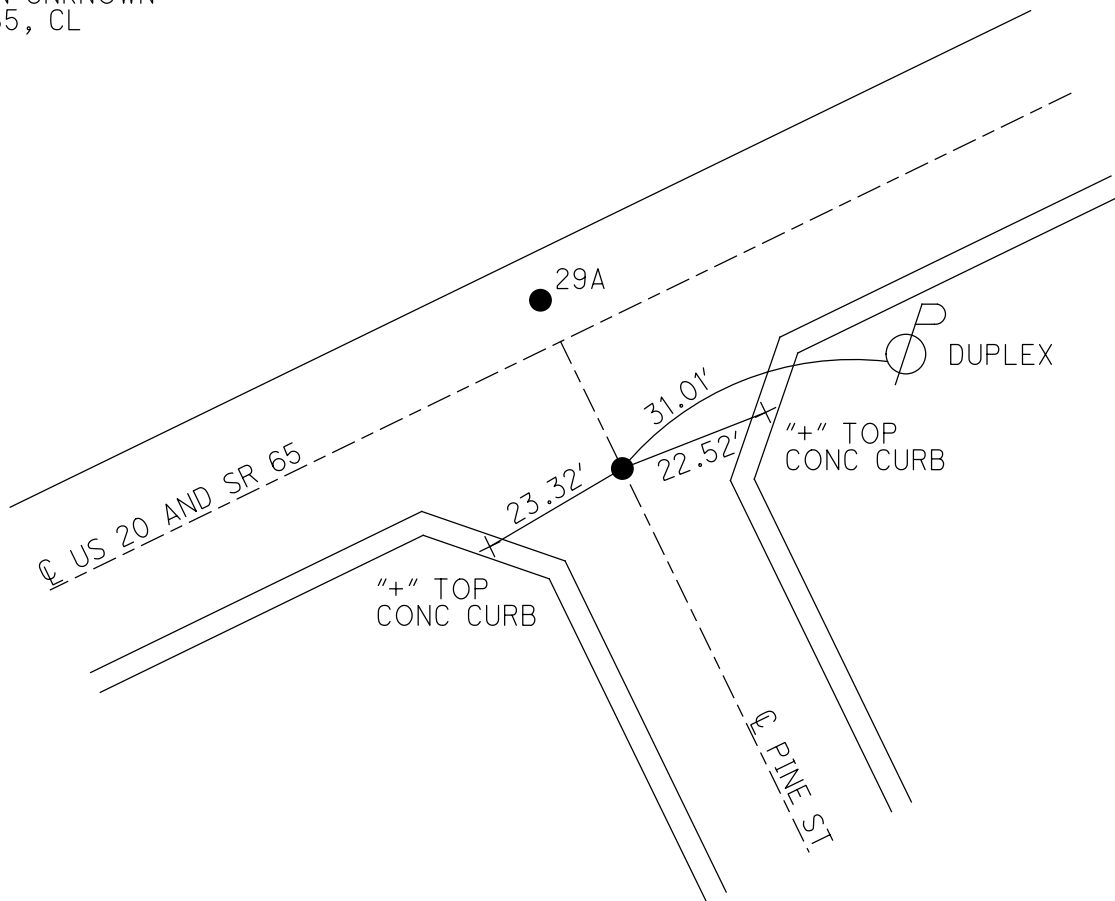
STATION: 948+34

HORZ.DATUM: _____ GEOID: _____

GRID: NORTHING: _____ EASTING: _____



RECORD:
FD SMALL NAIL
ORIGIN UNKNOWN
6/4/85, CL



O.D.O.T. DISTRICT 2 SURVEY OFFICE (USE ONLY)

PERSONNEL _____

REFERENCE NO. 29 C

SHEET 4 OF 9

NOTES LOEHRKE

DATE 6/4/85

ROUTE SR 65

H.C. BARNHISEL

WEATHER PT. CLOUDY

COUNTY WOOD

R.C. HOFFMAN

TEMP. 74°

TOWNSHIP PERRYSBURG

SECTION 12 MILE RESERVE

DWG BY NIESE PID _____

T 4 US

TYPE MONUMENT LG.R.R.SPIKE

~~ON SURFACE~~ - BELOW 1"


OFFSET \odot PAVEMENT 7.2' LT : ~~RT~~

 TO EDGE PAVEMENT

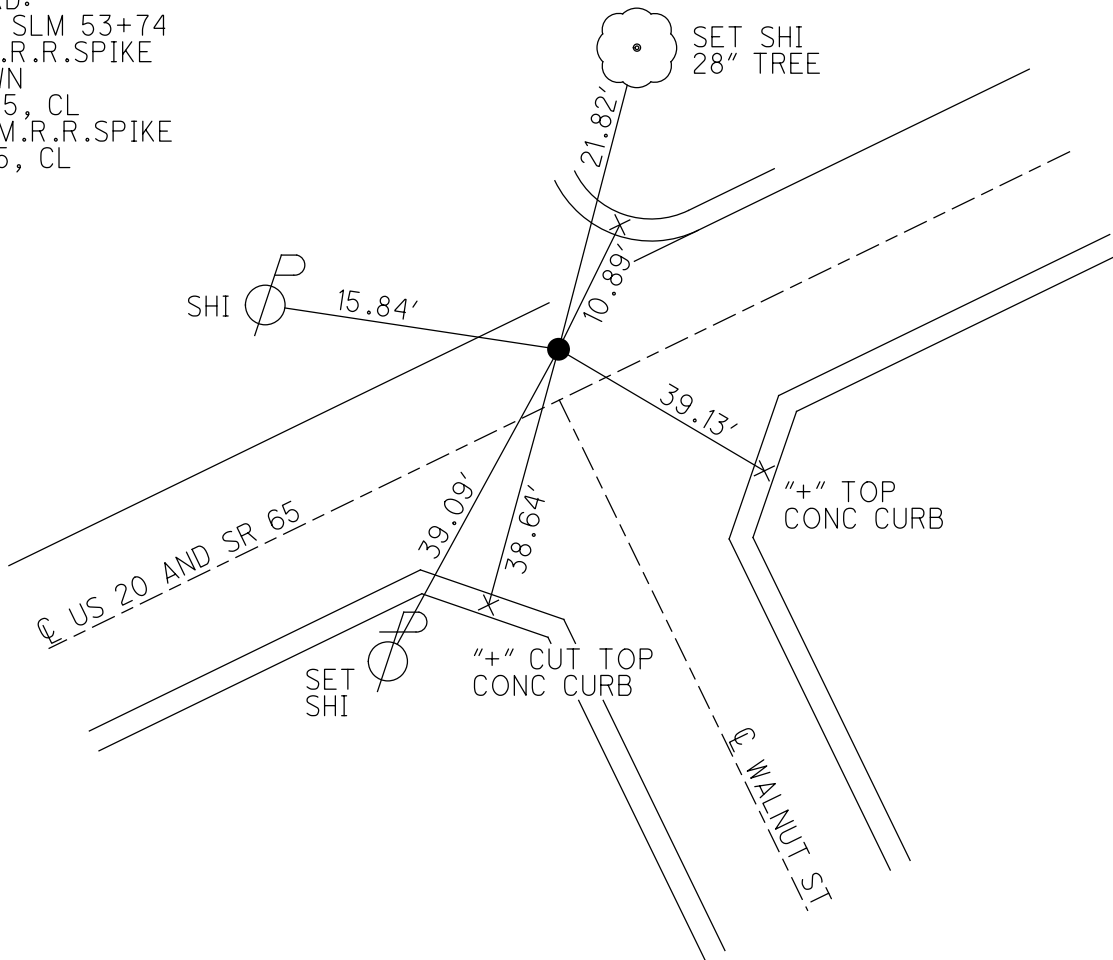
STATION: 961+24

HORZ.DATUM: _____ GEOID: _____

GRID: NORTHING: _____ EASTING: _____



RECORD:
 US 20 SLM 53+74
 FD LG.R.R.SPIKE
 1" DOWN
 6/4/85, CL
 SET SM.R.R.SPIKE
 7/1/85, CL



O.D.O.T. DISTRICT 2 SURVEY OFFICE (USE ONLY)

PERSONNEL

REFERENCE NO. 29 D

SHEET 5 OF 9

NOTES LOEHRKE
 H.C. BARNHISEL
 R.C. HOFFMAN

DATE 6/4/85
 WEATHER PT. CLOUDY
 TEMP. 74°

ROUTE SR 65
 COUNTY WOOD
 TOWNSHIP PERRYSBURG
 SECTION 12 MILE RESERVE
 T 4 US

DWG BY NIESE PID _____

TYPE MONUMENT LG.R.R.SPIKE

~~ON SURFACE~~ - BELOW 1"

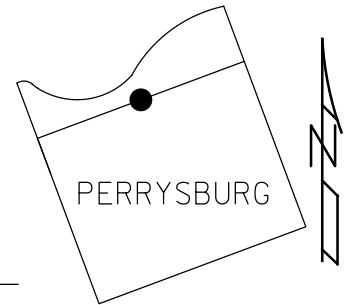
OFFSET \odot PAVEMENT 8.1' LT : ~~RT~~

- TO - EDGE PAVEMENT

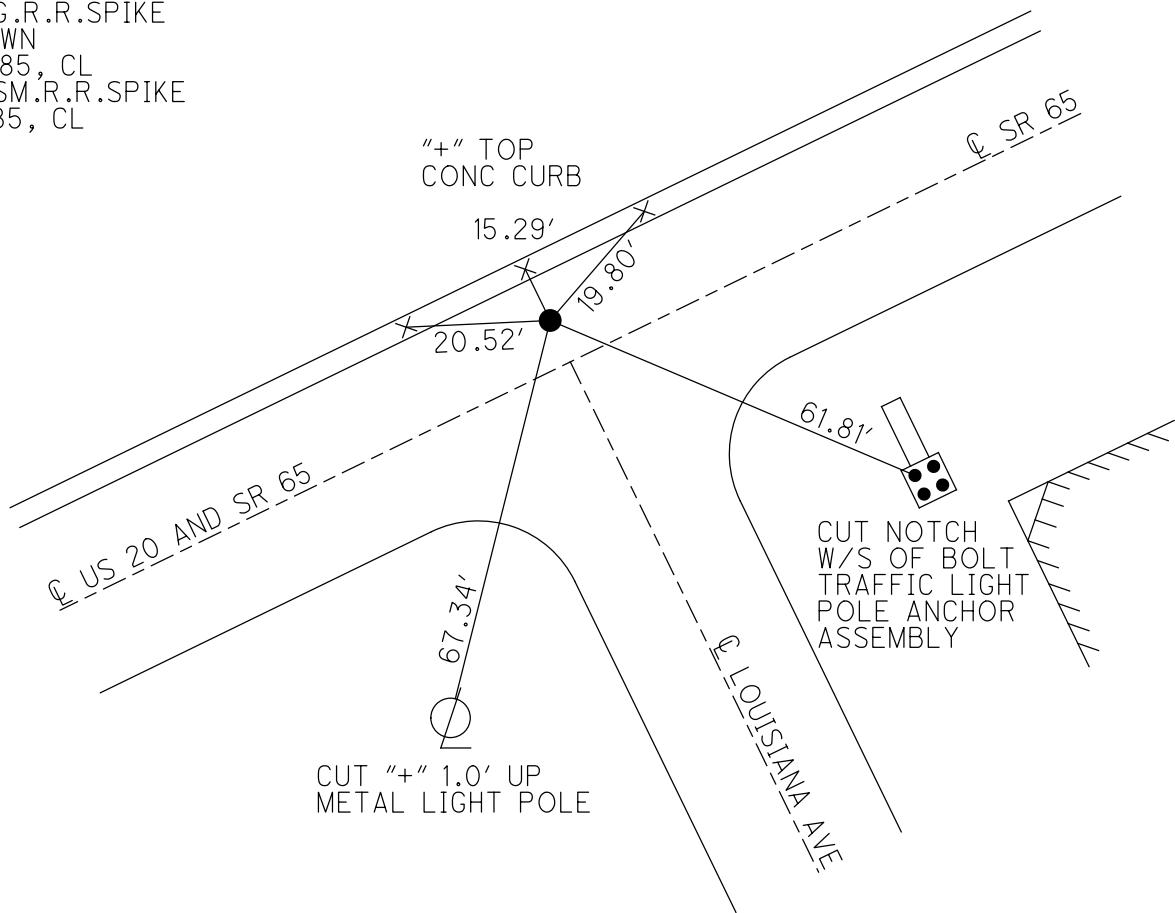
STATION: 967+84

HORZ.DATUM: _____ GEOID: _____

GRID: NORTHING: _____ EASTING: _____



RECORD:
 US 20 SLM 60+34
 FD LG.R.R.SPIKE
 1" DOWN
 6/4/85, CL
 SET SM.R.R.SPIKE
 7/1/85, CL



O.D.O.T. DISTRICT 2 SURVEY OFFICE (USE ONLY)

PERSONNEL

REFERENCE NO. 29 E

SHEET 6 OF 9

NOTES LOEHRKE

DATE 6/4/85

ROUTE SR 65

H.C. BARNHISEL

WEATHER PT. CLOUDY

COUNTY WOOD

R.C. HOFFMAN

TEMP. 60°

TOWNSHIP PERRYSBURG

SECTION 12 MILE RESERVE

DWG BY NIESE

PID _____

T 4 US

TYPE MONUMENT LG.R.R.SPIKE

~~ON SURFACE~~ - BELOW 1"

OFFSET \odot PAVEMENT 8.0' LT : ~~RT~~

- TO - EDGE PAVEMENT

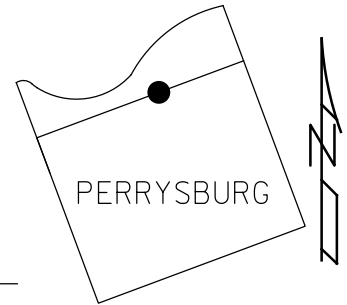
STATION: 974+45

HORZ.DATUM: _____

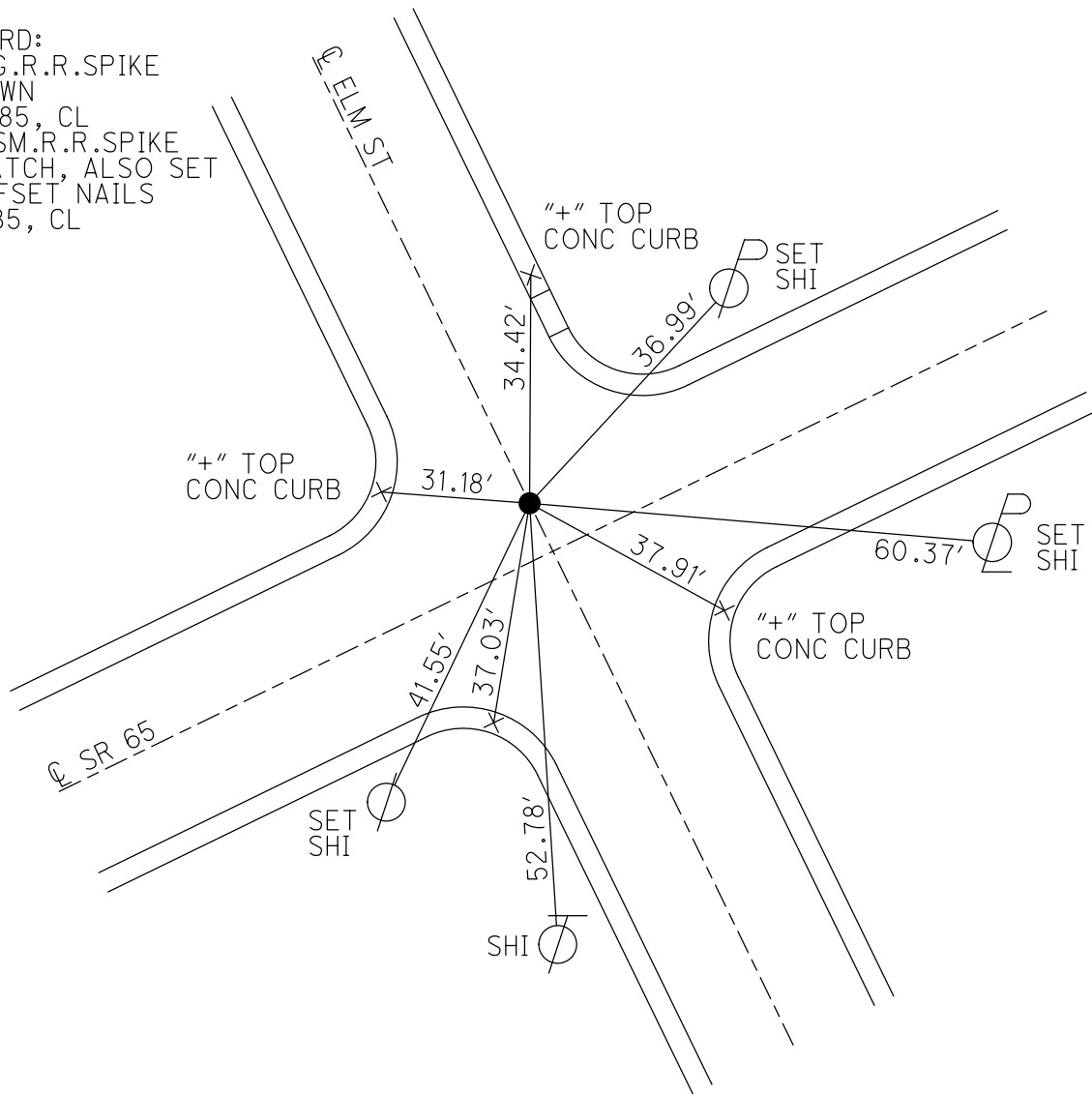
GEOID: _____

GRID: NORTHING: _____

EASTING: _____



RECORD:
 FD LG.R.R.SPIKE
 1" DOWN
 6/4/85, CL
 SET SM.R.R.SPIKE
 IN PATCH, ALSO SET
 4 OFFSET NAILS
 7/1/85, CL



O.D.O.T. DISTRICT 2 SURVEY OFFICE (USE ONLY)

PERSONNEL

REFERENCE NO. 29 F

SHEET 7 OF 9

NOTES LOEHRKE

DATE 6/4/85

ROUTE SR 65

H.C. BARNHISEL

WEATHER CLOUDY

COUNTY WOOD

R.C. HOFFMAN

TEMP. 60°

TOWNSHIP PERRYSBURG

SECTION 12 MILE RESERVE

DWG BY NIESE PID _____

T 4 US

TYPE MONUMENT P.K. NAIL

~~ON SURFACE~~ - BELOW 1"

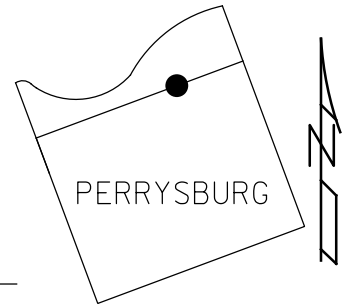
OFFSET CL PAVEMENT 8.5' LT : ~~RT~~

- TO - EDGE PAVEMENT

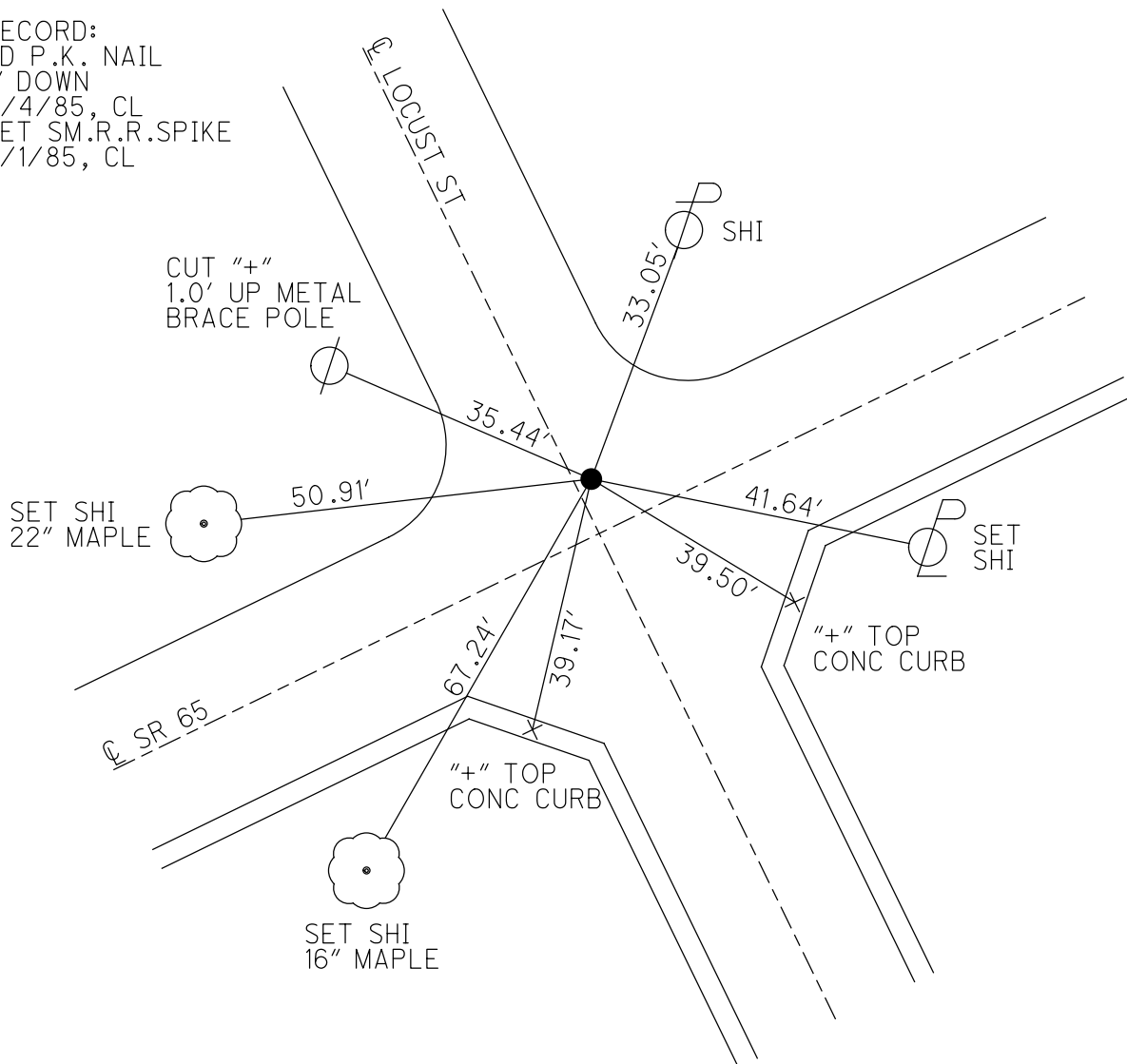
STATION: 980+90

HORZ. DATUM: _____ GEOID: _____

GRID: NORTHING: _____ EASTING: _____



RECORD:
FD P.K. NAIL
1" DOWN
6/4/85, CL
SET SM.R.R. SPIKE
7/1/85, CL



O.D.O.T. DISTRICT 2 SURVEY OFFICE (USE ONLY)

PERSONNEL

REFERENCE NO. 29 G

SHEET 8 OF 9

NOTES LOEHRKE

DATE 6/4/85

ROUTE SR 65

H.C. BARNHEISEL

WEATHER CLOUDY

COUNTY WOOD

R.C. HOFFMAN

TEMP. 64°

TOWNSHIP PERRYSBURG

DWG BY NIESE PID _____

SECTION 12 MILE RESERVE

T 4 US

TYPE MONUMENT LG.R.R.SPIKE

~~ON SURFACE~~ - BELOW 4"

OFFSET \odot PAVEMENT 7.7' LT : ~~RT~~

- TO - EDGE PAVEMENT

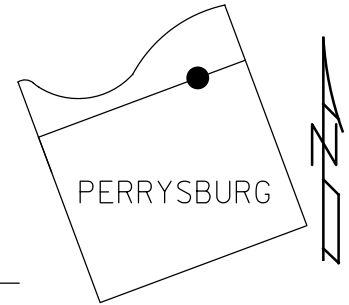
STATION: 987+35

HORIZ.DATUM: _____

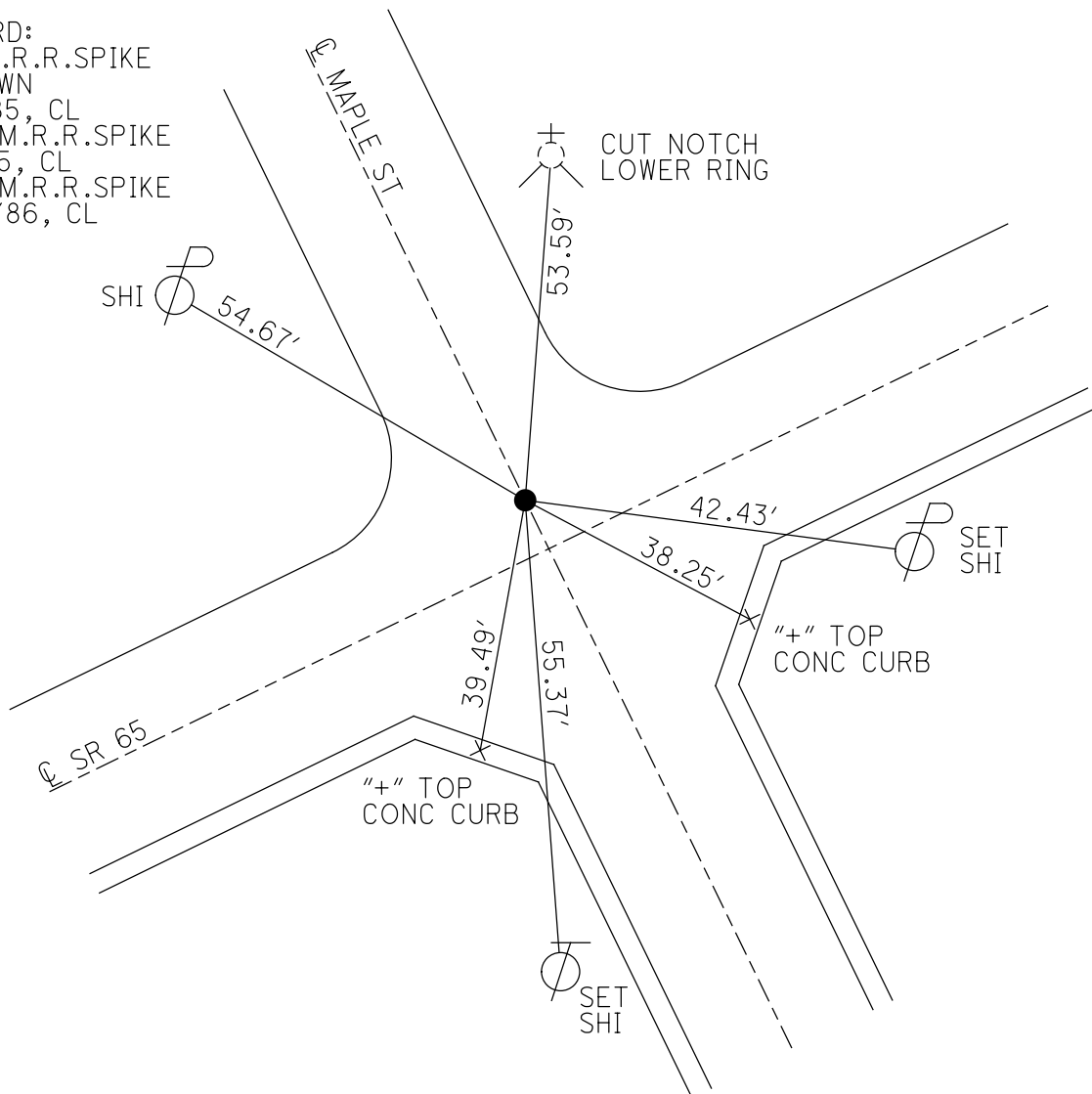
GEOID: _____

GRID: NORTHING: _____

EASTING: _____



RECORD:
 FD LG.R.R.SPIKE
 4" DOWN
 6/4/85, CL
 SET SM.R.R.SPIKE
 7/1/85, CL
 SET SM.R.R.SPIKE
 11/25/86, CL



O.D.O.T. DISTRICT 2 SURVEY OFFICE (USE ONLY)

PERSONNEL

REFERENCE NO. 29 H

SHEET 9 OF 9

NOTES LOEHRKE DATE 6/4/85
 H.C. BARNHISEL WEATHER CLOUDY
 R.C. HOFFMAN TEMP. 64°

ROUTE SR 65
 COUNTY WOOD
 TOWNSHIP PERRYSBURG
 SECTION 12 MILE RESERVE
 T 4 US

DWG BY NIESE PID _____

TYPE MONUMENT LARGE IRON BOLT

~~ON SURFACE~~ - BELOW 6"

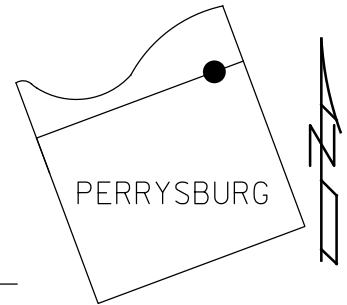
OFFSET \odot PAVEMENT 8.6' LT : ~~RT~~

~~_____~~ TO ~~_____~~ EDGE PAVEMENT

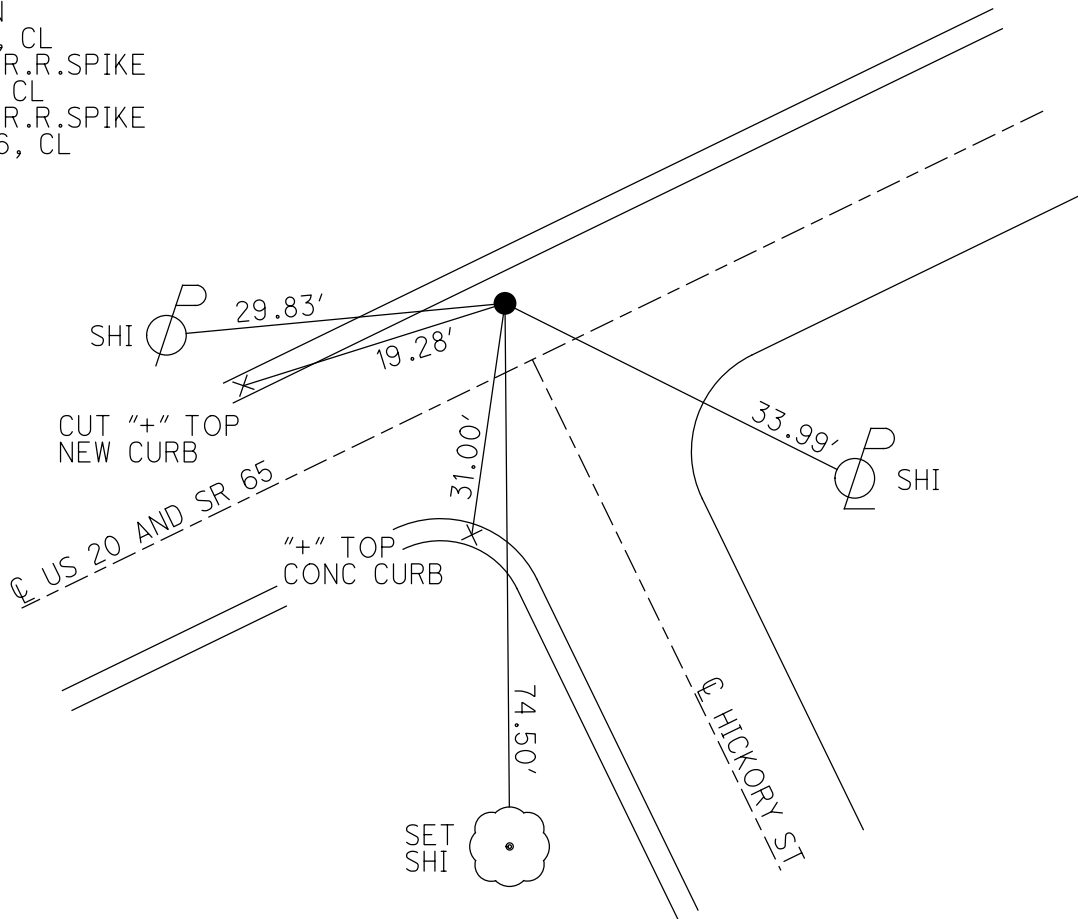
STATION: 993+78

HORIZ.DATUM: _____ GEOID: _____

GRID: NORTHING: _____ EASTING: _____



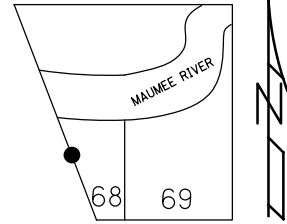
RECORD:
 FD LG. IRON BOLT
 6" DOWN
 6/4/85, CL
 SET SM.R.R.SPIKE
 7/1/85, CL
 SET SM.R.R.SPIKE
 11/25/86, CL



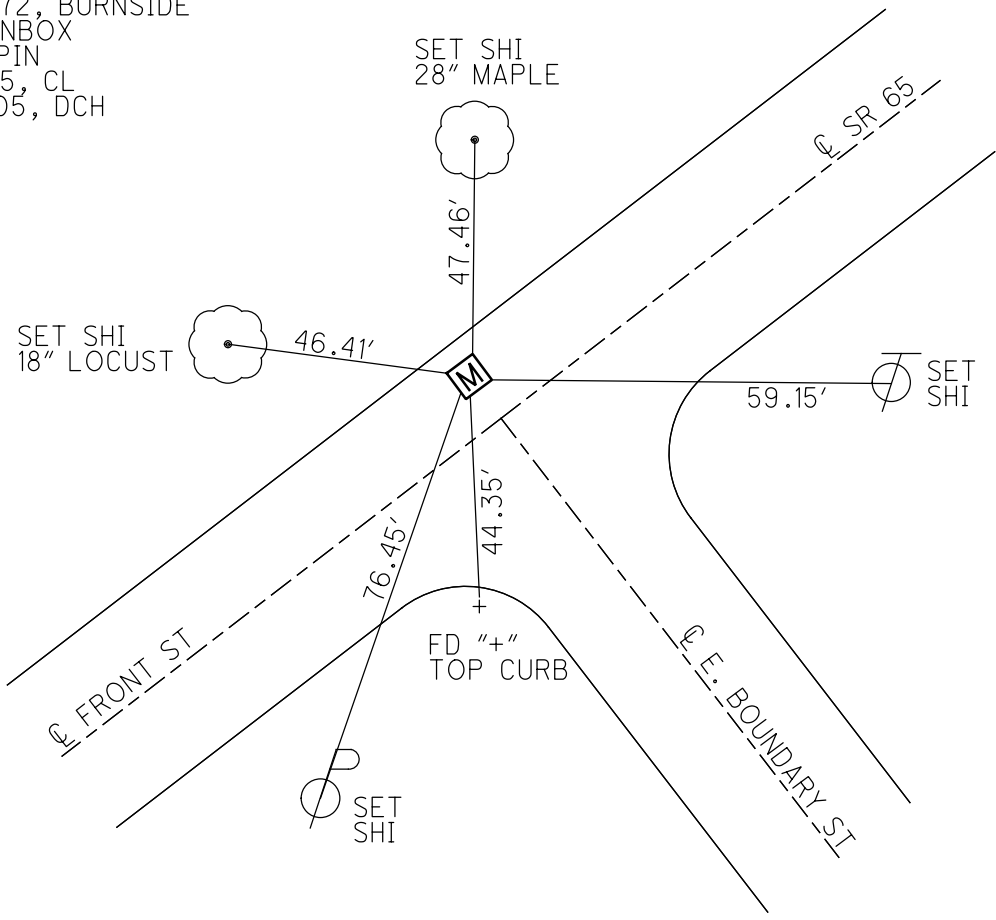
O.D.O.T. DISTRICT 2 SURVEY OFFICE (USE ONLY)

PERSONNEL _____ REFERENCE NO. 30 SHEET 1 OF 23
 NOTES HUSS DATE 9/13/05 ROUTE SR 65
 H.C. HOMAN WEATHER CLOUDY COUNTY WOOD
 R.C. MIKLOVIC TEMP. 72° TOWNSHIP PERRYSBURG
 DWG BY RHOADES PID _____ SECTION RT 68
 T 4 12 MILE RESERVE

TYPE MONUMENT MONBOX W/1" IPIN
 ON SURFACE - ~~BELOW~~ ON _____
 OFFSET \varnothing PAVEMENT 7.3' LT : ~~RT~~
 _____ TO _____ EDGE PAVEMENT
 STATION: 1003+60
 HORZ.DATUM: _____ GEOID: _____
 GRID: NORTHING: _____ EASTING: _____



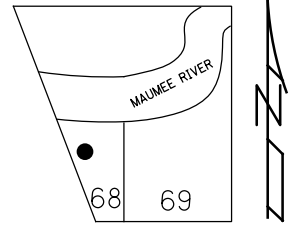
RECORD: P.I.
 STA. 0+00
 1937 PLANFD R.R.SPIKE
 FD P.K.NAIL
 5/22/72, BURNSIDE
 FD MONBOX
 W/1" IPIN
 6/4/85, CL
 9/13/05, DCH



O.D.O.T. DISTRICT 2 SURVEY OFFICE (USE ONLY)

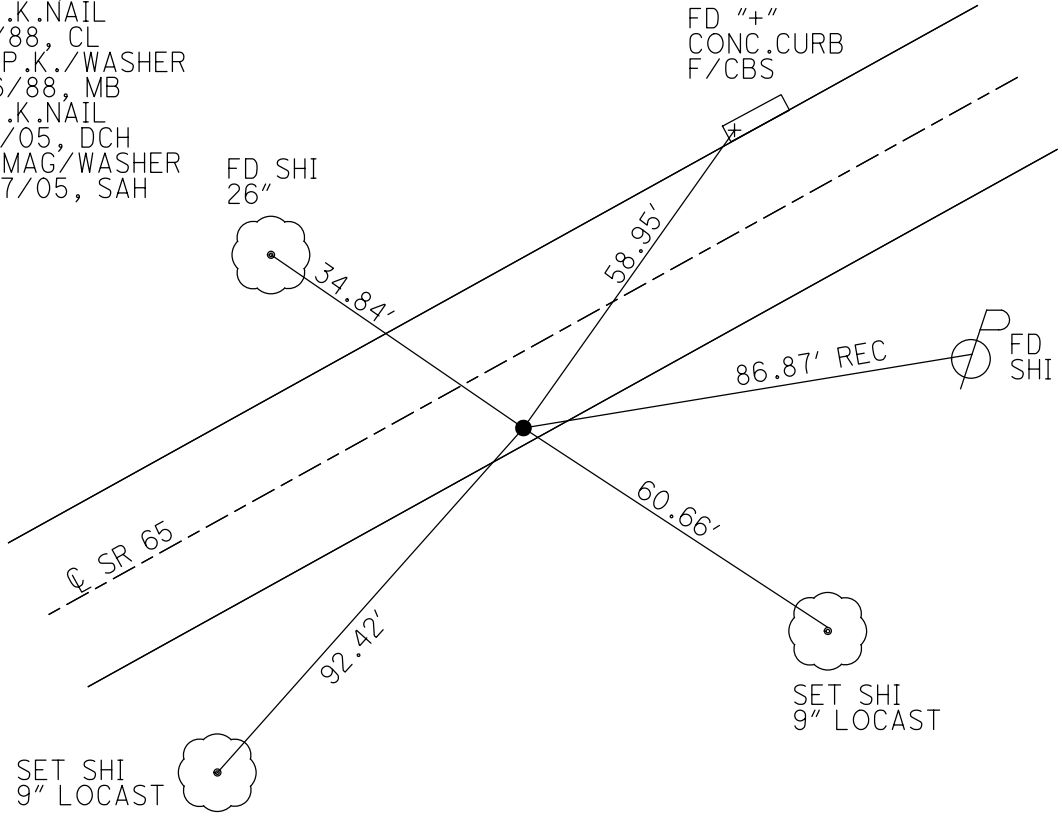
PERSONNEL _____ REFERENCE NO. 30 A SHEET 2 OF 23
 NOTES HUSS DATE 9/13/05 ROUTE SR 65
 H.C. HOMAN WEATHER SUNNY COUNTY WOOD
 R.C. MIKLOVIC TEMP. 78° TOWNSHIP PERRYSBURG
 SECTION RT 68
 DWG BY RHOADES PID _____ T 3 12 MILE RESERVE

TYPE MONUMENT MAG/WASHER
 ON SURFACE - ~~BELOW~~ ON _____
 OFFSET C PAVEMENT 9.5' ~~ET~~ : RT
1.6' TO RT EDGE PAVEMENT
 STATION: 1007+89



HORZ. DATUM: _____ GEOID: _____
 GRID: NORTHING: _____ EASTING: _____

RECORD: P.I.
 STA. 3+79.55
 1937 PLANS
 $\Delta = 12^\circ 50' \text{ LT}$
 FD R.R. SPIKE
 FD IRON BLOT
 ATOP BRASS R/W MON.
 5/22/72, BURNSIDE
 SET P.K. NAIL
 11/13/80, IRS
 FD P.K. NAIL
 5/2/88, CL
 SET P.K./WASHER
 8/26/88, MB
 FD P.K. NAIL
 9/13/05, DCH
 SET MAG/WASHER
 10/27/05, SAH



O.D.O.T. DISTRICT 2 SURVEY OFFICE (USE ONLY)

PERSONNEL

REFERENCE NO. 30 B

SHEET 1 OF 8

NOTES HUSS

DATE 9/13/05

ROUTE SR 65

H.C. HOMAN

WEATHER SUNNY

COUNTY WOOD

R.C. MIKLOVIC

TEMP. 78°

TOWNSHIP PERRYSBURG

SECTION RT 69

DWG BY NIESE

PID -

T 3

12 MILE RESERVE

TYPE MONUMENT SM.R.R.SPIKE

ON SURFACE - ~~BELOW~~ ON

OFFSET 6.5' TO RT PAVEMENT 5.3' ± : RT

6.5' TO RT EDGE PAVEMENT

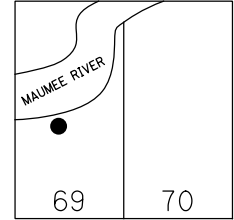
STATION: 1035+75

HORZ.DATUM: NAD83(2011)

GEOID: 2012A

GRID: NORTHING: 695424.330

EASTING: 1665032.098



RECORD: P.I.

1937 CL SURVEY

CL RW

STA. 31+66.4

$\Delta = 9^{\circ} 50'$ LT

SET MAG/WASHER

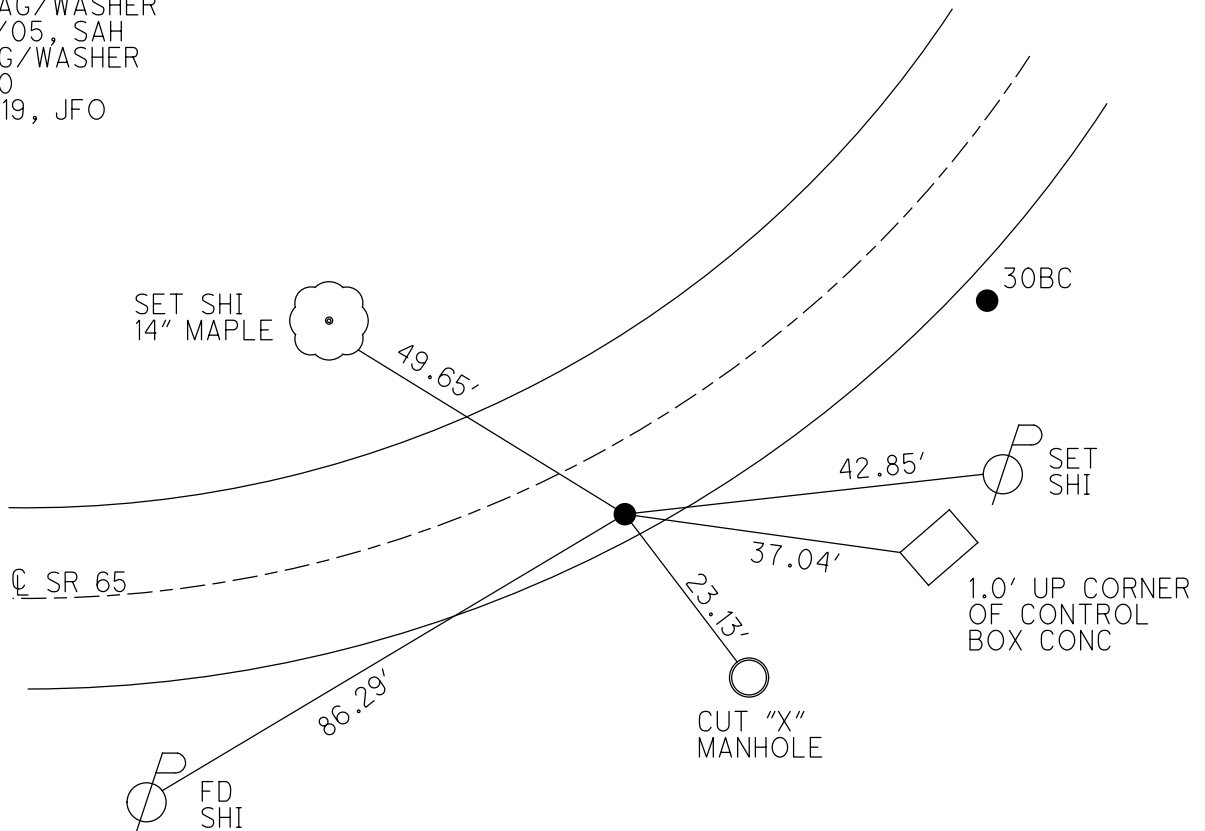
10/28/05, SAH

FD MAG/WASHER

REFB30

12/16/19, JFO

DIST. 30B-30BC= 64.73'



O.D.O.T. DISTRICT 2 SURVEY OFFICE (USE ONLY)

PERSONNEL _____ REFERENCE NO. 30 BC SHEET 2 OF 8
 NOTES HUSS DATE 9/13/05 ROUTE SR 65
 H.C. HOMAN WEATHER SUNNY COUNTY WOOD
 R.C. MIKLOVIC TEMP. 78° TOWNSHIP PERRYSBURG
 SECTION RT 69
 DWG BY NIESE PID - T 3 12 MILE RESERVE

TYPE MONUMENT P.K./WASHER

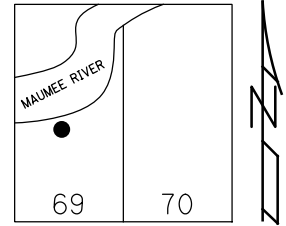
ON SURFACE - ~~BELOW~~ ON

OFFSET C PAVEMENT 14.5' ~~LT~~ : RT
2.5' TO RT EDGE PAVEMENT

STATION: 1036+40

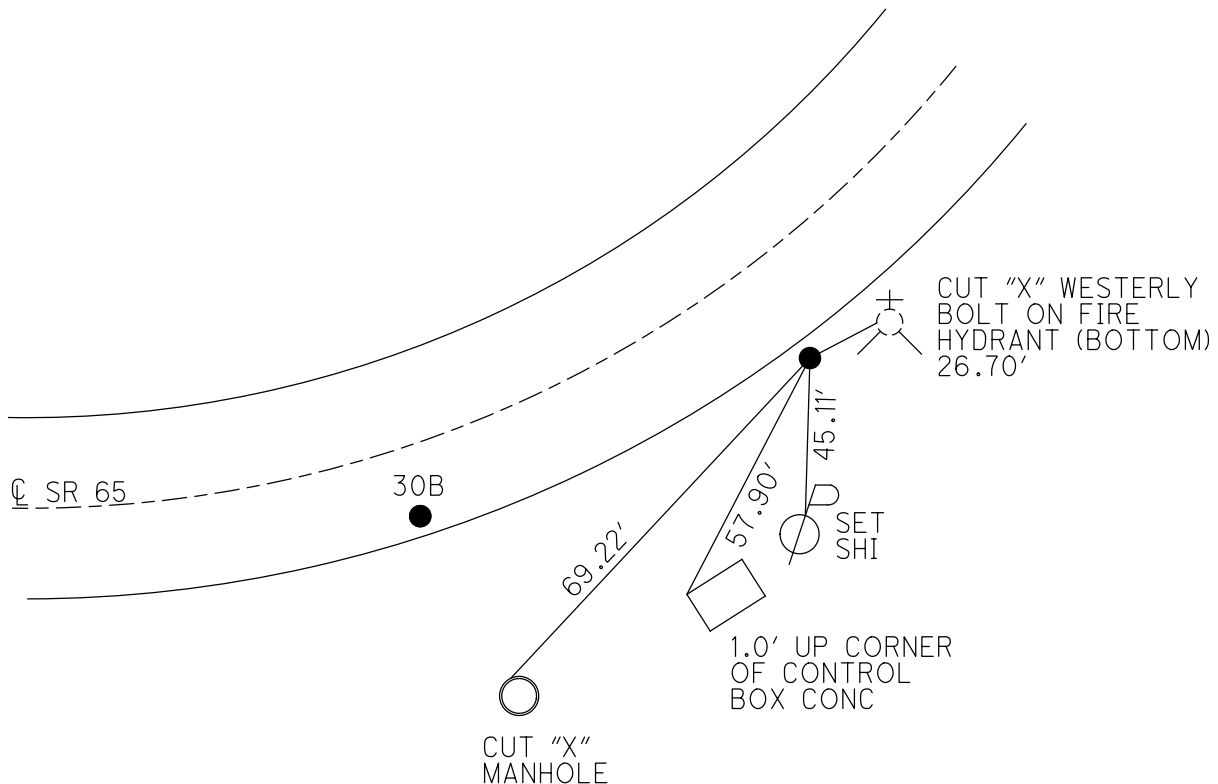
HORZ.DATUM: NAD83(2011) GEOID: 2012A

GRID: NORTHING: 695462.039 EASTING: 1665084.641



RECORD:
 STA 32+31.06
 C CONSTRUCTION
 $\Delta = 9^\circ 50'$ LT
 SET MAG/WASHER
 10/28/05, SAH
 FD MAG/WASHER
 REFBC30
 12/16/19, JFO

DIST. 30B-30BC=64.73'



O.D.O.T. DISTRICT 2 SURVEY OFFICE (USE ONLY)

PERSONNEL

REFERENCE NO. 30 C

SHEET 3 OF 8

NOTES HOFFMAN

DATE 4/4/85

ROUTE SR 65

H.C. BARNHISEL

WEATHER CLOUDY

COUNTY WOOD

R.C. LOEHRKE

TEMP. 50°

TOWNSHIP PERRYSBURG

DWG BY NIESE

PID -

SECTION RT 69

T 3 12 MILE RESERVE

TYPE MONUMENT SANDSTONE W/ DRILLH

ON SURFACE - ~~BELOW~~ ON

OFFSET \bar{C} PAVEMENT 41.00' ~~±~~ : RT

25.7' TO RT EDGE PAVEMENT

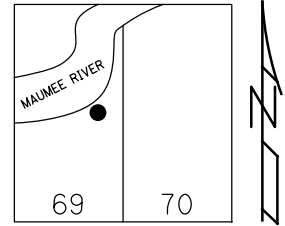
STATION: 1044+34

HORZ. DATUM: NAD83(2011)

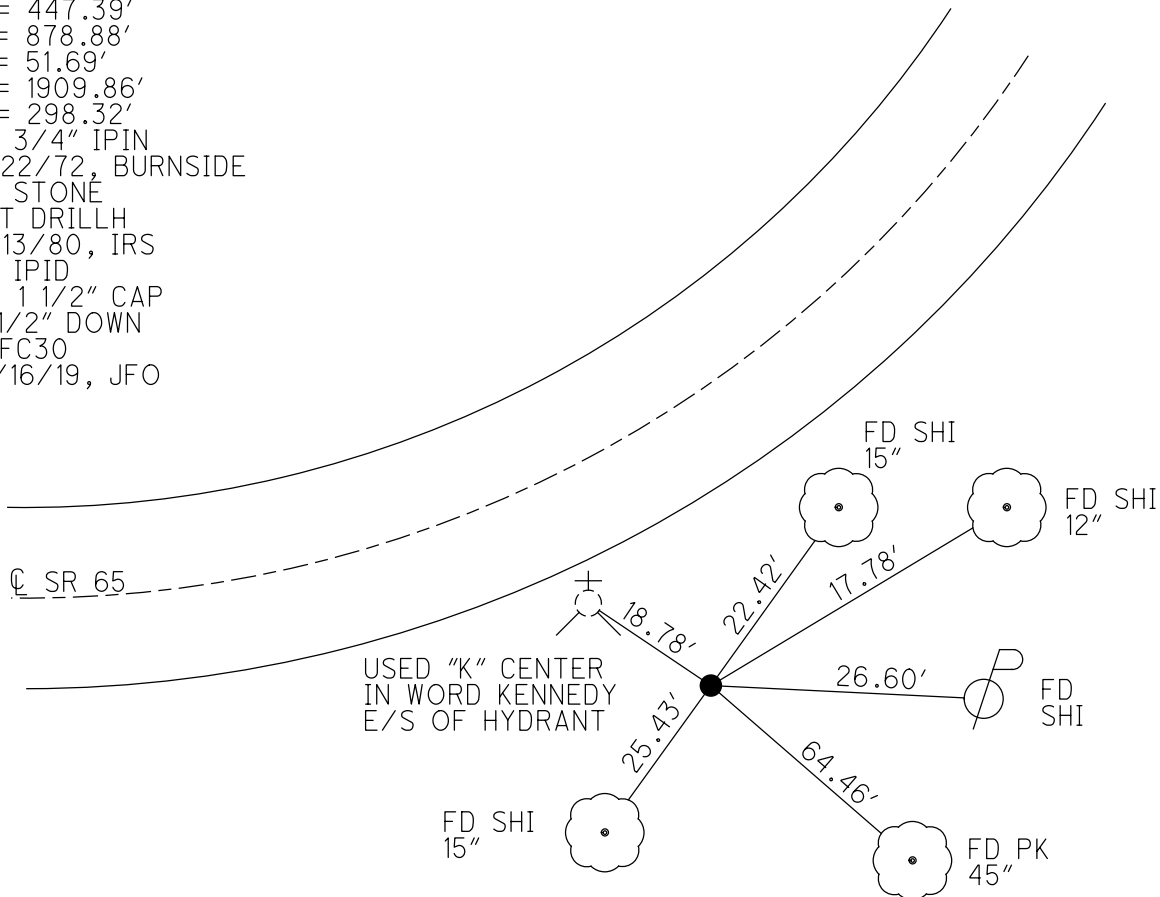
GEOID: 2012A

GRID: NORTHING: 696064.792

EASTING: 1665602.426



RECORD: P.I.
 1937 \bar{C} SURVEY
 STA. 40+25.7
 $\Delta = 26^\circ 22' \text{ LT}$
 $D = 3^\circ 00'$
 $T = 447.39'$
 $L = 878.88'$
 $E = 51.69'$
 $R = 1909.86'$
 $T = 298.32'$
 FD 3/4" IPIN
 5/22/72, BURNSIDE
 FD STONE
 SET DRILLH
 11/13/80, IRS
 FD IPID
 W/ 1 1/2" CAP
 3 1/2" DOWN
 REFC30
 12/16/19, JFO



O.D.O.T. DISTRICT 2 SURVEY OFFICE (USE ONLY)

PERSONNEL _____ REFERENCE NO. 30 D SHEET 4 OF 8
 NOTES BARNHISEL DATE 5/2/88 ROUTE SR 65
 H.C. REED WEATHER SUNNY COUNTY WOOD
 R.C. LOEHRKE TEMP. 70° TOWNSHIP PERRYSBURG
 HOFFMAN SECTION RT 69
 DWG BY NIESE PID - T 3 12 MILE RESERVE

TYPE MONUMENT 3/4" IPIN

~~ON SURFACE~~ - BELOW 12"

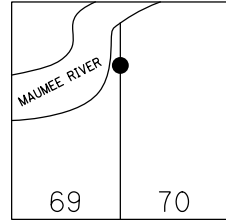
OFFSET \odot PAVEMENT 46.3' LT : ~~RT~~

31.2' TO LT EDGE PAVEMENT

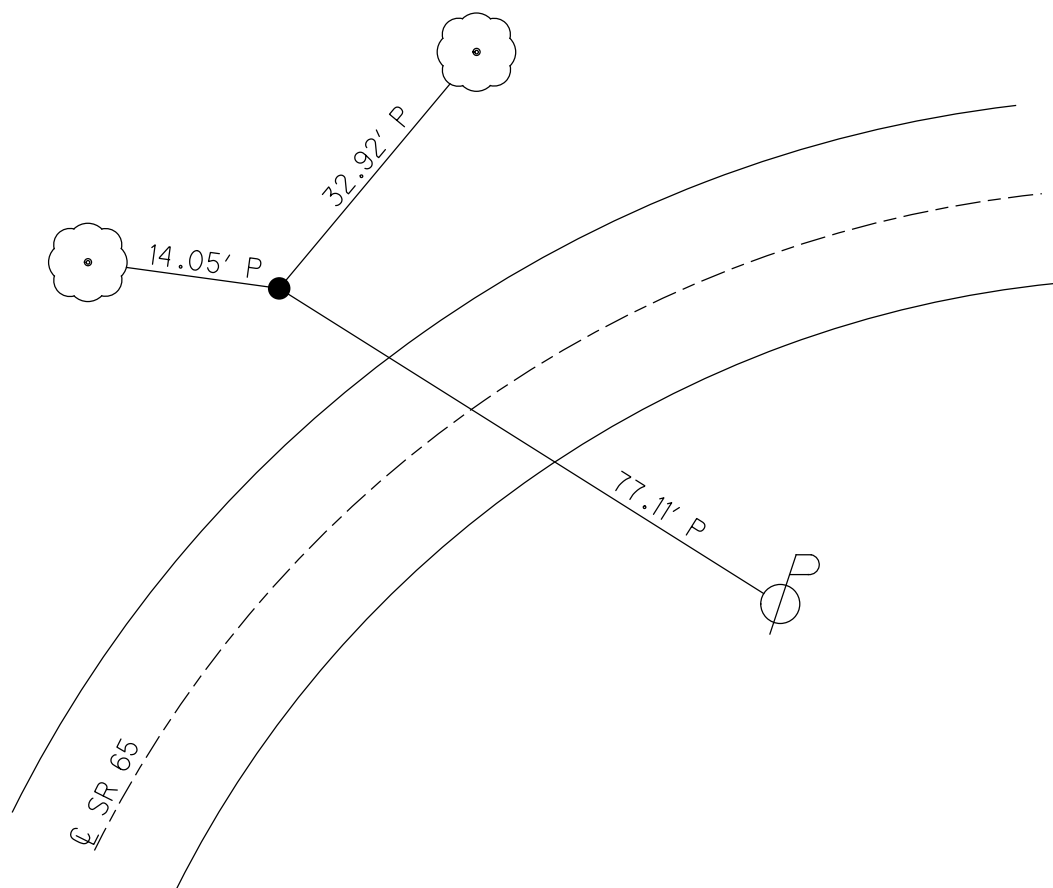
STATION: 1052+43

HORZ. DATUM: - GEOID: -

GRID: NORTHING: - EASTING: -



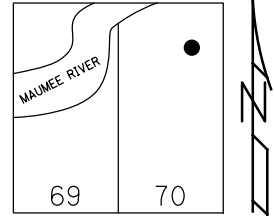
RECORD: P.I.
 1937 \odot SURVEY & RW
 STA. 48+54.2
 $\Delta = 32^\circ 09' RT$
 DNF
 12/16/19, JFO



O.D.O.T. DISTRICT 2 SURVEY OFFICE (USE ONLY)

PERSONNEL _____ REFERENCE NO. 30 E SHEET 5 OF 21
 NOTES AUBLE DATE 5/8/23 ROUTE SR 65
 H.C. NIESE WEATHER CLOUDY COUNTY WOOD
 R.C. AUBLE TEMP. 55° TOWNSHIP PERRYSBURG
 DWG BY RHOADES PID PAVING TRAIN SECTION RT 70
 T 3 12 MILE RESERVE

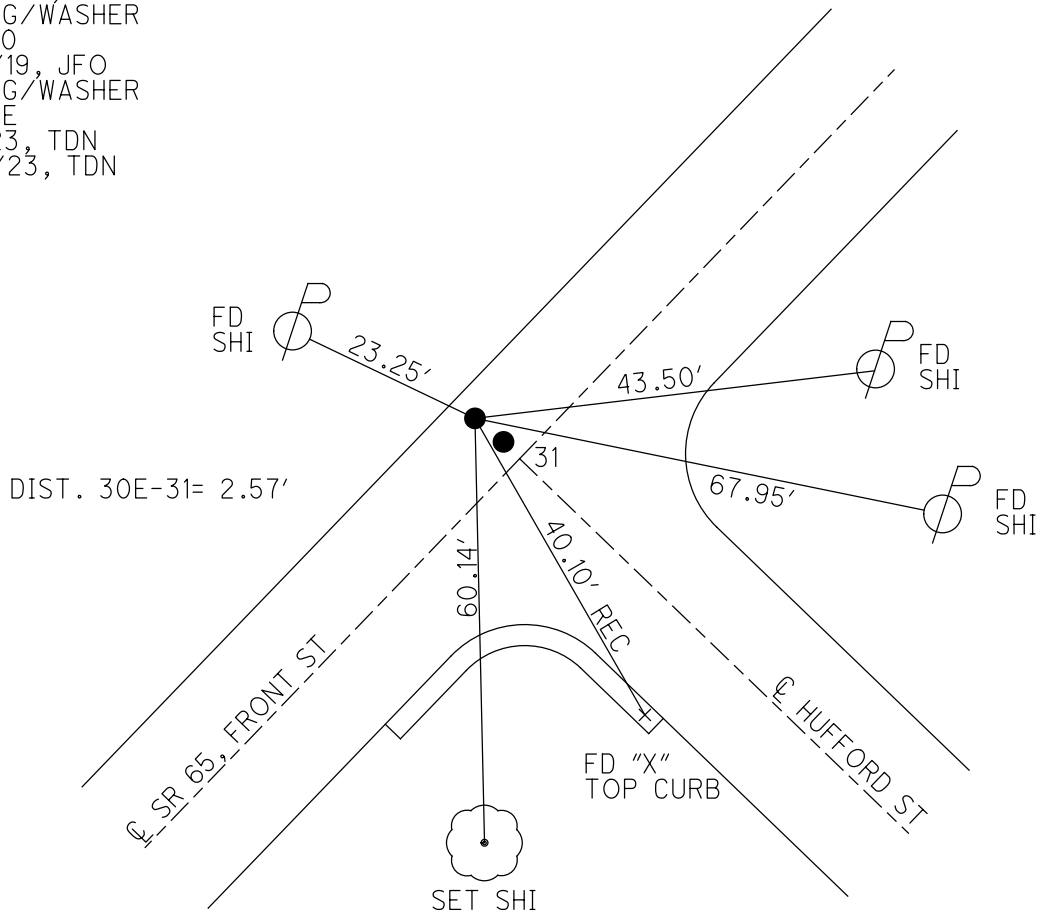
TYPE MONUMENT MAG/WASHER
 ON SURFACE - ~~BELOW~~ ON
 OFFSET CL PAVEMENT 7.1' LT : ~~RT~~
4.8' TO LT EDGE PAVEMENT
 STATION: 1066+22



HORZ. DATUM: NAD83 2011 GEOID: NAVD88 2018
 GRID: NORTHING: 697801.237 EASTING: 1666843.670

RECORD:
 SET MAG/WASHER
 10/28/05, SAH
 FD MAG/WASHER
 REF30
 12/16/19, JFO
 FD MAG/WASHER
 REF30E
 5/8/23, TDN
 10/12/23, TDN

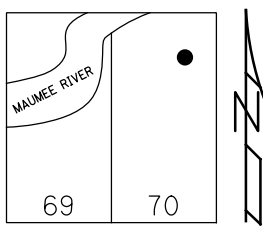
WOOD LPD:
 N: 519831.728
 E: 177026.605



O.D.O.T. DISTRICT 2 SURVEY OFFICE (USE ONLY)

PERSONNEL _____ REFERENCE NO. 31 SHEET 6 OF 21
 NOTES AUBLE DATE 5/8/23 ROUTE SR 65
 H.C. NIESE WEATHER CLOUDY COUNTY WOOD
 R.C. AUBLE TEMP. 55° TOWNSHIP PERRYSBURG
 DWG BY RHOADES PID PAVING TRAIN SECTION RT 70
 T 3 12 MILE RESERVE

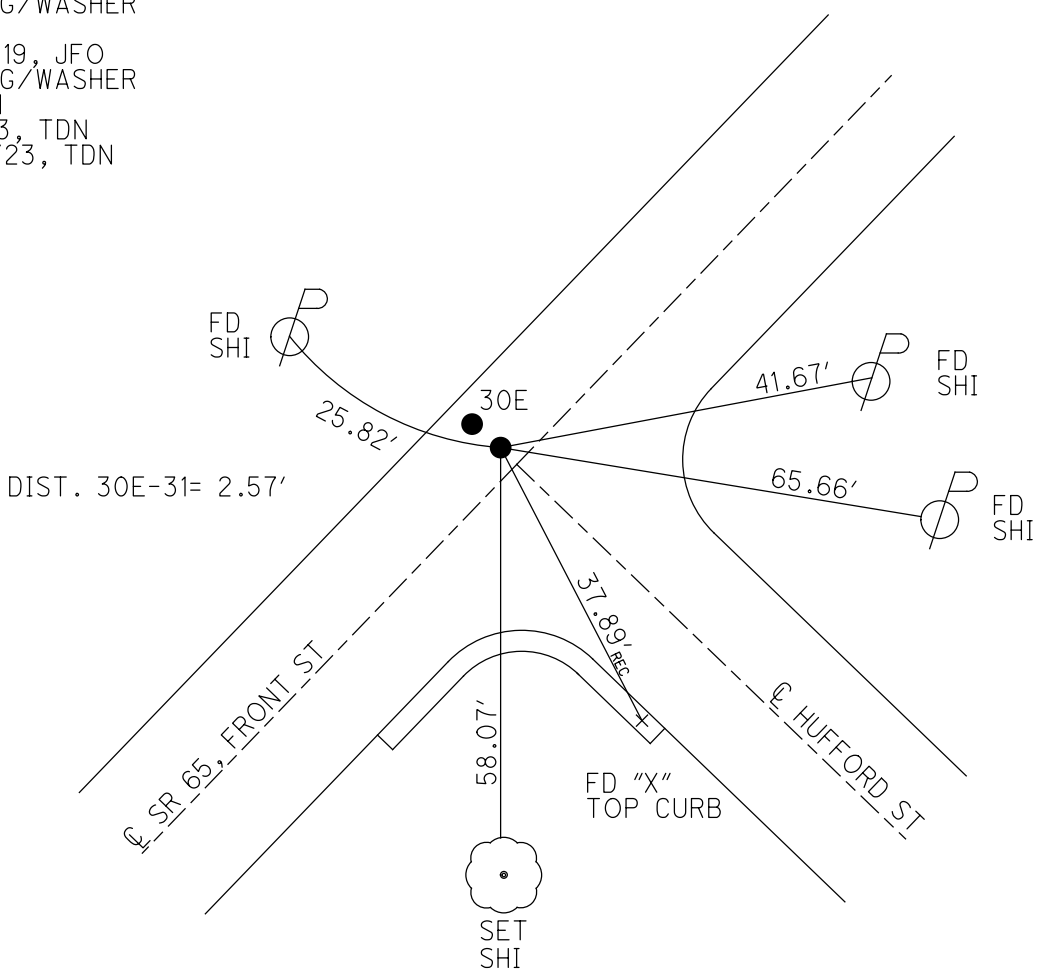
TYPE MONUMENT MAG/WASHER
 ON SURFACE - ~~BELOW~~ ON
 OFFSET CL PAVEMENT 4.6' LT : ~~RT~~
7.4' TO LT EDGE PAVEMENT



STATION: 1066+22
 HORZ.DATUM: NAD83 2011 GEOID: NAVD88 2018
 GRID: NORTHING: 697799.288 EASTING: 1666845.401

RECORD:
 SET MAG/WASHER
 10/28/05, SAH
 FD MAG/WASHER
 REF 31
 12/16/19, JFO
 FD MAG/WASHER
 REF 31
 5-8-23, TDN
 10/12/23, TDN

WOOD LPD:
 N: 519829.802
 E: 177028.361

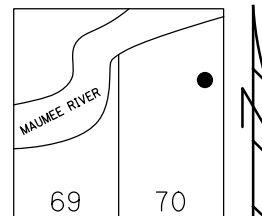


O.D.O.T. DISTRICT 2 SURVEY OFFICE (USE ONLY)

PERSONNEL _____ REFERENCE NO. 31 A SHEET 7 OF 21
 NOTES AUBLE DATE 5-8-23 ROUTE SR 65
 H.C. NIESE WEATHER CLOUDY COUNTY WOOD
 R.C. AUBLE TEMP. 55° F TOWNSHIP PERRYSBURG
 _____ SECTION RT 70
 DWG BY AUBLE PID PAVING TRAIN T 3 12 MILE RESERVE

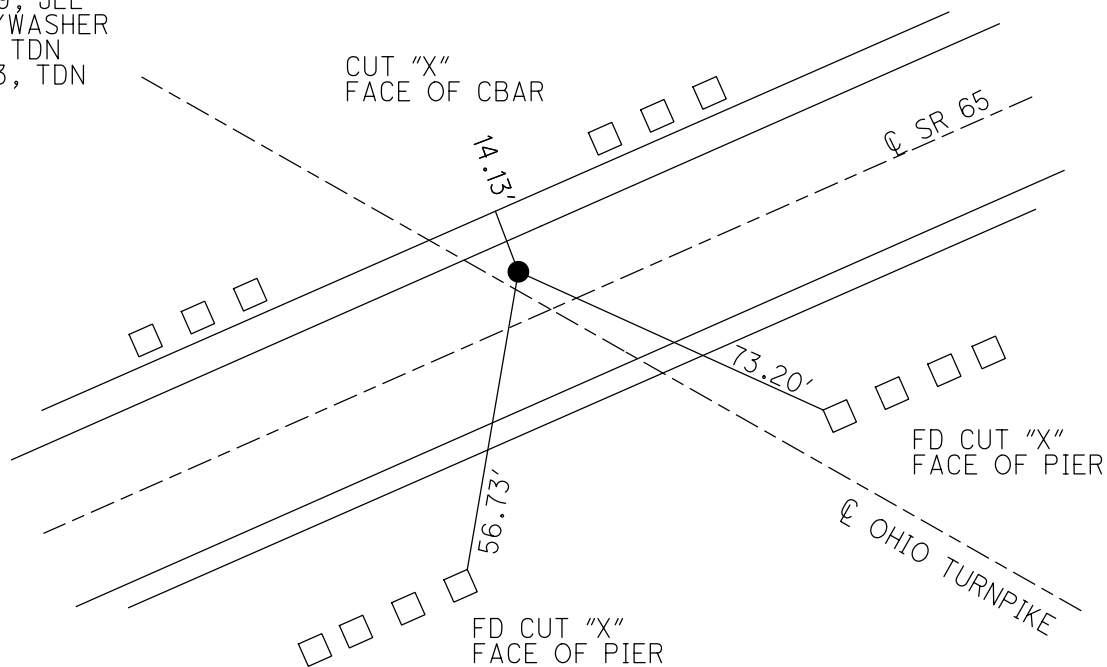
TYPE MONUMENT MAG/ WASHER
 ON SURFACE - ~~BELOW~~ ON
 OFFSET CL PAVEMENT 7.2' LT : RT
4.7' TO LT EDGE PAVEMENT
 STATION: 1070+08

HORZ.DATUM: NAD83 2011 GEOID: NAVD88 2018
 GRID: NORTHING: 698062.320 EASTING: 1667128.321



RECORD:
 SET MAG/WASHER
 10-28-05, SAH
 FD MAG/WASHER
 REFA31
 11-7-2019, JLL
 FD MAG/WASHER
 5-8-23, TDN
 10/12/23, TDN

NOTE: UNDER BRIDGE

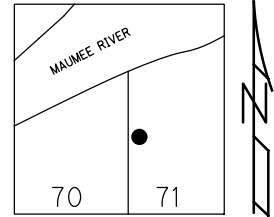


O.D.O.T. DISTRICT 2 SURVEY OFFICE (USE ONLY)

PERSONNEL _____ REFERENCE NO. 31 B SHEET 8 OF 21
 NOTES AUBLE DATE 5-8-23 ROUTE SR 65
 H.C. NIESE WEATHER CLOUDY COUNTY WOOD
 R.C. AUBLE TEMP. 55° F TOWNSHIP PERRYSBURG
 DWG BY AUBLE PID PAVING TRAIN SECTION RT 71
 T 3 12 MILE RESERVE

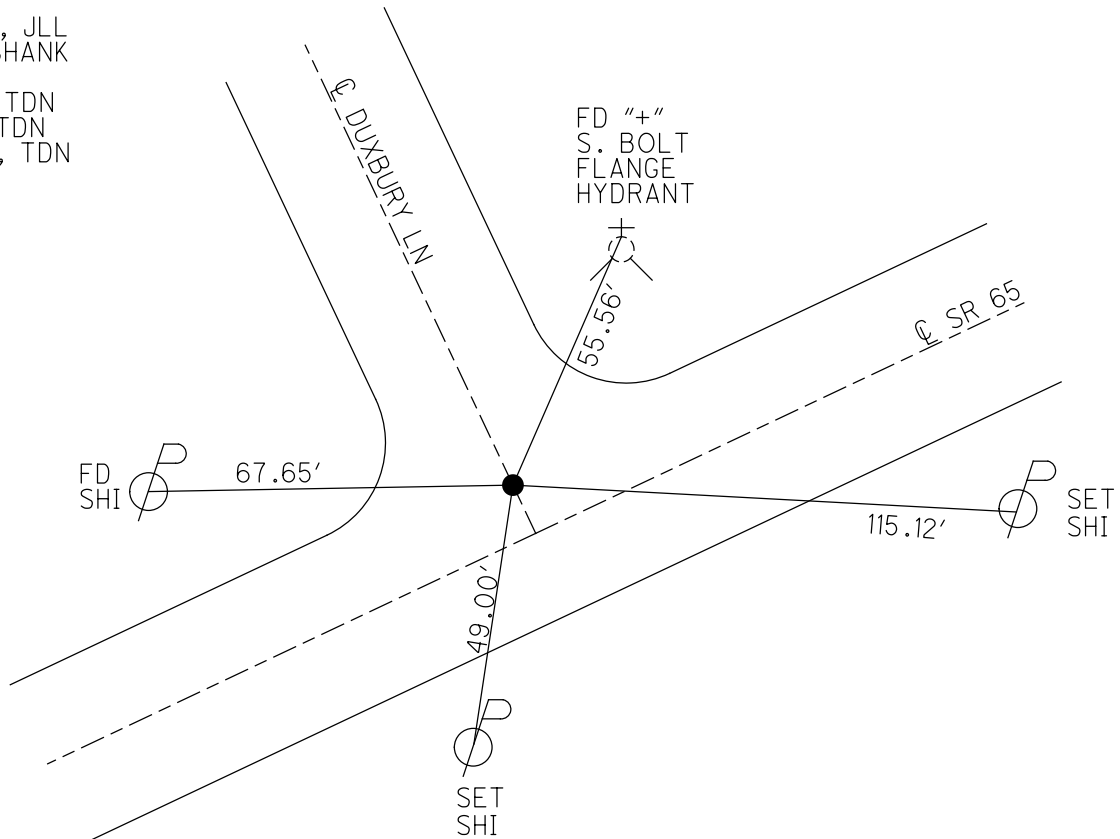
TYPE MONUMENT MAG SHANK
 ON SURFACE - ~~BELOW~~ ON
 OFFSET \odot PAVEMENT 7.0' LT : RT
5.4' TO LT EDGE PAVEMENT
 STATION: 1075+11

HORZ. DATUM: NAD83 2011 GEOID: NAVD88 2018
 GRID: NORTHING: 698402.077 EASTING: 1667499.575



RECORD:
 SET MAG/WASHER
 10-28-05, SAH
 FD MAG SHANK
 REFB31
 11-7-2019, JLL
 FD MAG SHANK
 REFB31
 11-17-22, TDN
 5-8-23, TDN
 10/12/23, TDN

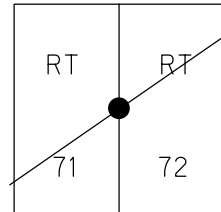
WOOD LPD:
 N: 520441.196
 E: 177674.557



O.D.O.T. DISTRICT 2 SURVEY OFFICE (USE ONLY)

PERSONNEL _____ REFERENCE NO. 32 SHEET 9 OF 21
 NOTES AUBLE DATE 5-8-23 ROUTE SR 65
 H.C. NIESE WEATHER CLOUDY COUNTY WOOD
 R.C. AUBLE TEMP. 55° F TOWNSHIP PERRYSBURG
 SECTION RT 71
 DWG BY RHOADES PID PAVING TRAIN T 3 12 MILE RESERVE

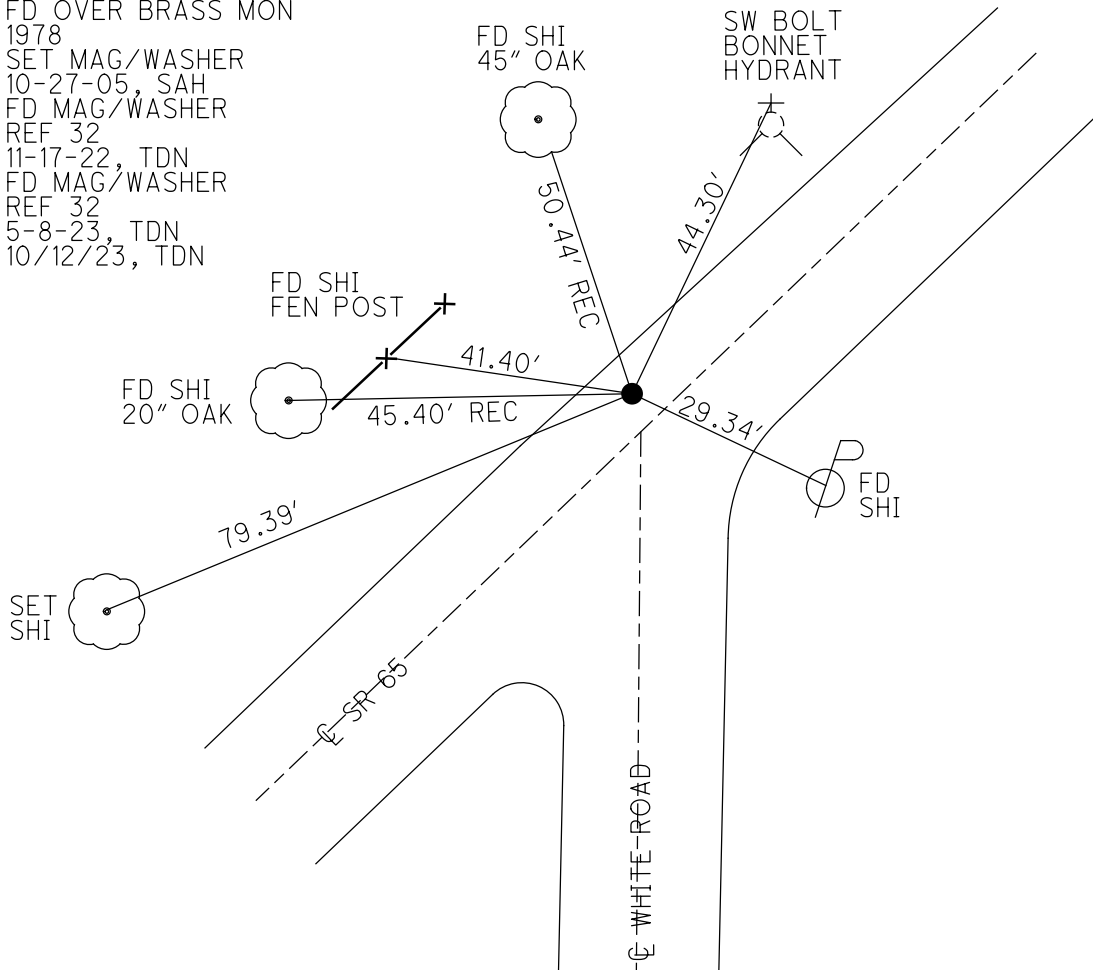
TYPE MONUMENT MAG/WASHER
 ON SURFACE - ~~BELOW~~ ON
 OFFSET CL PAVEMENT 4.8' LT : RT
4.8' TO LT EDGE PAVEMENT
 STATION: 1088+83



HORZ.DATUM: NAD83 2011 GEOID: NAVD88 2018
 GRID: NORTHING: 699328.185 EASTING: 1668510.815

RECORD: P.I.
 STA 85+02.65
 $\Delta = 0^\circ 05' RT$
 FD OVER BRASS MON
 1978
 SET MAG/WASHER
 10-27-05, SAH
 FD MAG/WASHER
 REF 32
 11-17-22, TDN
 FD MAG/WASHER
 REF 32
 5-8-23, TDN
 10/12/23, TDN

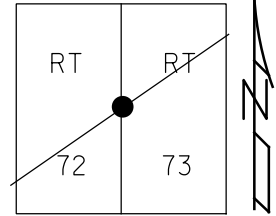
WOOD LPD:
 N: 521380.607
 E: 178673.538



O.D.O.T. DISTRICT 2 SURVEY OFFICE (USE ONLY)

PERSONNEL _____ REFERENCE NO. 32 A SHEET 10 OF 21
 NOTES AUBLE DATE 5-8-23 ROUTE SR 65
 H.C. NIESE WEATHER CLOUDY COUNTY WOOD
 R.C. AUBLE TEMP. 55° F TOWNSHIP PERRYSBURG
 DWG BY RHOADES PID PAVING TRAIN SECTION RT 73
 T 3 12 MILE RESERVE

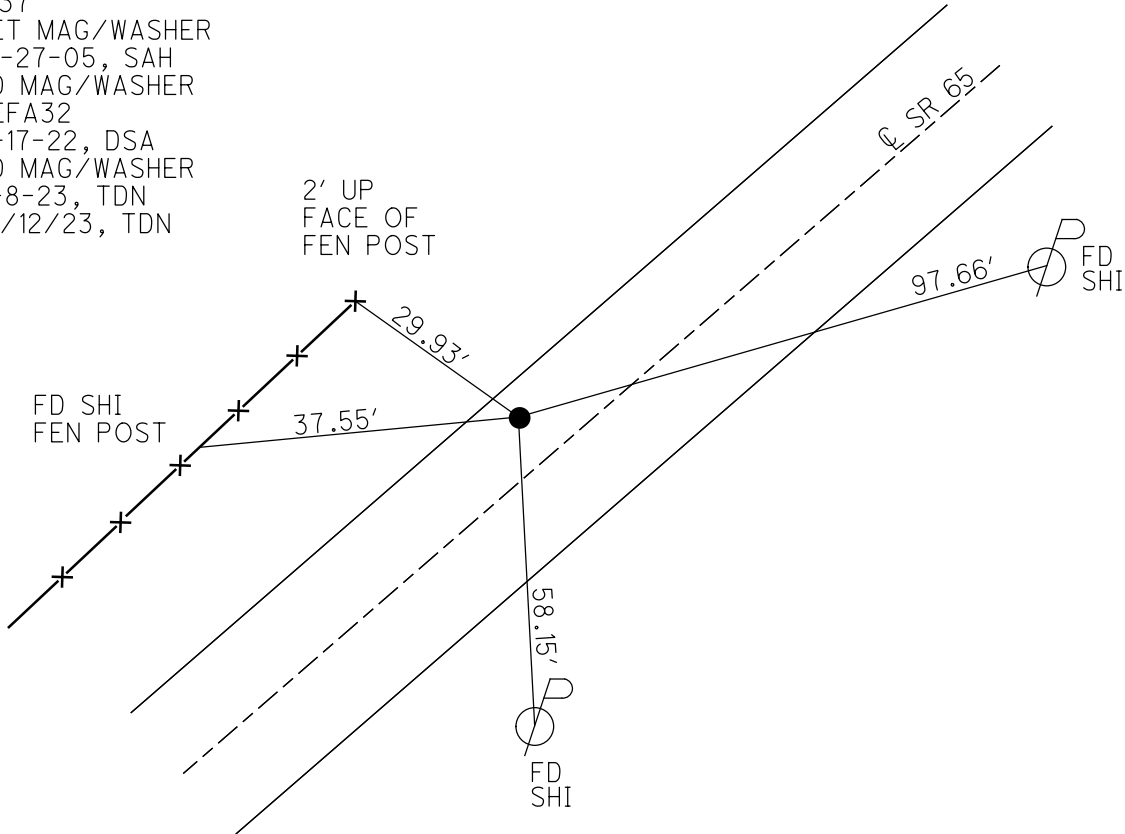
TYPE MONUMENT MAG/WASHER
 ON SURFACE - ~~BELOW~~ ON
 OFFSET \perp PAVEMENT 3.9' LT : RT
8.1' TO LT EDGE PAVEMENT
 STATION: 1117+89



HORIZ.DATUM: NAD83 2011 GEOID: NAVD88 2018
 GRID: NORTHING: 701287.946 EASTING: 1670654.892

RECORD: P.I.
 STA. 114+07.85
 $\Delta = 0^{\circ}05' \text{ LT}$
 SET P.K.NAIL
 ATOP I-BOLT
 1937
 SET MAG/WASHER
 10-27-05, SAH
 FD MAG/WASHER
 REFA32
 11-17-22, DSA
 FD MAG/WASHER
 5-8-23, TDN
 10/12/23, TDN

WOOD LPD:
 N: 523368.573
 E: 180791.672



O.D.O.T. DISTRICT 2 SURVEY OFFICE (USE ONLY)

PERSONNEL _____ REFERENCE NO. 32 B SHEET 11 OF 21
 NOTES AUBLE DATE 5-8-23 ROUTE SR 65
 H.C. NIESE WEATHER CLOUDY COUNTY WOOD
 R.C. AUBLE TEMP. 55° F TOWNSHIP PERRYSBURG
 SECTION RT 75
 DWG BY RHOADES PID PAVING TRAIN T 3 12 MILE RESERVE

TYPE MONUMENT MAG/WASHER

ON SURFACE - ~~BELOW~~ ON

OFFSET ☉ PAVEMENT 5.7' LT : RT

8.3' TO LT EDGE PAVEMENT

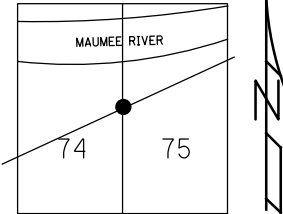
STATION: 1142+70

HORIZ.DATUM: NAD83 2011

GEOID: NAVD88 2018

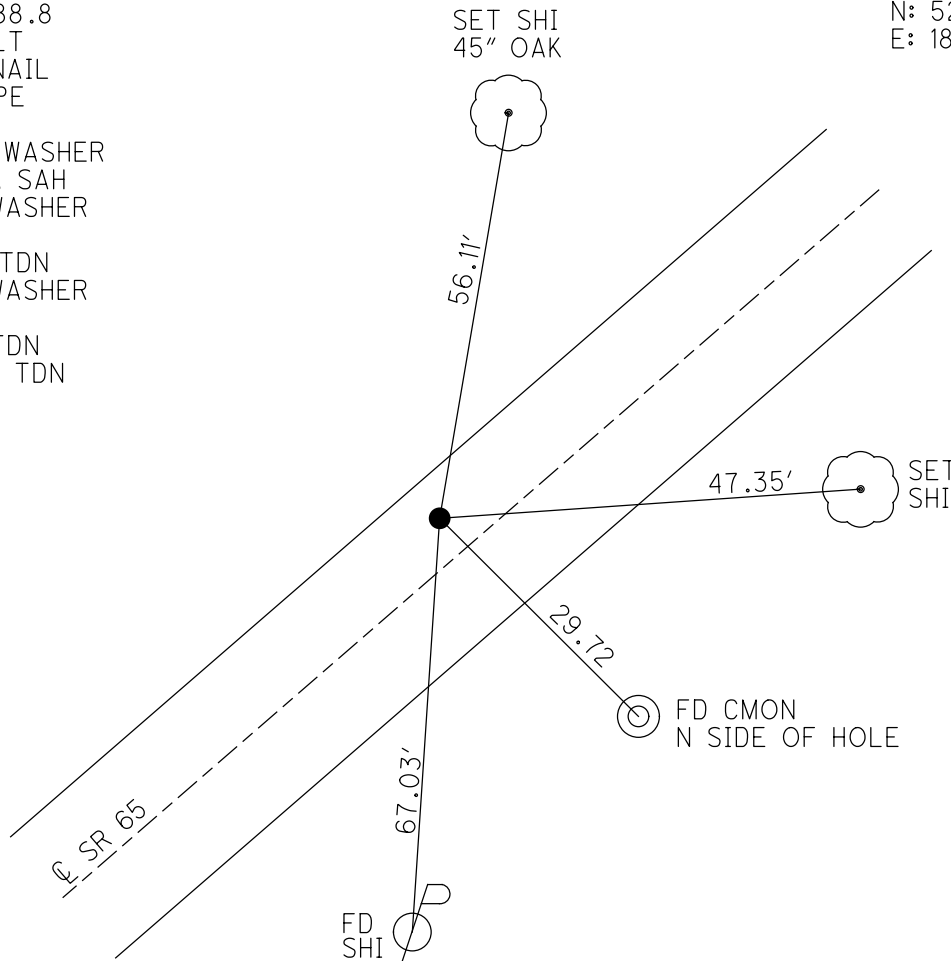
GRID: NORTHING: 701287.946

EASTING: 1670654.892



RECORD: P.I.
 STA.138+88.8
 $\Delta=0^{\circ}30'$ LT
 SET P.K.NAIL
 ATOP IPIPE
 1937
 SET MAG/WASHER
 10-27-05, SAH
 FD MAG/WASHER
 REF32B
 11-17-22, TDN
 FD MAG/WASHER
 REF32B
 5-8-23, TDN
 10/12/23, TDN

WOOD LPD:
 N: 525066.922
 E: 182597.864



O.D.O.T. DISTRICT 2 SURVEY OFFICE (USE ONLY)

PERSONNEL _____

REFERENCE NO. 32 C

SHEET 12 OF 21

NOTES AUBLE

DATE 5-8-23

ROUTE SR 65

H.C. NIESE

WEATHER CLOUDY

COUNTY WOOD

R.C. AUBLE

TEMP. 55° F

TOWNSHIP PERRYSBURG

SECTION RT 75

DWG BY RHOADES

PID PAVING TRAIN

T 3 12 MILE RESERVE

TYPE MONUMENT MAG/WASHER

ON SURFACE - ~~BELOW~~ ON

OFFSET C PAVEMENT 8.5' LT : ~~RT~~

3.7' TO LT EDGE PAVEMENT

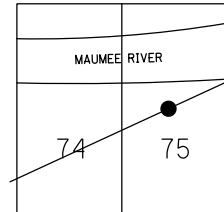
STATION: 1151+22

HORIZ.DATUM: NAD83 2011

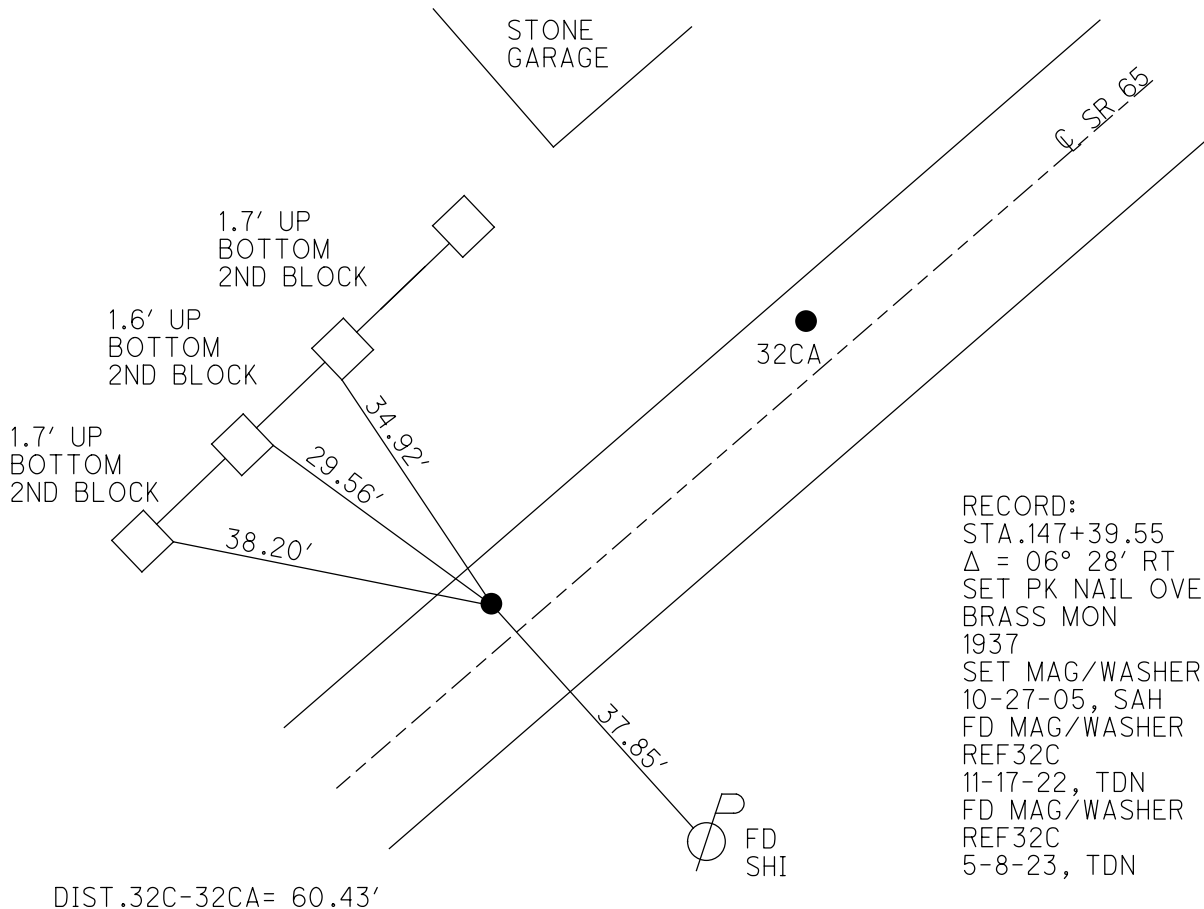
GEOID: NAVD88 2018

GRID: NORTHING: 703542.789

EASTING: 1673106.583



WOOD LPD:
N: 525655.669
E: 183213.509



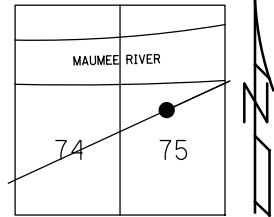
RECORD:
STA.147+39.55
 $\Delta = 06^\circ 28' RT$
SET PK NAIL OVER
BRASS MON
1937
SET MAG/WASHER
10-27-05, SAH
FD MAG/WASHER
REF32C
11-17-22, TDN
FD MAG/WASHER
REF32C
5-8-23, TDN

DIST.32C-32CA= 60.43'

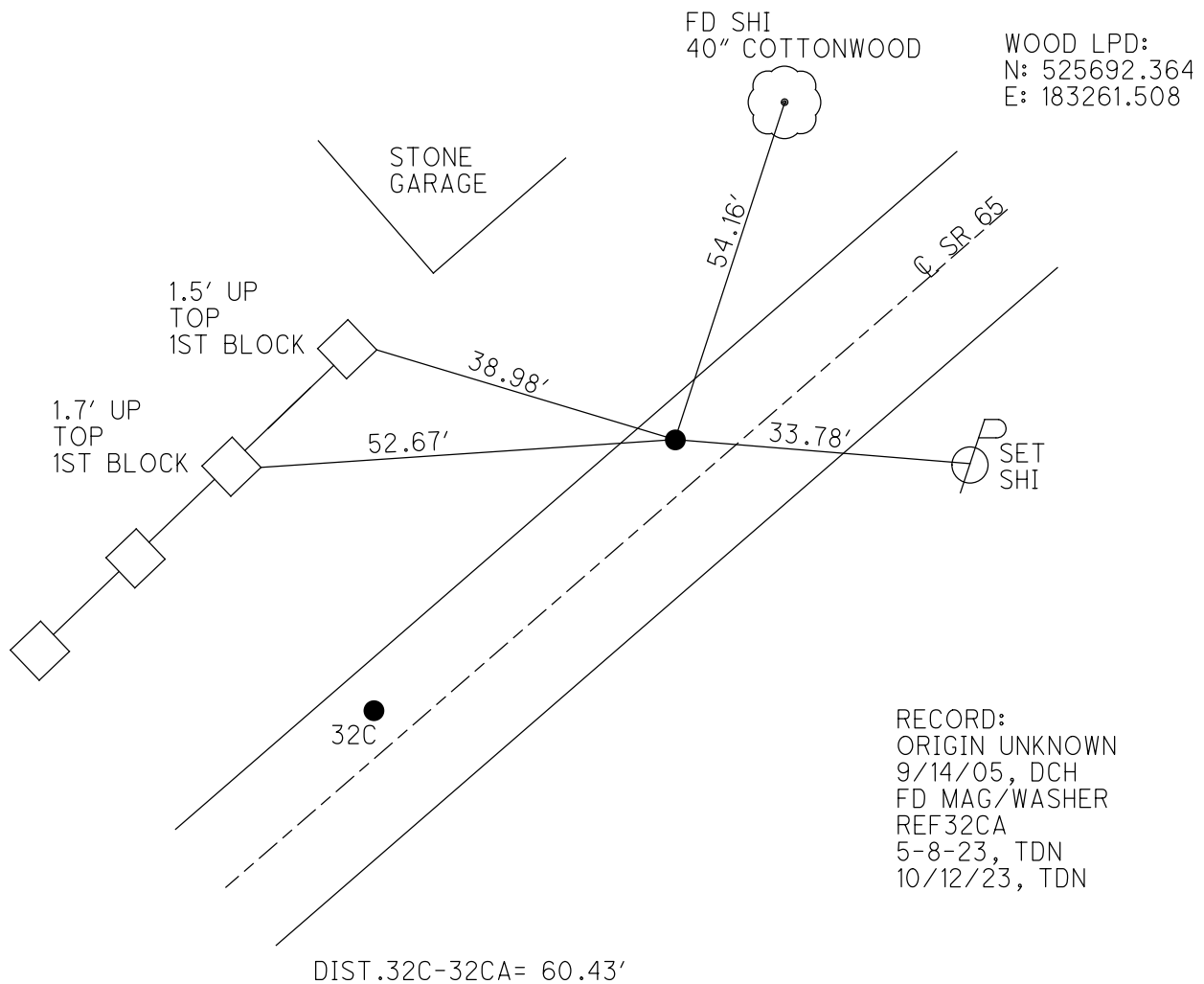
O.D.O.T. DISTRICT 2 SURVEY OFFICE (USE ONLY)

PERSONNEL _____ REFERENCE NO. 32 CA SHEET 13 OF 21
 NOTES AUBLE DATE 5-8-23 ROUTE SR 65
 H.C. NIESE WEATHER CLOUDY COUNTY WOOD
 R.C. AUBLE TEMP. 55° F TOWNSHIP PERRYSBURG
 SECTION RT 75
 DWG BY RHOADES PID PAVING TRAIN T 3 12 MILE RESERVE

TYPE MONUMENT MAG/WASHER
 ON SURFACE - ~~BELOW~~ ON
 OFFSET Q PAVEMENT 5.7' LT : RT
6.2' TO LT EDGE PAVEMENT
 STATION: 1151+82



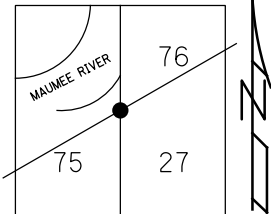
HORZ. DATUM: NAD83 2011 GEOID: NAVD88 2018
 GRID: NORTHING: 703578.847 EASTING: 1673155.060



O.D.O.T. DISTRICT 2 SURVEY OFFICE (USE ONLY)

PERSONNEL _____ REFERENCE NO. 32 CB SHEET 14 OF 21
 NOTES AUBLE DATE 5-8-23 ROUTE SR 65
 H.C. NIESE WEATHER CLOUDY COUNTY WOOD
 R.C. AUBLE TEMP. 55° F TOWNSHIP PERRYSBURG
 DWG BY RHOADES PID PAVING TRAIN SECTION RT 75
 T 3 12 MILE RESERVE

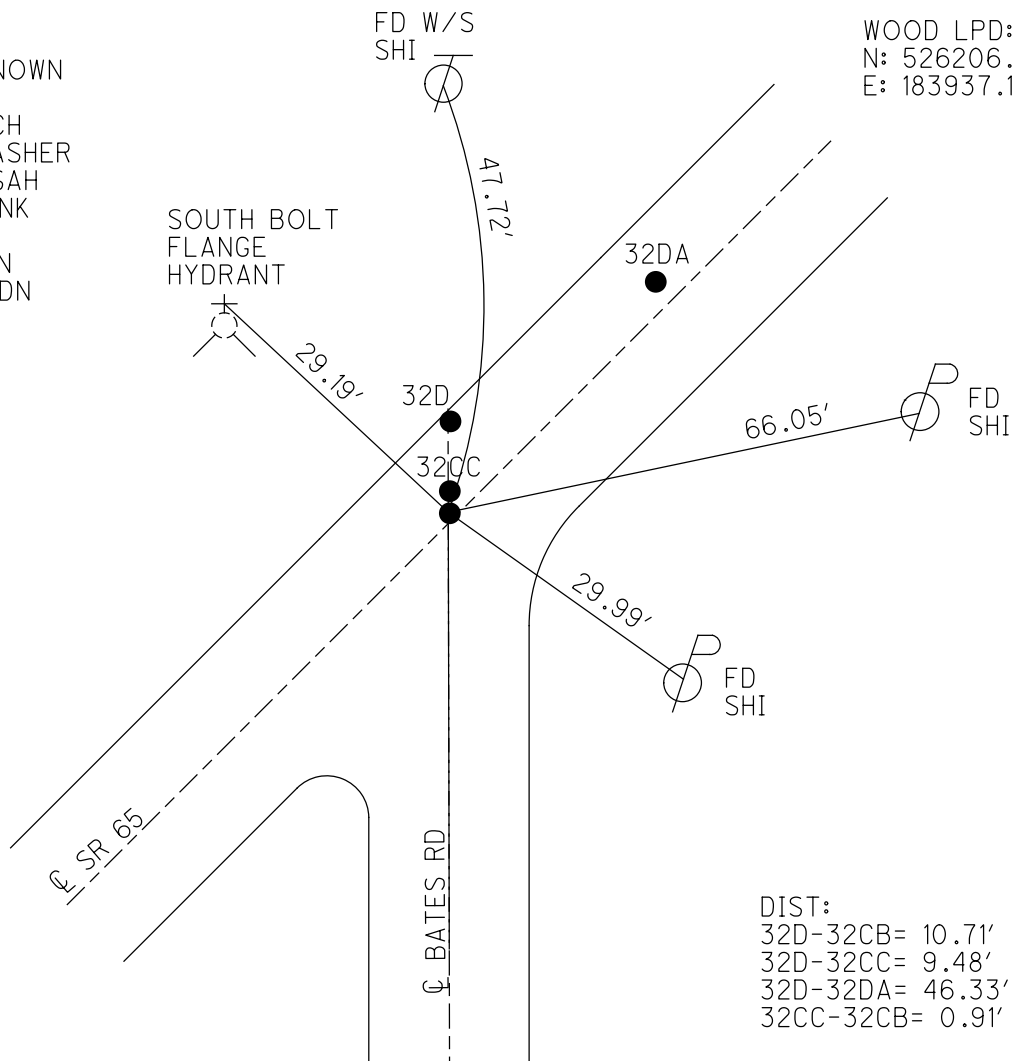
TYPE MONUMENT MAG SHANK
 ON SURFACE - ~~BELOW~~ ON _____
 OFFSET \perp PAVEMENT 0.3' LT : ~~RT~~
10.8' TO LT EDGE PAVEMENT
 STATION: 1160+35



HORZ. DATUM: NAD83 2011 GEOID: NAVD88 2018
 GRID: NORTHING: 704083.837 EASTING: 1673837.423

RECORD:
 ORIGIN UNKNOWN
 FD P.K.NAIL
 9/14/05, DCH
 SET MAG/WASHER
 10/27/05, SAH
 FD MAG SHANK
 REF32CB
 5/8/23, TDN
 10/12/23, TDN

WOOD LPD:
 N: 526206.336
 E: 183937.179

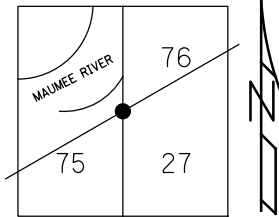


DIST:
 32D-32CB= 10.71'
 32D-32CC= 9.48'
 32D-32DA= 46.33'
 32CC-32CB= 0.91'

O.D.O.T. DISTRICT 2 SURVEY OFFICE (USE ONLY)

PERSONNEL _____ REFERENCE NO. 32 CC SHEET 15 OF 21
 NOTES AUBLE DATE 5-8-23 ROUTE SR 65
 H.C. NIESE WEATHER CLOUDY COUNTY WOOD
 R.C. AUBLE TEMP. 55° F TOWNSHIP PERRYSBURG
 DWG BY RHOADES PID PAVING TRAIN SECTION RT 75
 T 3 12 MILE RESERVE

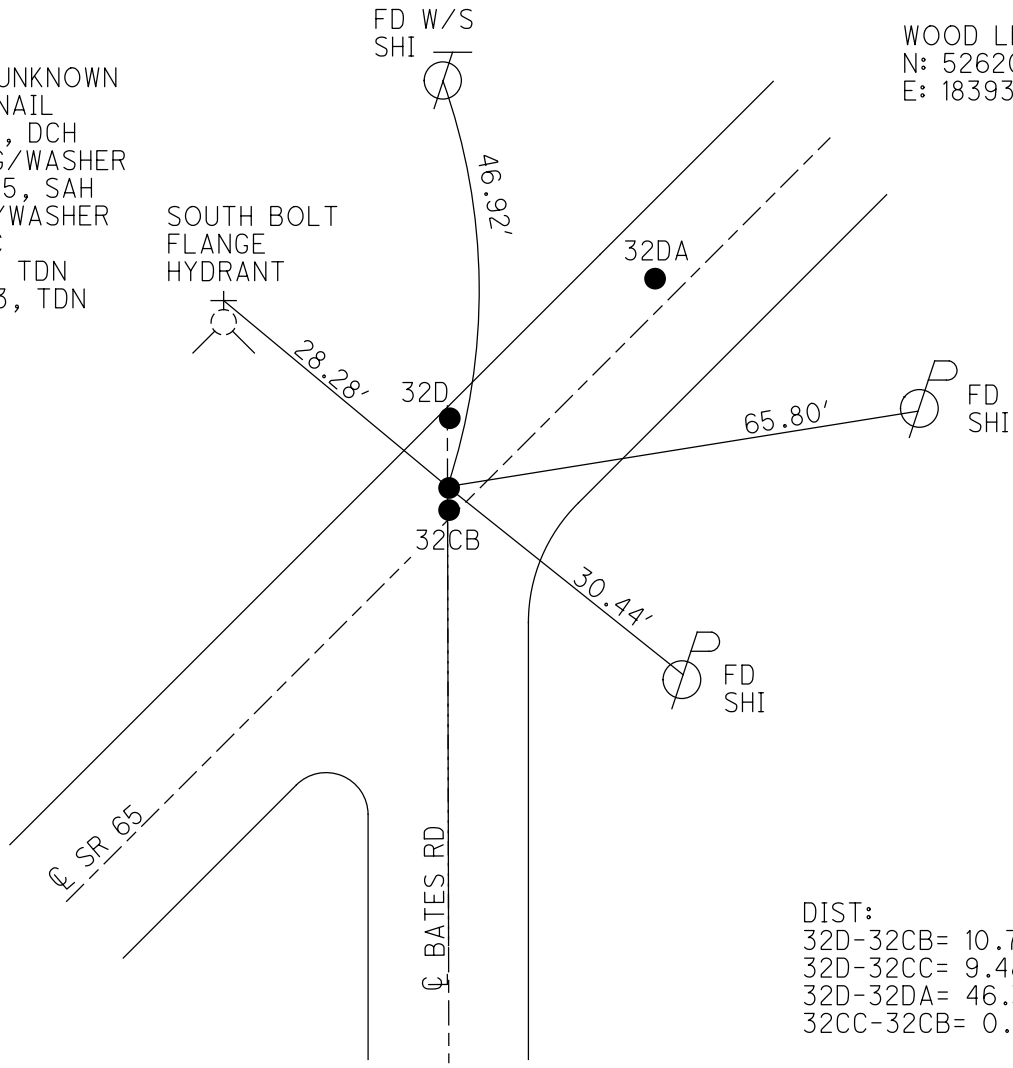
TYPE MONUMENT MAG/WASHER
 ON SURFACE - ~~BELOW~~ ON _____
 OFFSET $\text{\textcircled{C}}$ PAVEMENT 1.2' LT : RT
9.9' TO LT EDGE PAVEMENT
 STATION: 1160+35



HORIZ. DATUM: NAD83 2011 GEOID: NAVD88 2018
 GRID: NORTHING: 704084.736 EASTING: 1673837.378

RECORD:
 ORIGIN UNKNOWN
 FD P.K.NAIL
 9/14/05, DCH
 SET MAG/WASHER
 10/27/05, SAH
 FD MAG/WASHER
 REF 32CC
 5/8/23, TDN
 10/12/23, TDN

WOOD LPD:
 N: 526207.235
 E: 183937.122



DIST:
 32D-32CB= 10.71'
 32D-32CC= 9.48'
 32D-32DA= 46.33'
 32CC-32CB= 0.91'

O.D.O.T. DISTRICT 2 SURVEY OFFICE (USE ONLY)

PERSONNEL _____ REFERENCE NO. 32 D SHEET 16 OF 21
 NOTES AUBLE DATE 5-8-23 ROUTE SR 65
 H.C. NIESE WEATHER CLOUDY COUNTY WOOD
 R.C. AUBLE TEMP. 55° F TOWNSHIP PERRYSBURG
 SECTION RT 75
 DWG BY RHOADES PID PAVING TRAIN T 3 12 MILE RESERVE

TYPE MONUMENT MAG/WASHER

ON SURFACE - ~~BELOW~~ ON

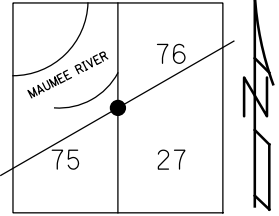
OFFSET CL PAVEMENT 10.9' LT : RT

1.0' TO LT EDGE PAVEMENT

STATION: 1160+37

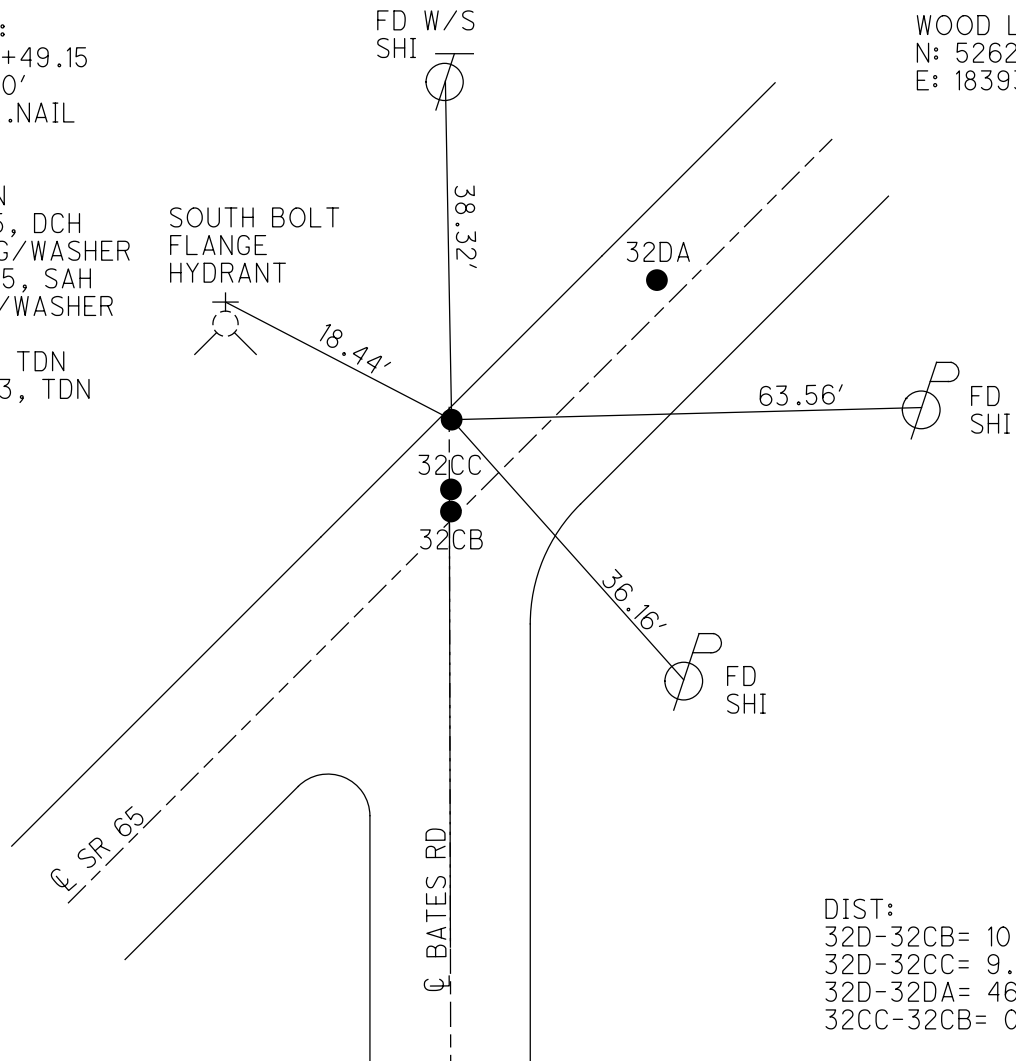
HORIZ.DATUM: NAD83 2011 GEOID: NAVD88 2018

GRID: NORTHING: 704094.544 EASTING: 1673837.437



RECORD:
 STA 156+49.15
 $\Delta = 0^{\circ} 0'$
 SET P.K.NAIL
 1937
 FD IPIN
 6" DOWN
 9/14/05, DCH
 SET MAG/WASHER
 10-27-05, SAH
 FD MAG/WASHER
 REF32D
 5-8-23, TDN
 10/12/23, TDN

WOOD LPD:
 N: 526217.043
 E: 183937.051

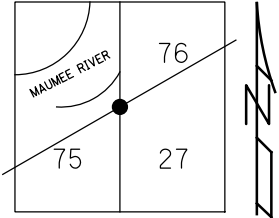


DIST:
 32D-32CB= 10.71'
 32D-32CC= 9.48'
 32D-32DA= 46.33'
 32CC-32CB= 0.91'

O.D.O.T. DISTRICT 2 SURVEY OFFICE (USE ONLY)

PERSONNEL _____ REFERENCE NO. 32 DA SHEET 17 OF 21
 NOTES AUBLE DATE 5-8-23 ROUTE SR 65
 H.C. NIESE WEATHER CLOUDY COUNTY WOOD
 R.C. AUBLE TEMP. 55° F TOWNSHIP PERRYSBURG
 DWG BY RHOADES PID PAVING TRAIN SECTION RT 76
 T 3 12 MILE RESERVE

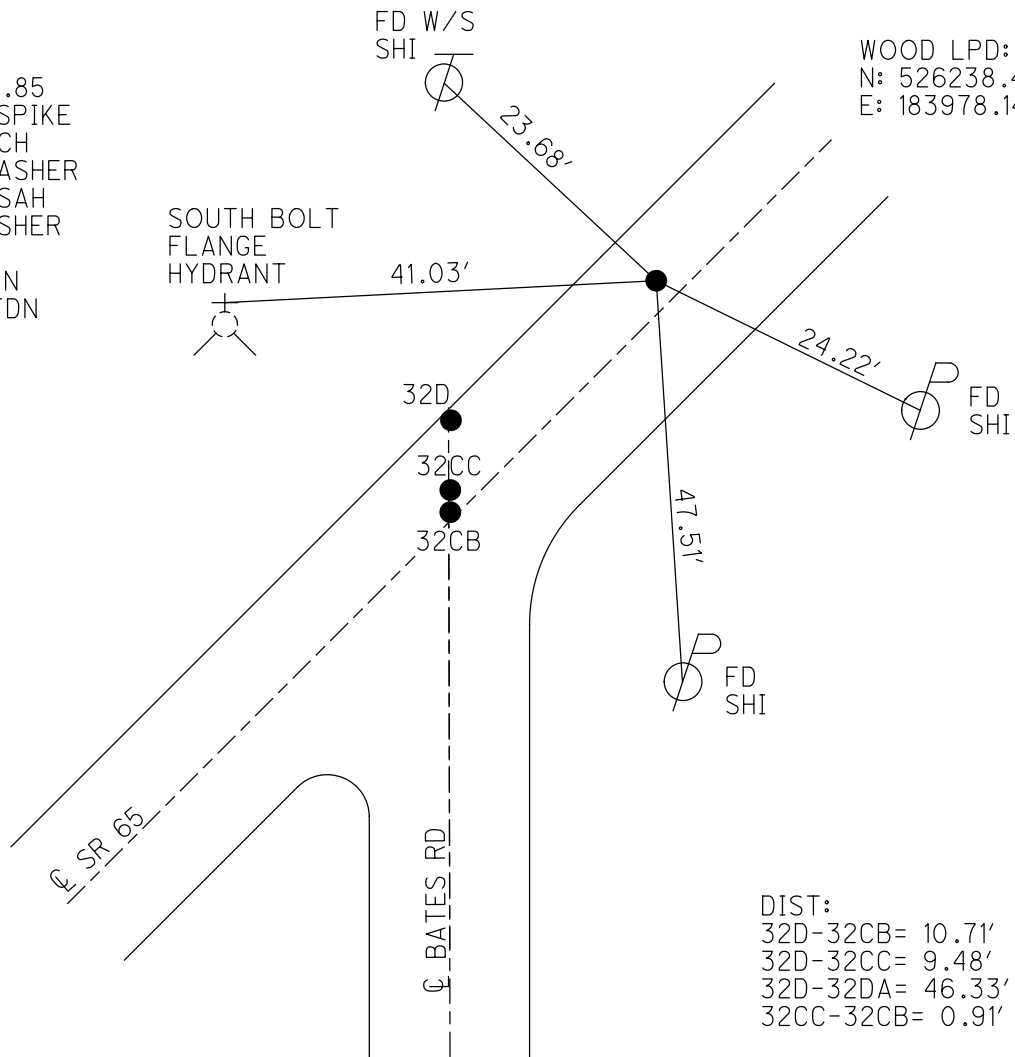
TYPE MONUMENT MAG/WASHER
 ON SURFACE - ~~BELOW~~ ON
 OFFSET \varnothing PAVEMENT 1.2' LT : ~~RT~~
10.9' TO LT EDGE PAVEMENT
 STATION: 1160+87



HORZ. DATUM: NAD83 2011 GEOID: NAVD88 2018
 GRID: NORTHING: 704115.381 EASTING: 1673878.811

RECORD:
 STA. 157+00.85
 FD SM.R.R.SPIKE
 9/14/05, DCH
 SET MAG/WASHER
 10/27/05, SAH
 FD MAG/WASHER
 REF 32DA
 5/8/23, TDN
 10/12/23, TDN

WOOD LPD:
 N: 526238.425
 E: 183978.148



DIST:
 32D-32CB= 10.71'
 32D-32CC= 9.48'
 32D-32DA= 46.33'
 32CC-32CB= 0.91'

O.D.O.T. DISTRICT 2 SURVEY OFFICE (USE ONLY)

PERSONNEL

REFERENCE NO. 35

SHEET 9 OF 12

NOTES BARNHISEL
 H.C. LOEHEKE
 R.C. HOFFMAN

DATE 4-24-91
 WEATHER CLOUDY
 TEMP. 58° F

ROUTE SR 65
 COUNTY WOOD
 TOWNSHIP ROSSFORD
 SECTION RT 78 | 80
 T 8 N N 11 E

DWG BY AUBLE PID 90674

TYPE MONUMENT PK NAIL

ON SURFACE - ~~BELOW~~ ON

OFFSET 5.8' LT : RT

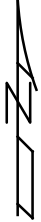
- TO - EDGE PAVEMENT

STATION: 1198+18

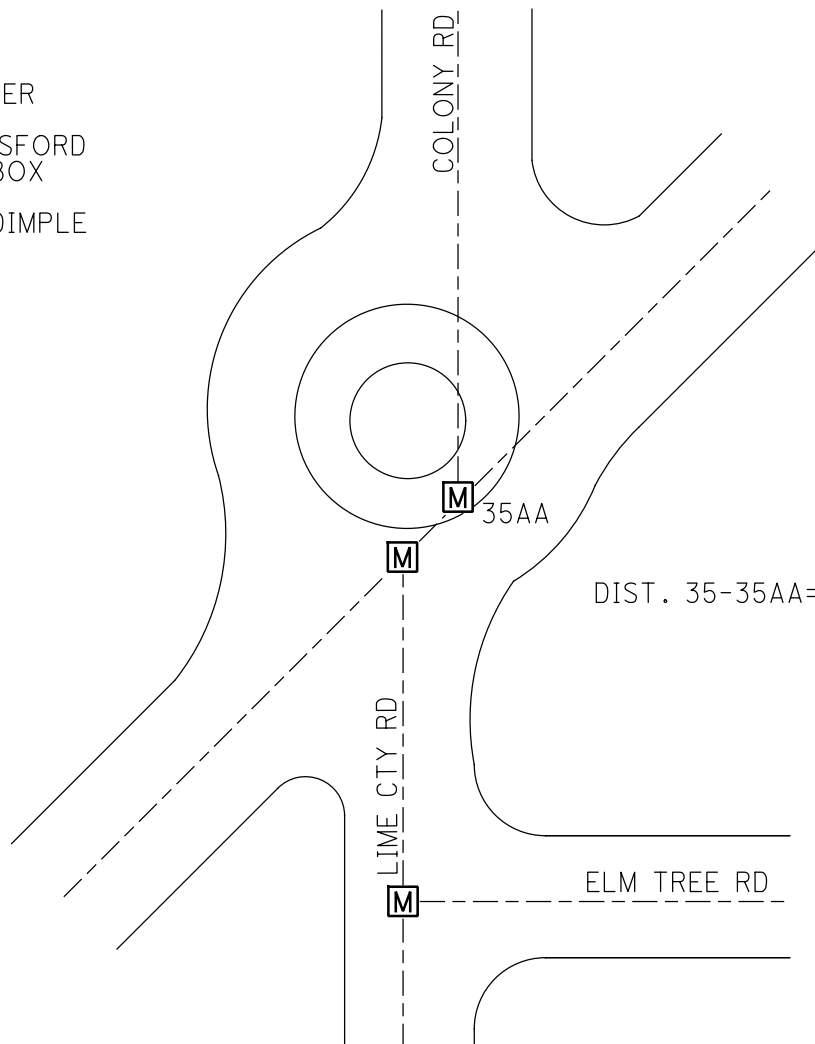
HORIZ.DATUM: NAD83 (2011) GEOID: 18

GRID: NORTHING: 706739.871 EASTING: 1676540.680

79	80	81	82	83
78	●			
77	●			SEC
76				23



RECORD:
 FD P.K. NAIL
 4/24/91, MB
 SET PK/WASHER
 5-31-91, MB
 CITY OF ROSSFORD
 TO SET MONBOX
 FD MONBOX
 W/1" IPIN & DIMPLE
 REF35
 10-5-21, DSA



FD MONBOX
 W/1" IPIN
 N = 706631.394
 E = 1676539.652

O.D.O.T. DISTRICT 2 SURVEY OFFICE (USE ONLY)

PERSONNEL

REFERENCE NO. 35AA

SHEET 10 OF 12

NOTES BARNHISEL

DATE 4-24-91

ROUTE SR 65

H.C. LOEHEKE

WEATHER CLOUDY

COUNTY WOOD

R.C. HOFFMAN

TEMP. 58° F

TOWNSHIP ROSSFORD

DWG BY AUBLE

PID 90674

SECTION RT 78 | 80

T 8 N N 11 E

TYPE MONUMENT PK NAIL

ON SURFACE - ~~BELOW~~ ON

OFFSET 5.8' LT : RT

- TO - EDGE PAVEMENT

STATION: -

HORZ. DATUM: NAD83 (2011)

GEOID: 18

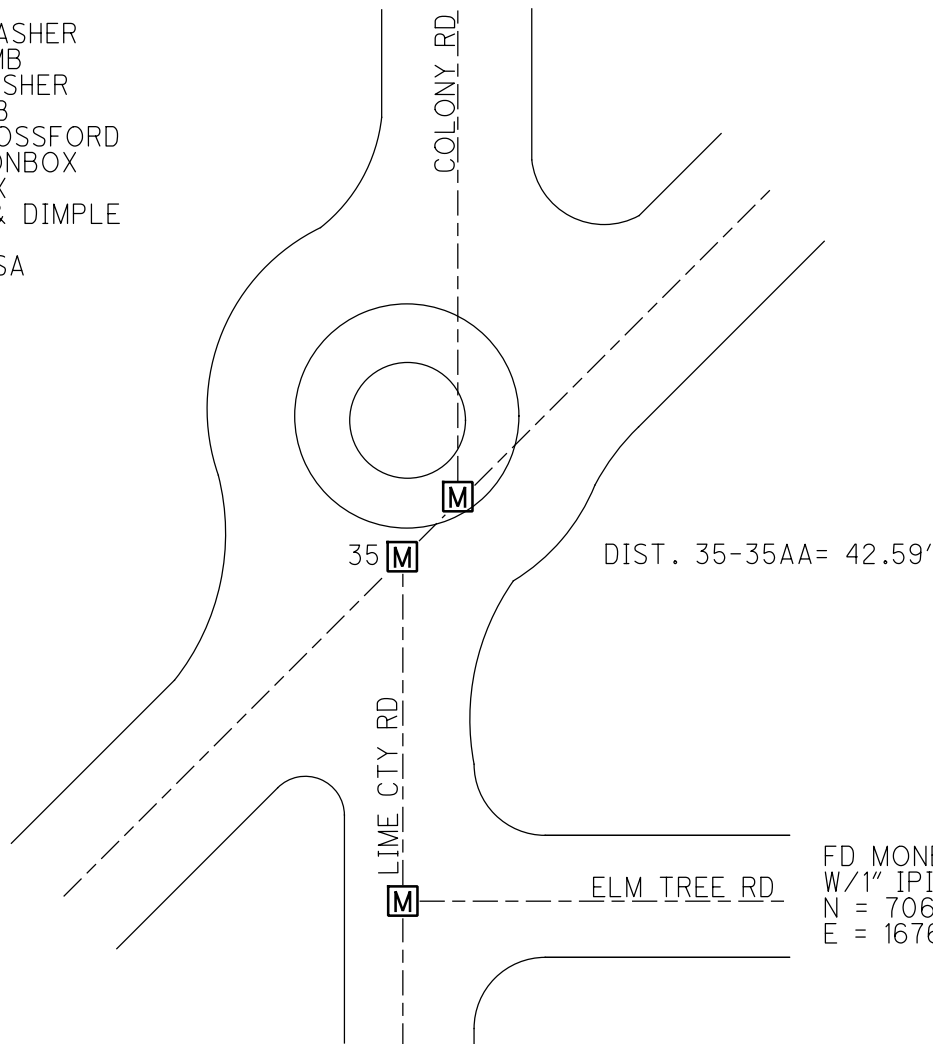
GRID: NORTHING: 706769.803

EASTING: 1676570.997

79	80	81	82	83
78	●			
77	●			SEC
76				23



RECORD:
 FD P.K./WASHER
 4/24/91, MB
 SET PK/WASHER
 5-31-91, MB
 CITY OF ROSSFORD
 TO SET MONBOX
 FD MONBOX
 W/1" IPIN & DIMPLE
 REFAA35
 10-5-21, DSA



FD MONBOX
 W/1" IPIN
 N = 706631.394
 E = 1676539.652

O.D.O.T. DISTRICT 2 SURVEY OFFICE (USE ONLY)

PERSONNEL

REFERENCE NO. 35 A

SHEET 11 OF 12

NOTES BARNHISEL

DATE 4-24-91

ROUTE SR 65

H.C. LOEHEKE

WEATHER CLOUDY

COUNTY WOOD

R.C. HOFFMAN

TEMP. 58° F

TOWNSHIP ROSSFORD

DWG BY AUBLE PID _____

SECTION RT 81

T 8 N N 11 E

TYPE MONUMENT 3/4" IRON ROD

~~ON SURFACE~~ - BELOW 6"

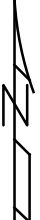
OFFSET ☉ PAVEMENT 48.5' RT : RT
34' TO RT EDGE PAVEMENT

STATION: 1218+53

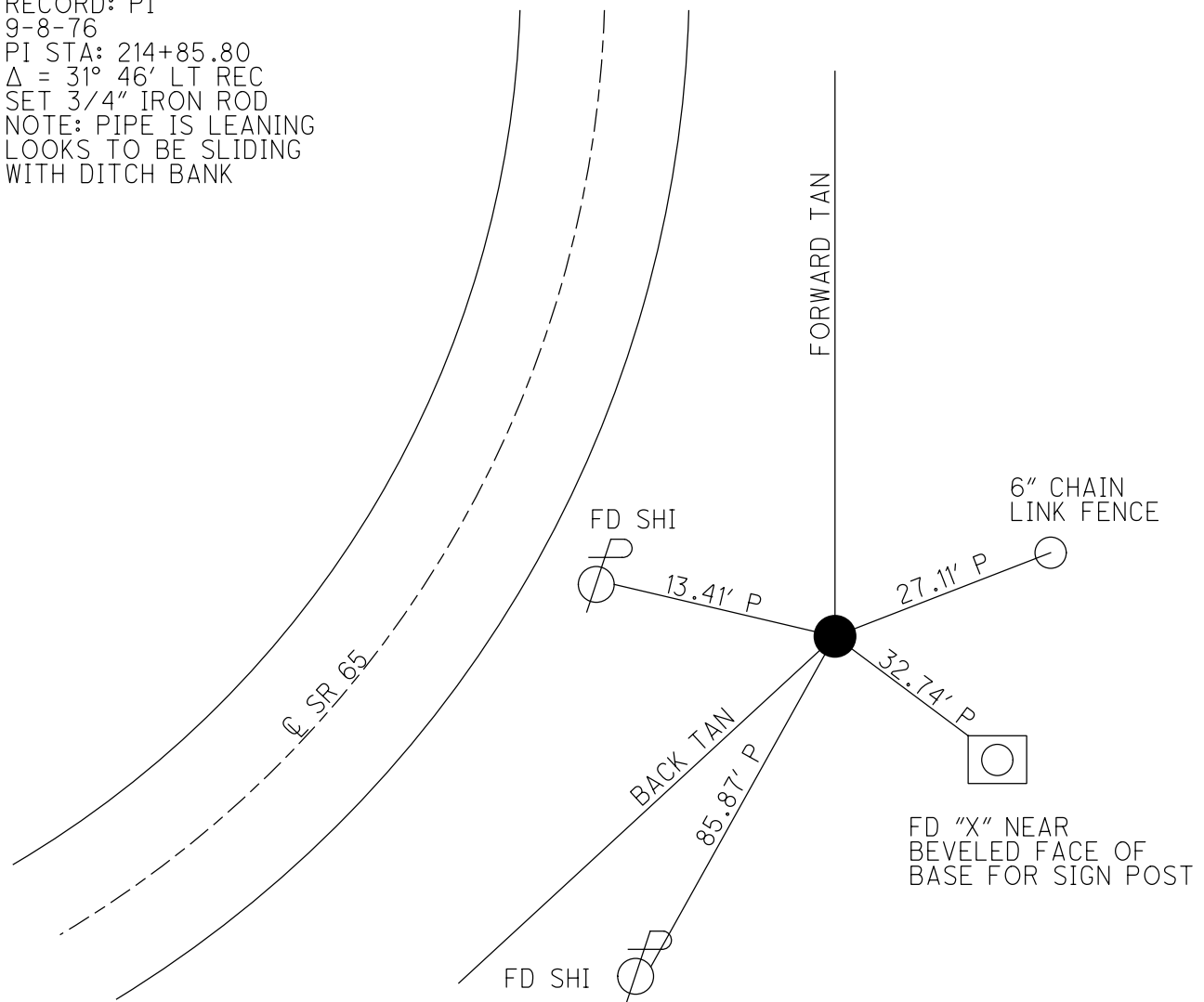
HORZ.DATUM: - GEOID: -

GRID: NORTHING: - EASTING: -

79	80	81	82	83
	●			
78				
77			SEC	
76			23	



RECORD: PI
 9-8-76
 PI STA: 214+85.80
 $\Delta = 31^\circ 46'$ LT REC
 SET 3/4" IRON ROD
 NOTE: PIPE IS LEANING
 LOOKS TO BE SLIDING
 WITH DITCH BANK

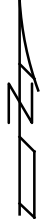


O.D.O.T. DISTRICT 2 SURVEY OFFICE (USE ONLY)

PERSONNEL _____ REFERENCE NO. 36 SHEET 12 OF 12
 NOTES BARNHISEL DATE 4-24-91 ROUTE SR 65
 H.C. LOEHEKE WEATHER CLOUDY COUNTY WOOD
 R.C. HOFFMAN TEMP. 58° F TOWNSHIP ROSSFORD
 SECTION RT 81
 DWG BY AUBLE PID _____ T 8 N N 11 E

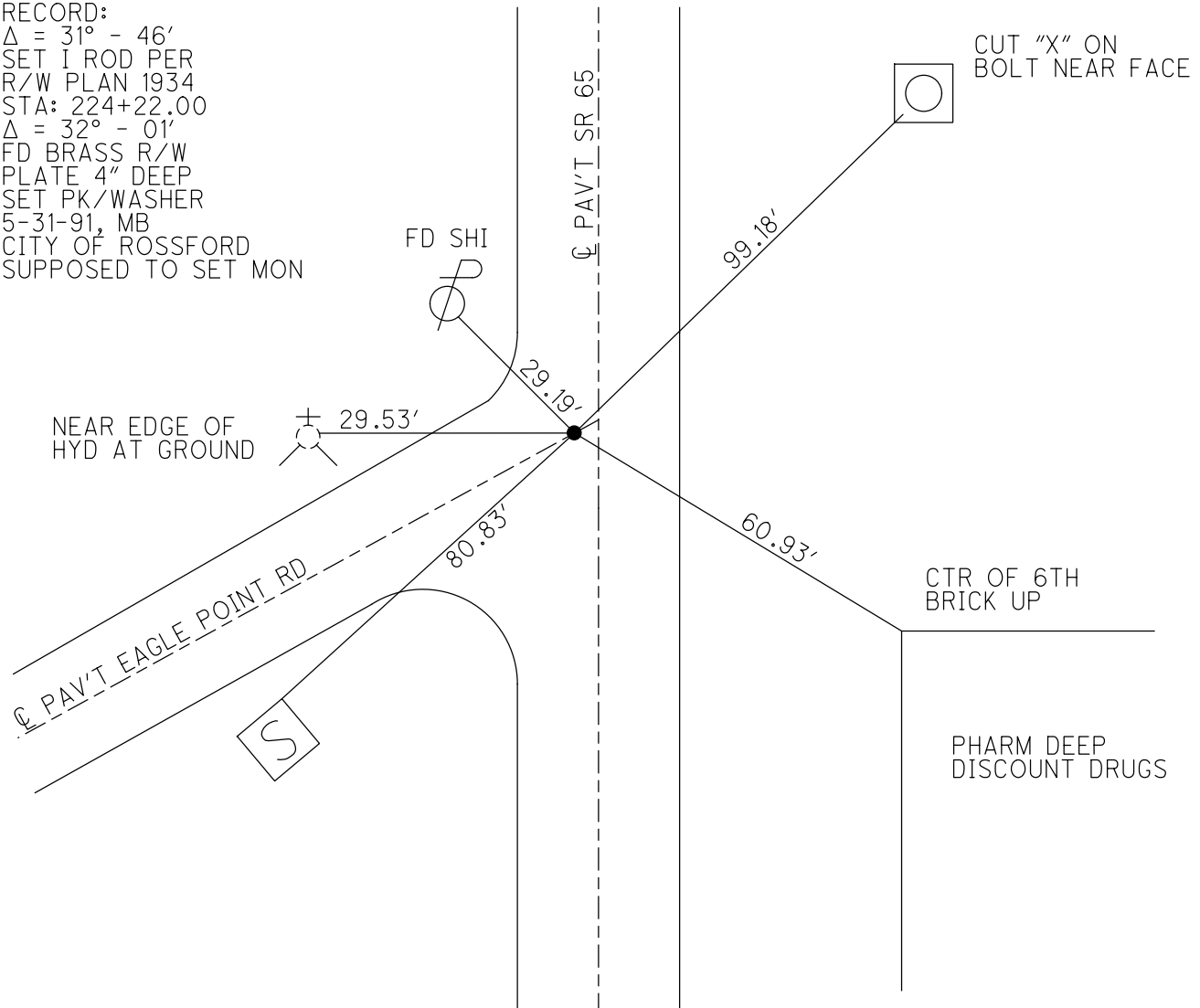
TYPE MONUMENT BRASS R/W PLATE
~~ON SURFACE~~ - BELOW 4"
 OFFSET Q PAVEMENT 12.0' LT : RT
37' TO RT EDGE PAVEMENT
 STATION: 1227+77

79	8081	8283
	●	
78		
77		SEC
76		23



HORIZ. DATUM: - GEOID: -
 GRID: NORTHING: - EASTING: -

RECORD:
 Δ = 31° - 46'
 SET I ROD PER
 R/W PLAN 1934
 STA: 224+22.00
 Δ = 32° - 01'
 FD BRASS R/W
 PLATE 4" DEEP
 SET PK/WASHER
 5-31-91, MB
 CITY OF ROSSFORD
 SUPPOSED TO SET MON

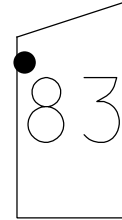


O.D.O.T. DISTRICT 2 SURVEY OFFICE (USE ONLY)

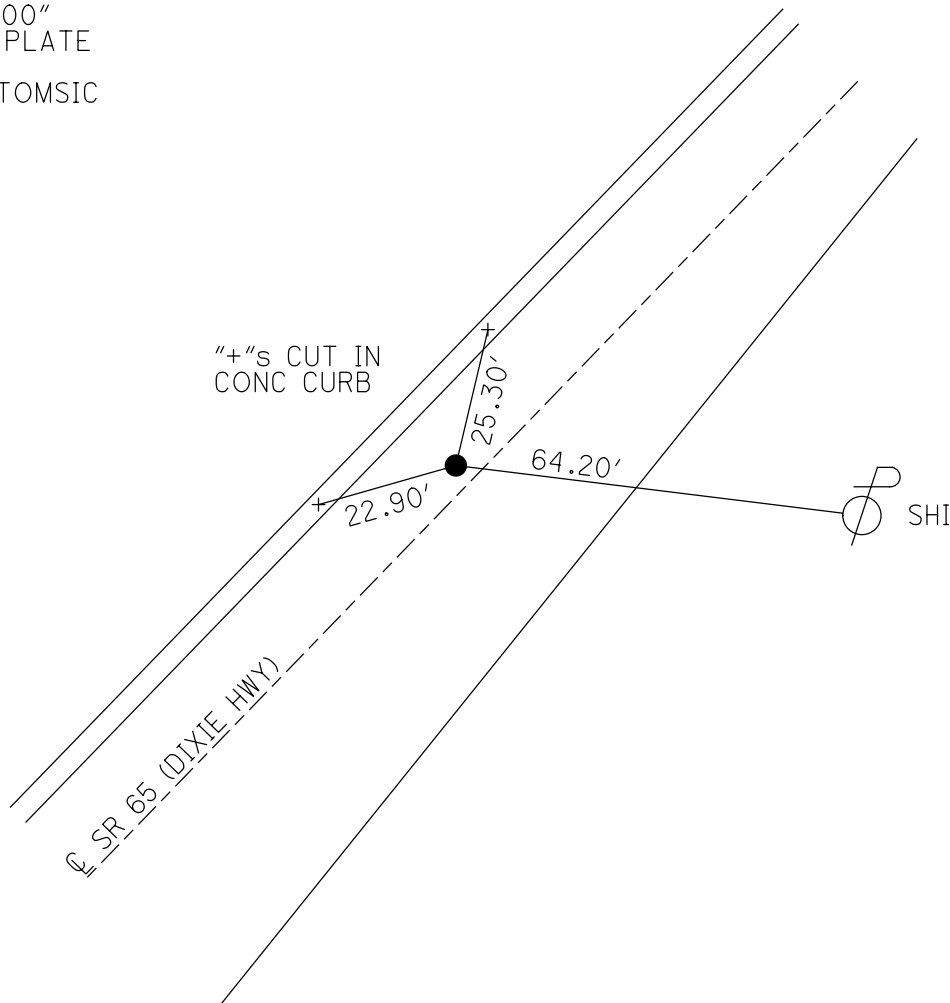
PERSONNEL _____ REFERENCE NO. A SHEET 1 OF _____
 NOTES TOMSIK DATE 8/24/71 ROUTE SR 65
 H.C. VANYO WEATHER FAIR COUNTY WOOD
 R.C. GRANATA TEMP. 88° TOWNSHIP 12 MILE RESERVE
JACKSON SECTION RT 83
 DWG BY NIESE PID _____ T 3 US R E

TYPE MONUMENT BRASS PLATE IN CMON
 ON SURFACE - ~~BELOW~~ ON
 OFFSET \odot PAVEMENT _____ LT : RT
 _____ TO _____ EDGE PAVEMENT
 STATION: 1279+86.9

HORZ. DATUM: _____ GEOID: _____
 GRID: NORTHING: _____ EASTING: _____



RECORD: P.I.
 STA. 66+43.51
 $\Delta = 1^\circ 06' 00''$
 FD BRASS PLATE
 IN CMON
 8/24/71, TOMSIK
 1966 PLAN



O.D.O.T. DISTRICT 2 SURVEY OFFICE (USE ONLY)

PERSONNEL

REFERENCE NO. B

SHEET 2 OF _____

NOTES TOMSIK DATE 8/24/71
H.C. VANYO WEATHER FAIR
R.C. GRANATA TEMP. 88°
JACKSON

ROUTE SR 65
COUNTY WOOD
TOWNSHIP 12 MILE RESERVE
SECTION RT 83
T 3 US R E

DWG BY NIESE PID _____

TYPE MONUMENT BRASS PLATE

ON SURFACE - ~~BELOW~~ ON

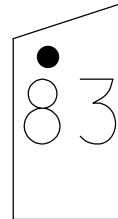
OFFSET C PAVEMENT _____ - _____ LT : RT

_____ TO _____ EDGE PAVEMENT

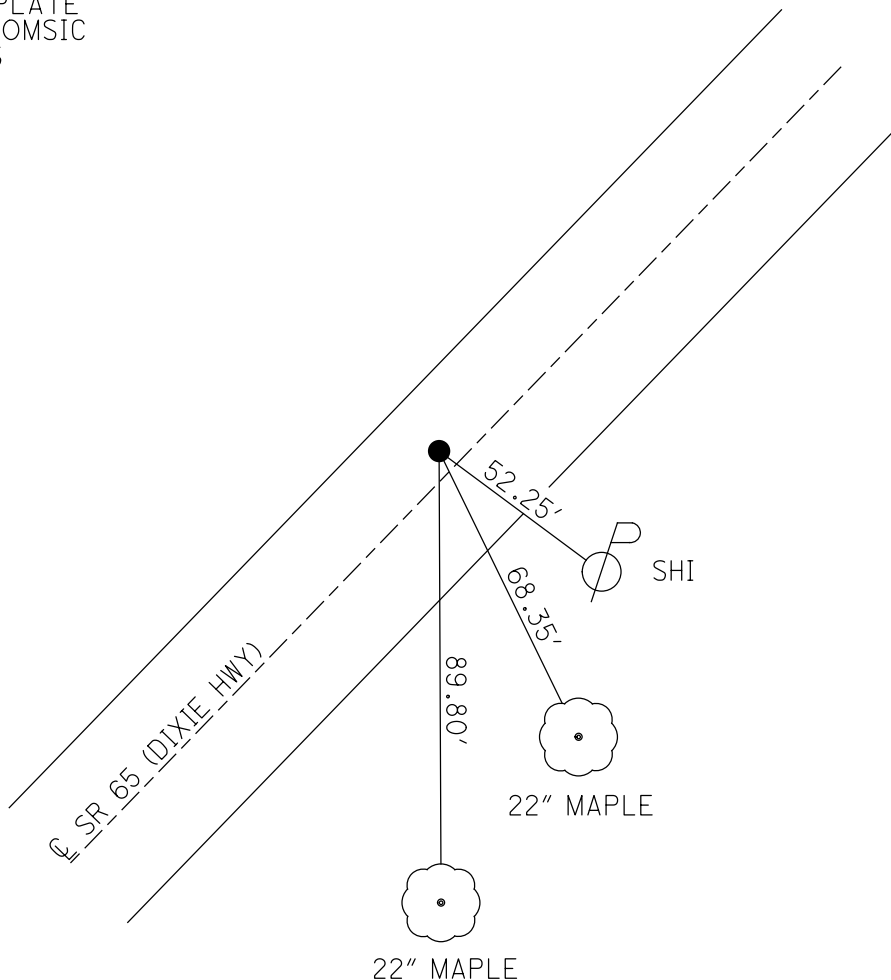
STATION: 1283+62

HORZ.DATUM: _____ GEOID: _____

GRID: NORTHING: _____ EASTING: _____



RECORD: P.O.T.
STA. 70+18.58
FD BRASS PLATE
8/24/71, TOMSIK
1966 PLANS



O.D.O.T. DISTRICT 2 SURVEY OFFICE (USE ONLY)

PERSONNEL

REFERENCE NO. C

SHEET 4 OF _____

NOTES LOEHRKE

DATE 7/7/94

ROUTE SR 65

H.C. CANTERBURY

WEATHER NICE

COUNTY WOOD

R.C. HERMILLER

TEMP. 74°

TOWNSHIP 12 MILE RESERVE

VOGEL/PRUNTY

SECTION RT 83

DWG BY NIESE PID _____

T 3 US R E

TYPE MONUMENT 3" BRASS PLATE

~~ON SURFACE~~ - BELOW 4"

OFFSET CL PAVEMENT 5.8' LT : ~~RT~~

19.0' TO LT EDGE PAVEMENT


STATION: 1295+18.4

HORZ. DATUM: _____

GEOID: _____

GRID: NORTHING: _____

EASTING: _____



RECORD: P.I.
 FROM 1969 PLAN
 WOO-65-23.90
 $\Delta = 00^{\circ}08'30''$ LT
 FD BRASS MON
 3" DOWN
 USED AS LUC-65-0+00
 4/1/94, CL
 FD 3" BRASS PLATE
 4" BELOW
 7/7/94, CL
 NO PIN IN MONBOX
 1996
 SET IPIN IN MONBOX
 8/15/96, CL

