

O.D.O.T. DISTRICT 2 SURVEY OFFICE

PERSONNEL _____

REFERENCE NO. _____

SHEET 19 OF 34

NOTES BARNHISEL

5/17/04

H.C. VAN DUSEN

DATE ~~7-16-92~~

ROUTE 65

R.C. KUSZ

WEATHER Cloudy

COUNTY WOOD

BURNETT

TEMP. +75°

TOWNSHIP WASHINGTON

SECTION 19

T. 6 N. R. 10 E

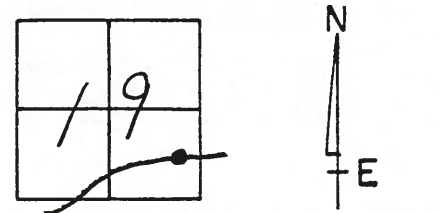
TYPE MONUMENT P.K. + WASHER

ON SURFACE - ~~BELOW~~ YES

~~LEFT~~ - & PAV'T. - RIGHT 0.3

9.4 TO RT EDGE PAVEMENT

S.L.M. 446+68

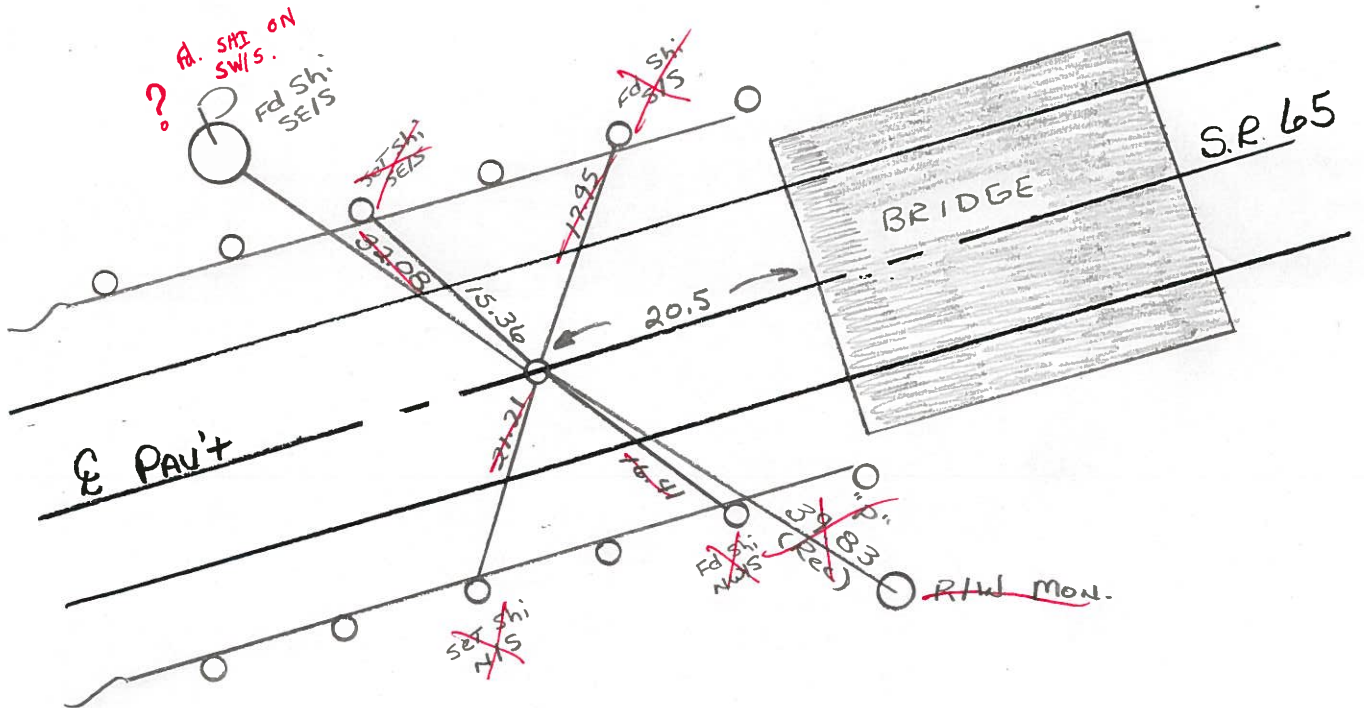


Reset PK & WASHER
9-3-92
MB

ORIGIN UNKNOWN

Vollmar's
PARK

POINT LOST DUE TO
NEW BRIDGE CONSTRUCTION
- NO STRIKE W/ LOCATOR



County WOOD S.R. 65

Date 4-10-84

Township WASHINGTON

Weather Clear

Section 19

Temp. 45°

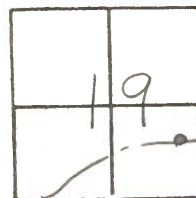
TLN, RDE

Personnel LOFFMAN

LOHRKE

HOUSEHOLDER H.C.

BARNHISEL R.C.



FD P.K./SHINER @ SURFACE, ORIGINAL UNKNOWN

S.L.M. = 446+67

ON & PAUT

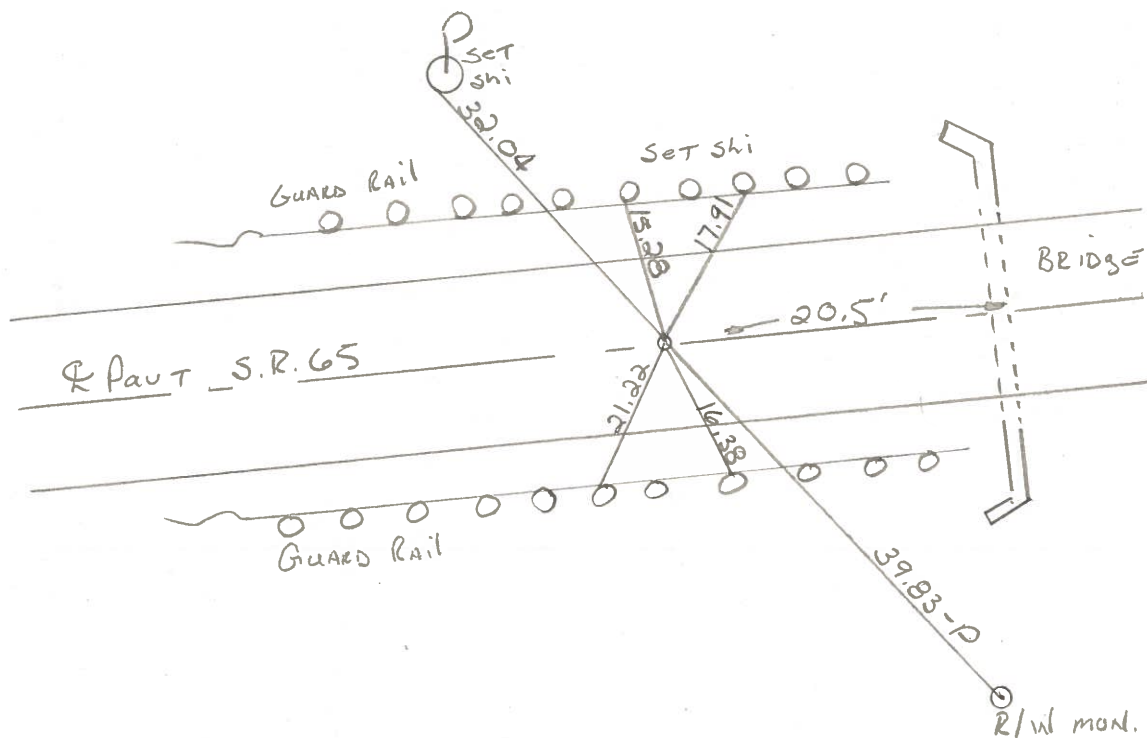
9.5' TO LT. EP.

9.5' TO RT. EP.

SET PK/WASHER

10-9-84

S.W.H.



VOLLMAR'S PARK