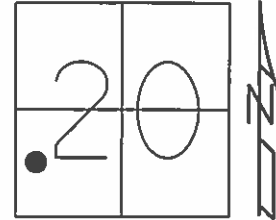


O.D.O.T. DISTRICT 2 SURVEY OFFICE (USE ONLY)

PERSONNEL	REFERENCE NO. <u>16 G</u>	SHEET <u>35</u> OF <u>63</u>
NOTES <u>WESTFALL</u>	DATE <u>4/21/15</u>	ROUTE <u>SR 65</u>
H.C. <u>O'DONNELL</u>	WEATHER <u>CLOUDY</u>	COUNTY <u>WOOD</u>
R.C. <u>LEU</u>	TEMP. <u>40°</u>	TOWNSHIP <u>MIDDLETON</u>
<u>RHOADES</u>		SECTION <u>20</u>
		T <u>6</u> N R <u>10</u> E

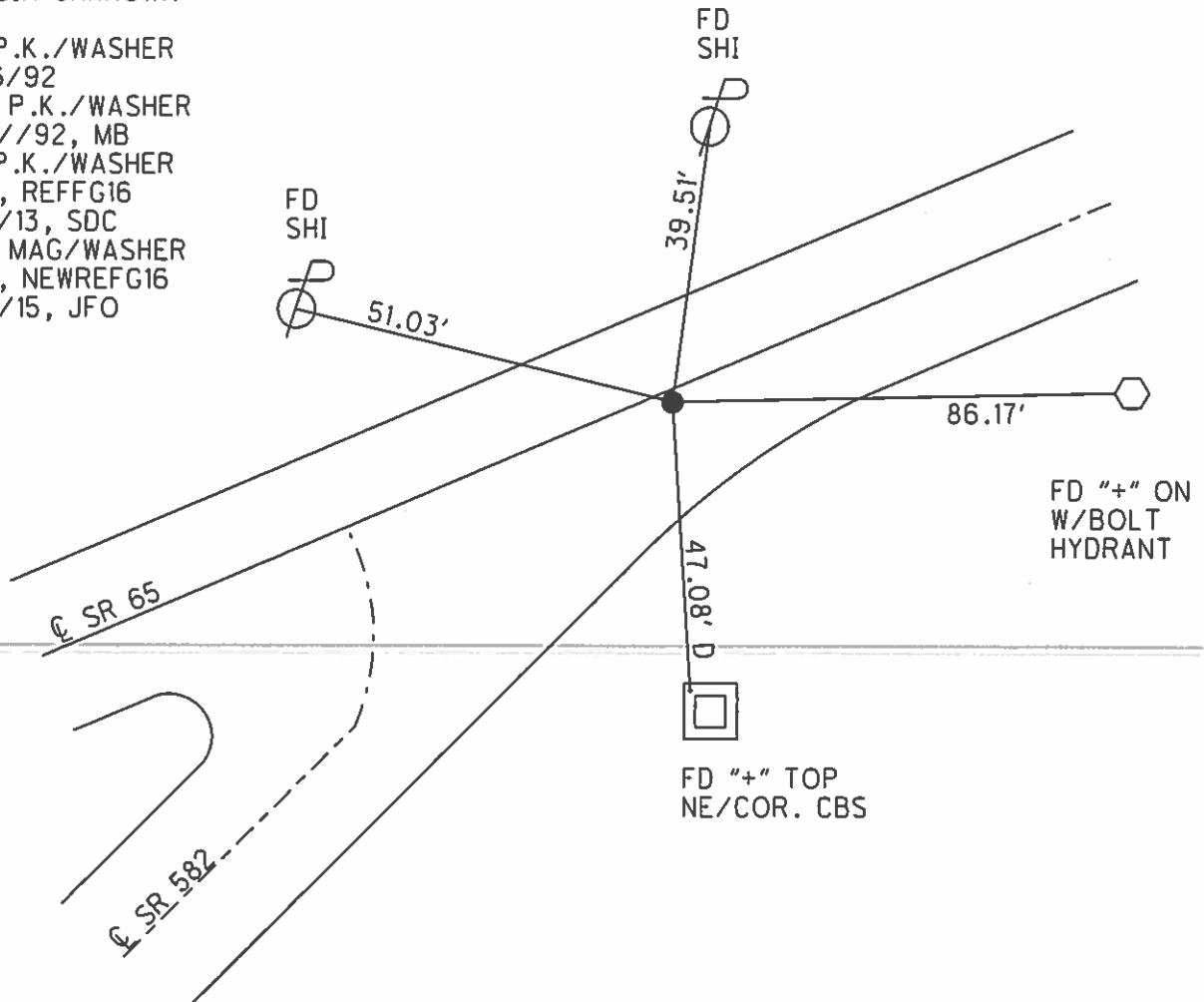
TYPE MONUMENT P.K./WASHER
 ON SURFACE - ~~BELOW~~ ON
~~LEFT~~ - PAV'T - RIGHT 1.3'
11.7' TOLT EDGE PAVEMENT
 S.L.M. 453+39.12



Grid: Northing: 657126.441 Easting: 1627023.598

RECORD:
 ORIGIN UNKNOWN

FD P.K./WASHER
 7/16/92
 SET P.K./WASHER
 9/3/92, MB
 FD P.K./WASHER
 GPS, REFFG16
 8/6/13, SDC
 SET MAG/WASHER
 GPS, NEWREFG16
 9/11/15, JFO



O.D.O.T. DISTRICT 2 SURVEY OFFICE

PERSONNEL

REFERENCE NO. _____

SHEET 20 OF 34

NOTES BARNHISEL

5/25/04

H.C. VAN DUSEN

DATE ~~7-16-92~~

ROUTE 65

R.C. KUSZ

WEATHER Cloudy

COUNTY WOOD

BURNETT

TEMP. +75°

TOWNSHIP WASHINGTON

SECTION 20

T 6 N R 10 E

TYPE MONUMENT P.K. + WASHER ✓

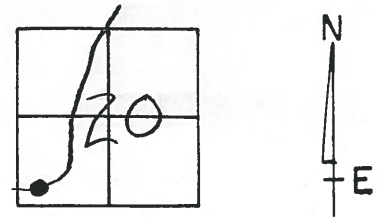
ON SURFACE - ~~BELOW~~ YES

16-G

~~LEFT~~ - PAV'T. - RIGHT 1.3

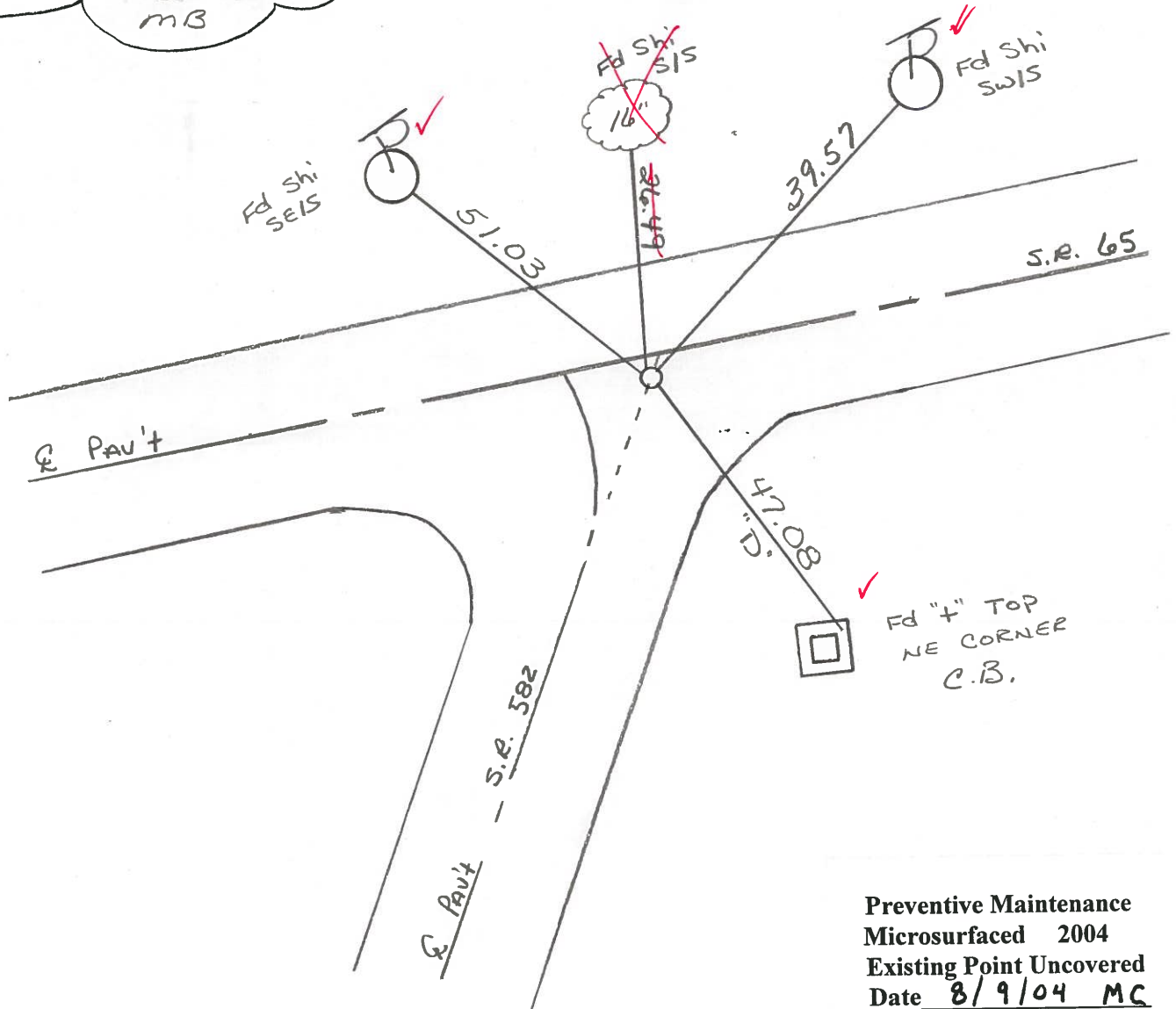
11.2 TO LT EDGE PAVEMENT

S.L.M. 452+29



Reset PK + WASHER
9.3.92
MB

ORIGIN UNKNOWN



Preventive Maintenance
Microsurfaced 2004
Existing Point Uncovered
Date 8/9/04 MC

County WOOD S.R. 65

Date 4-10-84

Township MIDDLETON

Weather CLEAR

Section 20

Temp. 45°

T&N, R10E

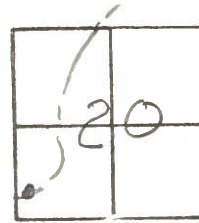
Personnel HOFFMAN

LOEHLKE

HOUSEHOLDER H.C.

BARHISEL R.C.

116-6



Fd P.K./shiner @ surface, ORIGINAL UNKNOWN

S.M. = 452 + 29

ON & PAUT

9.1' TO LT. EP

10.3' TO RT. EP

SET PK/WASHER

10-9-84

S.W.H.

