

O.D.O.T. DISTRICT 2 SURVEY OFFICE (USE ONLY)

PERSONNEL

REFERENCE NO. 20 I

SHEET 5 OF 7

NOTES BURNSIDE

DATE 7/20/79

ROUTE SR 65

H.C. BOWERS

WEATHER CLEAR

COUNTY WOOD

R.C. KNAPE

TEMP. 83°

TOWNSHIP MIDDLETON

MEAD

SECTION RT 49

DWG BY RHOADES PID 87671

T 6 N R 10 E

TYPE MONUMENT P.K.NAIL

ON SURFACE - ~~BELOW~~ ON

OFFSET \varnothing PAVEMENT 3 1/2' LT : RT

- TO - EDGE PAVEMENT

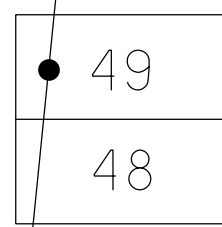
STATION: 624+87.76

HORZ.DATUM: NAD 83 2007

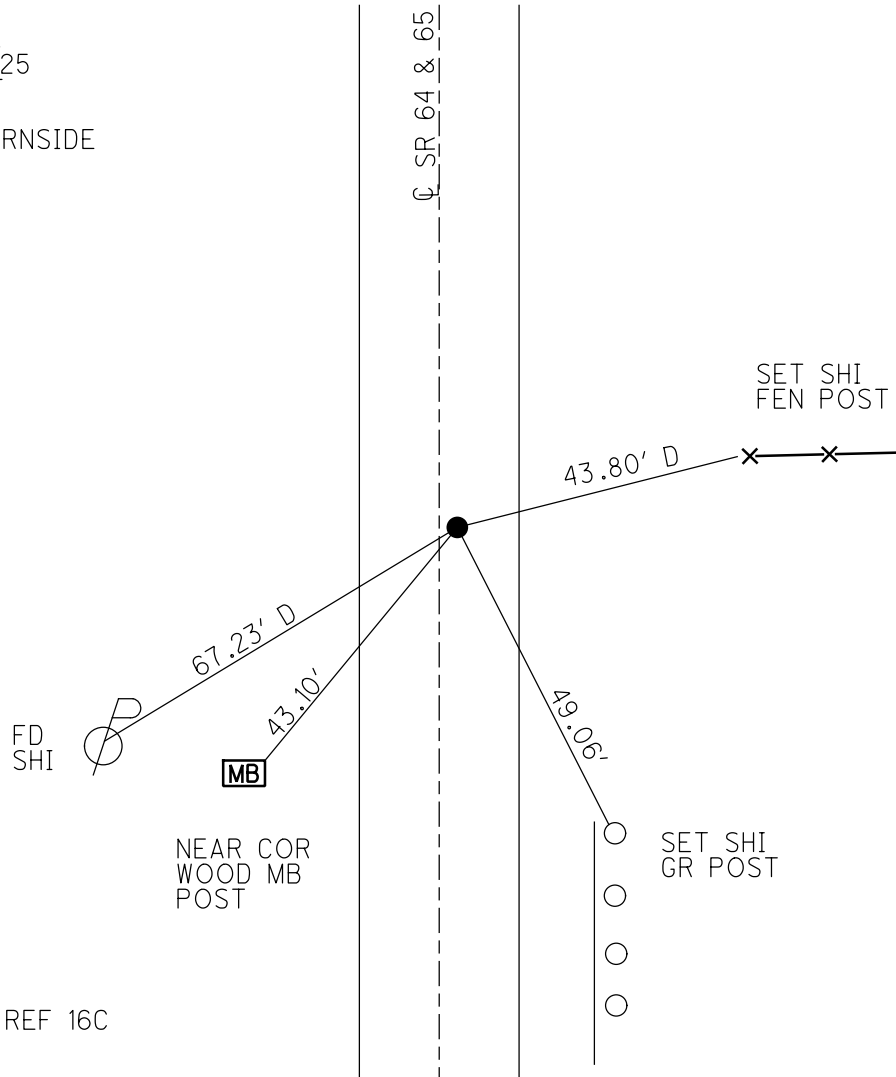
GEOID: _____

GRID: NORTHING: 669529.423

EASTING: 1637171.875



RECORD: P.I.
 STA. 624+88.25
 $\Delta = 5^\circ 03' LT$
 FD P.K.NAIL
 7/20/79, BURNSIDE
 FD P.K.NAIL
 8/13/14, RJL



NOTE: SR 64 REF 16C

County Wood S.R. 64 & 65

Date 4-12-84

Township MIDDLETON

Weather cloudy

Section RIVER TRACT # 49

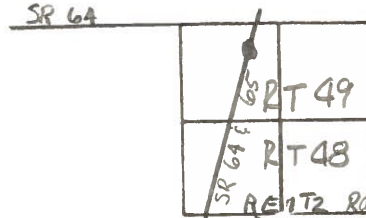
Temp. + 50°

T6N, R10E

Personnel HOFFMAN

HOUSHOLDER H.C.

BARNHISEL R.C.



16-C

"A" Fd P.K. Nail @ surface

SLM 620 + 89

3.6' RT. of & Pavt
8.1' TO RT. EP.
16.0' TO Lt. EP.

SET PK/WASHER

@ BOTH POINTS

10-17-84

S.W.H.

Record:

P.I. STA = 624 + 88.25
A = 5°-03' Lt.

"B" Fd small R.R. spike
@ surface
ORIGINAL UNKNOWN.

