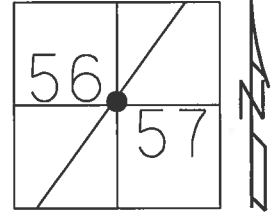


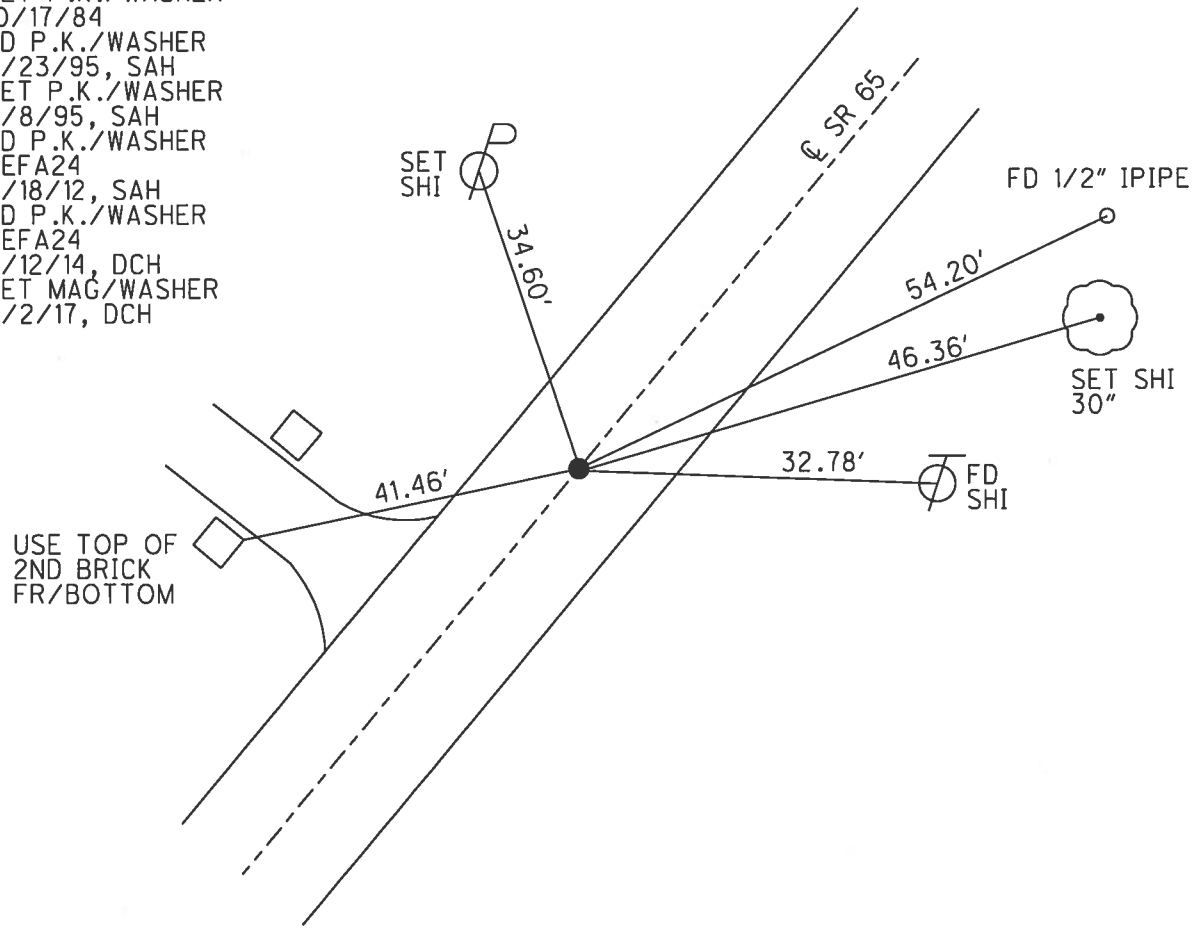
O.D.O.T. DISTRICT 2 SURVEY OFFICE (USE ONLY)

PERSONNEL \_\_\_\_\_ REFERENCE NO. 24 A SHEET 23 OF 44  
 NOTES LEU DATE 6/12/14 ROUTE SR 65  
 H.C. HOMAN WEATHER CLOUDY COUNTY WOOD  
 R.C. WESTFALL TEMP. 71° TOWNSHIP PERRYSBURG  
 \_\_\_\_\_ RHOADES \_\_\_\_\_ SECTION RT 56  
 \_\_\_\_\_ T 7 N R 10 E

TYPE MONUMENT P.K./WASHER  
 ON SURFACE - ~~BELOW~~ ON  
 LEFT - ☉ PAV'T - RIGHT ON  
9.8' TO RT EDGE PAVEMENT  
 S.L.M. 734+50.01  
 Grid: Northing: 679475.639 Easting: 1640173.834



- RECORD:  
 SET P.K./WASHER  
 10/17/84  
 FD P.K./WASHER  
 5/23/95, SAH  
 SET P.K./WASHER  
 8/8/95, SAH  
 FD P.K./WASHER  
 REFA24  
 9/18/12, SAH  
 FD P.K./WASHER  
 REFA24  
 6/12/14, DCH  
 SET MAG/WASHER  
 6/2/17, DCH

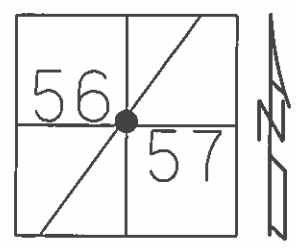


USE TOP OF  
 2ND BRICK  
 FR/BOTTOM

O.D.O.T. DISTRICT 2 SURVEY OFFICE (USE ONLY)

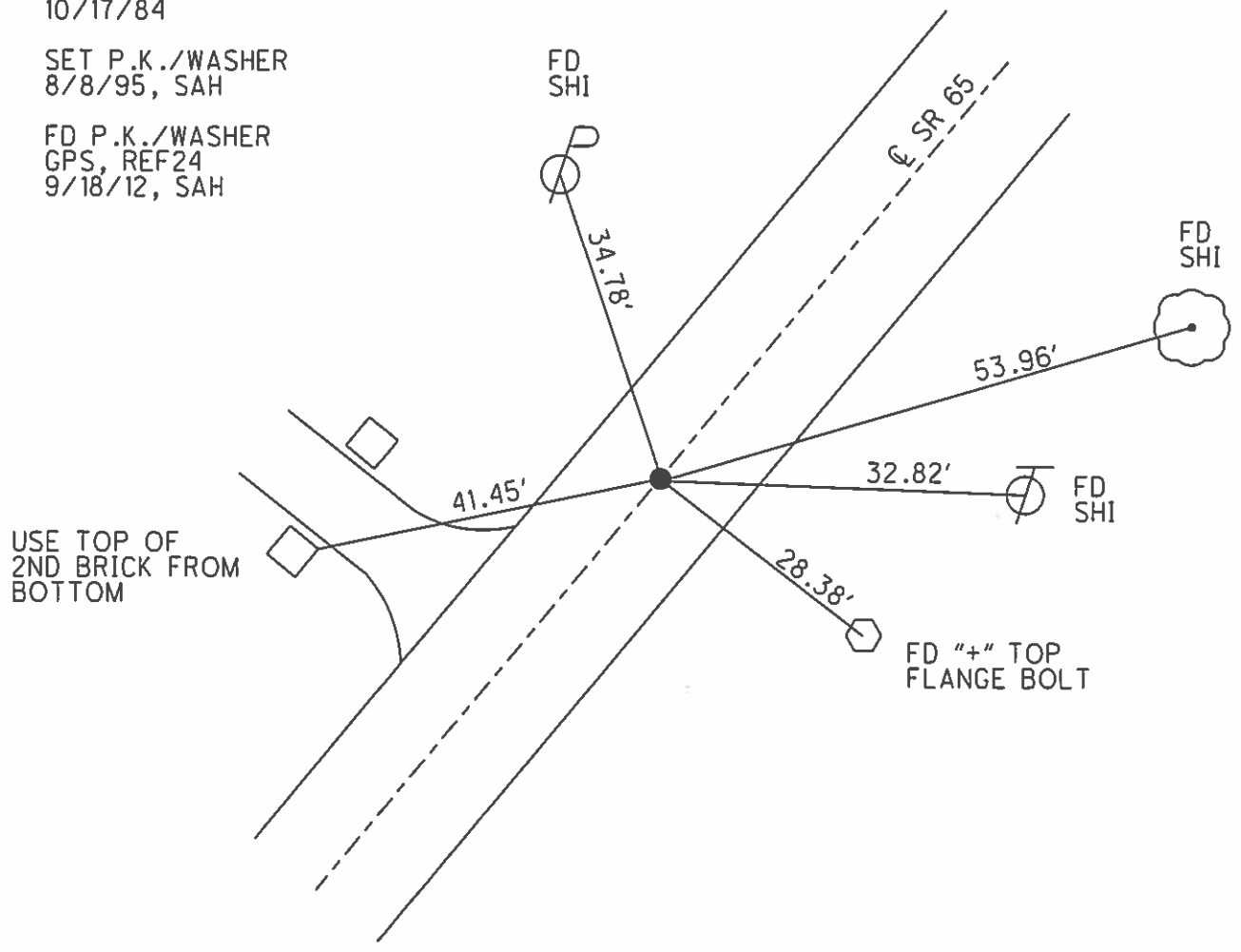
PERSONNEL \_\_\_\_\_ REFERENCE NO. 24 A SHEET 23 OF 44  
 NOTES VAN DUSEN DATE 5/23/95 ROUTE SR 65  
 H.C. MOSER WEATHER SUNNY COUNTY WOOD  
 R.C. HUSS TEMP. 80° TOWNSHIP PERRYSBURG  
 \_\_\_\_\_ CORDES \_\_\_\_\_ SECTION RT 56  
 \_\_\_\_\_ \_\_\_\_\_ T 7 N R 10 E

TYPE MONUMENT P.K./WASHER  
 ON SURFACE - ~~BELOW~~ ON  
 LEFT - ☉ PAV'T - RIGHT ON  
9.8' TO RT EDGE PAVEMENT  
 S.L.M. 734+50.01



Grid: Northing: 679475.639 Easting: 1640173.834

RECORD:  
 SET P.K./WASHER  
 10/17/84  
  
 SET P.K./WASHER  
 8/8/95, SAH  
  
 FD P.K./WASHER  
 GPS, REF24  
 9/18/12, SAH



# O.D.O.T. DISTRICT 2 SURVEY OFFICE

PERSONNEL \_\_\_\_\_

REFERENCE NO. \_\_\_\_\_

SHEET 52 OF 91

NOTES VAUDUSEN

H.C. MOSEK

DATE 5-23-95

ROUTE SR-65

R.C. AUSS

WEATHER Sunny

COUNTY Wood

CORDES

TEMP. +80°F

TOWNSHIP Pennsburg

SECTION R.T. 56-57

T 7 N R 10 E

TYPE MONUMENT PK/WASHER

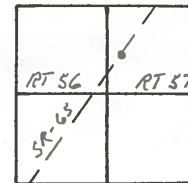
24-A

ON SURFACE - BELOW

~~LEFT~~ - ¢ PAV'T. - ~~RIGHT~~

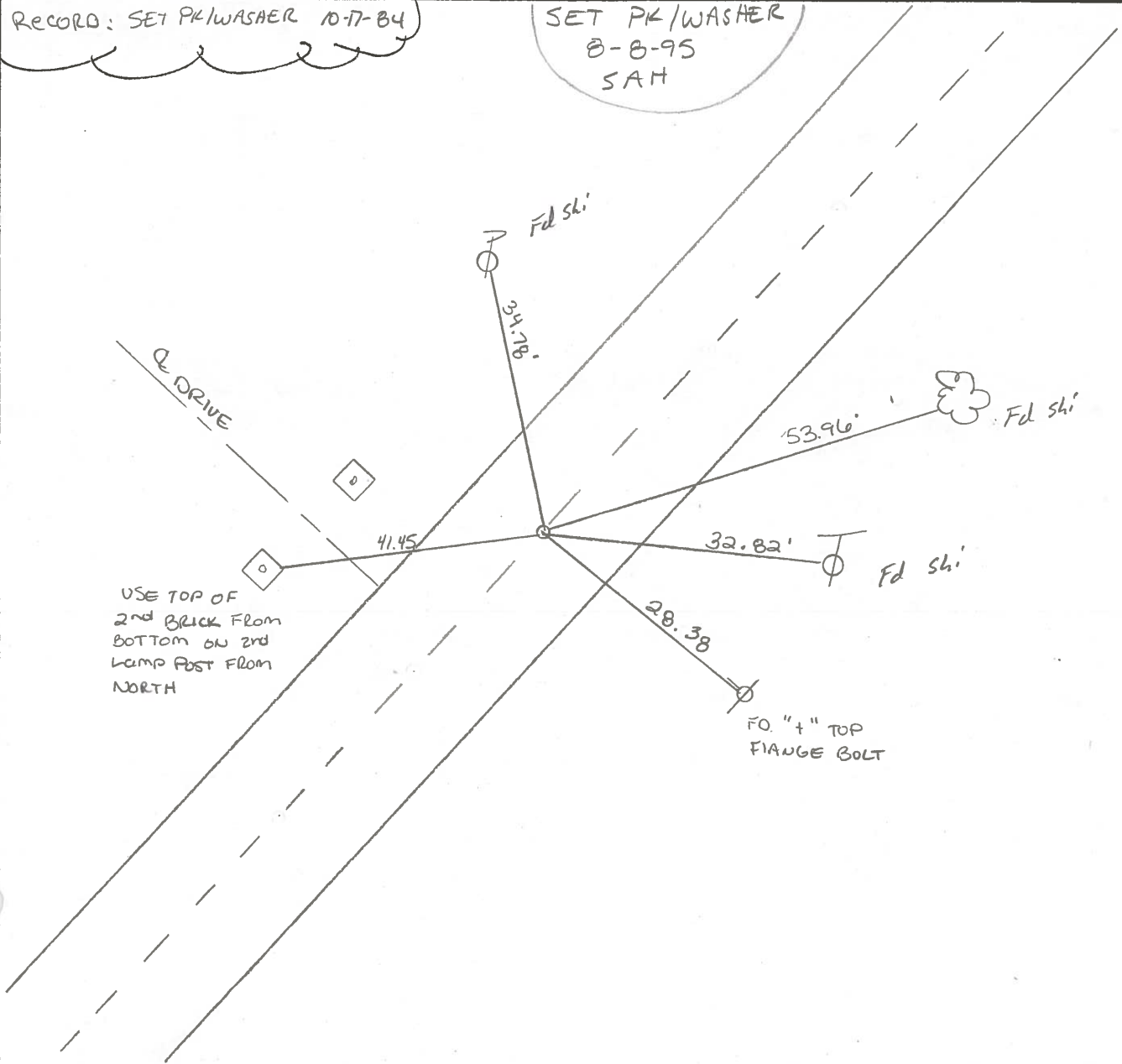
9.8' TO RT. EDGE PAVEMENT

S.L.M. 732 + S1



RECORD: SET PK/WASHER 10-17-84

SET PK/WASHER  
8-8-95  
SAM





County WOOD S.R. 65

Date 7-18-80

Township PERRYSBURG

Weather FAIR

Section R.T. 56

Temp. 85°

T N, R E

Personnel SMITH

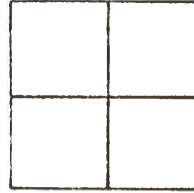
BOWERS

\_\_\_\_\_


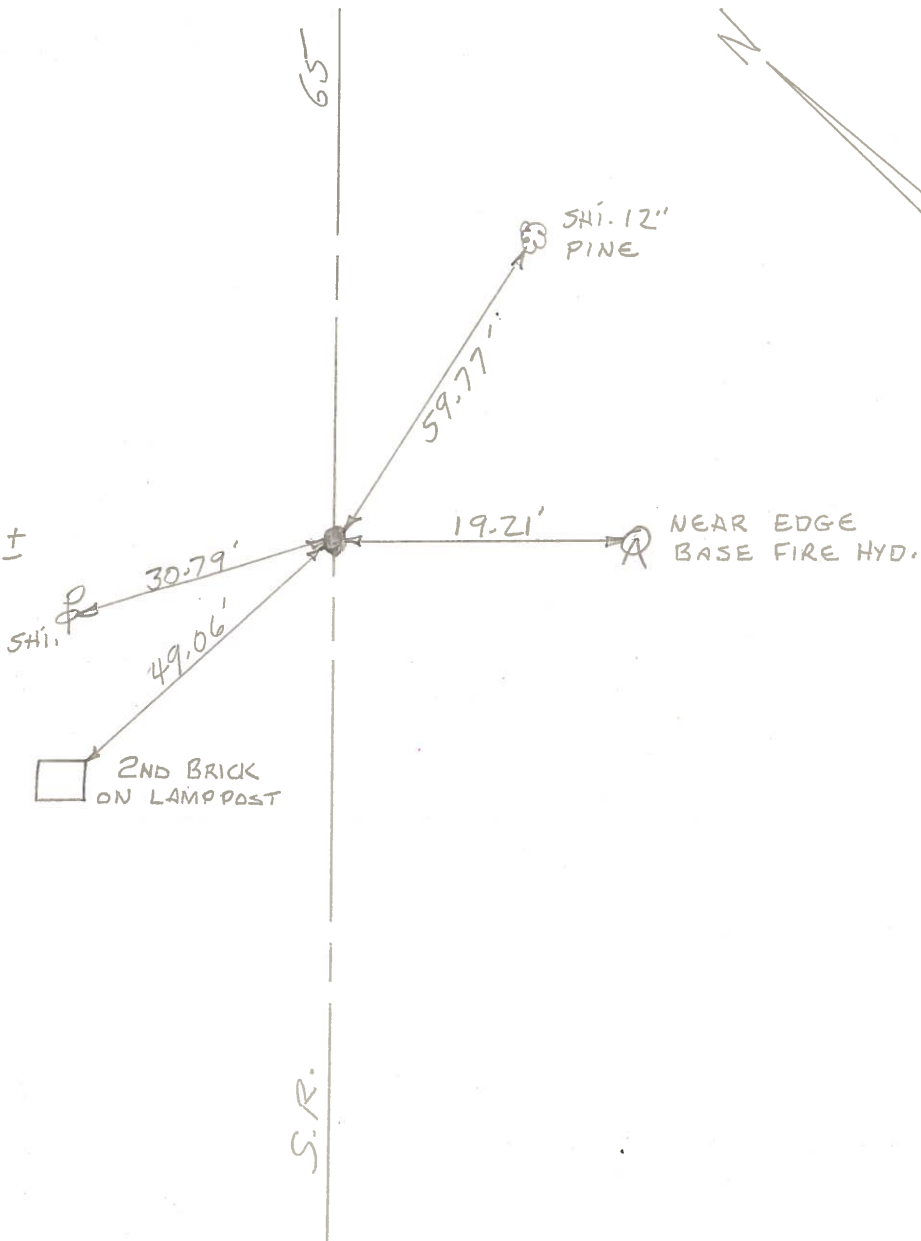
\_\_\_\_\_

\_\_\_\_\_

24-A



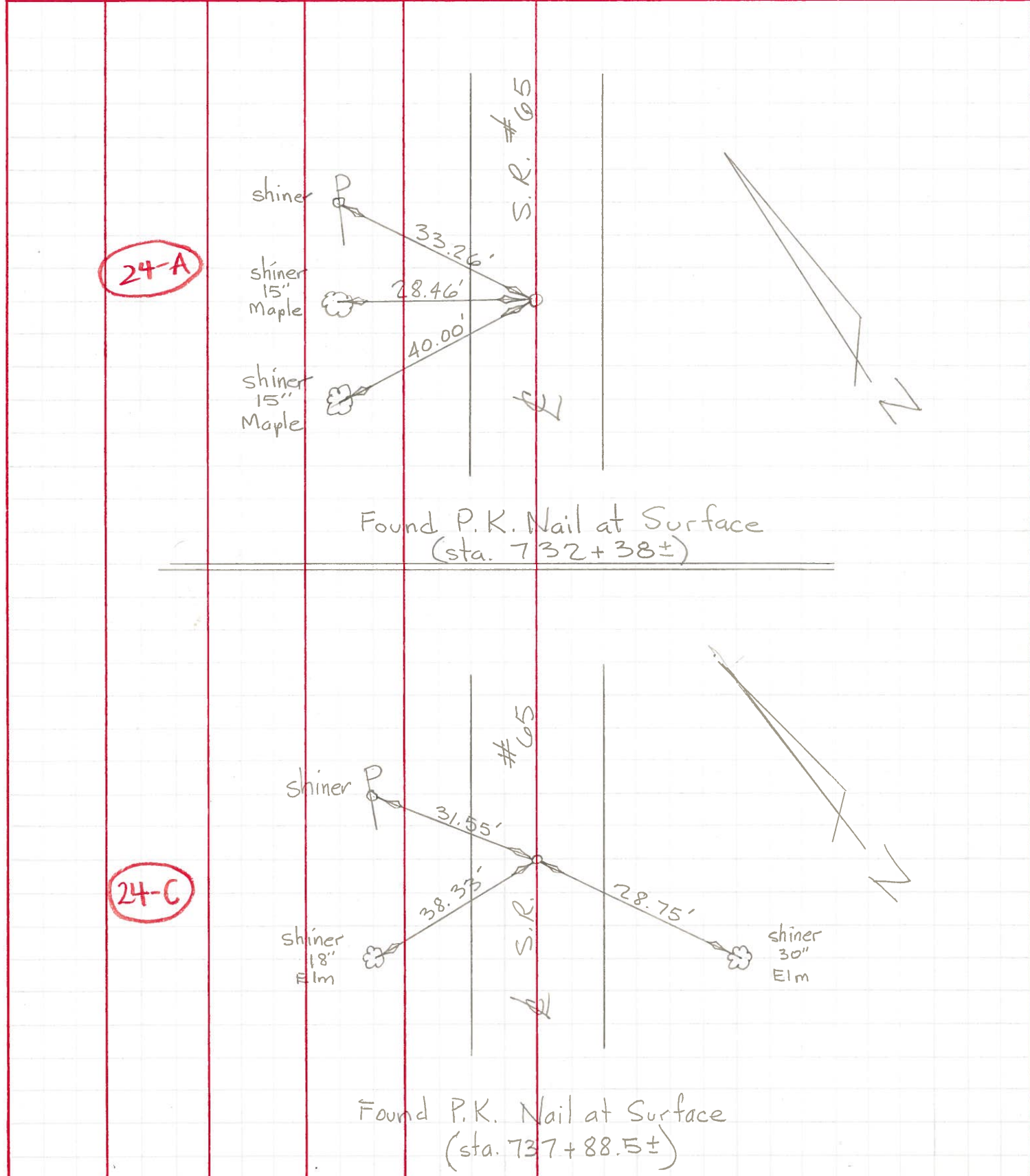
SET P.K.  
S.L.M. 732+38±



PERSONNEL	TITLE	PERSONNEL	TITLE	COUNTY	DATE
Tomsic		Jackson		Wood	Aug. 4, 1971
Neuser				#65	WEATHER Overcast
Vanyo				S. R.	TEMP. 60's
Granata				SEC.	

DESCRIPTION Reference Monumenting S.R. #65 JOB NO. \_\_\_\_\_

LEFT CENTER LINE RIGHT

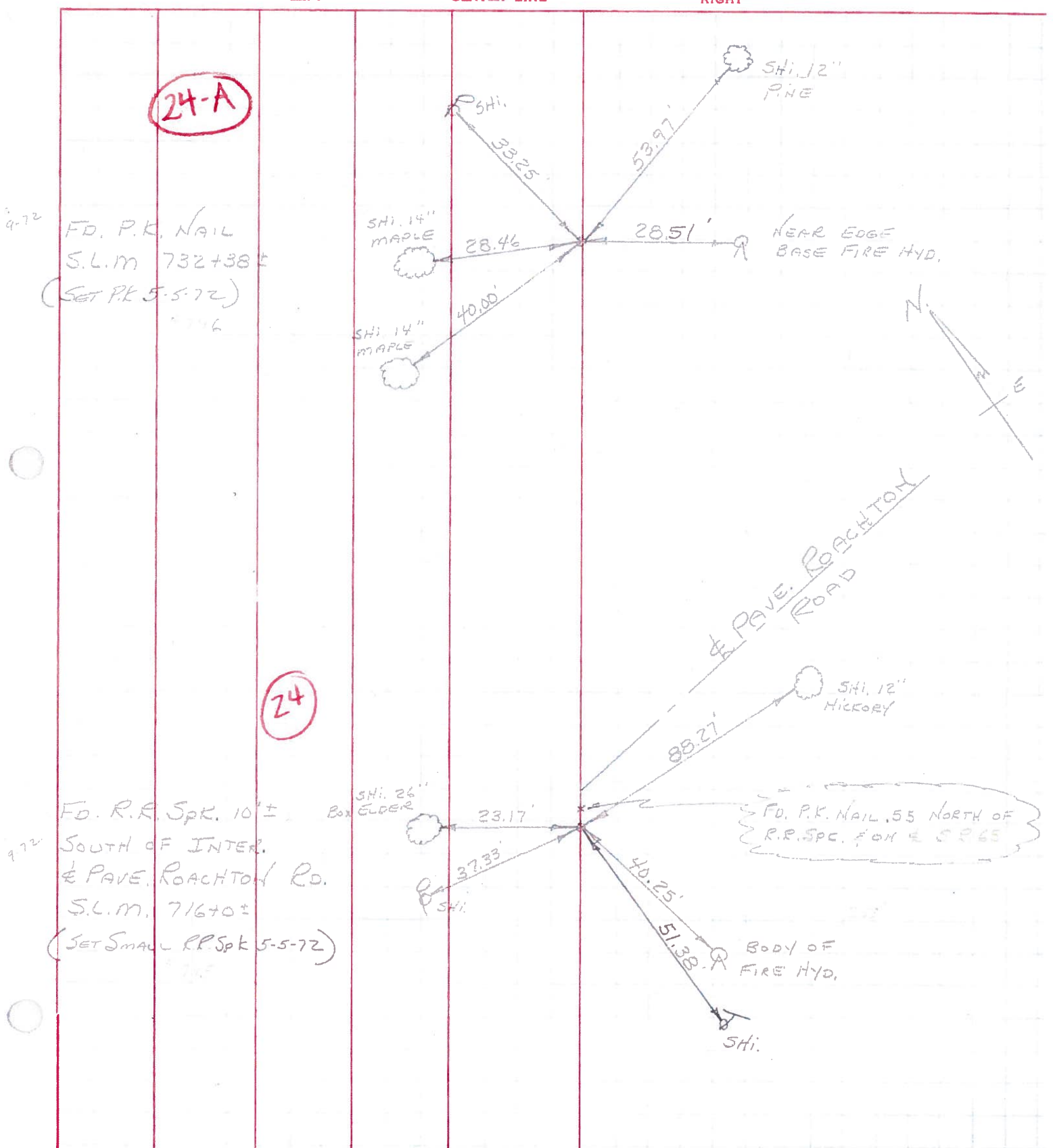




PERSONNEL	TITLE	PERSONNEL	TITLE
BURNSIDE			
SMITH			
BOWERS			
SARDEIA			

COUNTY WOOD DATE 4-28-71  
 S. R. #65 WEATHER LT RAIN  
 SEC. PERRYSBURG TWP TEMP. +55°

DESCRIPTION POINTS FOUND BEFORE RESURFACING JOB NO. \_\_\_\_\_



PERSONNEL	TITLE	PERSONNEL	TITLE
Delventhal			
Young			

COUNTY WOOD DATE 8-17-60  
OK-2-23-66  
 S. R. 65 WEATHER Clear  
 SEC. 11.96-17.65 TEMP. 80's

DESCRIPTION \_\_\_\_\_ CONTROL POINTS \_\_\_\_\_ JOB NO. \_\_\_\_\_

