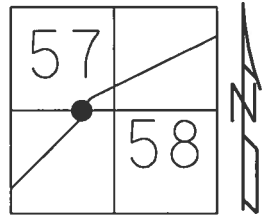


O.D.O.T. DISTRICT 2 SURVEY OFFICE (USE ONLY)

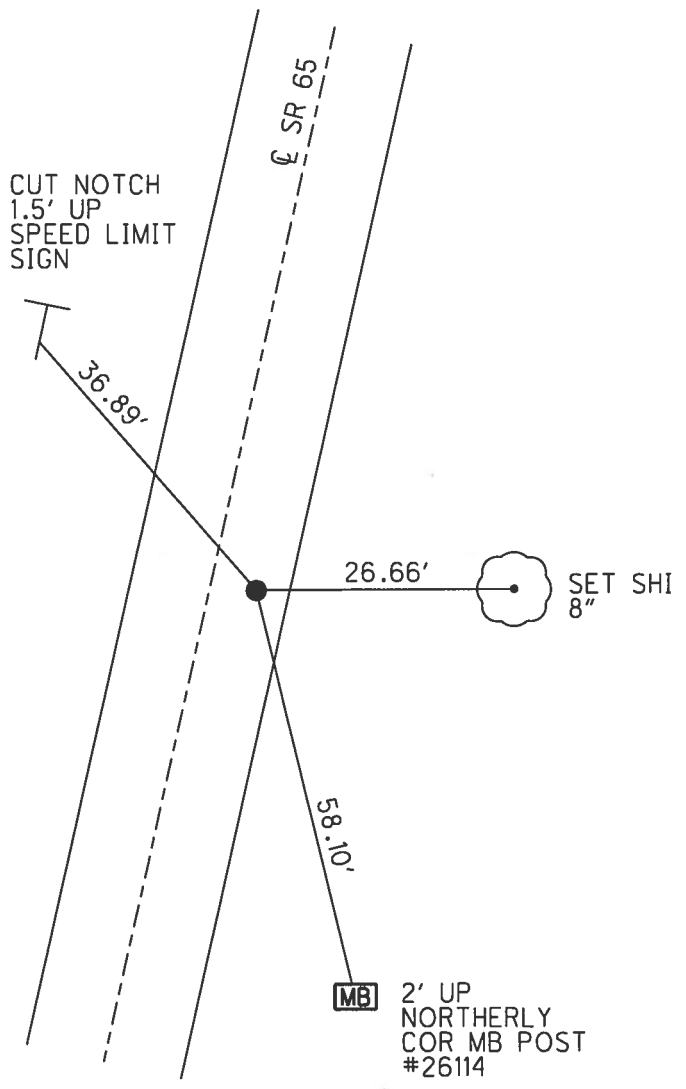
PERSONNEL \_\_\_\_\_ REFERENCE NO. 24 HI SHEET 31 OF 44  
 NOTES HOMAN DATE 6/18/14 ROUTE SR 65  
 H.C. HOMAN WEATHER CLOUDY COUNTY WOOD  
 R.C. THOMAS TEMP. 85° TOWNSHIP PERRYSBURG  
 \_\_\_\_\_ SECTION RT 57  
 \_\_\_\_\_ T 7 N R 10 E

TYPE MONUMENT P.K./WASHER  
 ON SURFACE - ~~BELOW~~ ON  
~~LEFT~~ - Q PAV'T - RIGHT 6.2'  
3.2' TO RT EDGE PAVEMENT  
 S.L.M. 757+08.06



Grid: Northing: 681385.961 Easting: 1641358.421

RECORD:  
 STA. 755+08  
 FD R.R.SPIKE  
 4/16/84  
 SET P.K./WASHER  
 10/19/84, SWH  
 FD P.K./WASHER  
 5/23/95, SAH  
 SET P.K./WASHER  
 8/8/95, SAH  
 FD P.K.NAIL  
 GPS, REFH24  
 9/18/12, SAH  
 FD P.K./WASHER  
 (REF124)  
 6/18/14, DCH  
 SET MAG/WASHER  
 6/2/17, DCH





# O.D.O.T. DISTRICT 2 SURVEY OFFICE

PERSONNEL \_\_\_\_\_

REFERENCE NO. \_\_\_\_\_

SHEET 57 OF 91

NOTES Vau Dusen

H.C. moser

R.C. Coloes

HUSS

DATE 5-23-95

WEATHER Sunny

TEMP. +80°F

ROUTE SR 65

COUNTY Wood

TOWNSHIP Prepsburg

SECTION RT 58 (with bend subdivision)

T. 2 N. R. 10 E

TYPE MONUMENT PK/WASHER

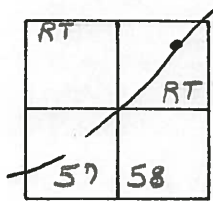
ON SURFACE - BELOW

LEFT - PAV'T. - RIGHT 6.2' RT

3.2 TO RT EDGE PAVEMENT

S.L.M. 755+08

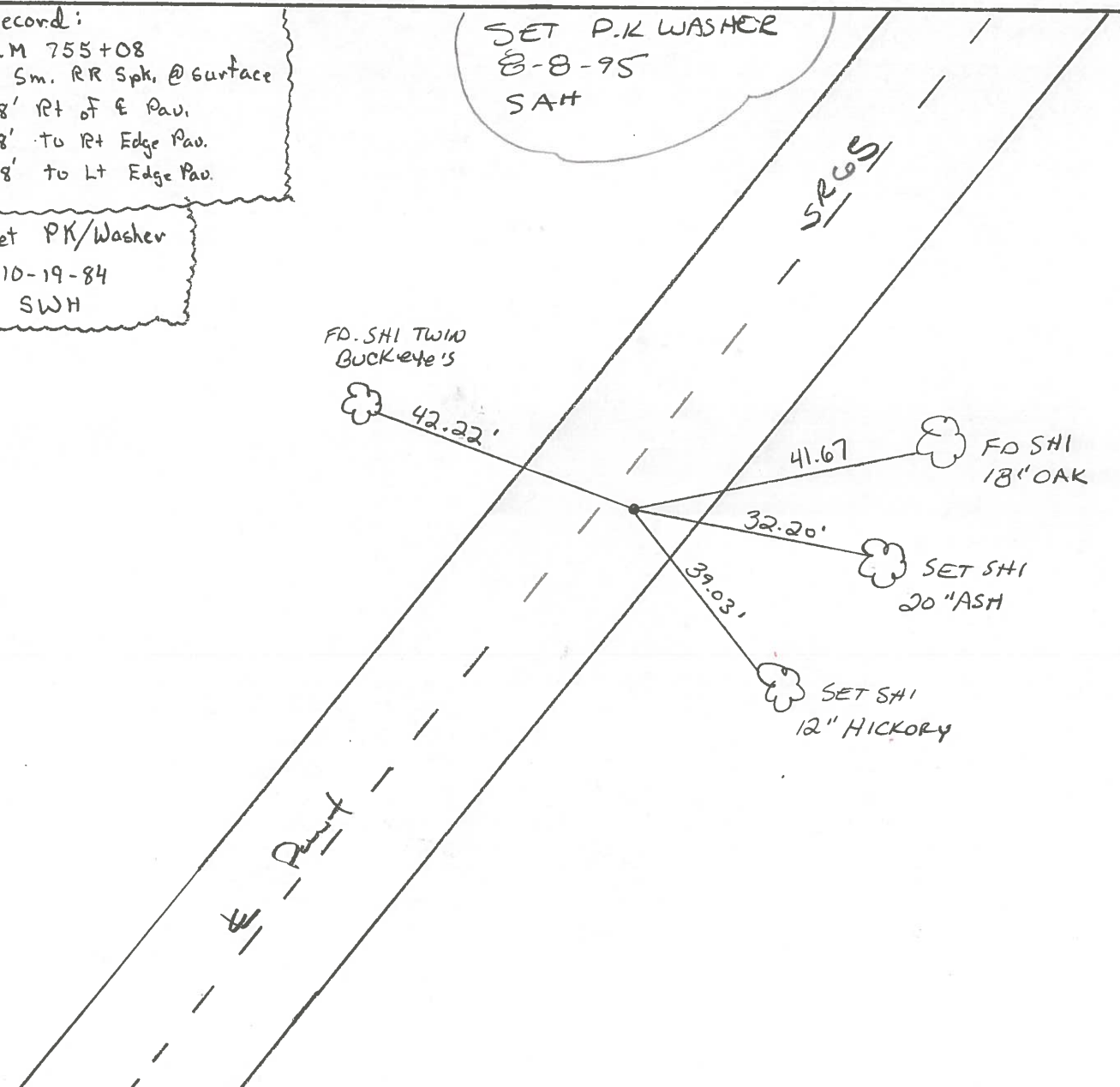
24-HI



Record:  
 SLM 755+08  
 Fd Sm. RR Spk. @ Surface  
 5.8' RT of E Pav.  
 3.8' to RT Edge Pav.  
 15.8' to Lt Edge Pav.

Set PK/Washer  
 10-19-84  
 SWH

SET P.K. WASHER  
 8-8-95  
 SAH



County WOOD S.R. 65

Date 4-18-84

Township PERRYSBURG

Weather Cloudy

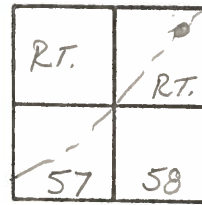
Section R.T. 58 (Willow Bend Subdivision)

Temp. 45°

T7N, R10E

Personnel HOFFMAN  
HOUSEHOLDER H.C.  
BARWISSEL R.C.

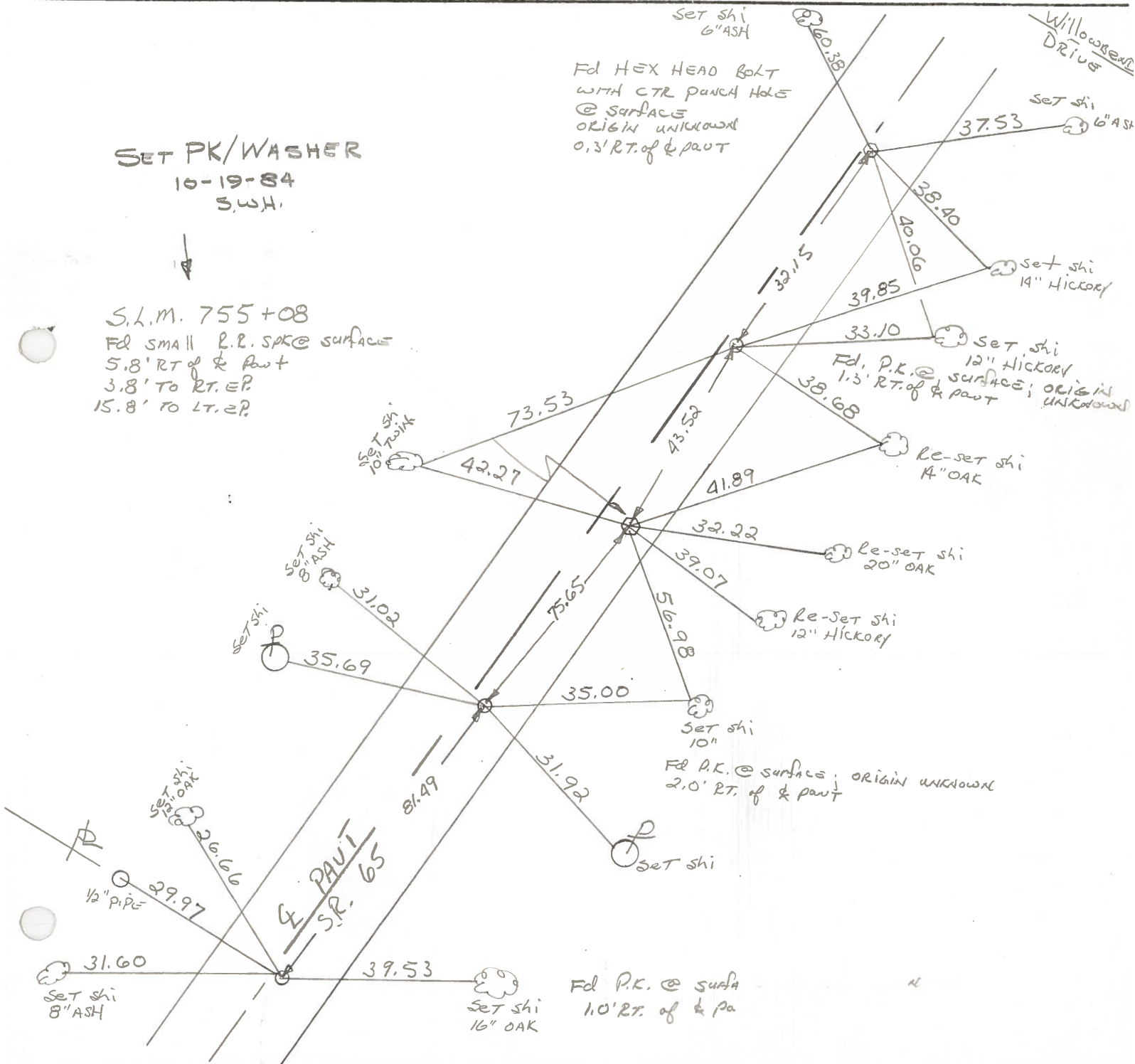
24-#1



SET PK/WASHER  
 10-19-84  
 S.W.H.

S.L.M. 755+08  
 Fd small R.P. spike @ surface  
 5.8' RT of & part  
 3.8' TO RT. EP  
 15.8' TO LT. EP

Fd HEX HEAD Bolt  
 WITH CTR punch Hole  
 @ surface  
 ORIGIN UNKNOWN  
 0.3' RT. of & part



County WOOD S.R. 65

Date 7-24-80

Township PERRYSBURG

Weather HAZY

Section \_\_\_\_\_

Temp. 86°

T N, R E

Personnel SMITH

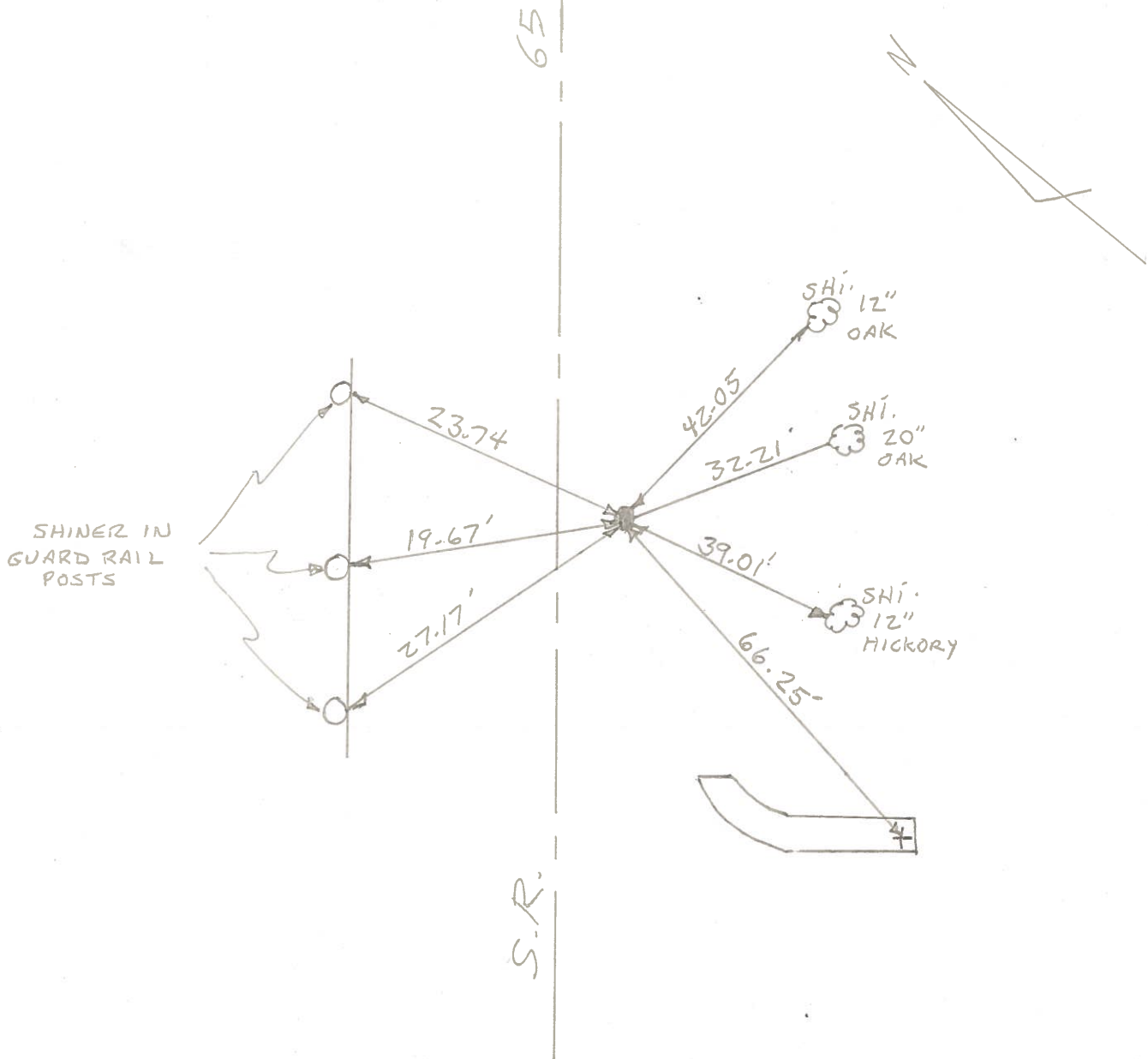
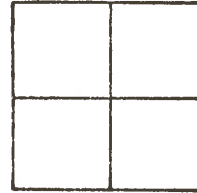
BOWERS

\_\_\_\_\_

\_\_\_\_\_

\_\_\_\_\_

24-HI



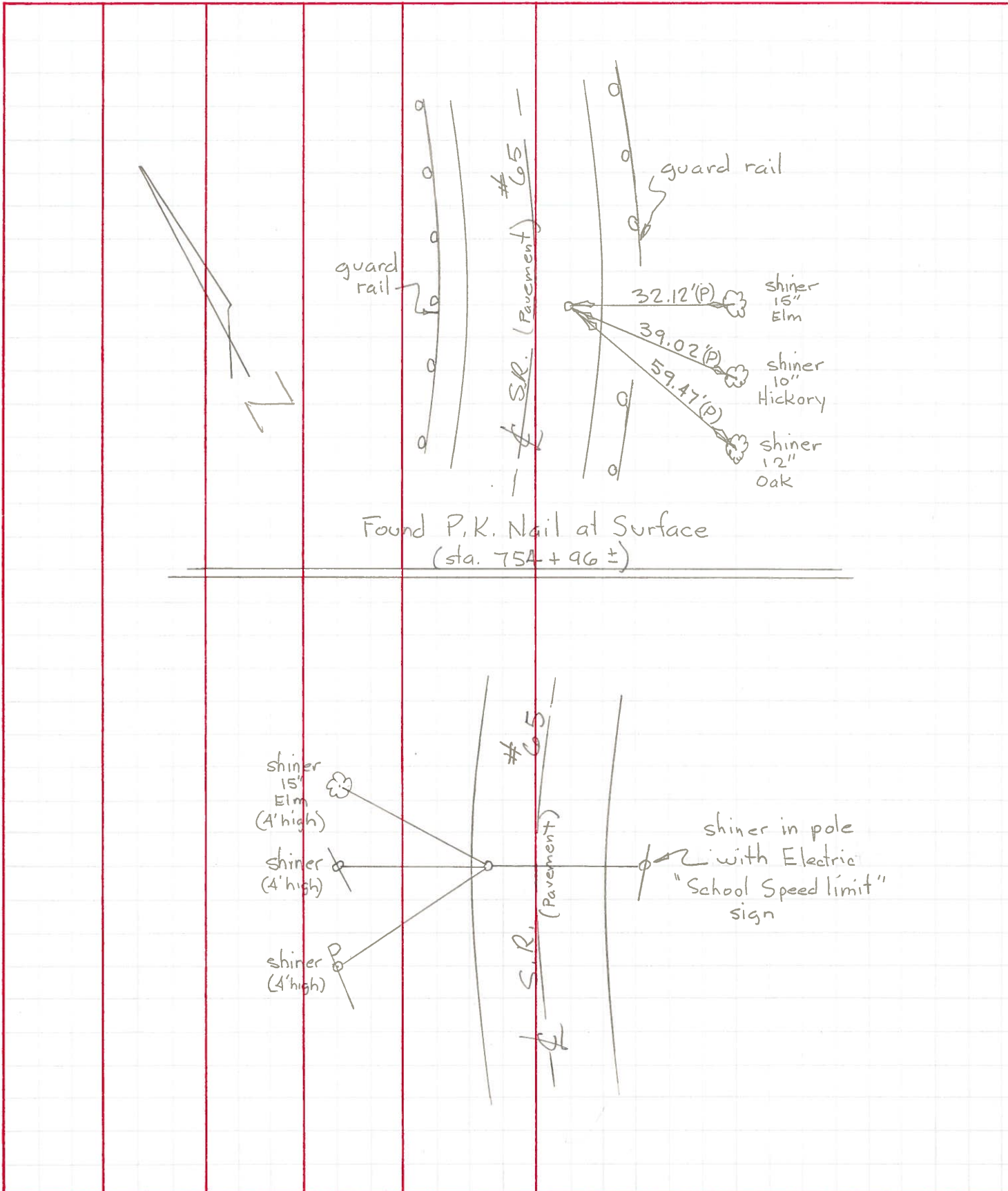
PERSONNEL	TITLE	PERSONNEL	TITLE
Tomsic		Jackson	
Neuser			
Vanyo			
Granata			

COUNTY Wood DATE Aug. 4, 1971

S. R. #65 WEATHER Cloudy

SEC. \_\_\_\_\_ TEMP. 60<sup>15</sup>

DESCRIPTION Reference Monumenting S.R. #65 JOB NO. \_\_\_\_\_



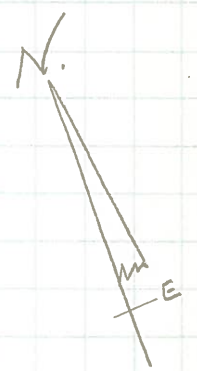
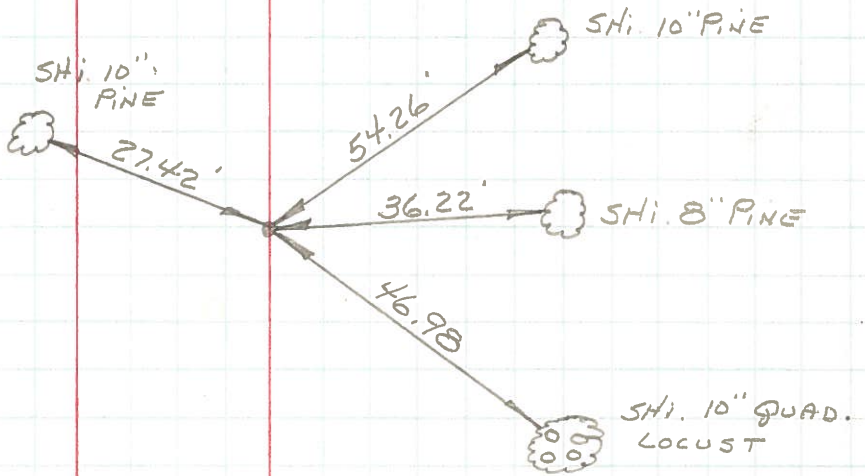
PERSONNEL TITLE PERSONNEL TITLE  
 BURNSIDE \_\_\_\_\_  
 SMITH \_\_\_\_\_  
 BOWERS \_\_\_\_\_  
 SARDEJA E.I.T. \_\_\_\_\_

COUNTY WOOD DATE 4-29-71  
 S. R. #65 WEATHER CLEAR  
 SEC. PERRYS BURSTWY TEMP. +52°

DESCRIPTION POINTS FOUND BEFORE RESURFACING JOB NO. \_\_\_\_\_  
 LEFT CENTER LINE RIGHT

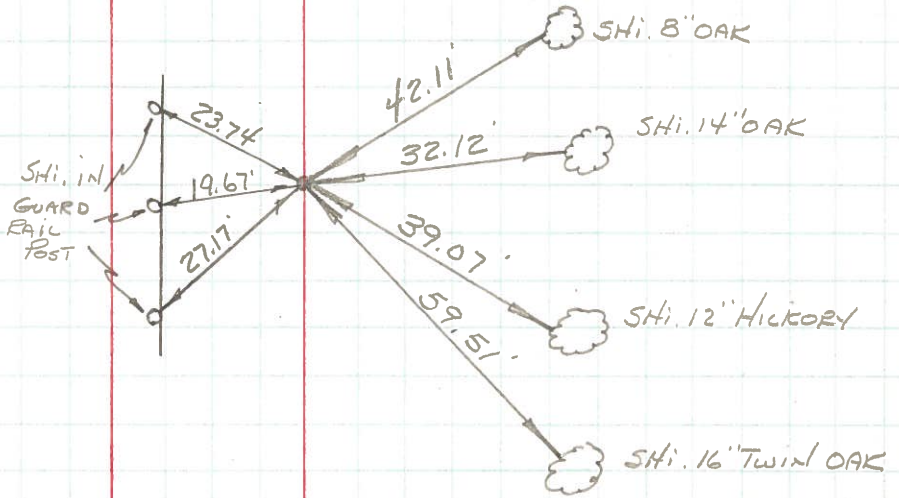
**24-J**

OK 4-19-72  
 FD Small R.P. Spk. @  
 LEFT EDGE PAVE.  
 APPARENT P.I.  
 S.L.M. STA. 758+70±  
 (SET 3/4" IRON PIPE 5-5-72)  
 #752



**24-HI**

OK 4-19-72  
 FOUND P.K. NAIL  
 6'± RIGHT OF E  
 APPARENT P.I.  
 S.L.M. STA. 754+96±  
 SET SMALL R.P. Spk 5-5-72  
 #751



PERSONNEL	TITLE	PERSONNEL	TITLE	COUNTY	DATE
Delventhal				Wood	8-17-60
Young				S. R. 65	OK-2-23-66
				SEC. 11.96-17.65	WEATHER Clear
					TEMP. 80's

DESCRIPTION	LEFT	CENTER LINE	RIGHT	JOB NO.
-------------	------	-------------	-------	---------

