

O.D.O.T. DISTRICT 2 SURVEY OFFICE (USE ONLY)

PERSONNEL \_\_\_\_\_ REFERENCE NO. 26 J SHEET 9 OF 25

NOTES LEU DATE 8/19/14 ROUTE SR 65  
 H.C. WESTFALL WEATHER SUNNY COUNTY WOOD  
 R.C. RHOADES TEMP. 70° TOWNSHIP PERRYSBURG  
 \_\_\_\_\_ SECTION RT 64  
 \_\_\_\_\_ T 7 N R 10 E

TYPE MONUMENT SM.R.R.SPIKE

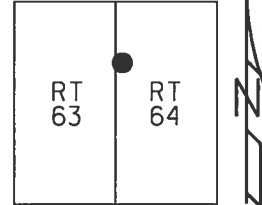
ON SURFACE - ~~BELOW~~ ON \_\_\_\_\_

LEFT - CL PAV'T - ~~RIGHT~~ 12.0'

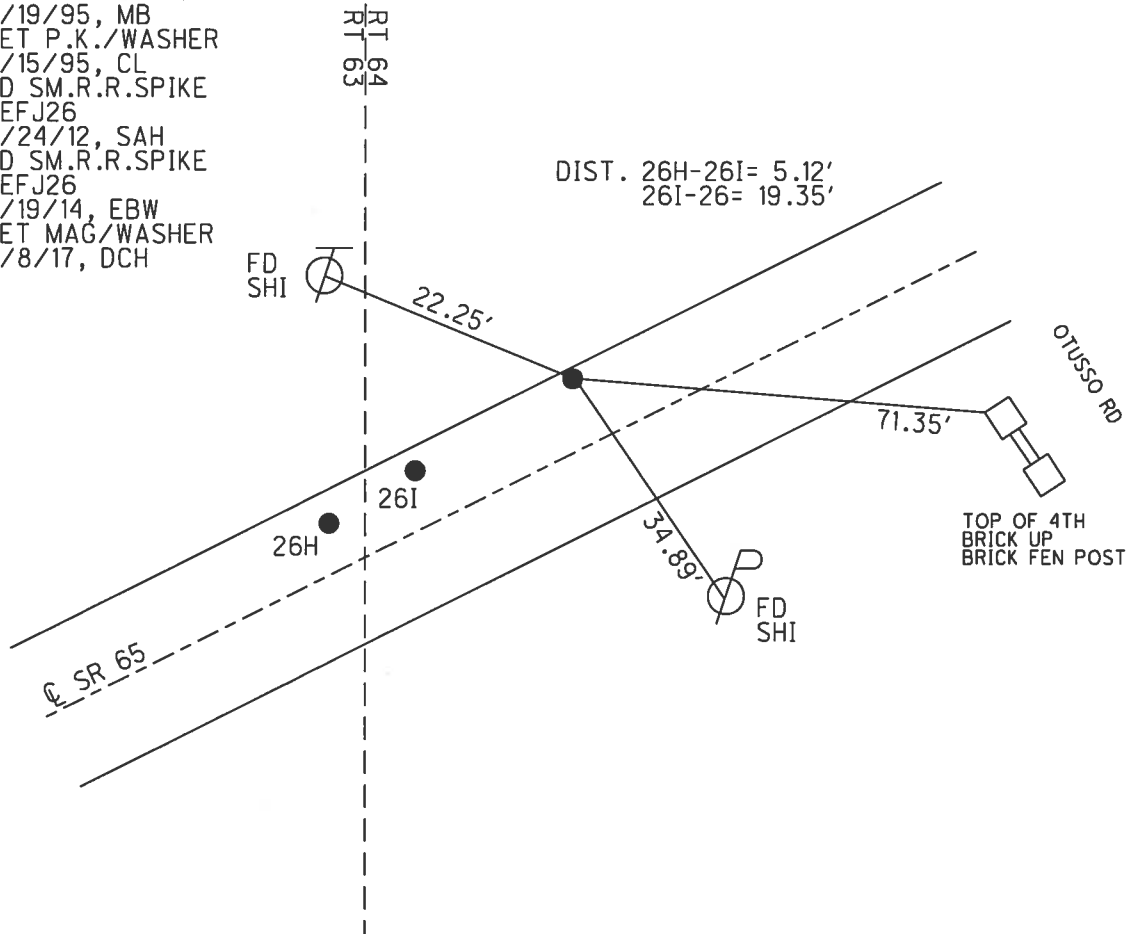
0.18' TO LT EDGE PAVEMENT

S.L.M. 860+35.58

Grid: Northing: 686914.191 Easting: 1649563.962



RECORD:  
 FD P.K./WASHER  
 11/5/84  
 FD P.K./WASHER  
 5/19/95, MB  
 SET P.K./WASHER  
 8/15/95, CL  
 FD SM.R.R.SPIKE  
 REFJ26  
 9/24/12, SAH  
 FD SM.R.R.SPIKE  
 REFJ26  
 8/19/14, EBW  
 SET MAG/WASHER  
 6/8/17, DCH



# O.D.O.T. DISTRICT 2 SURVEY OFFICE

PERSONNEL \_\_\_\_\_

REFERENCE NO. \_\_\_\_\_

SHEET 77 OF 91

NOTES BARNHISEL

H.C. COROSS

R.C. BARNHISEL

DATE 5-19-95

WEATHER Sunny

TEMP. +75°

ROUTE S.R. 65

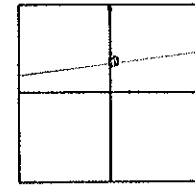
COUNTY WOOD

TOWNSHIP Perrysburg

SECTION 63 & 64

T 7 N R 10 E

TYPE MONUMENT PK WASHER (B+C) ~ sm. RR. SPIKE (A)  
 ON SURFACE - BELOW



LEFT - PAV'T. - RIGHT A=12.0 B=10.9 C=7.7'

<sup>A=9.7</sup>  
<sup>B=4.4 C=4.9</sup> TO LT EDGE PAVEMENT

S.L.M. 858+29

RECORD A:

P.I. STA = 857+89.62  
 $\Delta = 10^\circ - 20' - 20''$  R.T.

FD PK @ SURFACE  
 11-5-84

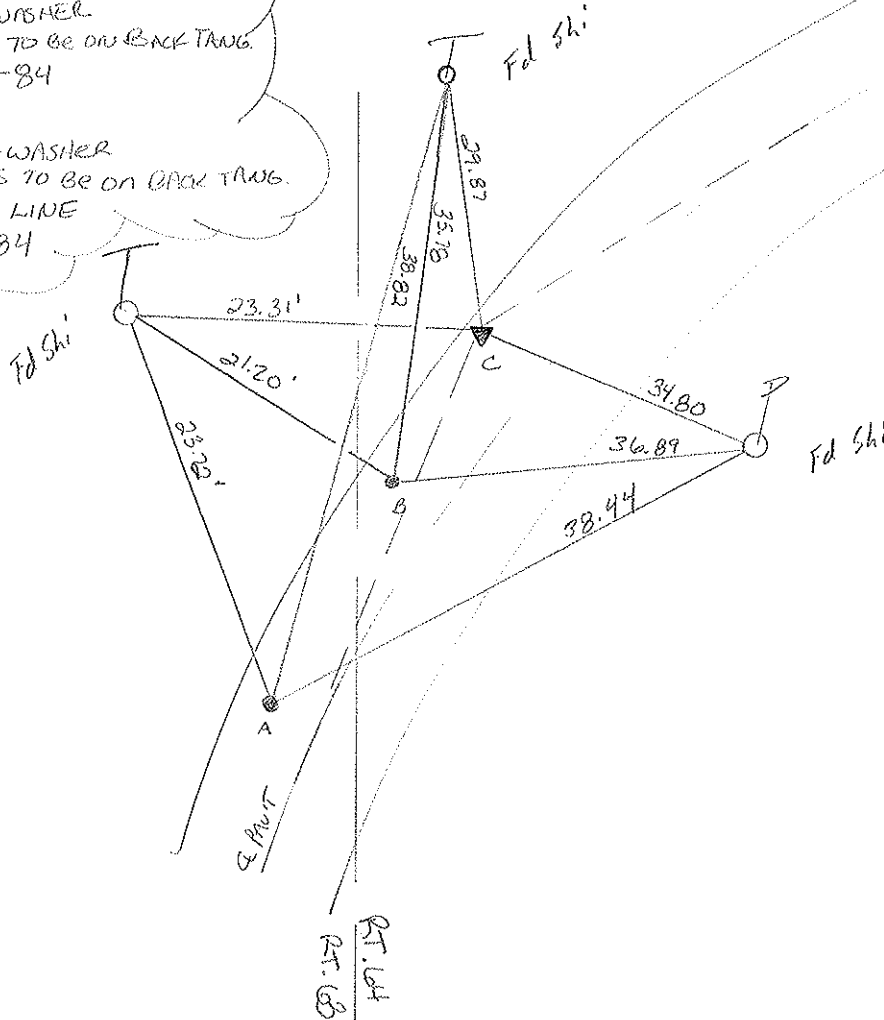
RECORD B:

FD. PK WASHER  
 Appears to be on BACK TANG.  
 11-5-84

RECORD C:

FD. PK WASHER  
 Appears to be on BACK TANG.  
 $\frac{1}{2}$  R.T. LINE  
 11-5-84

SET SM. RR. SPIKE ON PT A  
 SET PK/WASHER PT'S B & C  
 8-15-95  
 CL.



County WOOD S.R. 65

Township PERRYSBURG

Section R.T. 63

LZN, R/OE

Personnel HOFFMAN

26-H

LOENRKE

26-I

HOUSEHOLDER

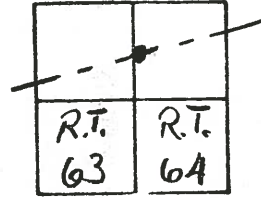
26-J

BARNHISEL

Date 5-10-84

Weather CLEAR

Temp. 50°



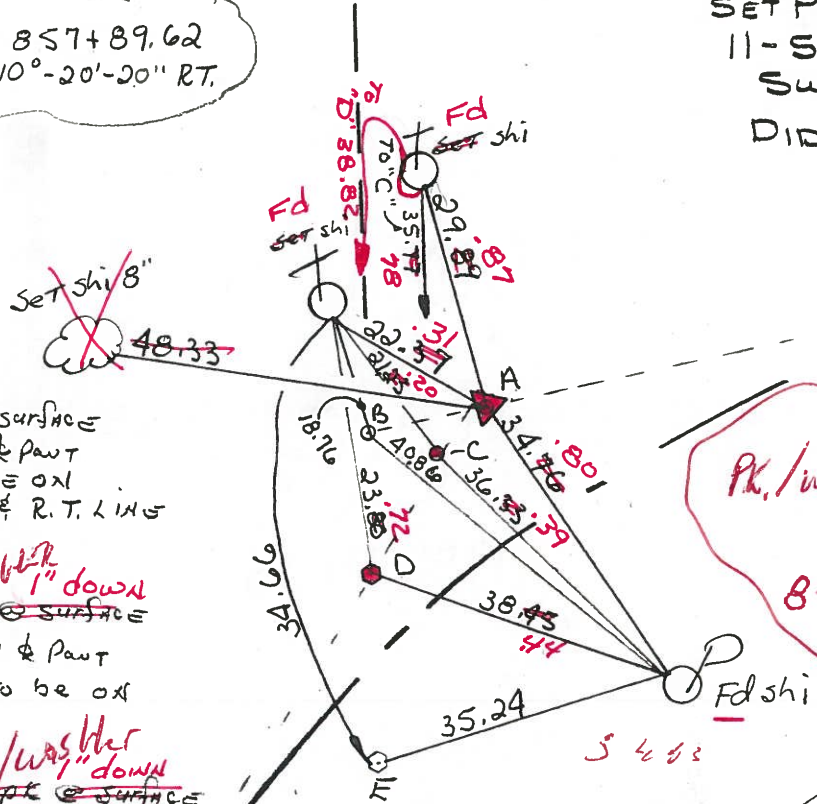
REF # 26-E

"A" Fd P.K. @ SURFACE  
 WASHER 1" DOWN  
 12.0 ~~7.4~~ LT. of & PAUT  
 2.3 ~~2.5~~ TO LT. EP.  
 16.8' TO RT. EP.  
 Set Small R.R. Spike

SLM = 858+29

SET PK/WASHER  
 @ PT "A" + PT "D"  
 SET PK @ PT C  
 11-5-84  
 SWH  
 DID NOT SET "B" OR "E"

Record!  
 P.I. STA = 857+89.62  
 A = 10°-20'-20" RT.

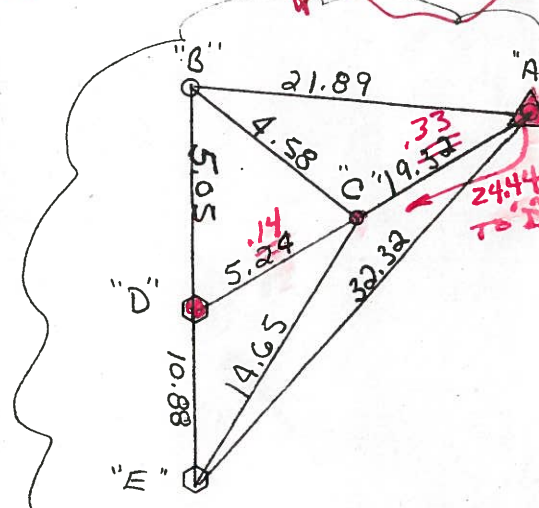


"B" Fd P.K. @ SURFACE  
 9.5' LT. of & PAUT  
 APPEARS TO BE ON  
 FWD TANG. & R.T. LINE

"B" Fd P.K. @ SURFACE  
 WASHER 1" DOWN  
 10.9 ~~5.7~~ LT. of & PAUT  
 4.4 ~~CTES~~ APPEARS TO BE ON  
 BACK TANG.

"C" Fd P.K. @ SURFACE  
 WASHER 1" DOWN  
 9.7 ~~5.4~~ LT. of & PAUT  
 4.9 ~~CTES~~ APPEARS TO BE ON  
 BACK TANG. &  
 R.T. LINE

"E" Fd R.R. SPIKE  
 @ SURFACE  
 APPEARS TO  
 BE ON  
 R.T. LINE



R.T. 64  
R.T. 63

County WOOD S.R. 65

Township PERRYSBURG

Section RT. 63

T1N, R10E

Personnel HOFFMAN

26-H

LOENRKE

26-I

HOUSEHOLDER

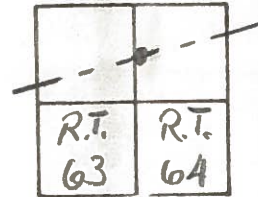
26-J

BARANISEL

Date 5-10-84

Weather CLEAR

Temp. 50°



REF # 26-E

"A" Fd P.K. @ SURFACE  
 7.4' LT. of & PAWT  
 2.5' TO LT. EP.  
 16.8' TO RT. EP.

SLM = 858+29

SET PK/WASHER  
 @ PT "A" + PT "D"  
 SET PK @ PT C  
 11-5-84  
 SWH

DID NOT SET "B" OR "E"

Record!  
 P.I. STA = 857+89.62  
 Δ = 10°-20'-20" RT.

Set shi 8"

48.33

"B" Fd PK @ SURFACE  
 9.5' LT. of & PAWT  
 APPEARS TO BE ON  
 FWD TANG. & R.T. LINE

"C" Fd P.K. @ SURFACE  
 5.7' LT. of & PAWT  
 APPEARS TO BE ON  
 BACK TANG.

"D" Fd R.R. SPK @ SURFACE  
 5.4' LT. of & PAWT  
 APPEARS TO BE ON  
 BACK TANG. &  
 R.T. LINE

"E" Fd R.R. SPK  
 @ SURFACE  
 APPEARS TO  
 BE ON  
 R.T. LINE

PAWT

R.T. 64  
R.T. 63

