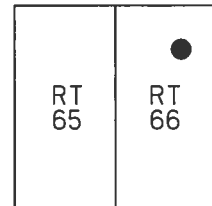


O.D.O.T. DISTRICT 2 SURVEY OFFICE (USE ONLY)

PERSONNEL \_\_\_\_\_ REFERENCE NO. 26 Y SHEET 23 OF 26

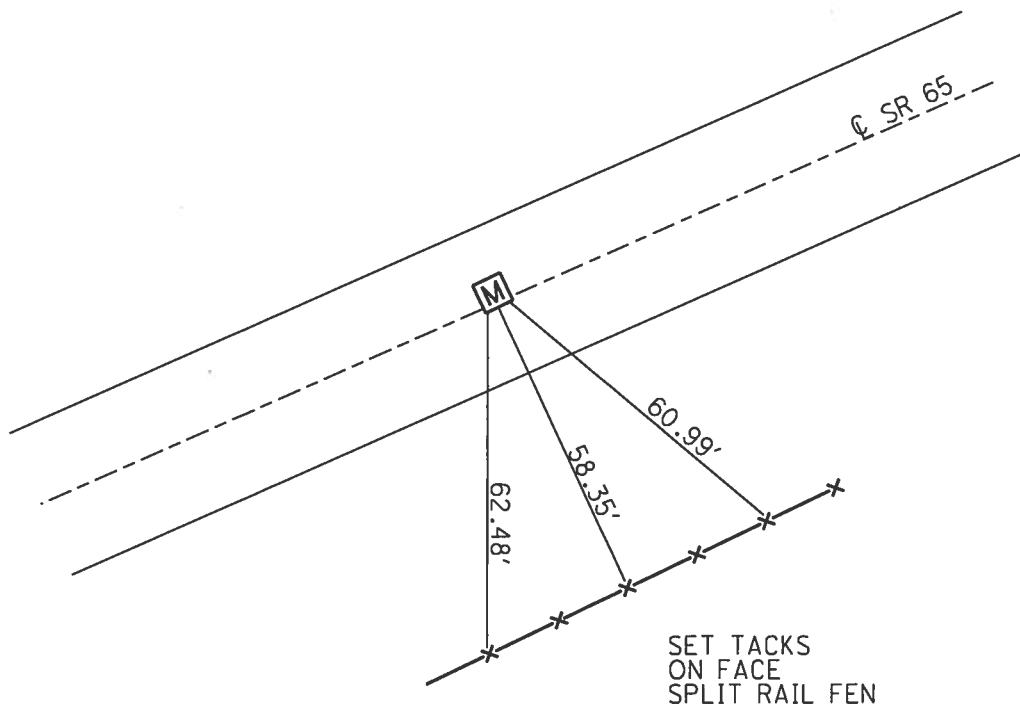
NOTES LEU DATE 8/20/14 ROUTE SR 65  
 H.C. WESTFALL WEATHER PTLY CLOUDY COUNTY WOOD  
 R.C. HOMAN TEMP. 80° TOWNSHIP PERRYSBURG  
 \_\_\_\_\_ SECTION RT 66  
 \_\_\_\_\_ T 7 N R 10 E

TYPE MONUMENT MONBOX  
 ON SURFACE - ~~BELOW~~ ON \_\_\_\_\_  
 LEFT - ☉ PAV'T - ~~RIGHT~~ 1.0'  
11.1' TO RT EDGE PAVEMENT  
 S.L.M. 914+16.25



Grid: Northing: 688232.415 Easting: 1654608.600

RECORD:  
 FD MONBOX  
 5/18/95, SAH  
 8/15/95, CL  
 FD MONBOX  
 "+" ON LID  
 REFY26  
 9/24/12, SAH  
 REFT26  
 8/20/14, DCH



# O.D.O.T. DISTRICT 2 SURVEY OFFICE

PERSONNEL \_\_\_\_\_

REFERENCE NO. Y 26 SHEET 89 OF 91

NOTES Van Dusen

H.C. Moser

R.C. Huss

DATE 5-18-75

WEATHER Cloudy

TEMP. + 55° F.

ROUTE SR-65

COUNTY Wood

TOWNSHIP Perrysburg

SECTION RT-66

T 7 N R 10 E

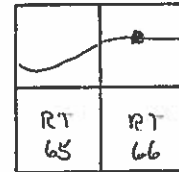
TYPE MONUMENT Mon Box

ON SURFACE - BELOW on surface

~~11.1 TO RT EDGE PAV'T.~~ on G

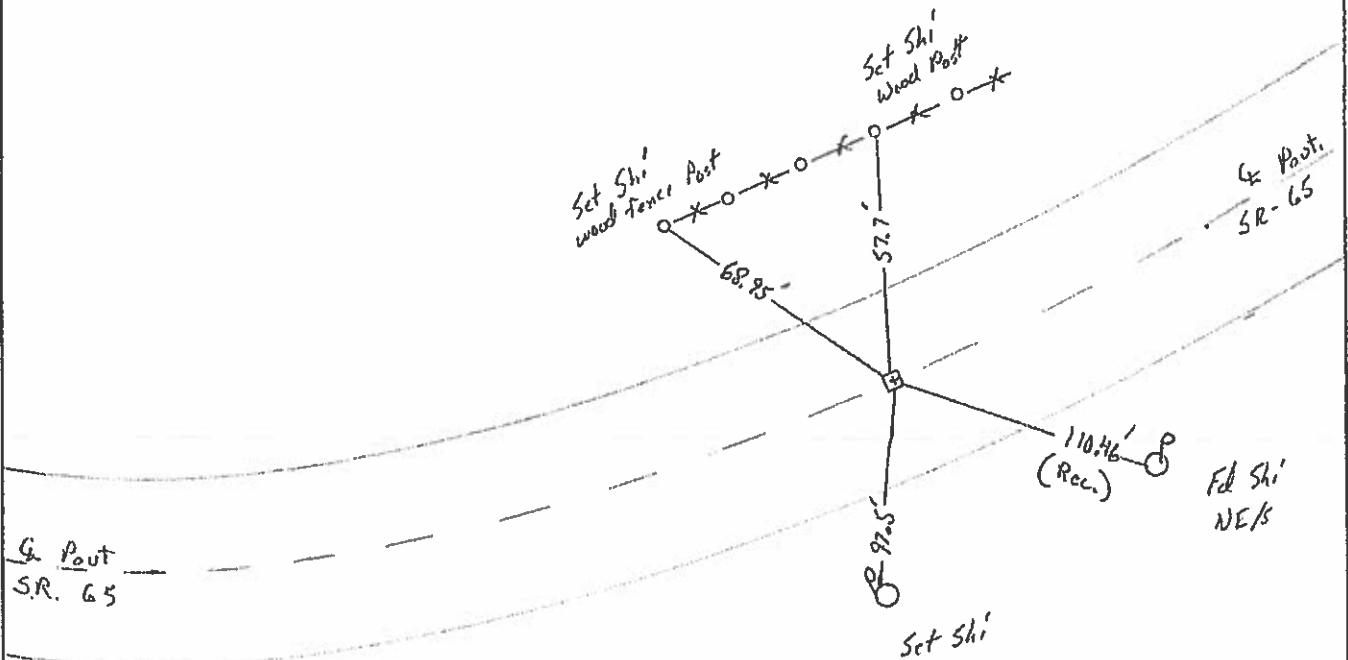
11.1 TO RT EDGE PAVEMENT

S.L.M. 912+11



$N. = 688232.415$

$E. = 1654608.599$



(Record)

Fd Mon Box w/t cut on lid  
 Ref to t did not open  
 0.6' W G 12.9' Rt EOP  
 11.8' W EOP S.H. 5-11-84

County Wood S.R. 65

Date 5-11-84

Township Perrysburg

Weather P. Clear

Section RT 66

Temp. 60°

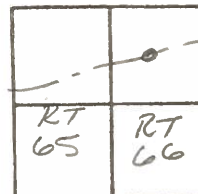
T2N, R10E

Personnel HOFFMAN

LEHRKE

HOUSEHOLDER H.C.

BARNHISEL R.C.



Fd MAIL BOX w/ "4" ON LID @ SURFACE  
Ref to "4"; DID NOT OPEN

SLM 912+11

0.5' Lt. of & PAUT  
11.8' TO LT. EP.  
12.9' TO RT. EP.

Ⓒ SURFACE  
11-5-84  
SWH

