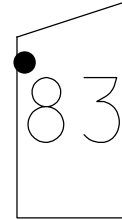


O.D.O.T. DISTRICT 2 SURVEY OFFICE (USE ONLY)

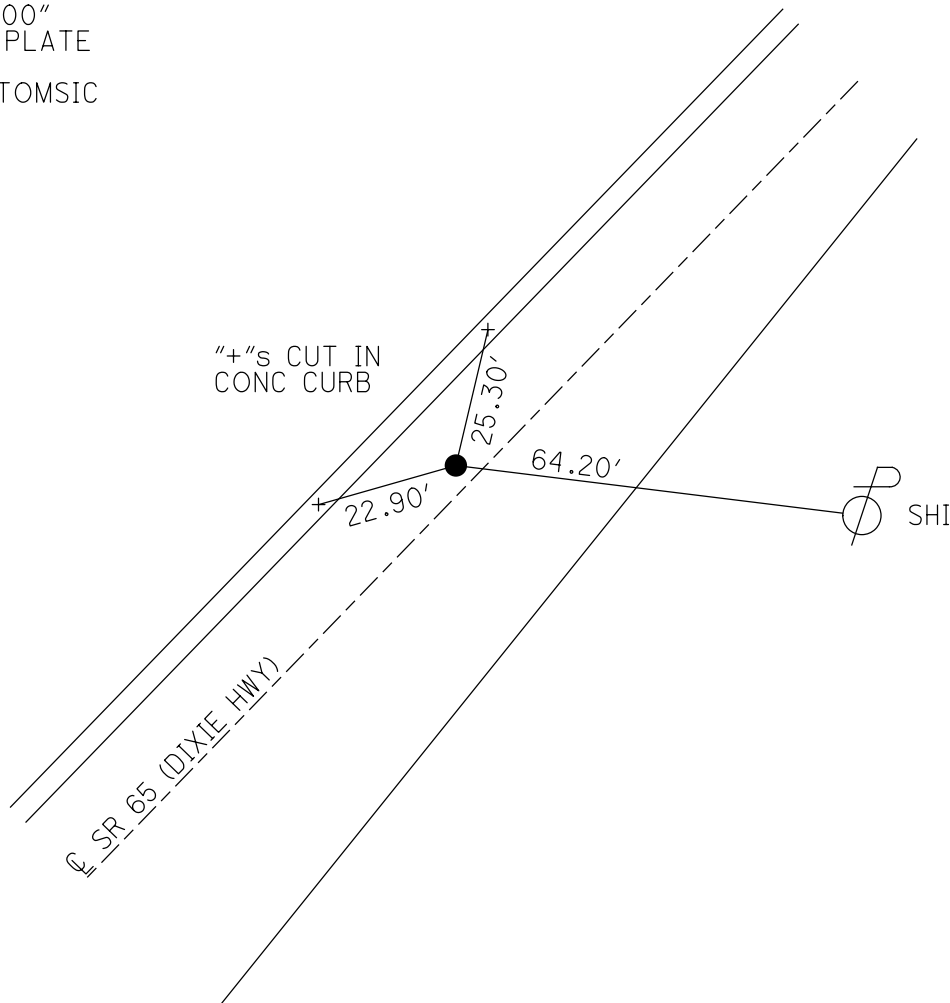
PERSONNEL \_\_\_\_\_ REFERENCE NO. A SHEET 1 OF \_\_\_\_\_  
 NOTES TOMSIK DATE 8/24/71 ROUTE SR 65  
 H.C. VANYO WEATHER FAIR COUNTY WOOD  
 R.C. GRANATA TEMP. 88° TOWNSHIP 12 MILE RESERVE  
JACKSON SECTION RT 83  
 DWG BY NIESE PID \_\_\_\_\_ T 3 US R E

TYPE MONUMENT BRASS PLATE IN CMON  
 ON SURFACE - ~~BELOW~~ ON  
 OFFSET  $\odot$  PAVEMENT \_\_\_\_\_ LT : RT  
 \_\_\_\_\_ TO \_\_\_\_\_ EDGE PAVEMENT  
 STATION: 1279+86.9

HORZ. DATUM: \_\_\_\_\_ GEOID: \_\_\_\_\_  
 GRID: NORTHING: \_\_\_\_\_ EASTING: \_\_\_\_\_

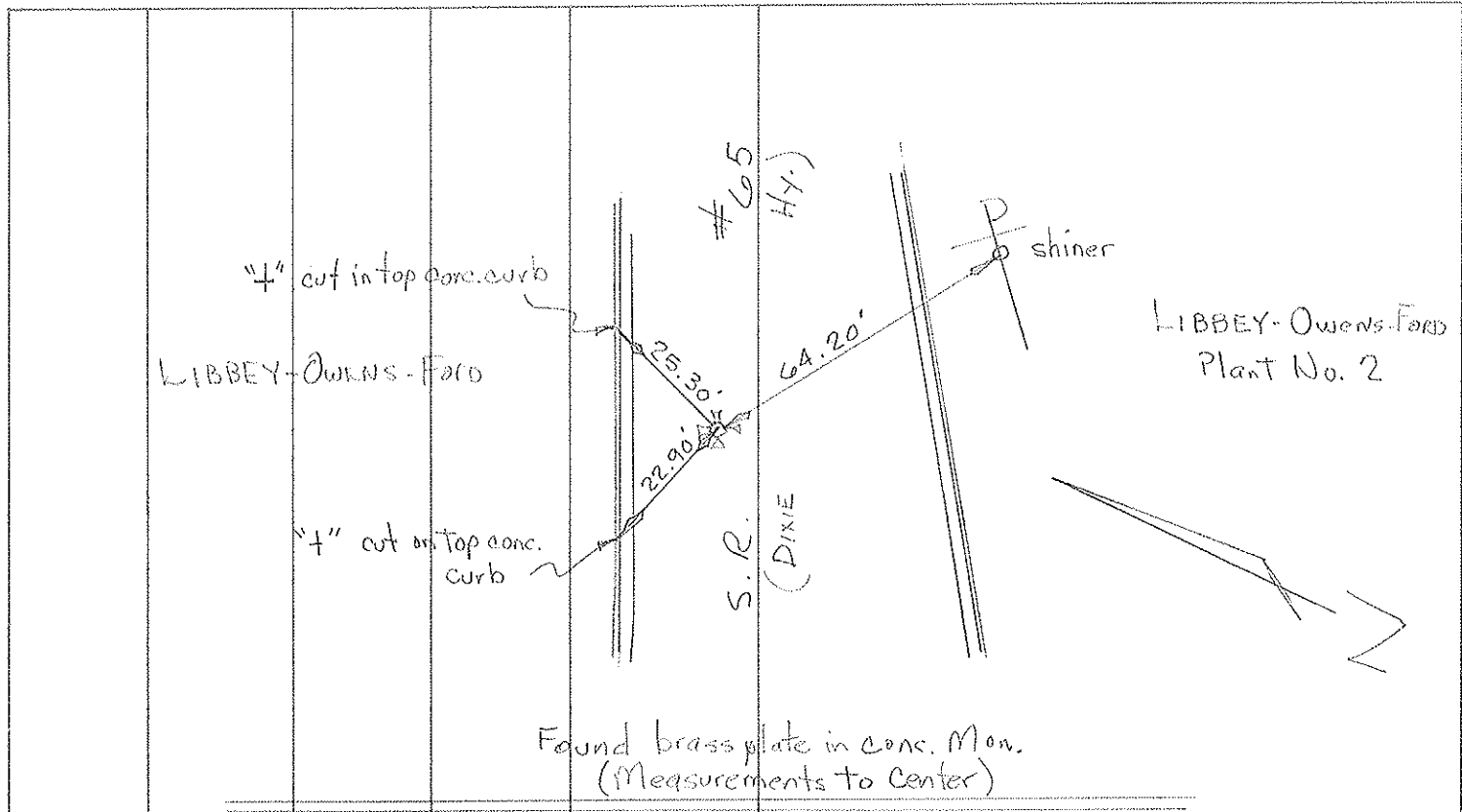


RECORD: P.I.  
 STA. 66+43.51  
 $\Delta = 1^\circ 06' 00''$   
 FD BRASS PLATE  
 IN CMON  
 8/24/71, TOMSIK  
 1966 PLAN



PERSONNEL	TITLE	PERSONNEL	TITLE	COUNTY	DATE	WEATHER	TEMP.
Tomsia				LUCAS	Aug 2A, 1971	Fair	
Varys				S. R. #65			
Granata							
Jackson							

DESCRIPTION: Reference Mon. on S. R. #65



Point is Located 200't South of Toledo Corp. Limits

