

O.D.O.T. DISTRICT 2 SURVEY OFFICE (USE ONLY)

PERSONNEL _____

REFERENCE NO. B

SHEET 2 OF _____

NOTES TOMSIK
 H.C. VANYO
 R.C. GRANATA
JACKSON

DATE 8/24/71
 WEATHER FAIR
 TEMP. 88°

ROUTE SR 65
 COUNTY WOOD
 TOWNSHIP 12 MILE RESERVE
 SECTION RT 83
 T 3 US R E

DWG BY NIESE PID _____

TYPE MONUMENT BRASS PLATE

ON SURFACE - ~~BELOW~~ ON

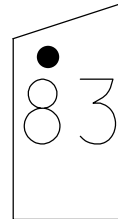
OFFSET C PAVEMENT _____ - _____ LT : RT

_____ TO _____ EDGE PAVEMENT

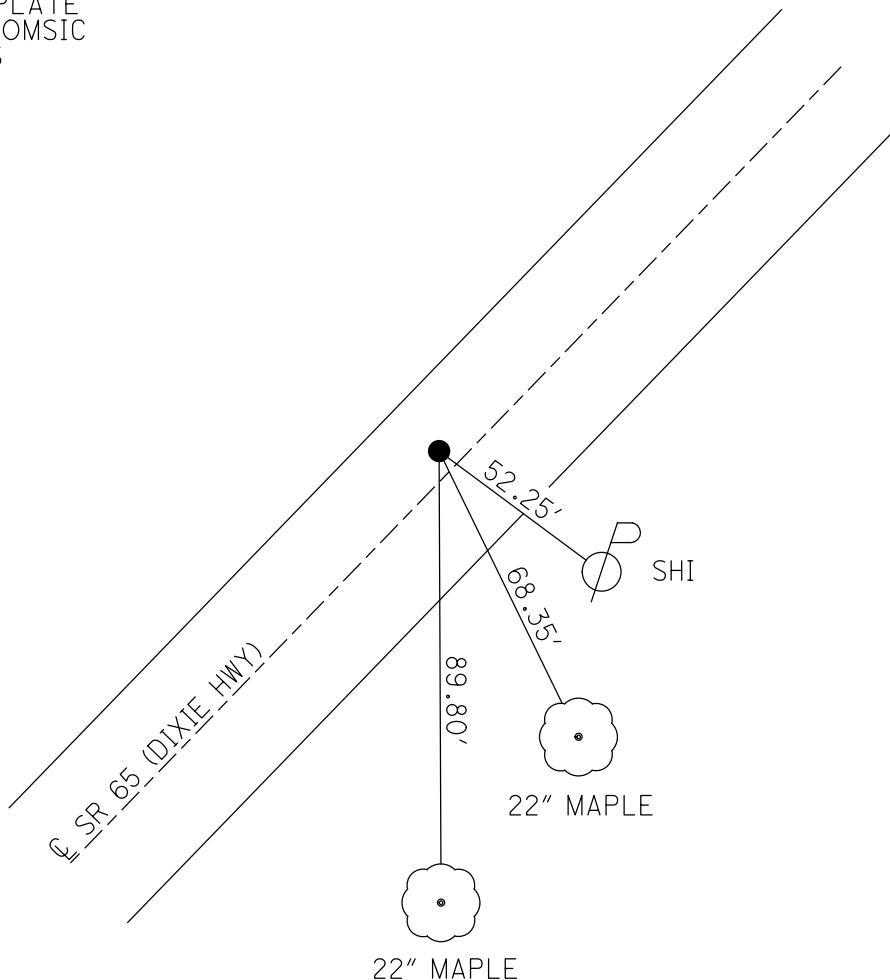
STATION: 1283+62

HORZ.DATUM: _____ GEOID: _____

GRID: NORTHING: _____ EASTING: _____

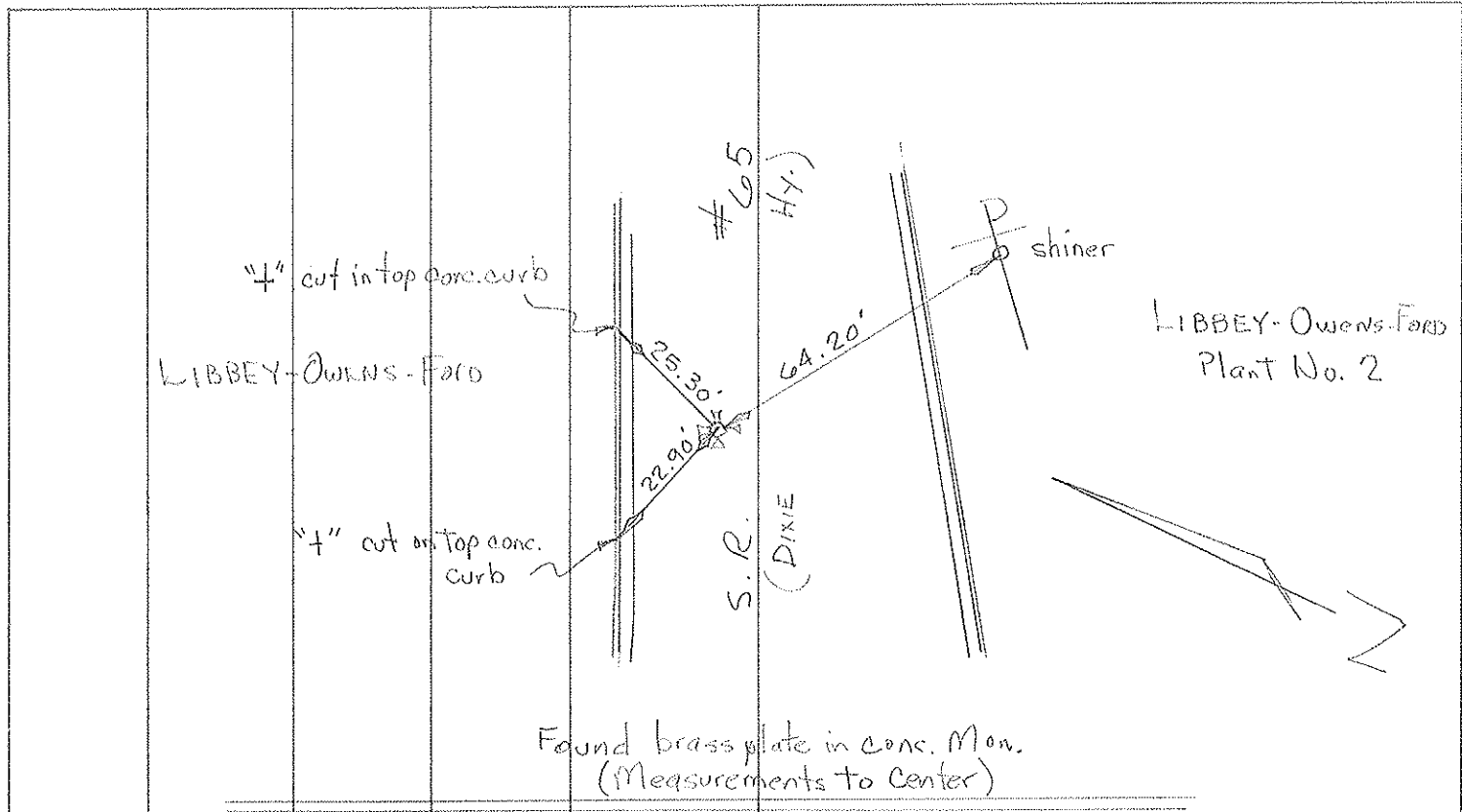


RECORD: P.O.T.
 STA. 70+18.58
 FD BRASS PLATE
 8/24/71, TOMSIK
 1966 PLANS



PERSONNEL	TITLE	PERSONNEL	TITLE	COUNTY	DATE	WEATHER	TEMP.
Tomsia				LUCAS	Aug 2A 1971	Fair	
Varys				S. R. #65			
Granata							
Jackson							

DESCRIPTION: Reference Mon. on S. R. #65



Point is Located 200't South of Toledo Corp. Limits

