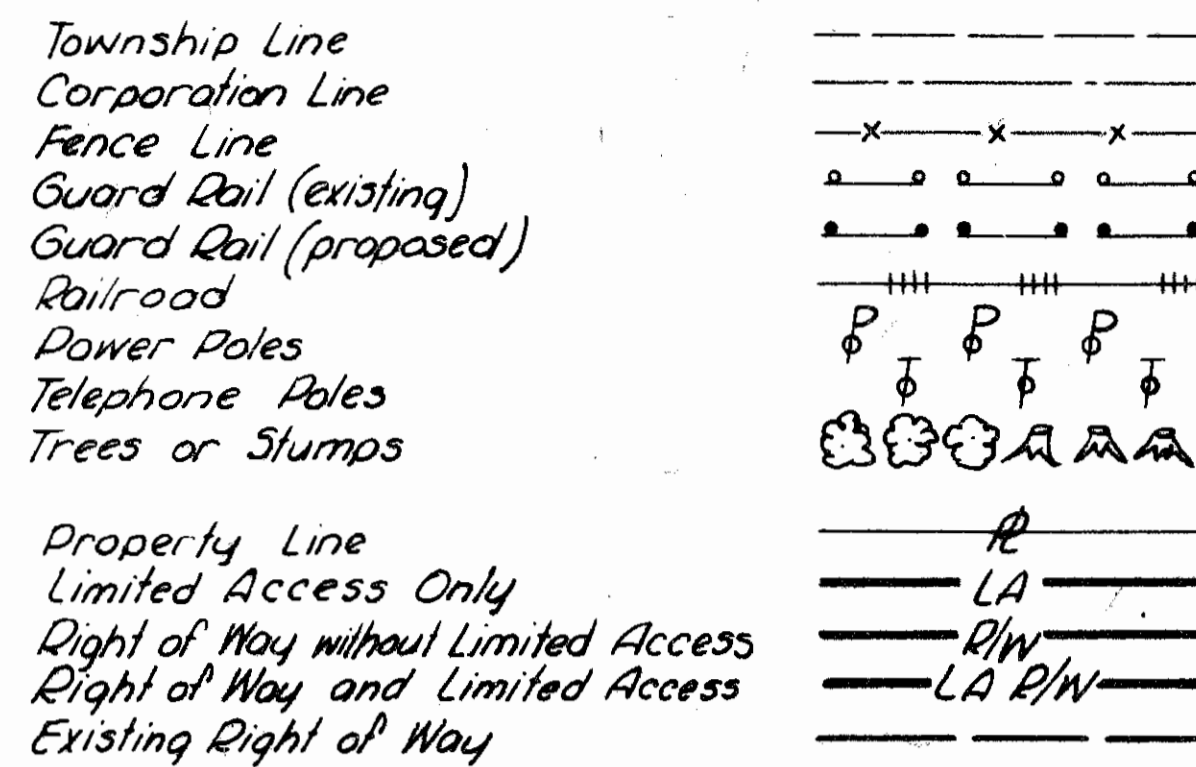


CONVENTIONAL SIGNS



INDEX OF SHEETS

**WOO. 75-9.70
RIGHT OF WAY PLANS**

LINE DATA

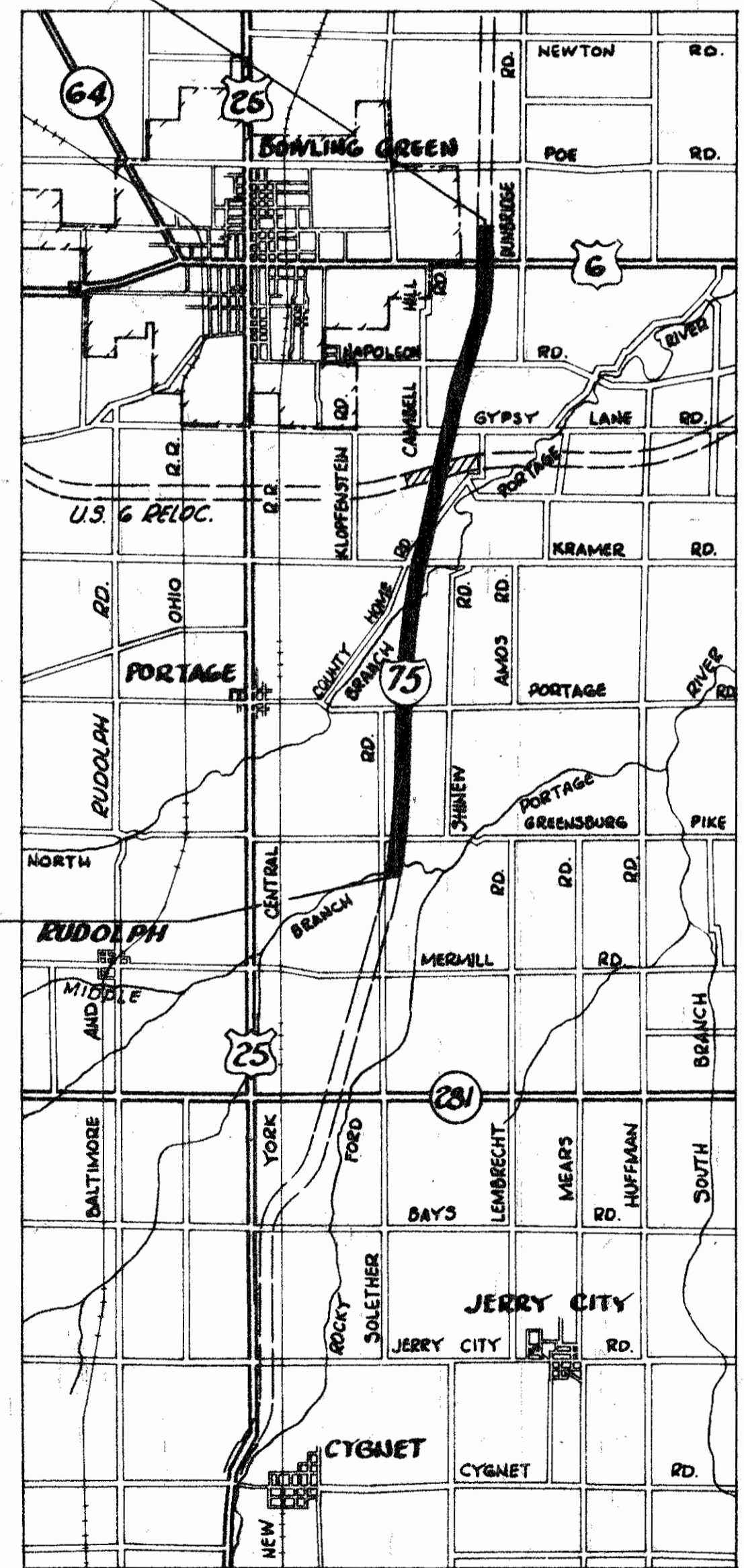
Begin Project Sta. 525+00.00
 End Project Sta. 790+00.00
 Length of Project 26,500.00 Lin. Ft. or 5.019 miles

Length of Project from above = 26,500.00 Lin. Ft.
 Greensburg Pike Sta. 39+25 to Sta. 59+00 = 1,975.00 Lin. Ft.
 Portage Road Sta. 40+25 to Sta. 60+00 = 1,975.00 Lin. Ft.
 County Home Rd (South) Reloc. Sta. 31+50 to Sta. 36+57.88 = 507.88 Lin. Ft.
 Kramer Road Sta. 40+25 to Sta. 61+82.65 = 2,157.65 Lin. Ft.
 County Home Rd (North) Reloc. Sta. 40+0.64 to Sta. 57+25 = 1,714.36 Lin. Ft.

U.S. G. Reloc. Sta. 561+00 to Sta. 611+00 = 5,000.00 Lin. Ft.
 Gypsy Lane Road Sta. 40+70 to Sta. 60+00 = 1,930.00 Lin. Ft.
 Napoleon Road Sta. 39+80 to Sta. 63+00 = 2,350.00 Lin. Ft.
 U.S. G. Existing Sta. 40+00 to Sta. 64+85 = 2,485.00 Lin. Ft.
 Total Length of Work = 46,534.29 Lin. Ft. or 881/3 miles

STANDARD CONSTRUCTION DRAWINGS							
AS-1-54	7-5-62	L-3A	4-1-50	I-8CB No. 6	2-1-63	G-7.07	4-1-64
FSB-1-62	1-15-63	R-1	9-1-64	I-8CB No. 8	2-1-63	RAA No. 1	2-1-63
AR-1-57	4-2-62	T-35	1-2-56	I-8MH No. 1	2-1-63	RAA No. 2	1-20-58
SD-1-63 (5/15/23/4/14)	11-12-63	B-T-70.71	11-15-60	HW No. 1	8-1-63	RAA No. 4C	10-15-63
SD-2-64	11-25-64	B-T-71R	3-2-53	HW No. 3	8-1-63	RAA No. 5	11-3-58
RB-1-55	2-2-59	L-J No. 1	7-1-55	HW-E	2-1-63	FACI-1	2-25-64
F-2	2-1-63	T-J	9-12-60	I-12	2-1-63	FACI-2	2-25-64
F-3	2-1-63	I-1	11-15-60	I-15 No. 1	11-15-60	SP-53	6-30-61
DR-1	1-3-55	I-8CB 2A&B	2-1-63	I-15 No. 2A	8-17-60		
L-1	4-1-50	I-8CB No. 3	2-1-63	I-15 No. 5A	2-1-63		
L-2	4-1-50	I-8CB No. 3A	2-1-63	I-15 No. 6	2-1-63		
L-3	4-1-50	I-8CB No. 4	2-1-63	I-21-23	3-10-64		

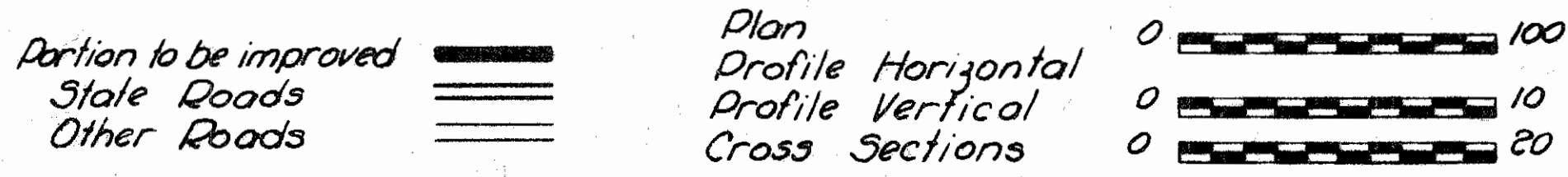
SUPPLEMENTAL SPECIFICATIONS	
CE-101.04	R-12-23-63
5-101	R-10-1-64
5-307	R-10-1-64
I-125	R-6-26-61
I-127	R-1-15-62
L-120	R-1-2-62
M-107.18	R-4-3-61
M-109.28	R-8-12-59
M-106.6(C)	2-17-59



Delivery Point: Bowling Green (N.Y.C.R.R.) Average Haul: 3 Miles

LOCATION PLAN

0 1/4 1/2 1 2 3 Miles



**STATE OF OHIO
DEPARTMENT OF HIGHWAYS
WOO.-75-9.90
PORTAGE & CENTER TOWNSHIPS
WOOD COUNTY**

**I-75-6(28)174
WOO. 75-9.70 R/W PLANS**
 LIMITED ACCESS
 WOO. 75-9.90

FED. RD. DIVISION	STATE	PROJECT	TYPE FUNDS
2	OHIO	I-75-6(28)174	

This improvement is especially designed for through traffic and has been declared a limited access highway or freeway by action of the Director of Highways in accordance with the provisions of Section 5511.02 of the Revised Code of Ohio.

The Standard Specifications of the State of Ohio, Department of Highways, including changes and Supplemental Specifications listed in the proposal shall govern this improvement.

The right of way for this improvement will be provided by the State of Ohio.

I hereby approve these plans and declare that the making of this improvement will not require the closing to traffic of this highway and that provisions for the maintenance and safety of traffic will be as set forth on these plans and estimates.

1963 SPECIFICATIONS

Approved Thomas M. Major
 Date May 6, 1965 Division Deputy Director

Approved _____
 Date _____ Engineer of Bridges

Approved _____
 Date _____ Engineer of Location and Design

Approved _____
 Date _____ Deputy Director of Design and Construction

Approved _____
 Date _____ Deputy Director of Right of Way

Approved _____
 Date _____ Deputy Director of Planning and Programming

Approved _____
 Date _____ First Assistant Director

Approved _____
 Date _____ Director of Highways

DEPARTMENT OF COMMERCE
 BUREAU OF PUBLIC ROADS

Approved _____
 Division Engineer Date _____

R80754 #1 D82

FILE NO. **WOO. 75-**
 Date of Letting _____ 196
 Contract No. _____

SURVEY AND PLANS
 SANZENBACHER MILLER AND BRIGHAM
 TOLEDO, OHIO

Portion to be improved
 State Roads
 Other Roads

CENTERLINE SURVEY PLAT

OHIO DEPARTMENT OF HIGHWAYS

INTERSTATE ROUTE WOO. 75-SEC. 9.70

PORTAGE & CENTER TOWNSHIPS

WOOD COUNTY

FED. RD. DIVISION	STATE	PROJECT	TYPE FUNDS
2	OHIO		

321
355

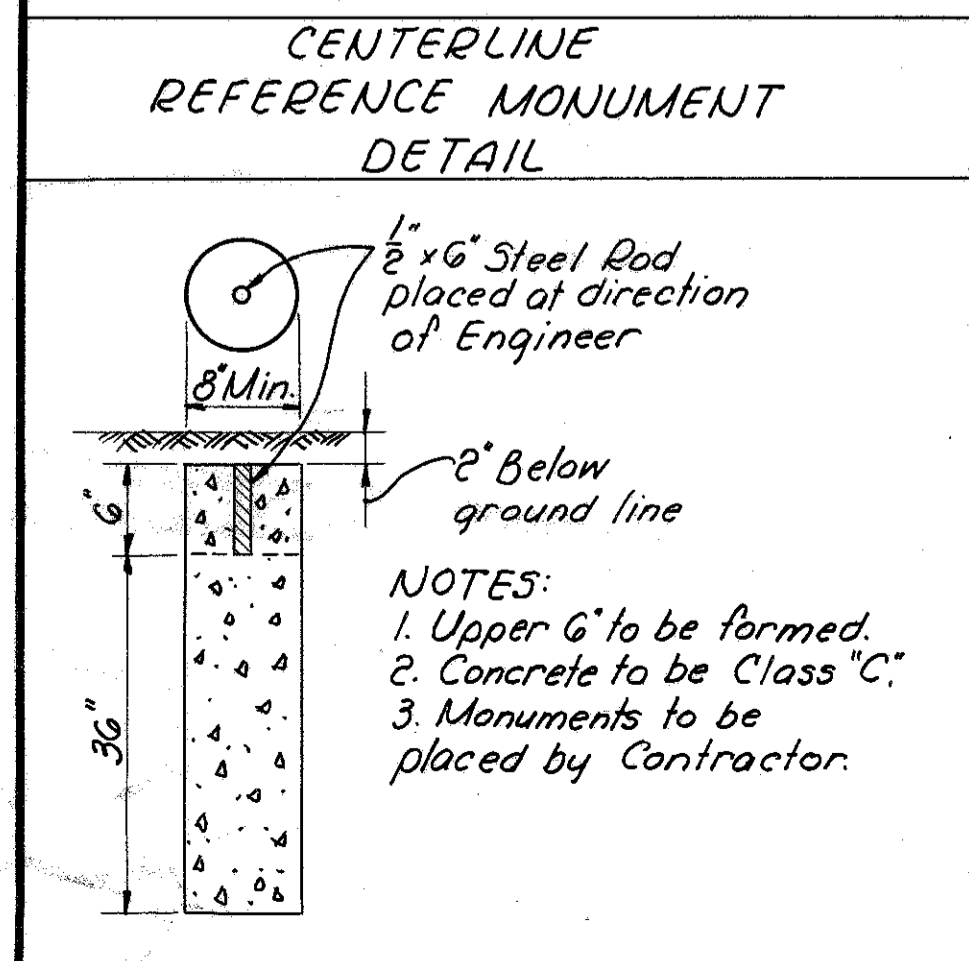
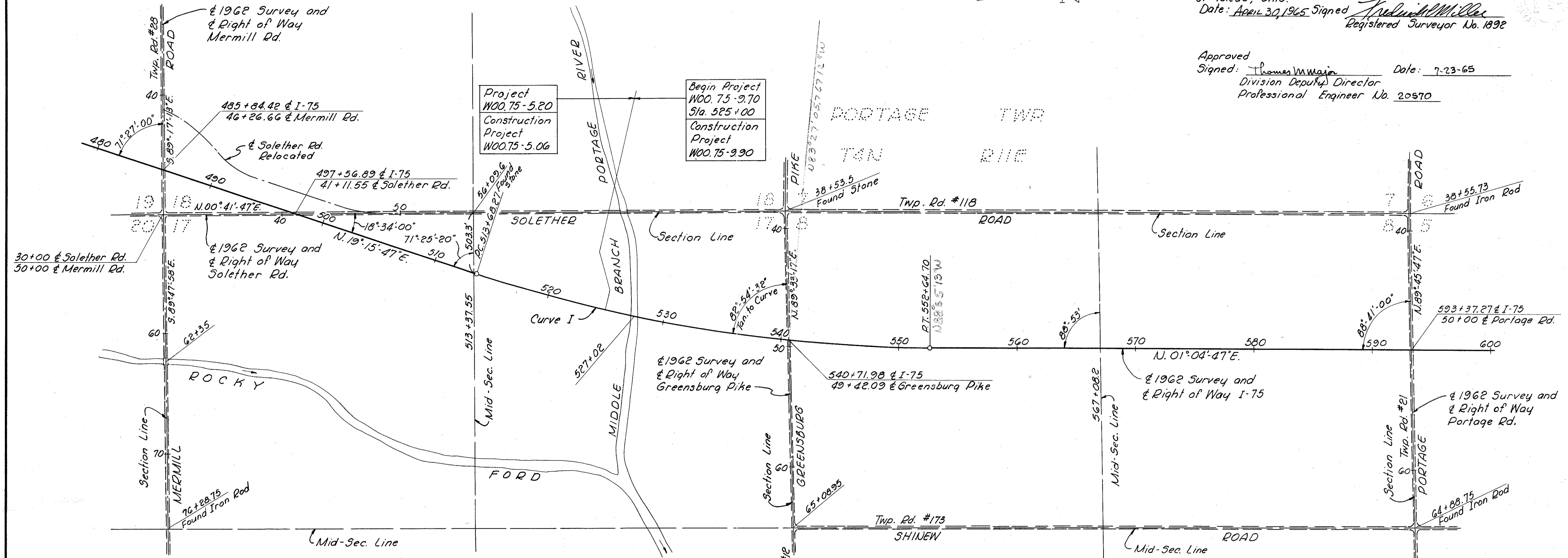

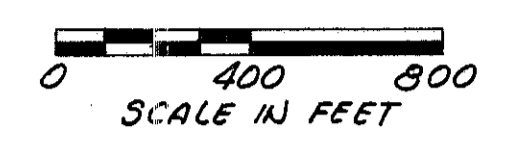
LIMITED ACCESS
Sheet 1 of 3

1
35

This improvement has been declared a limited access highway by action of the Director of Highways and recorded in Volume 46, Page 804 of the Director's Journal.

I hereby certify this plat to be a true delineation of a survey made by Sanzenbacher, Miller & Brigham of Toledo, Ohio.
Date: April 30, 1965 Signed: Frederick Miller
Registered Surveyor No. 1892

Approved
Signed: Thomas W. Main Date: 7-23-65
Division Deputy Director
Professional Engineer No. 20570



CENTERLINE MONUMENTS TO BE SET AS PART OF THIS CONTRACT

Centerline Reference Monuments	Monument Assemblies
I-75 on & Survey & RIW	Greensburg Pike on & Survey & RIW
P.O.C. 532+00	P.O.T. 40+00
P.O.C. 540+00	P.O.T. 47+00
P.O.C. 545+00	P.O.T. 52+00
P.T. 552+64.70	P.O.T. 58+00
P.O.T. 562+00	Portage Road on & Survey & RIW
P.O.T. 572+00	P.O.T. 41+00
P.O.T. 582+00	P.O.T. 48+00
P.O.T. 592+00	P.O.T. 52+00
	P.O.T. 59+00

CURVE DATA - & SURVEY

Highway	Curve	Δ	D	R	T	L	E	PI
I-75	I	18°11'00" L	0°28'	12,277.67	1964.73	3896.43	156.21	533+33.00
I-75	II	9°02'20" R	0°28'	12,277.67	983.05	1961.90	39.29	638+26.26
I-75	III	5°00'00" R	0°28'	12,277.67	536.05	1071.43	11.70	725+00.00
I-75	IV	14°55'30" L	1°28'	3906.53	511.70	1017.61	33.37	765+89.20
U.S.G. Relocated	V	12°55'10" R	1°00'	5729.58	648.72	1291.94	36.61	597+72.00

TOTAL REQUIRED (Sheets 1 to 3)
Reference Monuments (as per plan) - 48 Each
Monument Assembly (Standard Const. Dwg. RI-1) - 16 Each

RECEIVED _____ AT _____
RECORDED 9-10-65
PLAT BOOK 12 PAGE 104
FEE _____
SIGNED: _____
WOOD COUNTY RECORDER

CENTERLINE SURVEY PLAT

OHIO DEPARTMENT OF HIGHWAYS

INTERSTATE ROUTE WOO. 75-SEC. 9.70

PORTAGE & CENTER TOWNSHIPS

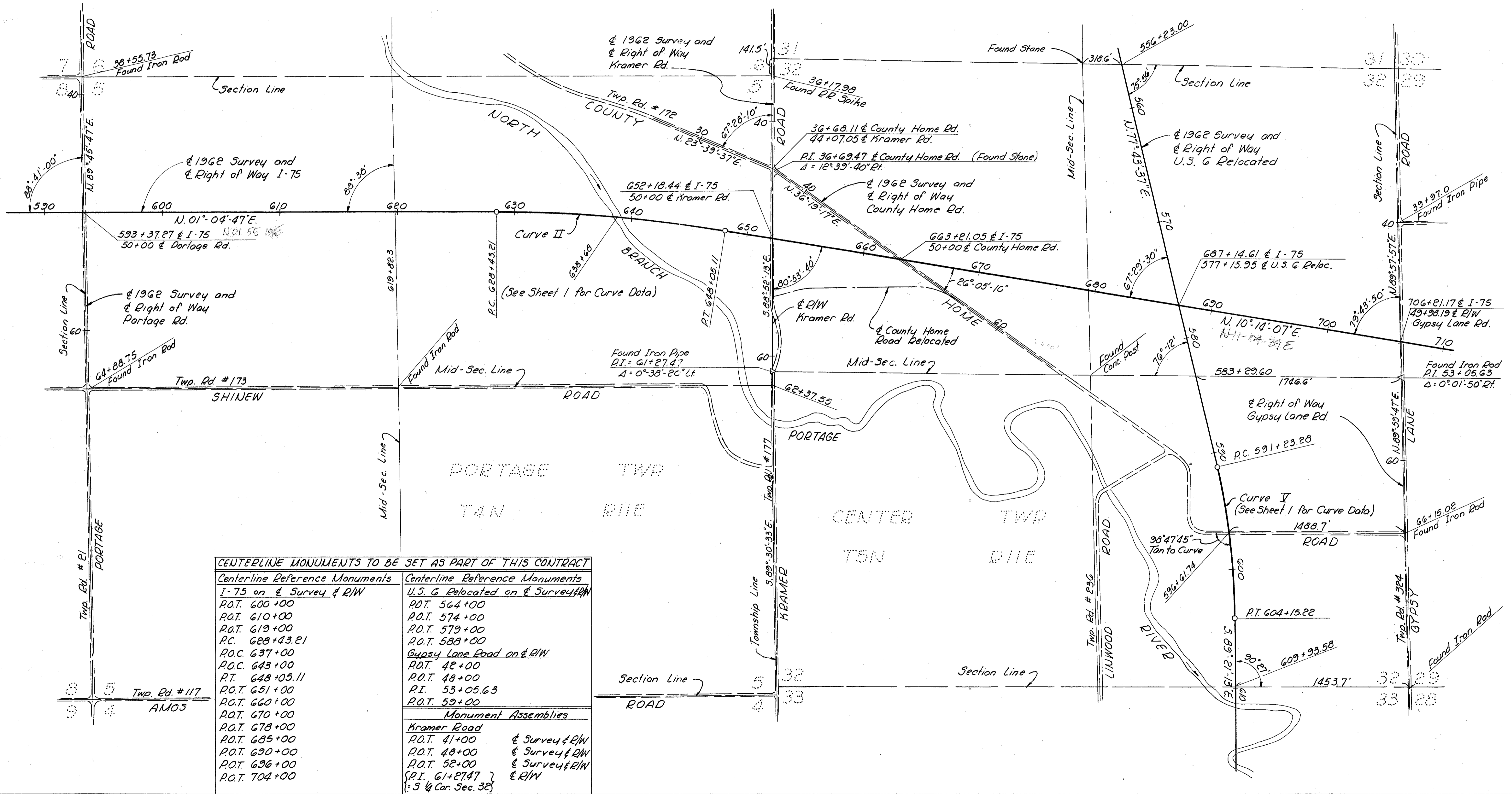

WOOD COUNTY

FED. RD. DIVISION	STATE	PROJECT	TYPE FUNDS
2	OHIO		

LIMITED ACCESS
Sheet 2 of 3

322
355

2
35



CENTERLINE MONUMENTS TO BE SET AS PART OF THIS CONTRACT	
Centerline Reference Monuments	Centerline Reference Monuments
I-75 on & Survey & R/W	U.S. G Relocated on & Survey & R/W
P.O.T. 600+00	P.O.T. 564+00
P.O.T. 610+00	P.O.T. 574+00
P.O.T. 619+00	P.O.T. 579+00
P.C. 628+43.21	P.O.T. 588+00
P.O.C. 637+00	Gypsy Lane Road on & R/W
P.O.C. 643+00	P.O.T. 48+00
P.T. 648+05.11	P.O.T. 48+00
P.O.T. 651+00	P.I. 53+05.63
P.O.T. 660+00	P.O.T. 59+00
P.O.T. 670+00	Monument Assemblies
P.O.T. 678+00	Kramer Road
P.O.T. 685+00	P.O.T. 41+00 & Survey & R/W
P.O.T. 690+00	P.O.T. 48+00 & Survey & R/W
P.O.T. 696+00	P.O.T. 52+00 & Survey & R/W
P.O.T. 704+00	P.I. 61+27.47 & R/W
	{ 1:5 1/4 Cor. Sec. 3E }

CENTERLINE SURVEY PLAT

OHIO DEPARTMENT OF HIGHWAYS

INTERSTATE ROUTE WOO. 75-SEC. 9.70

PORTAGE & CENTER TOWNSHIPS

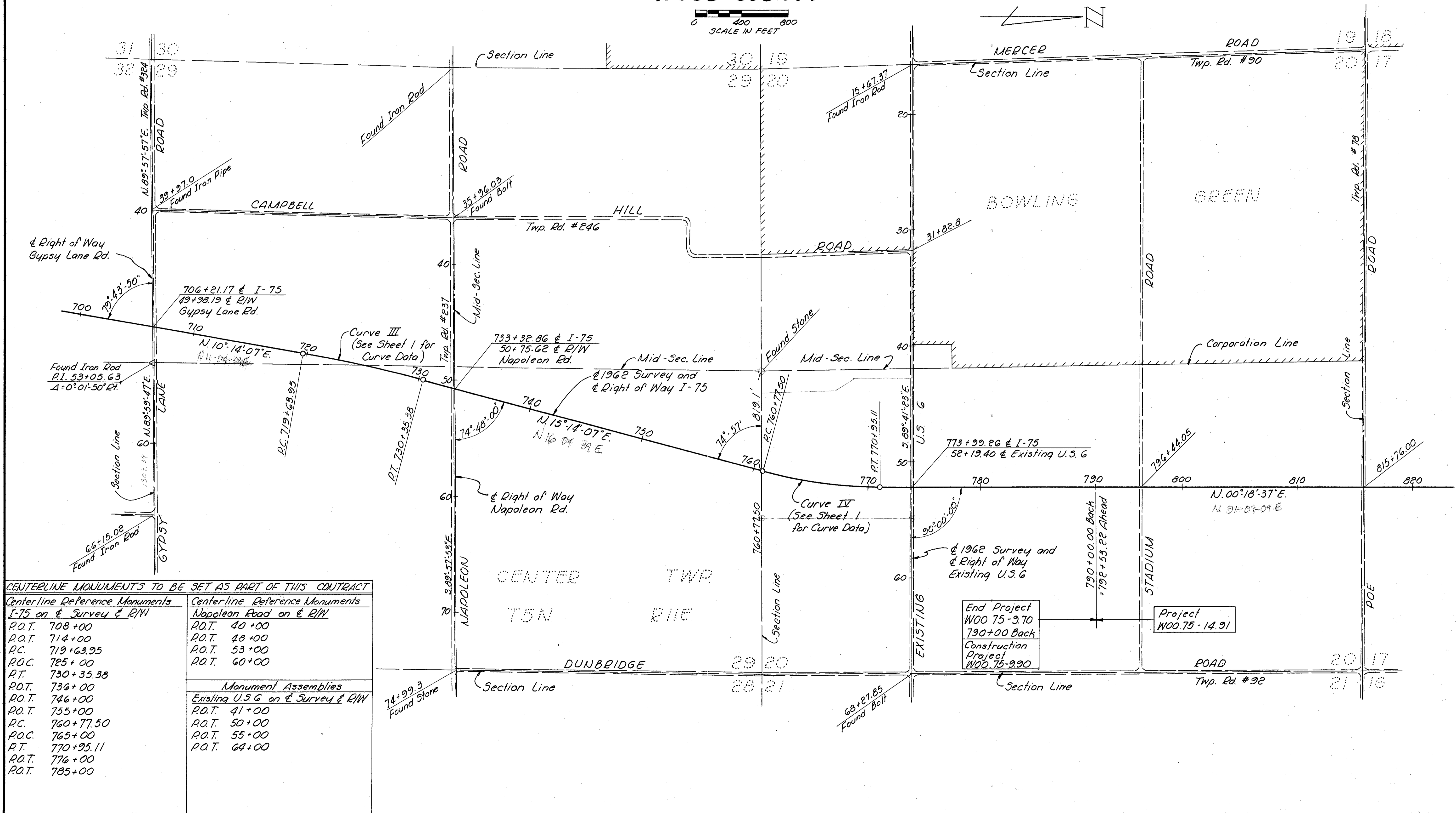

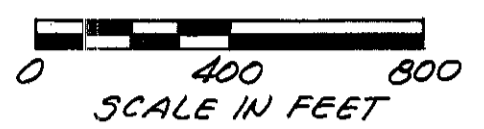
WOOD COUNTY

FED. RD. DIVISION	STATE	PROJECT	TYPE FUNDS
2	OHIO		

323
355

LIMITED ACCESS
Sheet 3 of 3

3
35



CENTERLINE MONUMENTS TO BE SET AS PART OF THIS CONTRACT	
<u>Centerline Reference Monuments</u>	<u>Centerline Reference Monuments</u>
<u>I-75 on & Survey & R/W</u>	<u>Napoleon Road on & R/W</u>
P.O.T. 708+00	P.O.T. 40+00
P.O.T. 714+00	P.O.T. 48+00
P.C. 719+63.95	P.O.T. 53+00
P.O.C. 725+00	P.O.T. 60+00
P.T. 730+35.38	
P.O.T. 736+00	
P.O.T. 746+00	
P.O.T. 755+00	
P.C. 760+77.50	
P.O.C. 765+00	
P.T. 770+95.11	
P.O.T. 776+00	
P.O.T. 785+00	
	<u>Monument Assemblies</u>
	<u>Existing U.S.G. on & Survey & R/W</u>
	P.O.T. 41+00
	P.O.T. 50+00
	P.O.T. 55+00
	P.O.T. 64+00

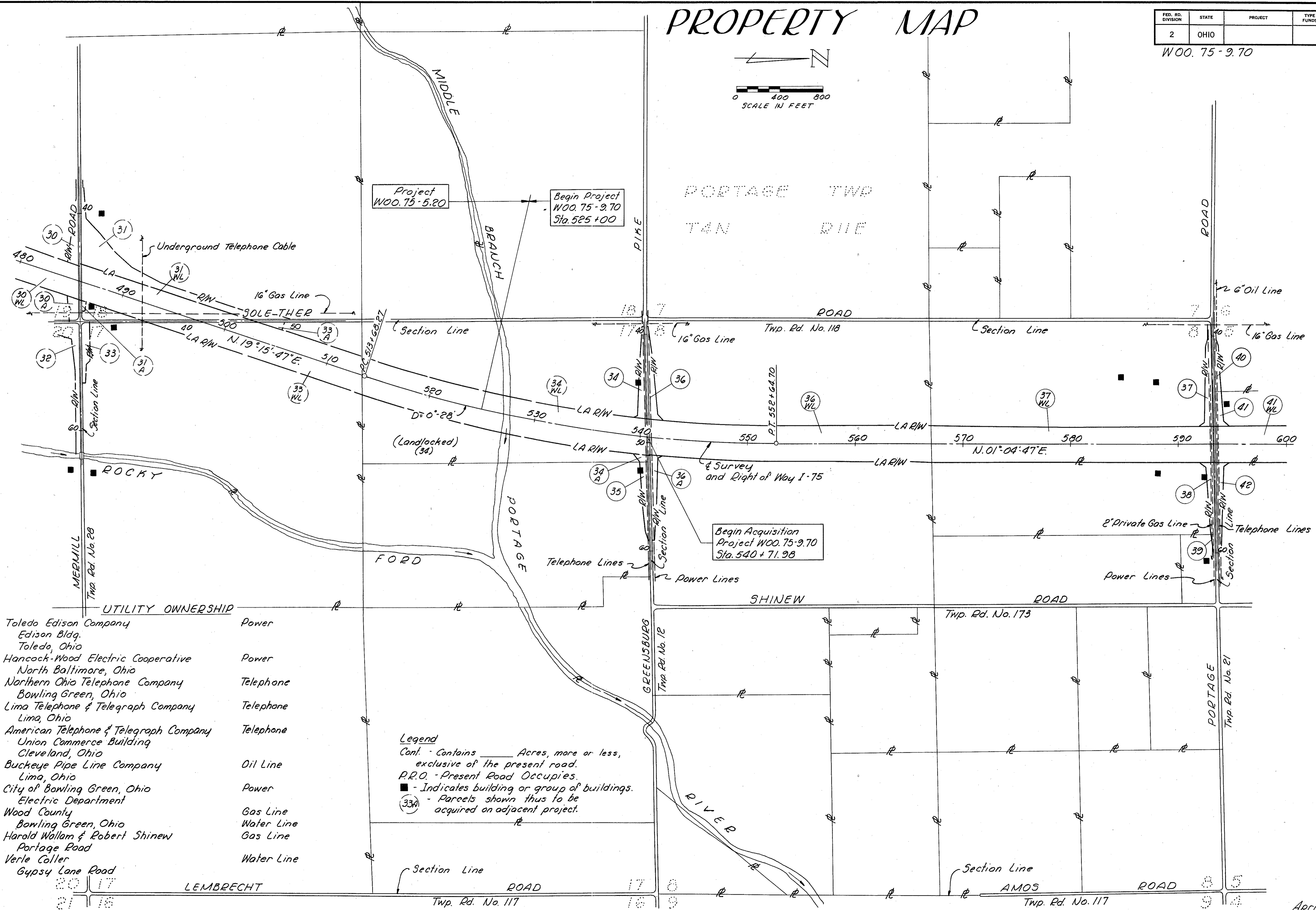
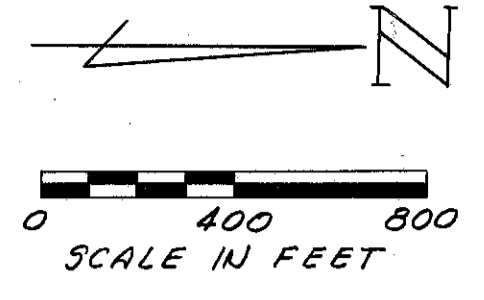
PROPERTY MAP

FED. RD. DIVISION	STATE	PROJECT	TYPE FUNDS
2	OHIO		

324
355

W00. 75 - 9.70

4
35



UTILITY OWNERSHIP

Toledo Edison Company	Power
Edison Bldg.	
Toledo, Ohio	
Hancock-Wood Electric Cooperative	Power
North Baltimore, Ohio	
Northern Ohio Telephone Company	Telephone
Bowling Green, Ohio	
Lima Telephone & Telegraph Company	Telephone
Lima, Ohio	
American Telephone & Telegraph Company	Telephone
Union Commerce Building	
Cleveland, Ohio	
Buckeye Pipe Line Company	Oil Line
Lima, Ohio	
City of Bowling Green, Ohio	Power
Electric Department	
Wood County	Gas Line
Bowling Green, Ohio	Water Line
Harold Wallam & Robert Shiner	Gas Line
Portage Road	
Verle Collier	Water Line
Gypsy Lane Road	

Legend
 Cont. - Contains _____ Acres, more or less, exclusive of the present road.
 P.R.O. - Present Road Occupies.
 ■ - Indicates building or group of buildings.
 (33A) - Parcels shown thus to be acquired on adjacent project.

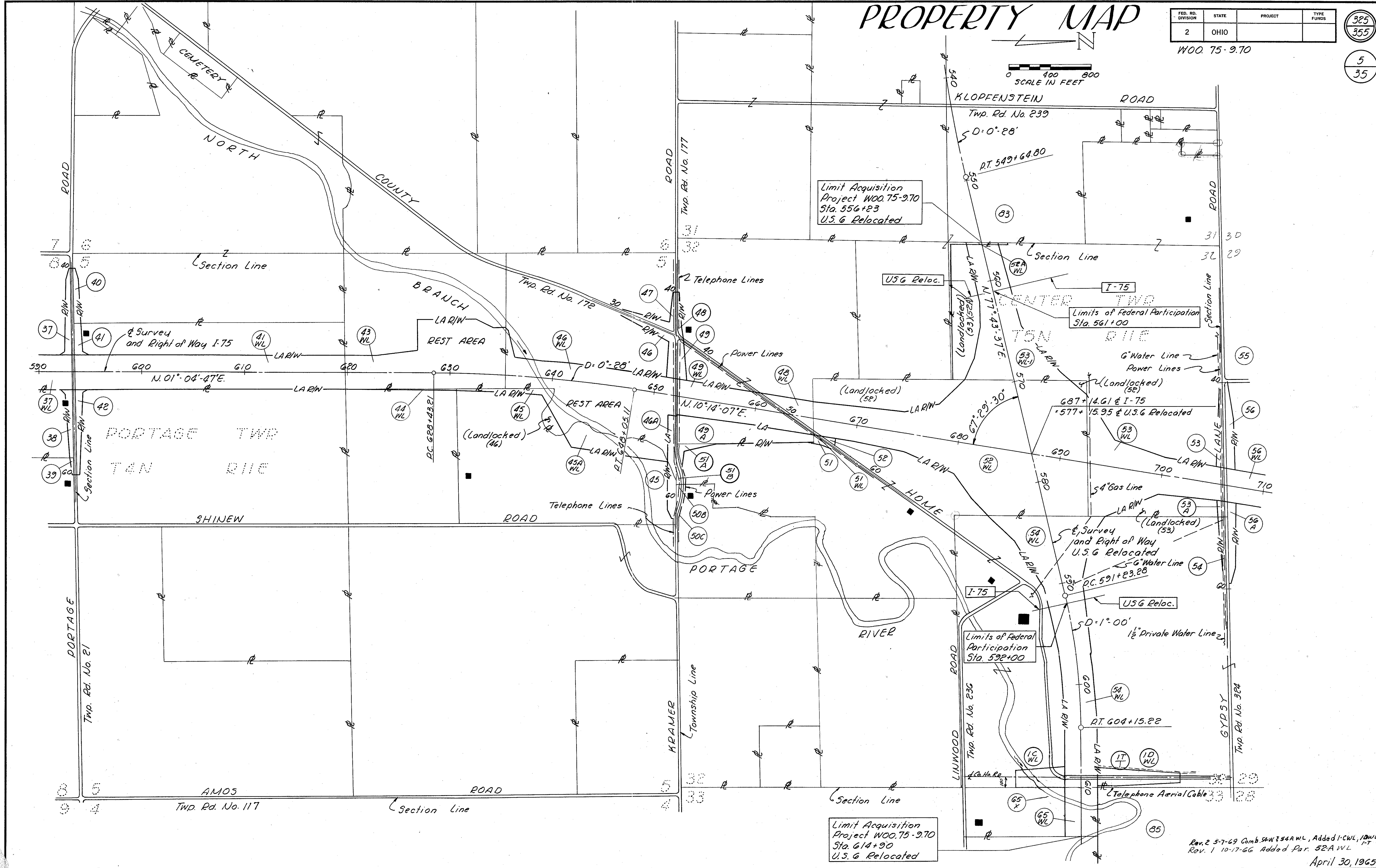

PROPERTY MAP

FED. RD. DIVISION	STATE	PROJECT	TYPE FUNDS
2	OHIO		

W00.75-9.70

385
355

5
35



Limit Acquisition
Project W00.75-9.70
Sta. 556+23
U.S.G Relocated

Limits of Federal Participation
Sta. 561+00

Limits of Federal Participation
Sta. 592+00

Limit Acquisition
Project W00.75-9.70
Sta. 614+90
U.S.G Relocated

Rev. 2 5-7-69 Comb. 54W & 54AWL, Added 1-CWL, 10WL, 1-T
Rev. 1 10-17-66 Added Par. 52A WL

April 30, 1965


PROPERTY MAP

FED. RD. DIVISION	STATE	PROJECT	TYPE FUNDS
2	OHIO		

326
355

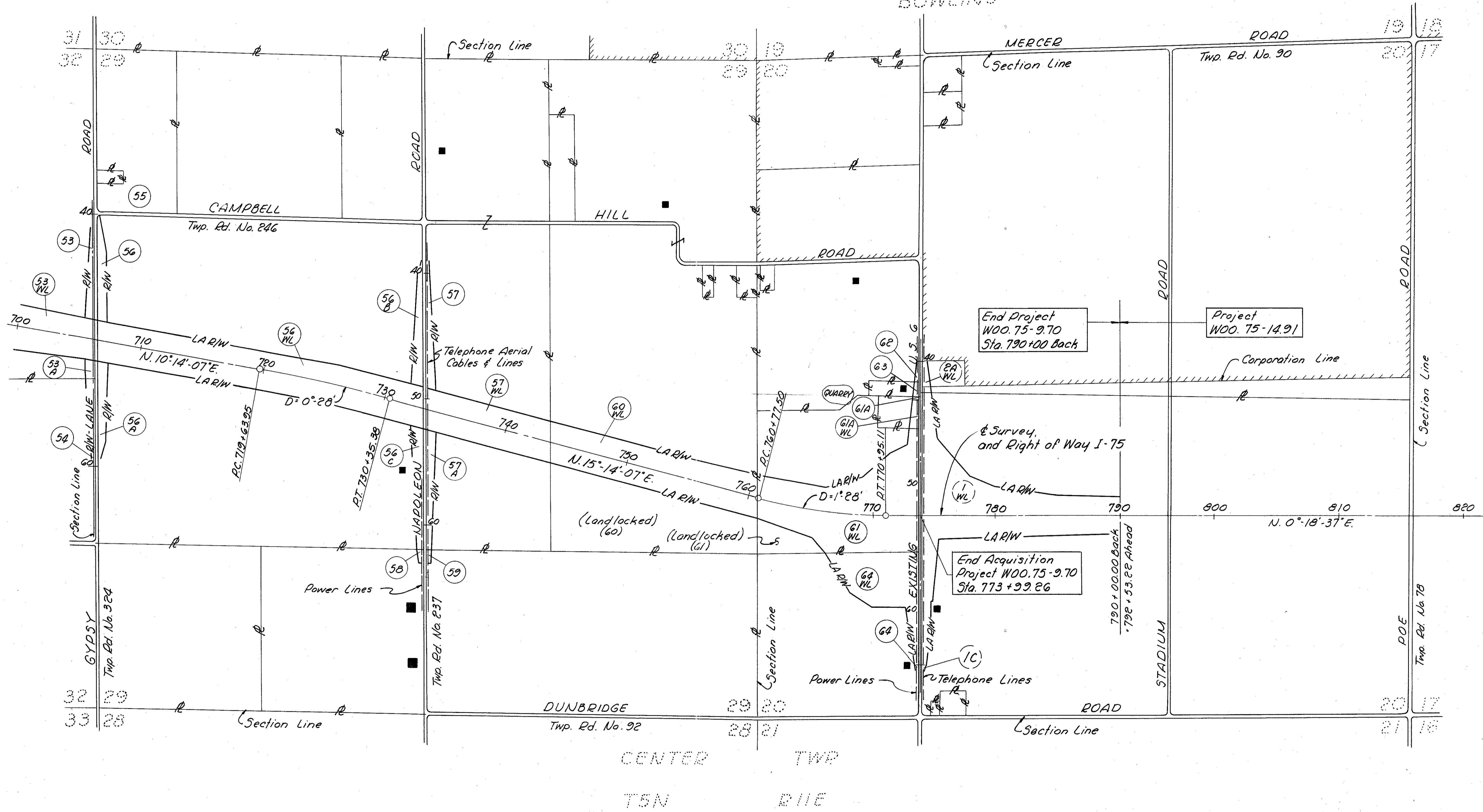
W00.75-9.70

6
35



0 400 800
SCALE IN FEET

BOWLING GREEN



End Project
W00.75-9.70
Sta. 790+00 Back

Project
W00.75-14.91

Survey,
and Right of Way I-75

End Acquisition
Project W00.75-9.70
Sta. 773+99.26

Table with columns: FED. RD. DIVISION, STATE, PROJECT, TYPE FUNDS. Values: 2, OHIO, WOO. 75-9.70 R/W PLAN LIMITED ACCESS.

327/355
7
35

SUMMARY OF ADDITIONAL RIGHT OF WAY REQUIRED

WOO. 75-9.70
R/W PLAN
LIMITED ACCESS

Total No. of Owners: 29

Table with columns: PARCEL NO., OWNER, DEED RECORD BOOK/PAGE, DEED AREA (ACRES), TO BE ACQUIRED LAND(AC)/BLDGS., RESIDUE (ACRES) LEFT/RIGHT, SHEET NO., REMARKS. Lists parcels 34 through 50C with owner details and acreage.

Table with columns: PARCEL NO., OWNER, DEED RECORD BOOK/PAGE, DEED AREA (ACRES), TO BE ACQUIRED LAND(AC)/BLDGS., RESIDUE (ACRES) LEFT/RIGHT, SHEET NO., REMARKS. Lists parcels 51 through 65-X with owner details and acreage.

(L) - Denotes Landlocked Parcel

* Includes areas from Co. Home Road Relocation

Changed Area Per 61A, 61A.WL 6-16-67

April 30, 1965

SANZENBACHER, MILLER & BRIGHAM TOLEDO, OHIO

Rev. 1 - Par. 53 - Owner Change - Par. 52A-WL Added 10-17-65
Rev. 2 - Par. 54A-WL Comb. with 54-WL, 54A-X Deleted 5-7-65

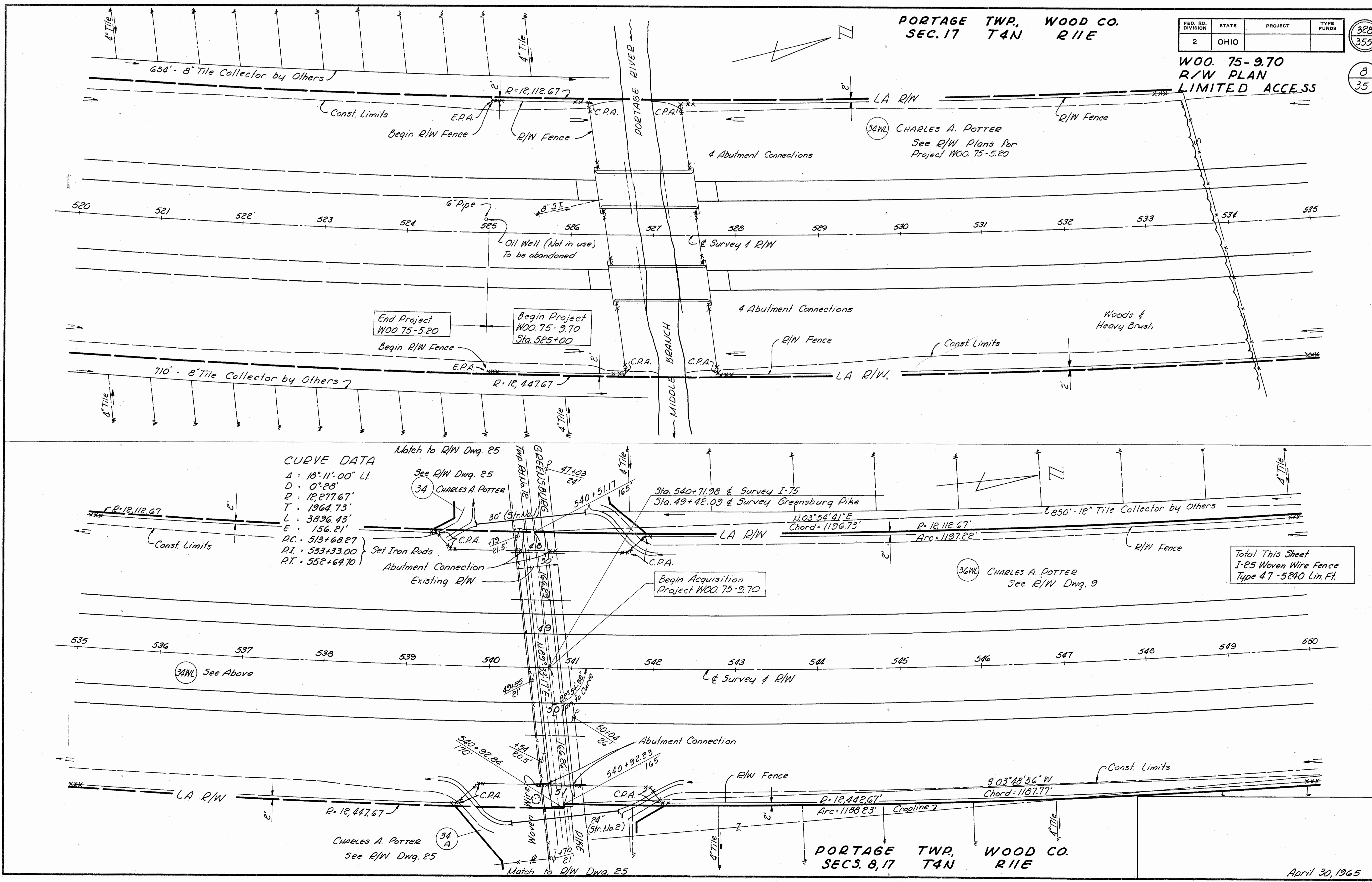


Table with columns: FED. RD. DIVISION, STATE, PROJECT, TYPE FUNDS. Values: 2, OHIO, WOO. 75-9.70 R/W PLAN LIMITED ACCESS.

328/355
8
35

CURVE DATA
A - 18° 11' 00" LI.
D - 0° 28'
P - 12,277.67'
T - 1964.73'
L - 3896.43'
E - 156.21'
PC - 513+68.27
PI - 533+33.00
PT - 552+64.70

PORTAGE TWP, WOOD CO. SEC. 17 T4N R11E

SANZENBACHER, MILLER & BRIGHAM TOLEDO, OHIO

April 30, 1965

R/W 520+00 & 520+100

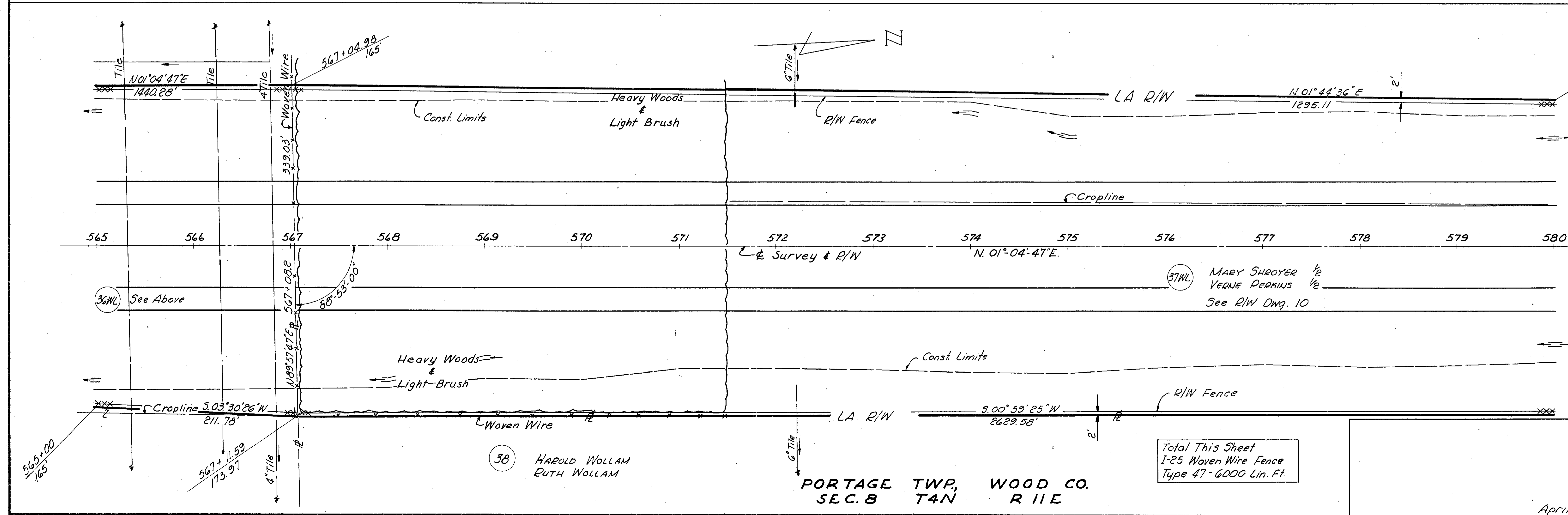
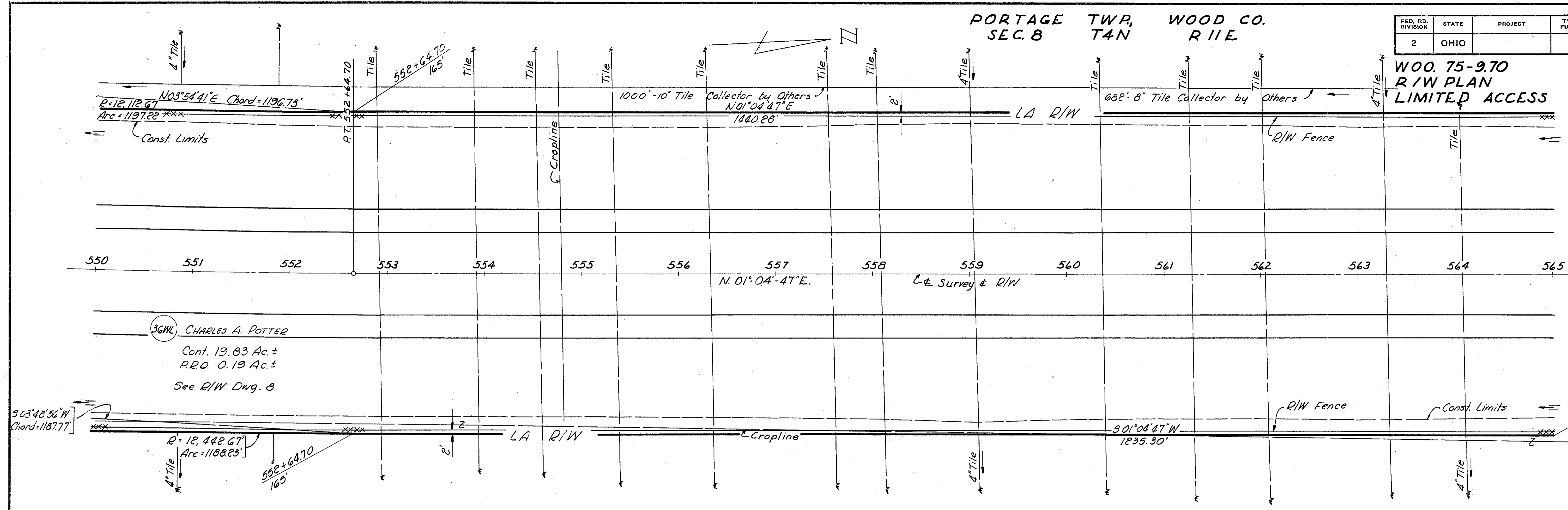
PORTAGE TWP, WOOD CO.
SEC. 8 T4N R11E

FED. RD. DIVISION	STATE	PROJECT	TYPE FUNDS
2	OHIO		

329
355

9
35

WOO. 75-9.70
R/W PLAN
LIMITED ACCESS



PORTAGE TWP, WOOD CO.
SEC. 8 T4N R11E

PORTAGE TWP, WOOD CO.
SECS. 5.8 T4N R11E

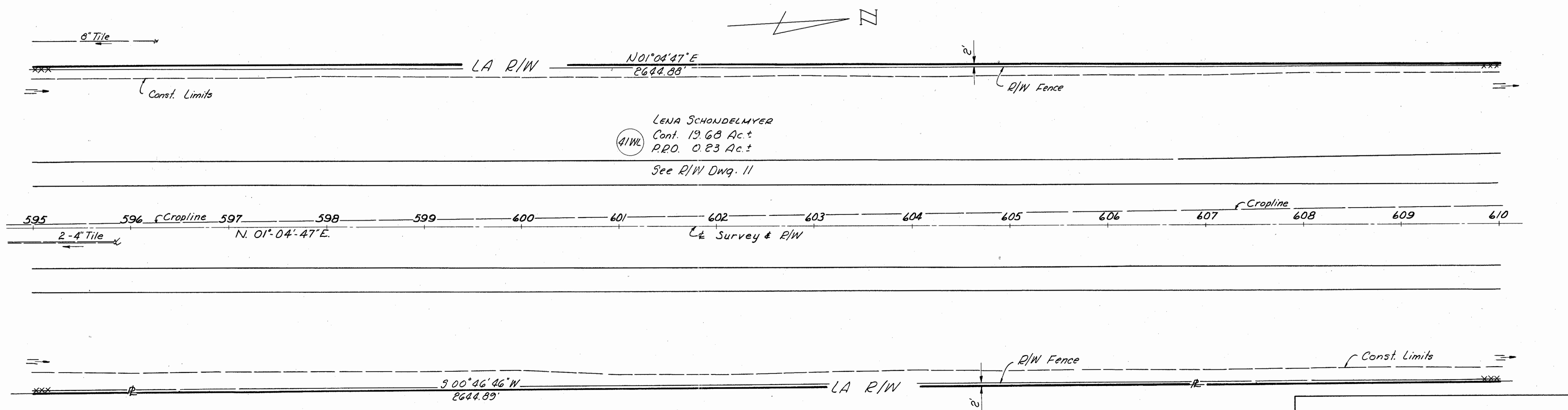
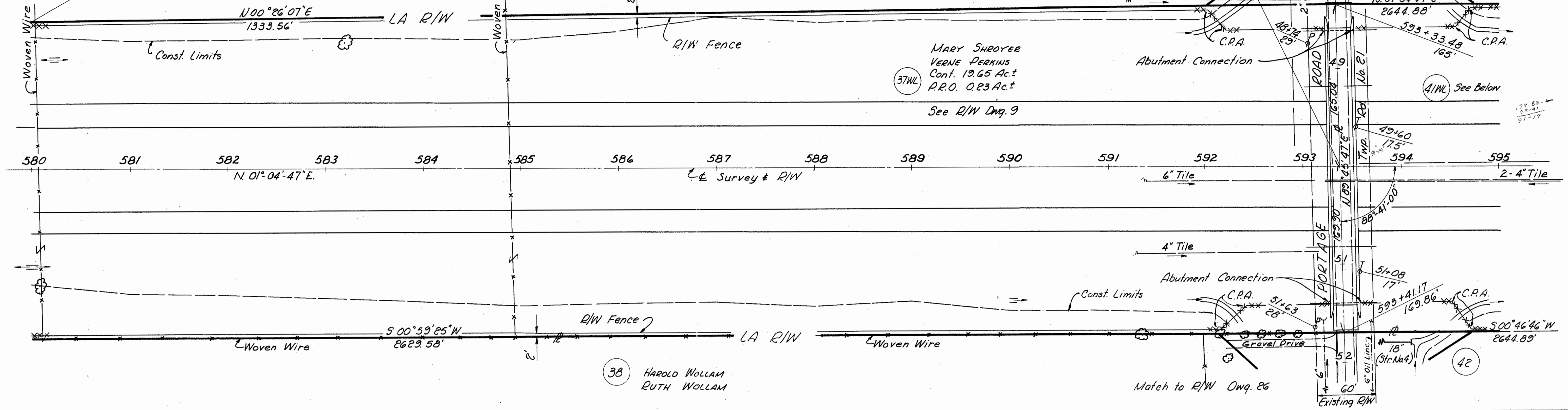
FED. RD. DIVISION	STATE	PROJECT	TYPE FUNDS
2	OHIO		

330
355

10
35

Match to R/W Dwg. 26
Sta. 593+37.27 & Survey I-75
Sta. 50+00.00 & Survey Portage Rd.

WOO. 75-9.70
R/W PLAN
LIMITED ACCESS



42 FLOYD E. LEGALLEY
ANNA LAURA LEGALLEY

Total This Sheet
1-25 Woven Wire Fence
Type 47- 6000 Lin. Ft.

PORTAGE TWP, WOOD CO.
SEC. 5 T4N R11E

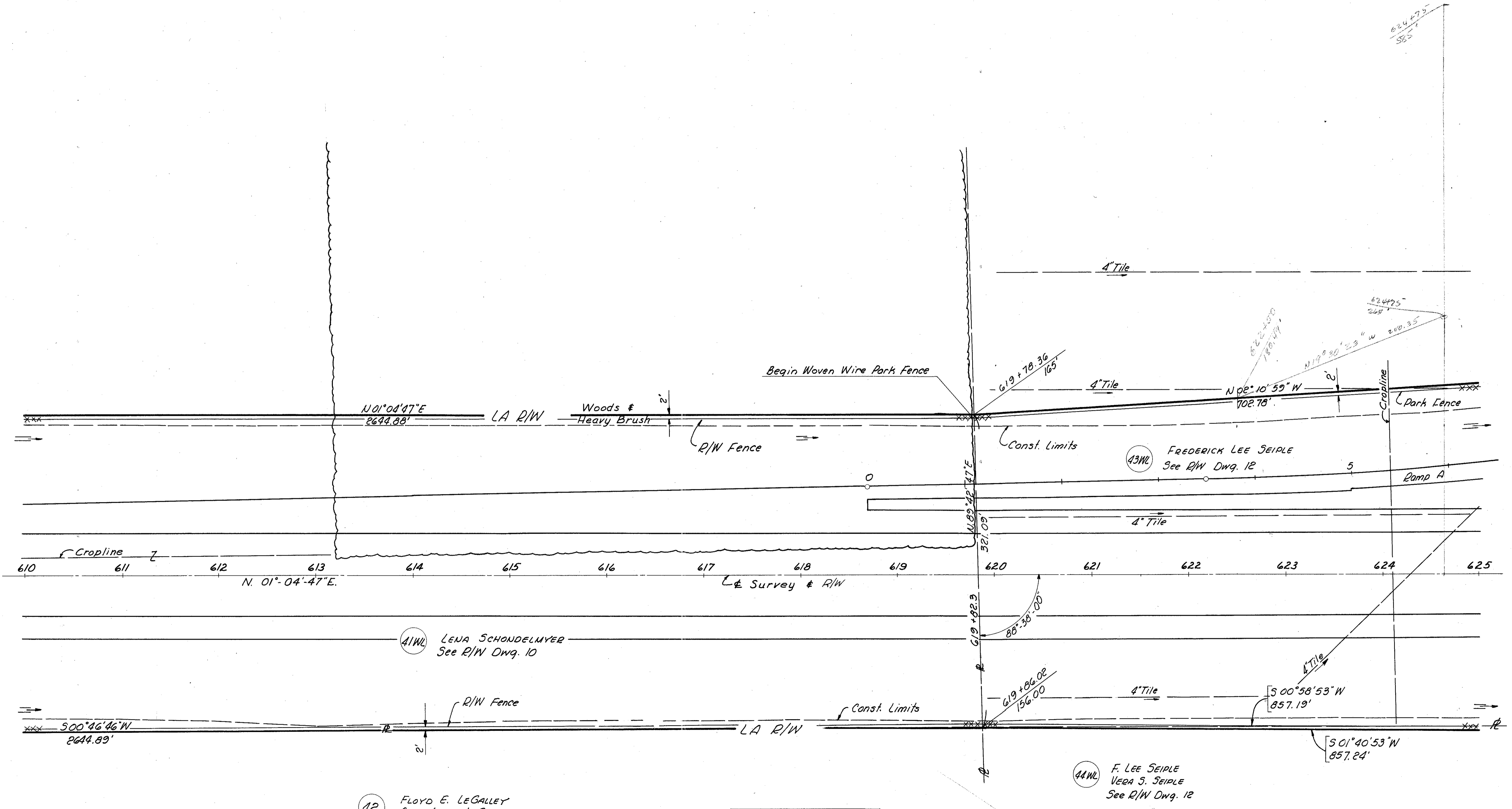

PORTAGE TWP, WOOD CO.
SEC. 5 TAN R11E

FED. RD. DIVISION	STATE	PROJECT	TYPE FUNDS
2	OHIO		

33/
355

W00. 75-970
R/W PLAN
LIMITED ACCESS

11/
35



42 FLOYD E. LEGALLEY
ANNA LAURA LEGALLEY

Total This Sheet
I-25 Woven Wire Fence
Type 47-2480 Lin. Ft.
See Rest Area Drawings
for Woven Wire Park
Fence Quantity

44WL F. LEE SEIPLE
VERA S. SEIPLE
See R/W Dwg. 12

April 30, 1965

PORTAGE TWP, WOOD CO.
SEC. 5 T4N R1E

FED. RD. DIVISION	STATE	PROJECT	TYPE FUNDS
2	OHIO		

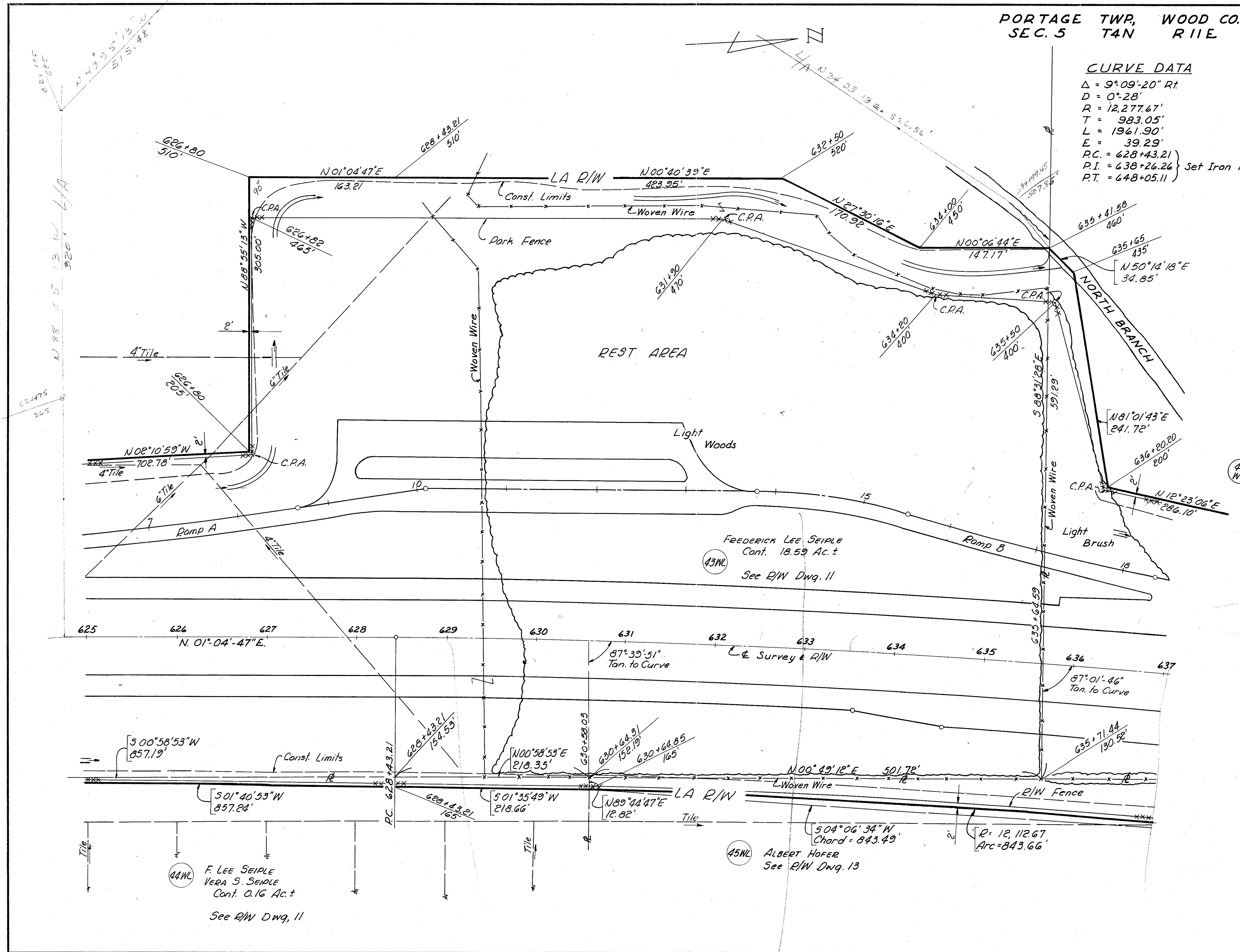
332
355
12
35

WOO. 75-9.70
R/W PLAN
LIMITED ACCESS

CURVE DATA
 $\Delta = 9^{\circ}09'20''$ Rt
 $D = 0^{\circ}28'$
 $R = 12,277.67'$
 $T = 983.05'$
 $L = 1961.90'$
 $E = 39.29'$
 $P.C. = 628+43.21$
 $P.I. = 638+26.26$
 $P.T. = 648+05.11$ } Set Iron Rods

Total This Sheet
 I-25 Woven Wire Fence
 Type 47-1200 Lin. Ft.
 See Rest Area Drawings
 for Woven Wire Park
 Fence Quantity

MARY SHROYER, ET AL
 See R/W Dwg. 13, 14



44WL
 F. LEE SEIPLE
 VERA S. SEIPLE
 Cont. 0.16 Ac. ±
 See R/W Dwg. 11

45WL
 ALBERT HOFER
 See R/W Dwg. 13

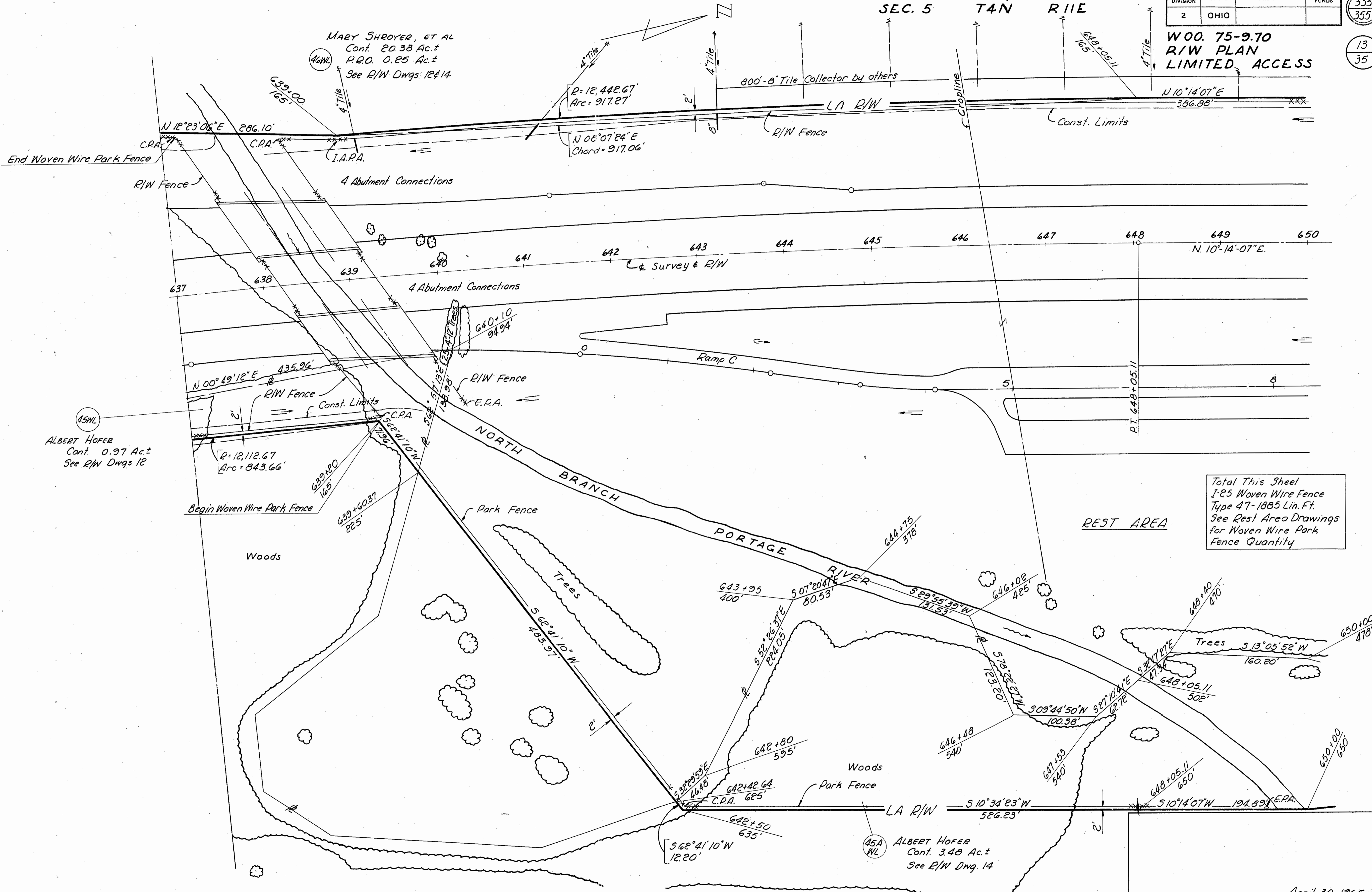
PORTAGE TWP., WOOD CO.
SEC. 5 T4N R1E

FED. RD. DIVISION	STATE	PROJECT	TYPE FUNDS
2	OHIO		

333
355

WOO. 75-9.70
R/W PLAN
LIMITED ACCESS

13
35



Total This Sheet
 1-25 Woven Wire Fence
 Type 47-1885 Lin. Ft.
 See Rest Area Drawings
 for Woven Wire Park
 Fence Quantity

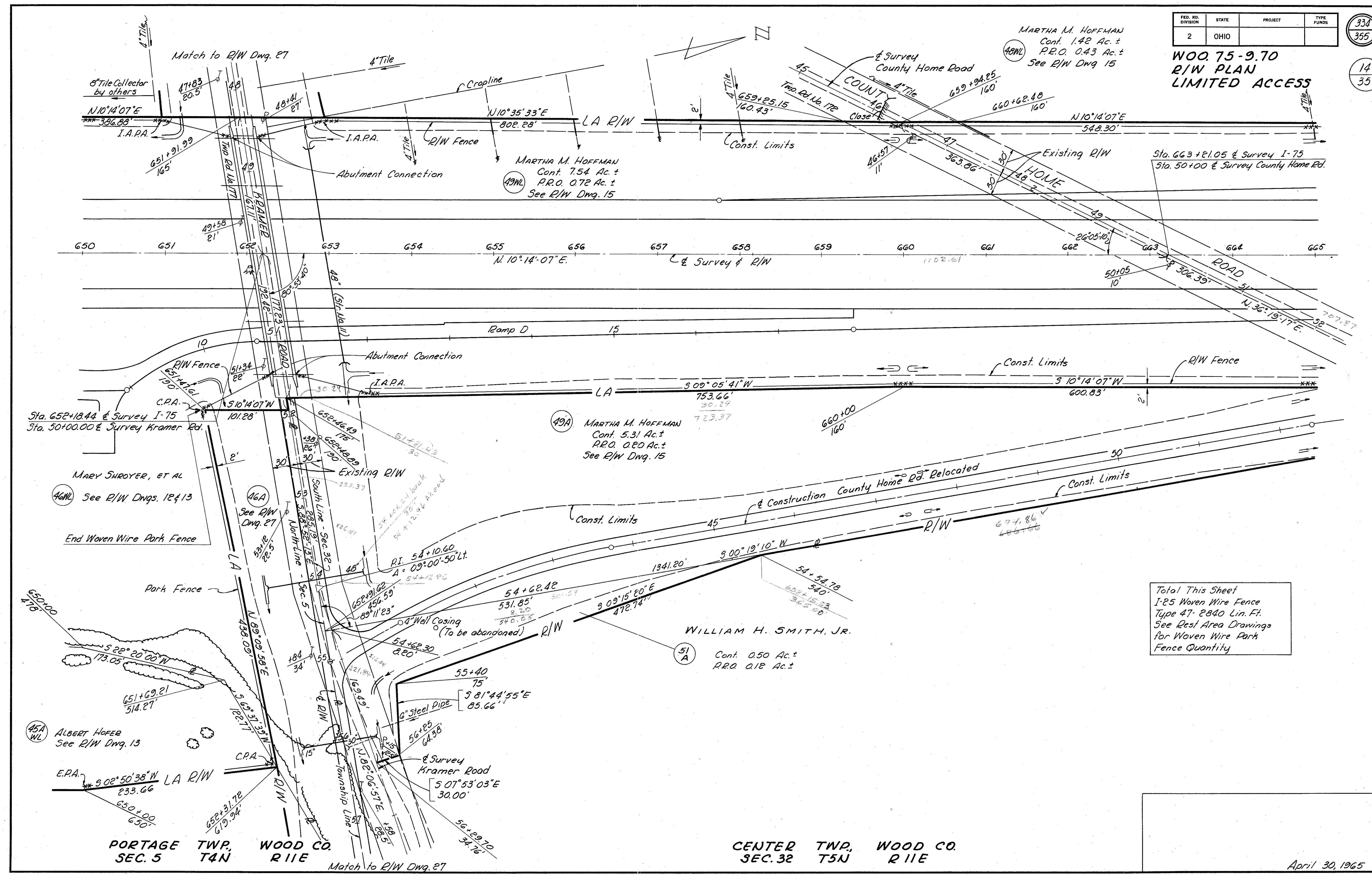
FED. RD. DIVISION	STATE	PROJECT	TYPE FUNDS
2	OHIO		

334
355

14
35

MARTHA M. HOFFMAN
Cont. 1.42 Ac. ±
P.R.O. 0.43 Ac. ±
See R/W Dwg 15

**WOO. 75-9.70
R/W PLAN
LIMITED ACCESS**



Total This Sheet
I-25 Woven Wire Fence
Type 47- 2840 Lin. Ft.
See Rest Area Drawings
for Woven Wire Park
Fence Quantity

PORTAGE TWP. SEC. 5 T4N WOOD CO. R11E CENTER TWP. SEC. 32 T5N WOOD CO. R11E

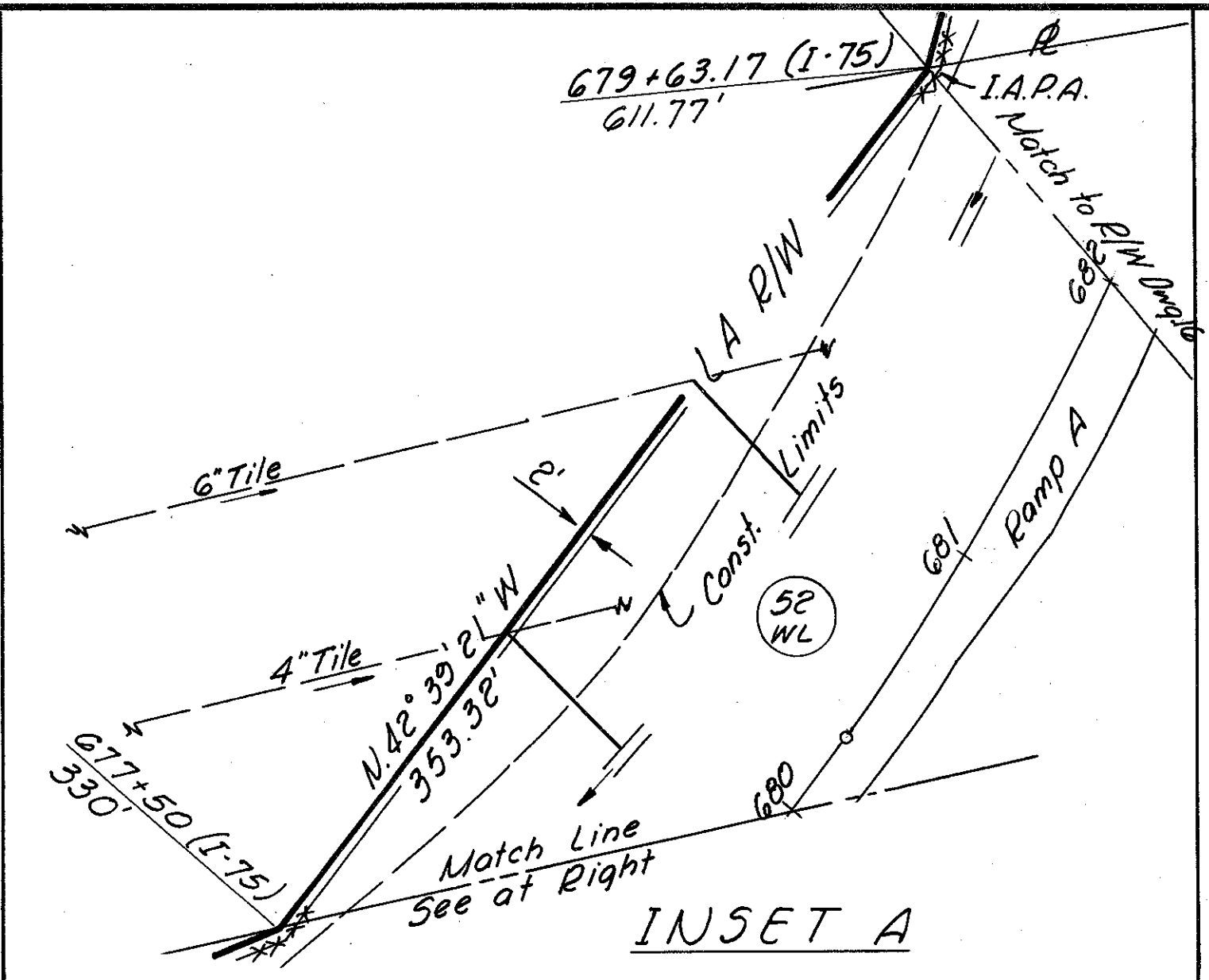
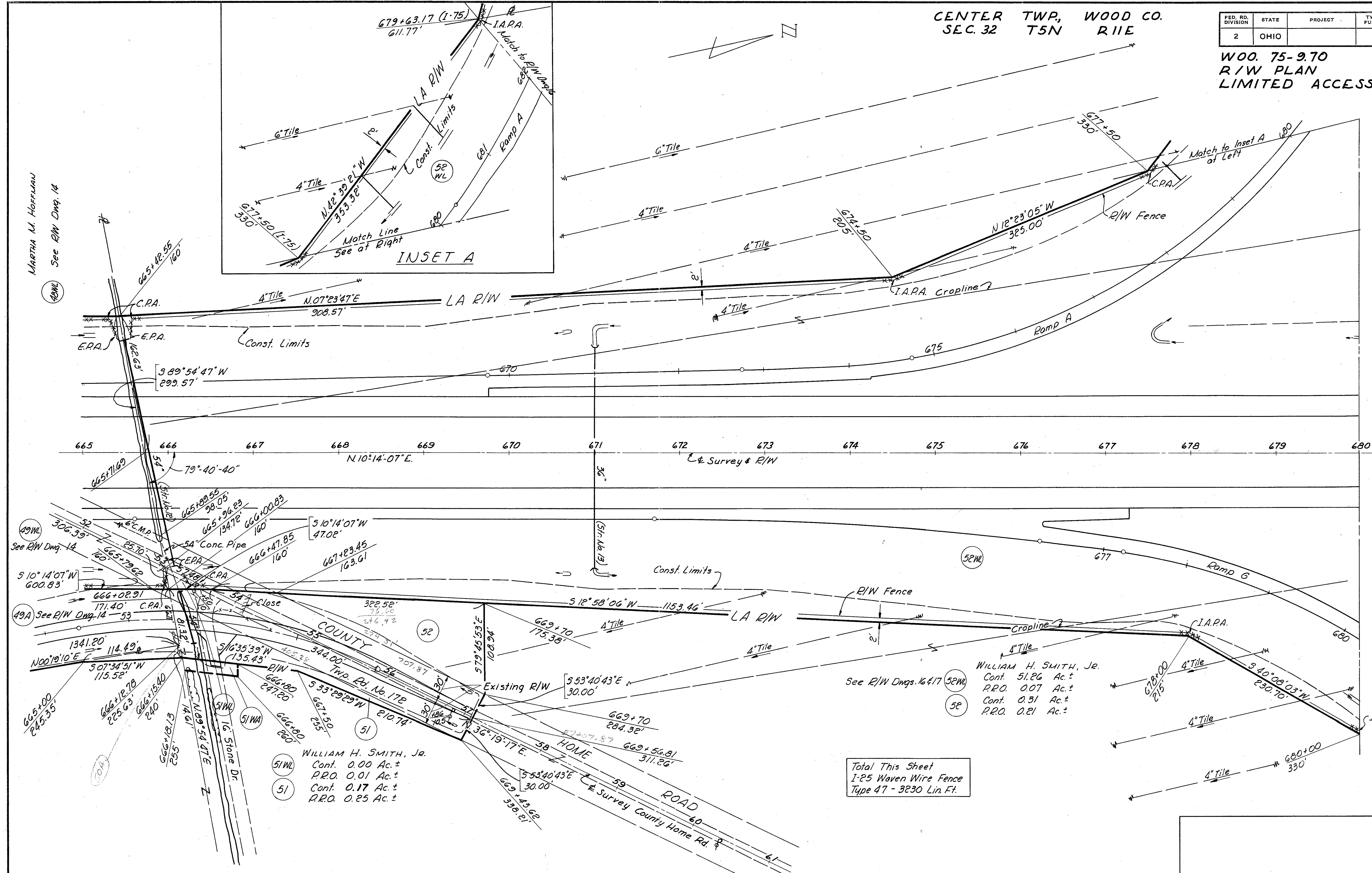
CENTER TWP, WOOD CO.
SEC. 32 T5N R11E

FED. RD. DIVISION	STATE	PROJECT	TYPE FUNDS
2	OHIO		

335
355

WOO. 75-9.70
R/W PLAN
LIMITED ACCESS

15
35



MARTHA M. HOFFMAN
See R/W Dwg. 14

Match to R/W Dwg. 16 & 17

See R/W Dwg. 14

See R/W Dwg. 14

WILLIAM H. SMITH, JR.
 Cont. 51.26 Ac. ±
 P.R.O. 0.07 Ac. ±
 Cont. 0.31 Ac. ±
 P.R.O. 0.21 Ac. ±

WILLIAM H. SMITH, JR.
 Cont. 0.00 Ac. ±
 P.R.O. 0.01 Ac. ±
 Cont. 0.17 Ac. ±
 P.R.O. 0.25 Ac. ±

Total This Sheet
 I-25 Woven Wire Fence
 Type 47 - 3230 Lin. Ft.

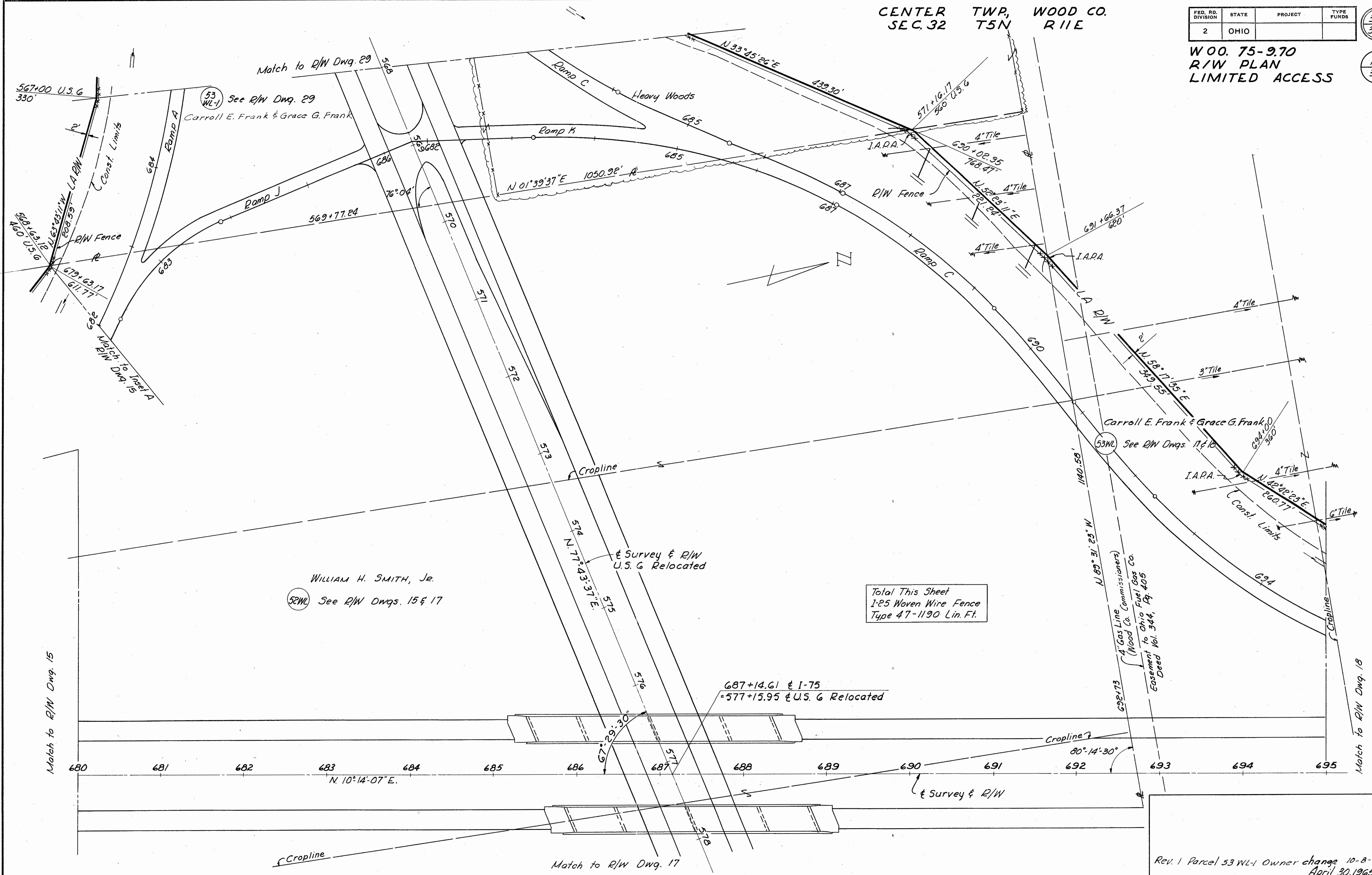
CENTER TWP, WOOD CO.
SEC. 32 T5N R11E

FED. RD. DIVISION	STATE	PROJECT	TYPE FUNDS
2	OHIO		

336
355

W00. 75-9.70
R/W PLAN
LIMITED ACCESS

16
35



Match to R/W Dwg. 15

Match to R/W Dwg. 18

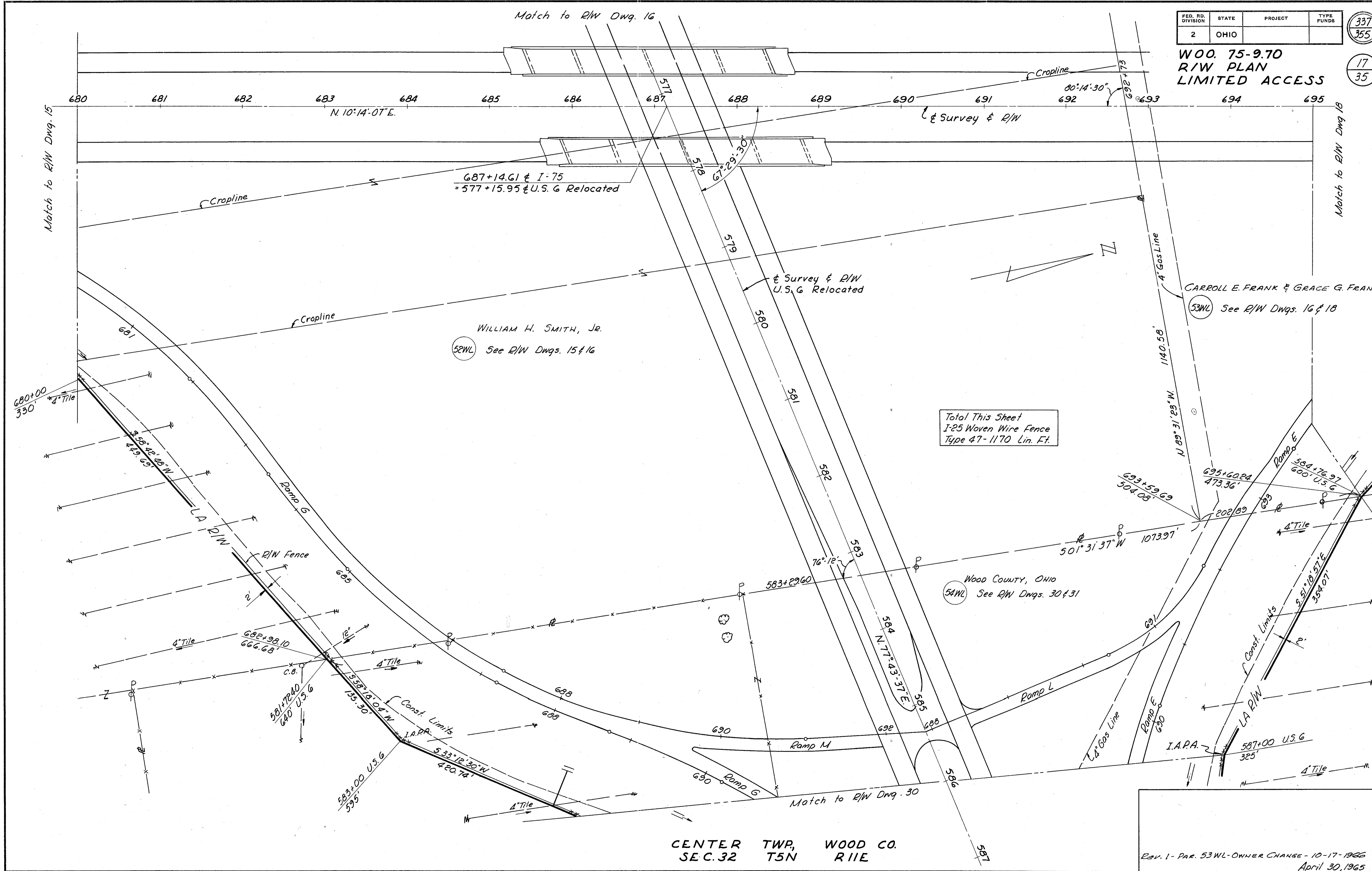
Rev. 1 Parcel 53 WL-1 Owner change 10-8-1966
April 30, 1965

FED. RD. DIVISION	STATE	PROJECT	TYPE FUNDS
2	OHIO		

337
355

17
35

WOO. 75-9.70 R/W PLAN LIMITED ACCESS



Total This Sheet
I-25 Woven Wire Fence
Type 47-1170 Lin. Ft.

Wood County, Ohio
54WL See R/W Dwg. 30 & 31

CENTER TWP, WOOD CO.
SEC. 32 T5N R11E

SANZENBACHER, MILLER & BRIGHAM TOLEDO, OHIO

REV. 1 - PAR. 53WL - OWNER CHANGE - 10-17-1966
April 30, 1965

R/W 680+00 to 695+00 Right

CENTER TWP., WOOD CO.
SECS. 29,32 T5N R11E

FED. RD. DIVISION	STATE	PROJECT	TYPE FUNDS
2	OHIO		

338
355

WOO. 75-9.70
R/W PLAN
LIMITED ACCESS

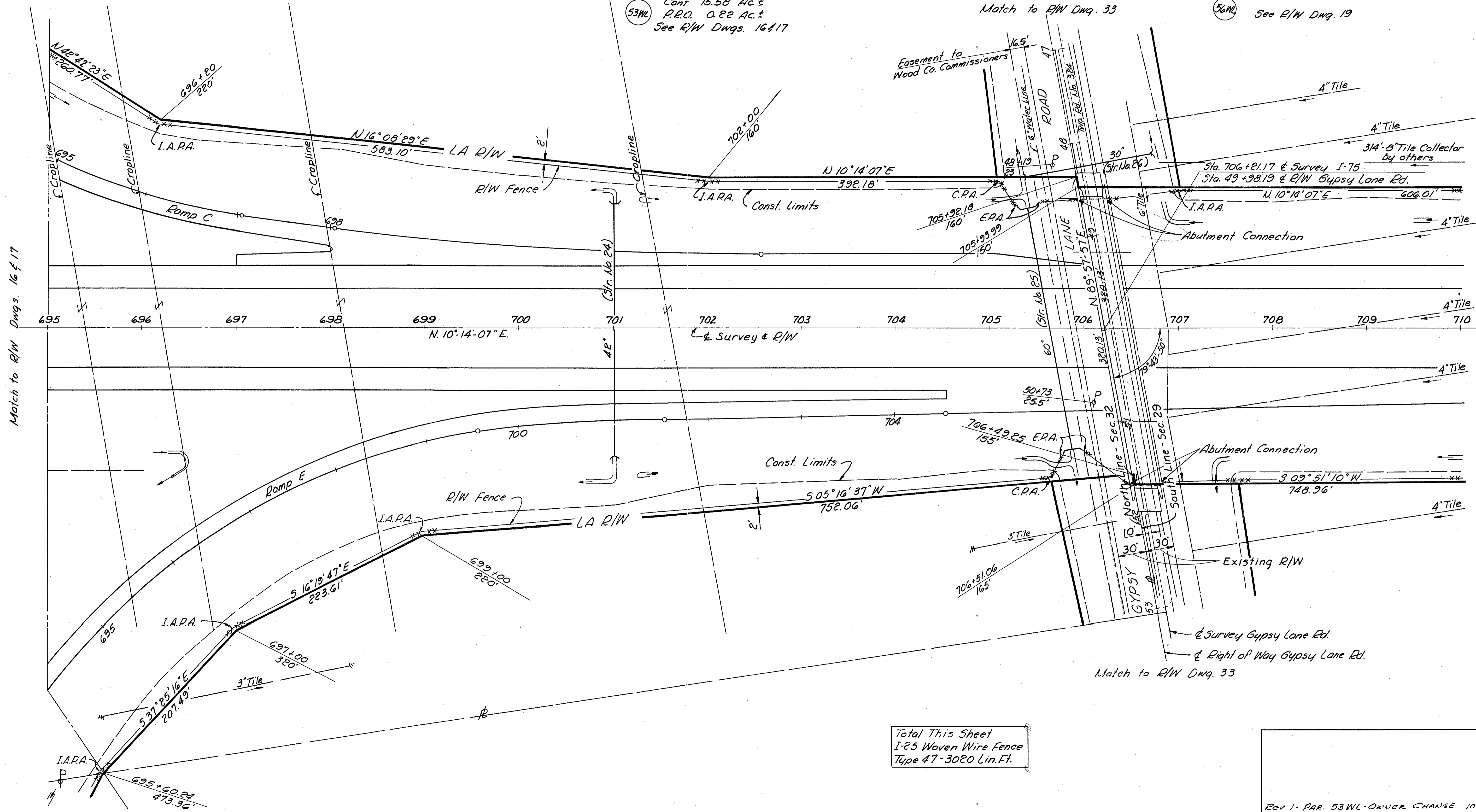
18
35

KENNETH W. CARTER
MARTHA CARTER

56WL See R/W Dwg. 19

CARROLL E. FRANK & GRACE G. FRANK
Cont. 15.58 Ac±
P.R.O. 0.22 Ac±
See R/W Dwg. 16417

Match to R/W Dwg. 33



Match to R/W Dwg. 16417

Match to R/W Dwg. 33

Total This Sheet
I-25 Woven Wire Fence
Type 47-3020 Lin.Ft.

REV. 1 - PAR. 53WL - OWNER CHANGE 10-17-1966
April 30, 1965

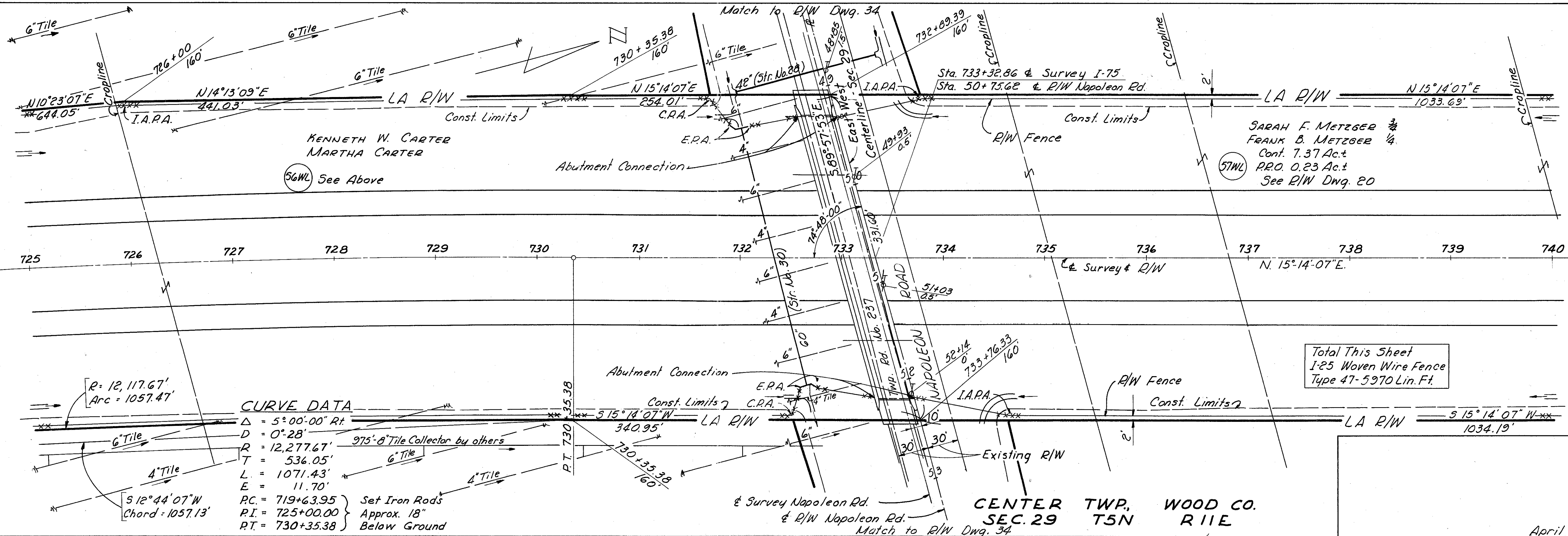
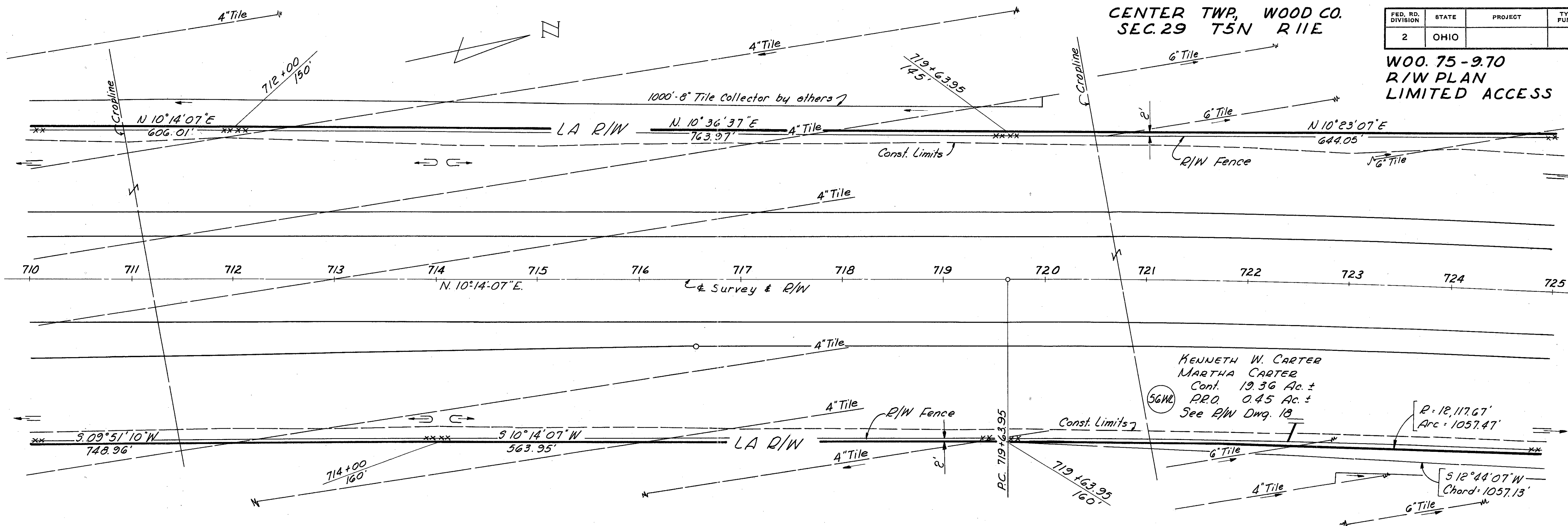
CENTER TWP, WOOD CO.
SEC. 29 T5N R11E

FED. RD. DIVISION	STATE	PROJECT	TYPE FUNDS
2	OHIO		

339
355

WOO. 75-9.70
R/W PLAN
LIMITED ACCESS

19
35



CURVE DATA

$\Delta = 5^{\circ}00'00''$ Rt.	
$D = 0^{\circ}28'$	
$R = 12,277.67'$	
$T = 536.05'$	
$L = 1071.43'$	
$E = 11.70'$	
$PC = 719+63.95$	Set Iron Rods
$PI = 725+00.00$	Approx. 18"
$PT = 730+35.38$	Below Ground

Total This Sheet
1-25 Woven Wire Fence
Type 47-5970 Lin. Ft.

CENTER TWP, WOOD CO.
SEC. 29 T5N R11E

April 30, 1965

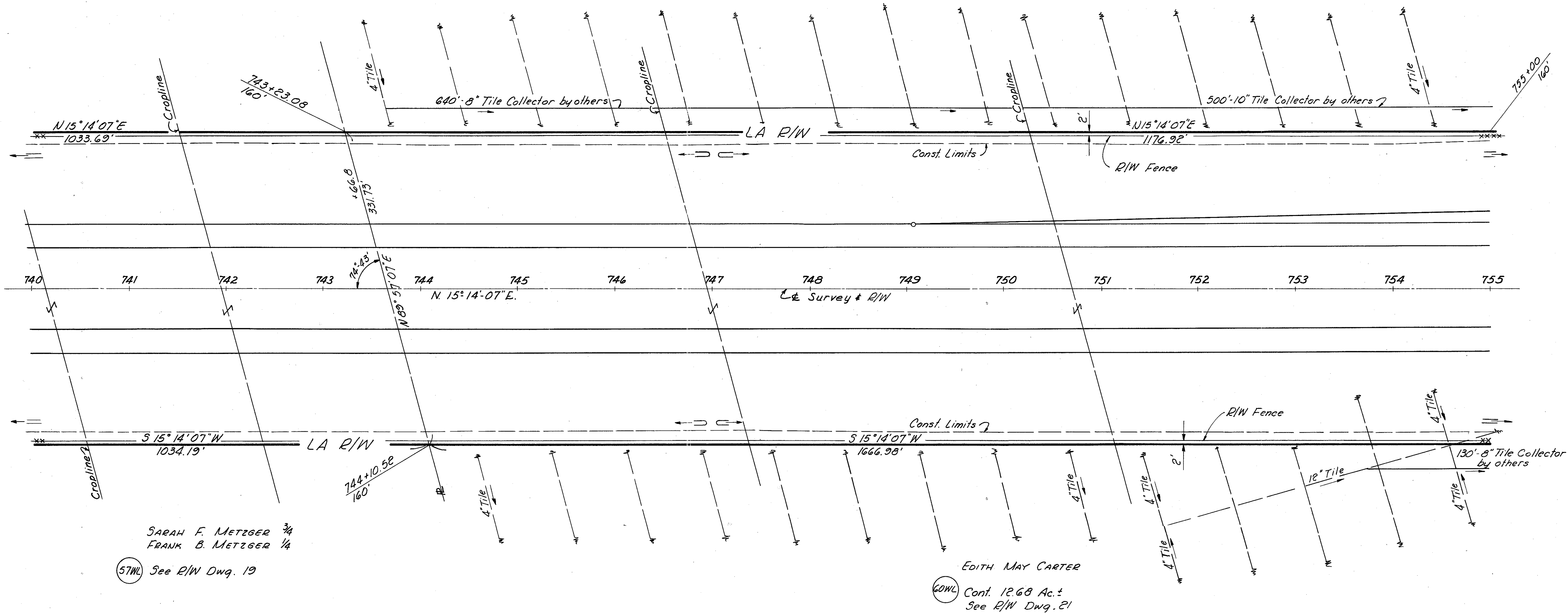

CENTER TWP, WOOD CO.
SEC. 29 T5N R1E

FED. RD. DIVISION	STATE	PROJECT	TYPE FUNDS
2	OHIO		

340
355

W00. 75-9.70
R/W PLAN
LIMITED ACCESS

20
35



SARAH F. METZGER $\frac{3}{4}$
FRANK B. METZGER $\frac{1}{4}$
(57WL) See R/W Dwg. 19

EDITH MAY CARTER
(60WL) Cont. 12.68 Ac.±
See R/W Dwg. E1

Total This Sheet
1-25 Woven Wire Fence
Type 47 - 3000 Lin. Ft.

April 30, 1965
R/W 740+00 to 755+00

FED. RD. DIVISION	STATE	PROJECT	TYPE FUNDS
2	OHIO		

341
355

W00. 75-9.70
R/W PLAN
LIMITED ACCESS

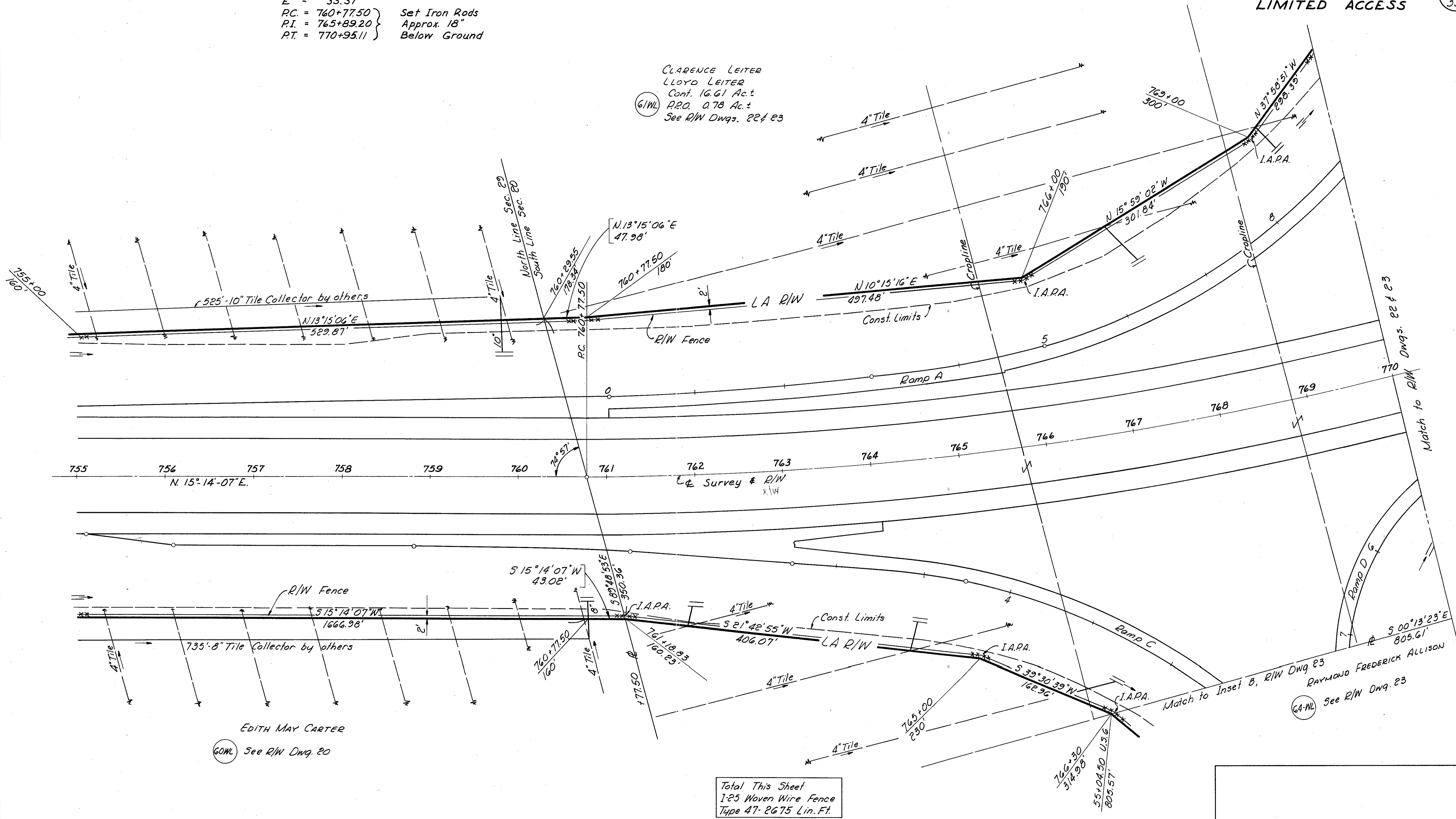
21
35

CURVE DATA
 $\Delta = 14^{\circ} 55' 30''$ Lt.
 $D = 1^{\circ} 28'$
 $R = 3906.53'$
 $T = 511.70'$
 $L = 1017.61'$
 $E = 33.37'$
 $PC = 760+77.50$
 $PI = 765+89.20$
 $PT = 770+95.11$

Set Iron Rods
Approx. 18"
Below Ground

CLARENCE LEITER
 LLOYD LEITER
 Cont. 16.61 Ac.±
 P.R.O. 0.78 Ac.±
 See R/W Dwg. 22 & 23

61WL



EDITH MAY CARTER
 60WL See R/W Dwg. 20

Total This Sheet
 1-25 Woven Wire Fence
 Type 47-2675 Lin. Ft.

Match to Inset B, R/W Dwg. 23
 RAYMOND FREDERICK ALLISON
 64-WL See R/W Dwg. 23

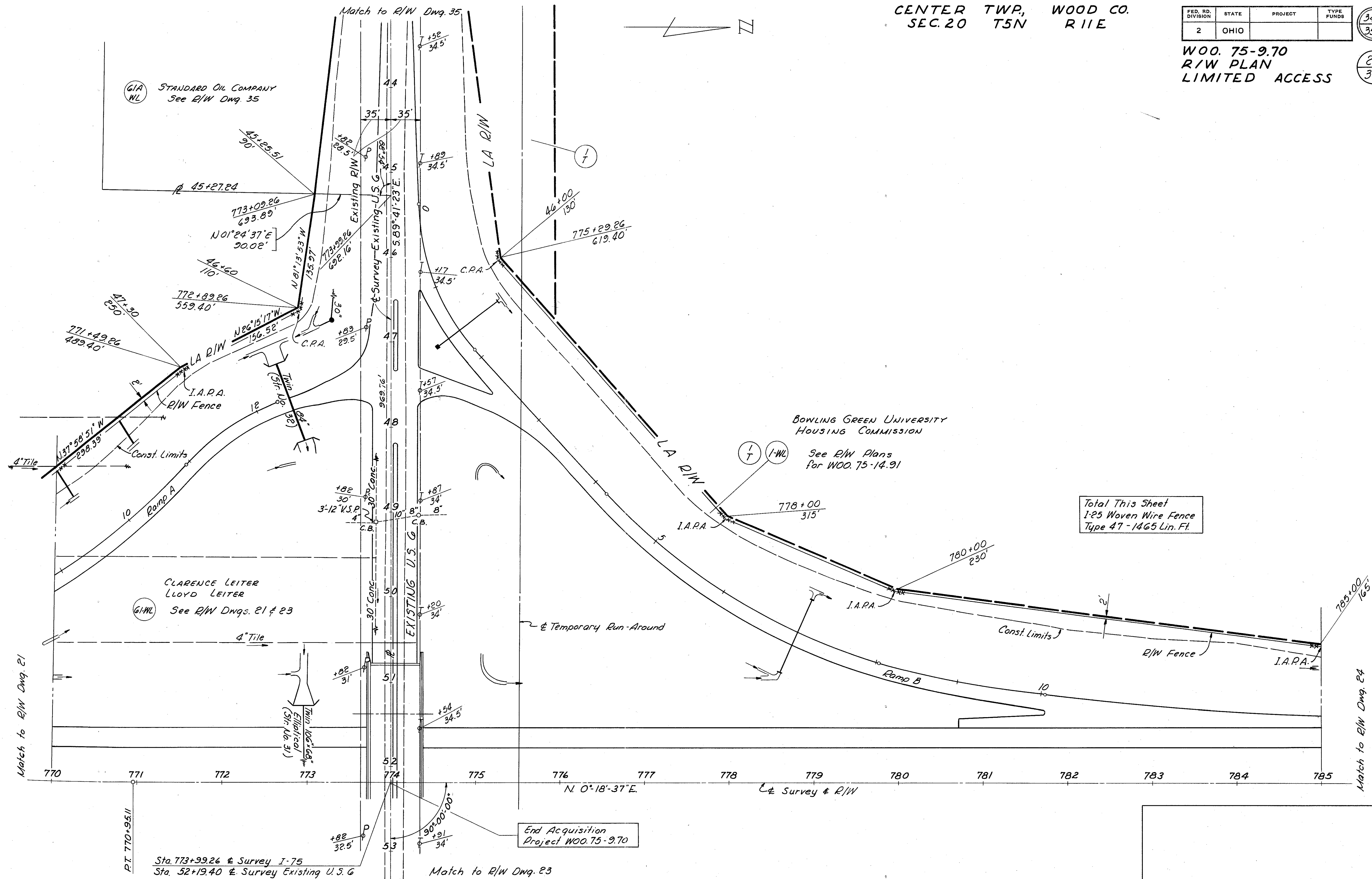
CENTER TWP, WOOD CO.
SEC. 20 T5N R1E

FED. RD. DIVISION	STATE	PROJECT	TYPE FUNDS
2	OHIO		

342
355

WOO. 75-9.70
R/W PLAN
LIMITED ACCESS

22
35



Total This Sheet
1-25 Woven Wire Fence
Type 47 - 1465 Lin. Ft.

End Acquisition
Project WOO. 75-9.70

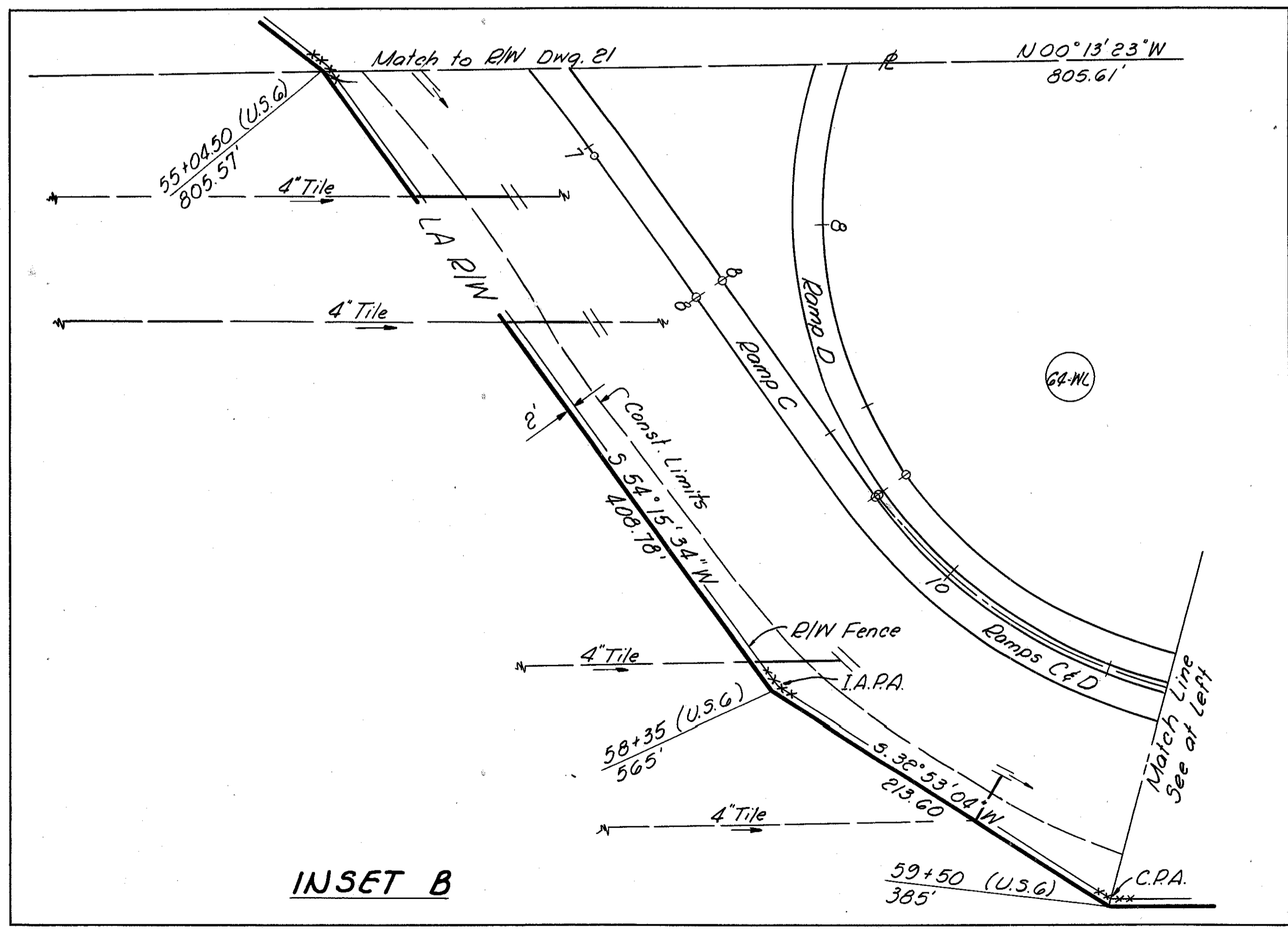
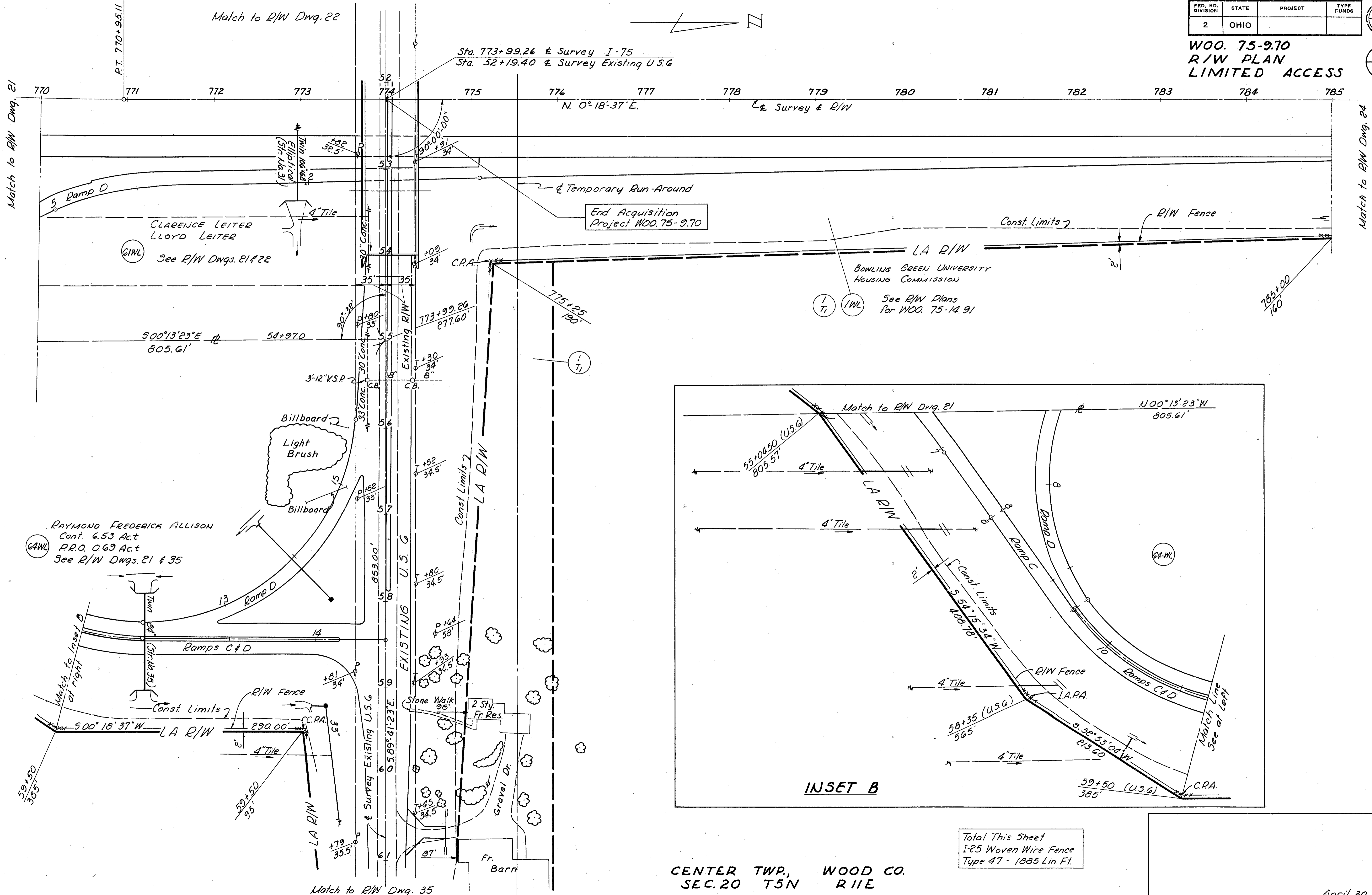
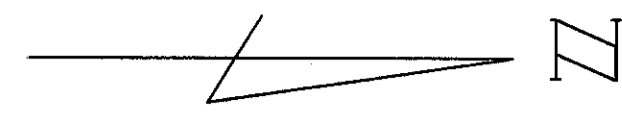
Sta. 773+99.26 & Survey I-75
Sta. 52+19.40 & Survey Existing U.S.G

FED. RD. DIVISION	STATE	PROJECT	TYPE FUNDS
2	OHIO		

343
355

WOO. 75-9.70
R/W PLAN
LIMITED ACCESS

23
35



Total This Sheet
I-25 Woven Wire Fence
Type 47 - 1885 Lin. Ft.

CENTER TWP., WOOD CO.
SEC. 20 T5N R11E


April 30, 1965

FED. RD. DIVISION	STATE	PROJECT	TYPE FUNDS
2	OHIO		

344
355

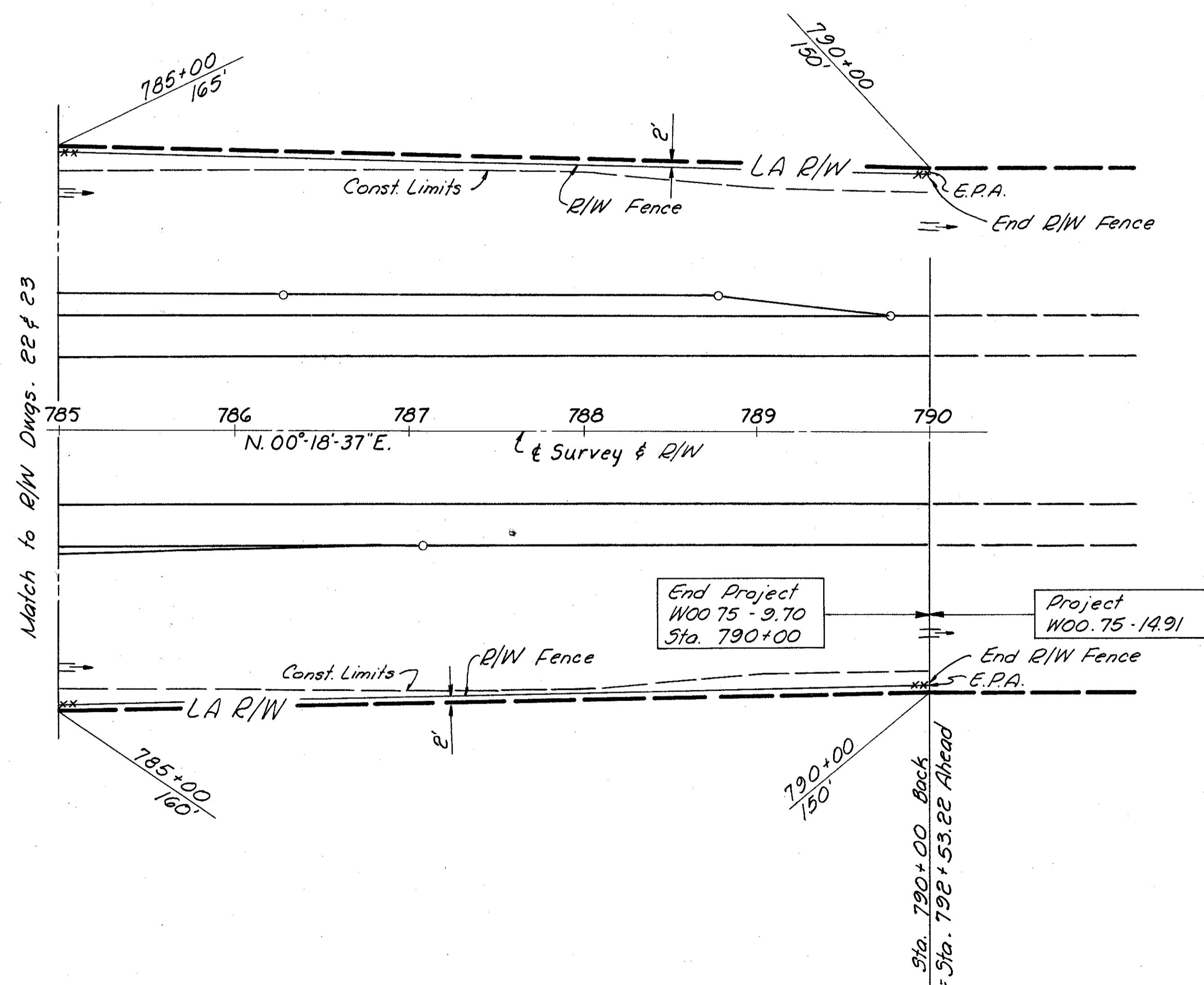
WOO. 75 - 9.70
R/W PLAN
LIMITED ACCESS

24
35



BOWLING GREEN UNIVERSITY
HOUSING COMMISSION

(1WL) See R/W Plans
for WOO. 75 - 14.91



End Project
WOO. 75 - 9.70
Sta. 790+00

Project
WOO. 75 - 14.91

Total This Sheet
I-25 Woven Wire Fence
Type 47 - 1000 Lin. Ft.

CENTER TWP., WOOD CO.
SEC. 20 T5N R11E

April 30, 1965

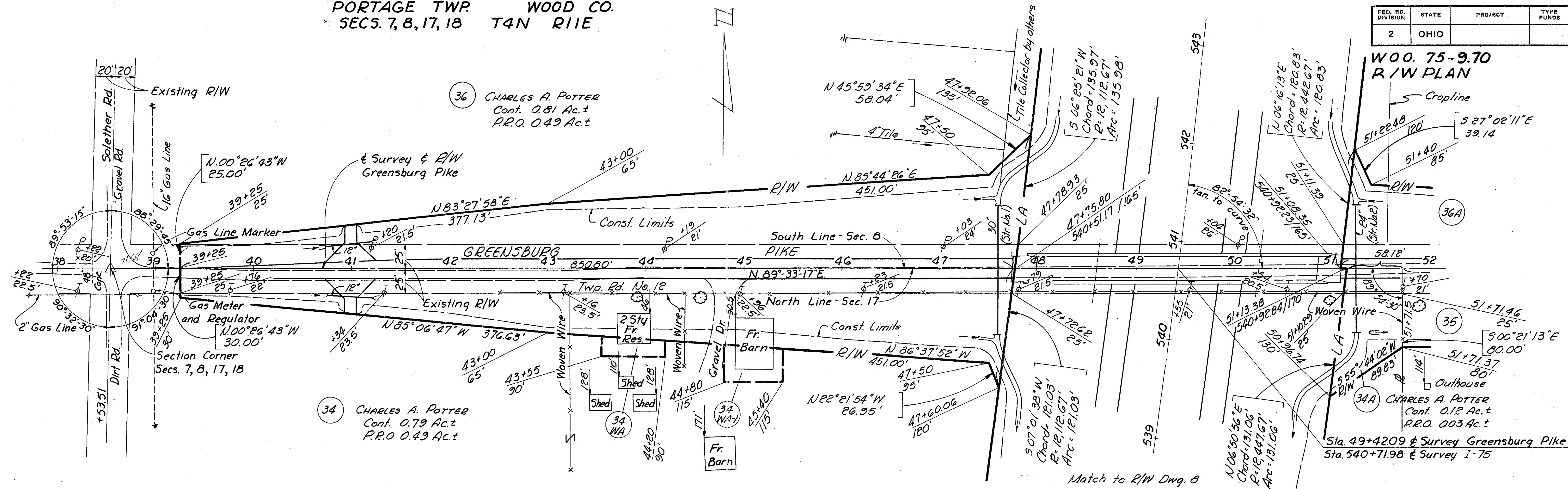
R/W 785+00 to 790+00

PORTAGE TWP WOOD CO.
SECS. 7, 8, 17, 18 T4N R11E

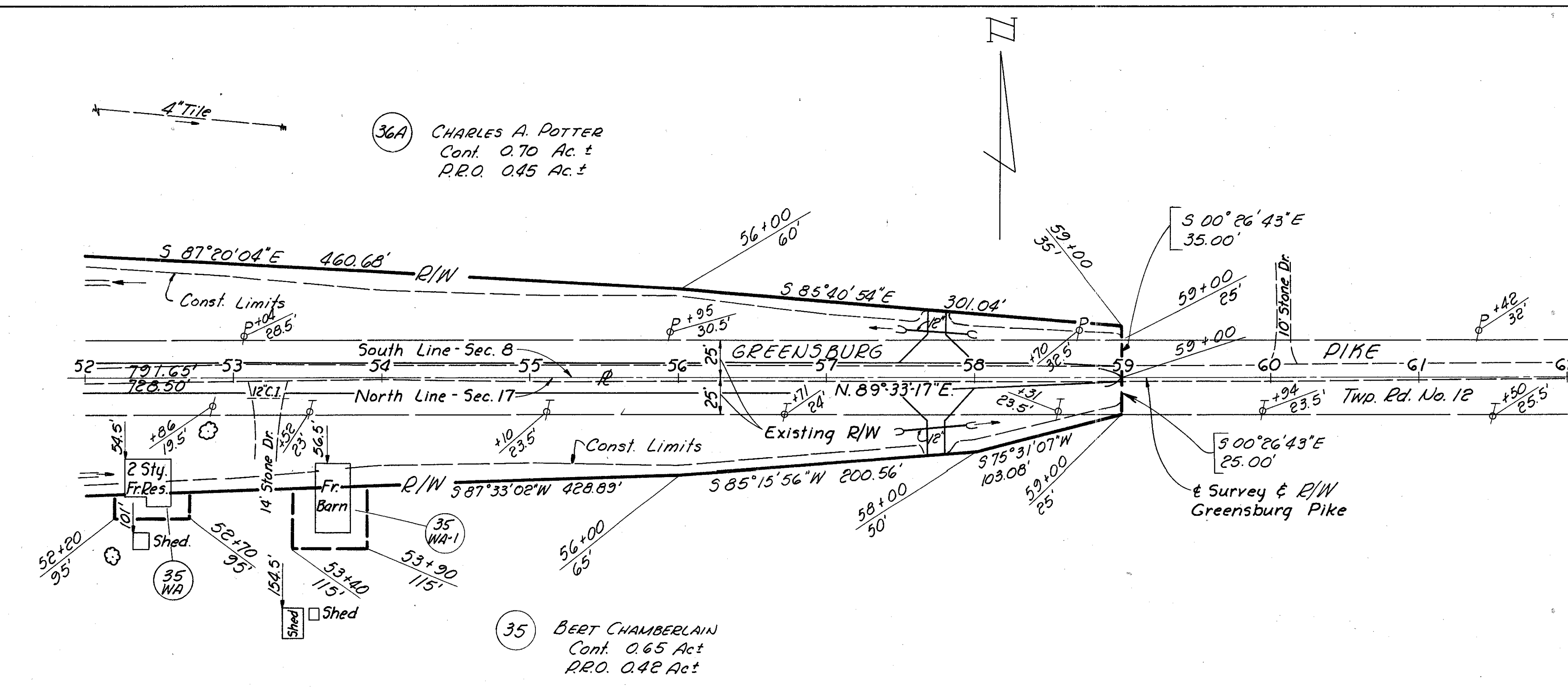
FED. RD. DIVISION	STATE	PROJECT	TYPE FUNDS
2	OHIO		

345
355
25
35

WOO. 75-9.70
R/W PLAN



PORTAGE TWP WOOD CO.
SECS. 8, 17 T4N R11E



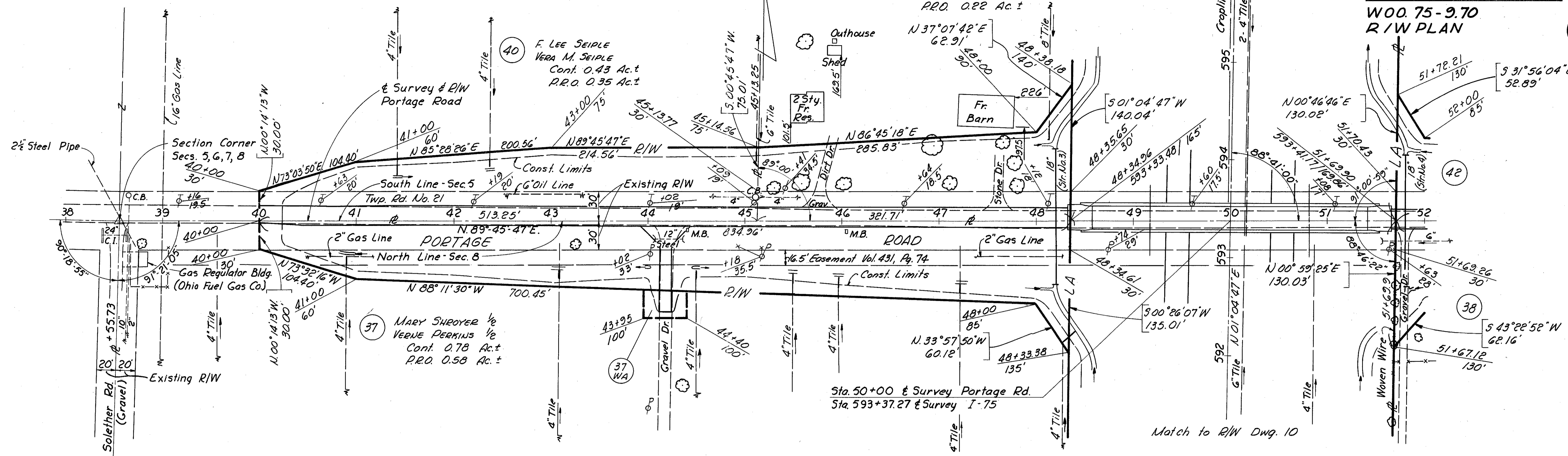
PORTAGE TWP. WOOD CO.
SECS. 5, 6, 7, 8 T4N R1E

FED. RD. DIVISION	STATE	PROJECT	TYPE FUNDS
2	OHIO		

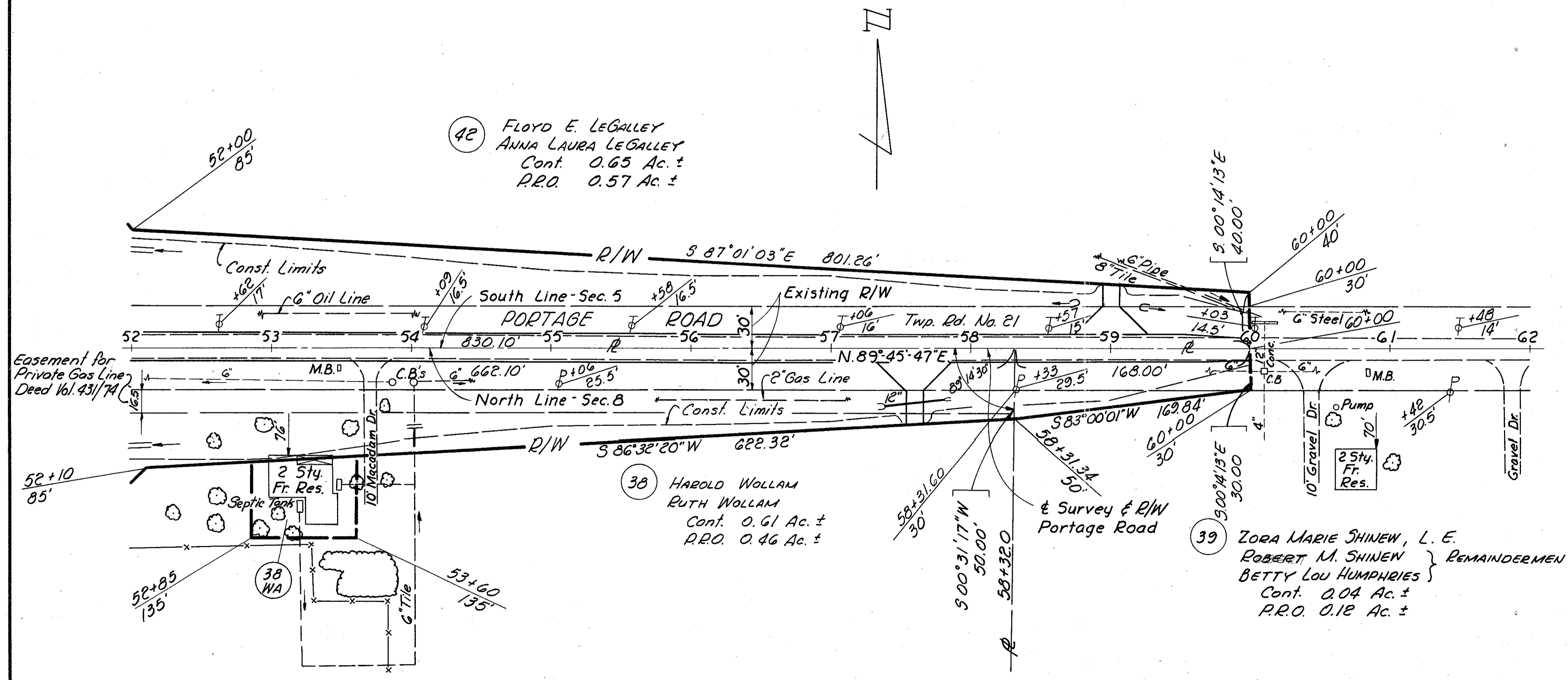
346
355

WOO. 75-9.70
R/W PLAN

26
35



42 FLOYD E. LEGALLEY
ANNA LAURA LEGALLEY
Cont. 0.65 Ac. ±
P.R.O. 0.57 Ac. ±



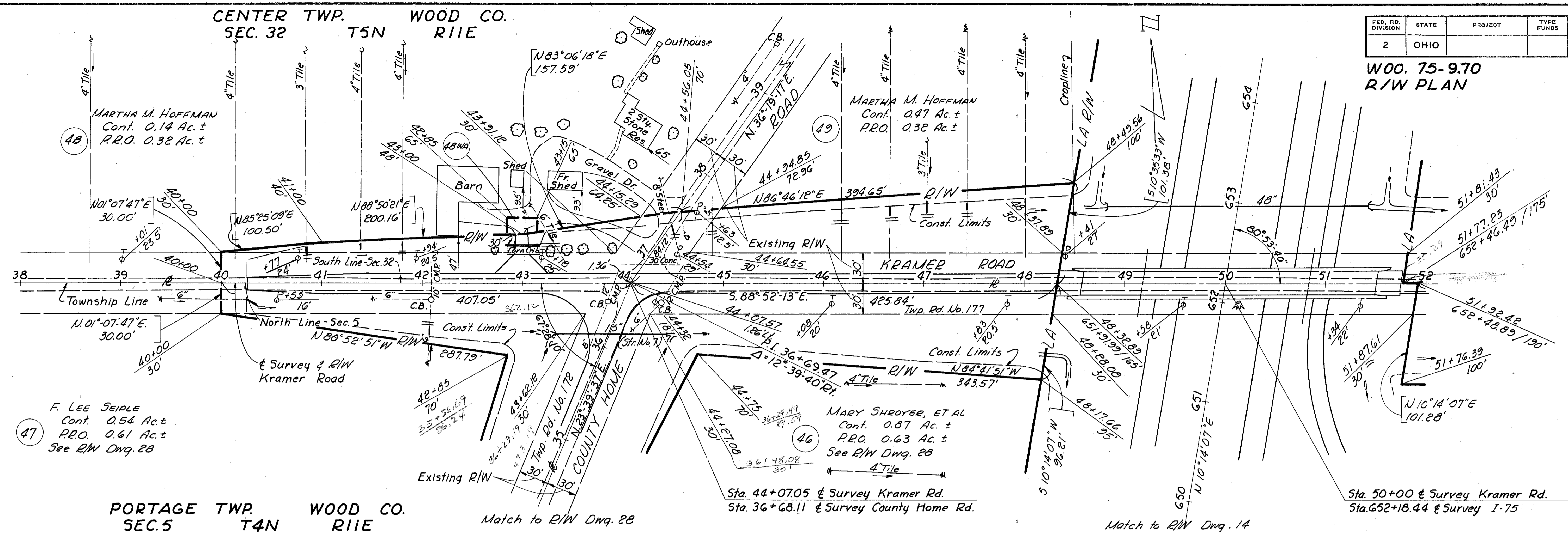
PORTAGE TWP. WOOD CO.
SECS. 5, 8 T4N R1E

FED. RD. DIVISION	STATE	PROJECT	TYPE FUNDS
2	OHIO		

347
355

27
35

WOOD. 75-9.70
R/W PLAN



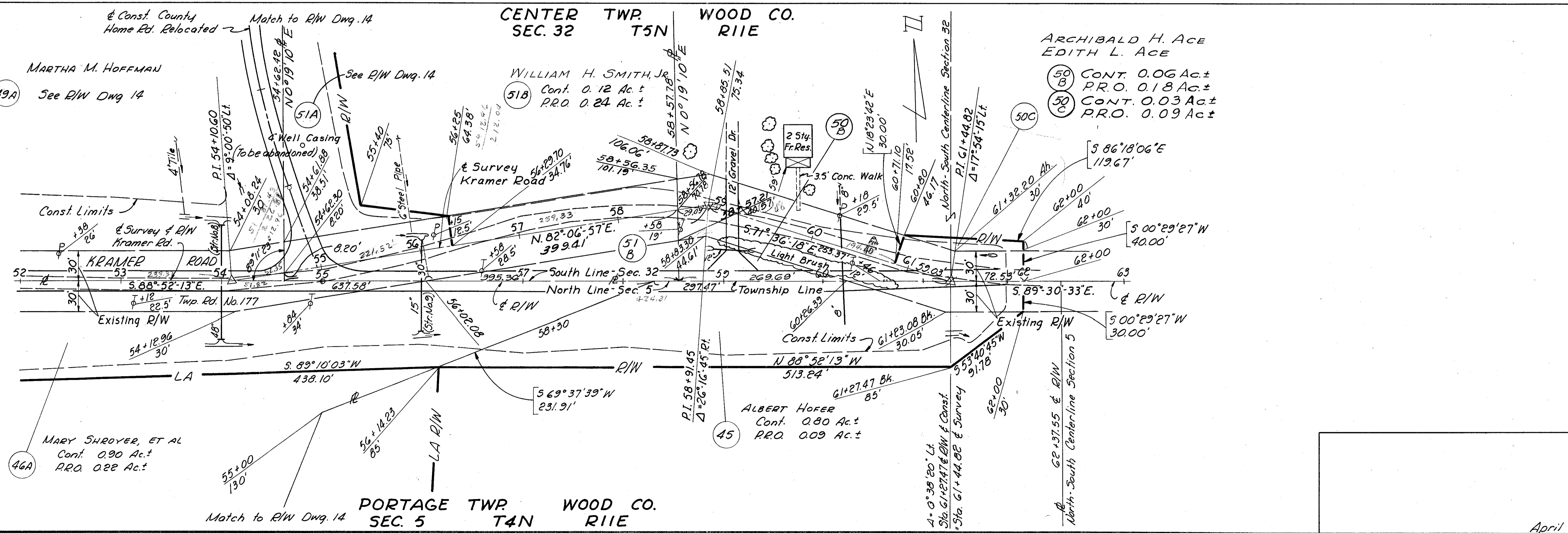
PORTAGE TWP. WOOD CO. SEC. 5 T4N R1E

Match to R/W Dwg. 28

Sta. 44+07.05 & Survey Kramer Rd.
Sta. 36+68.11 & Survey County Home Rd.

Match to R/W Dwg. 14

Sta. 50+00 & Survey Kramer Rd.
Sta. 652+18.44 & Survey I-75



PORTAGE TWP. WOOD CO. SEC. 5 T4N R1E

Match to R/W Dwg. 14

Sta. 55+00

Match to R/W Dwg. 14

PORTAGE TWP., WOOD CO.
SEC. 5 T4N R11E

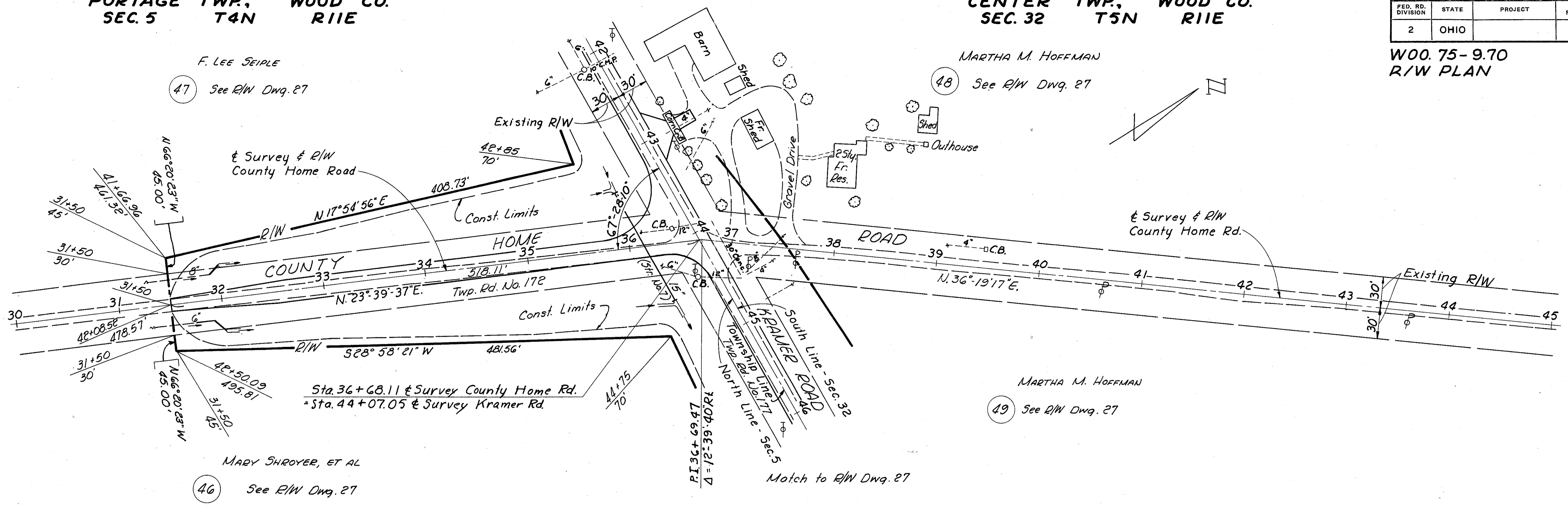
CENTER TWP., WOOD CO.
SEC. 32 T5N R11E

FED. RD. DIVISION	STATE	PROJECT	TYPE FUNDS
2	OHIO		

348
355

W00.75-9.70
R/W PLAN

28
35



F. LEE SEIPLE
47 See R/W Dwg. 27

MARTHA M. HOFFMAN
48 See R/W Dwg. 27

MARY SHROYER, ET AL
46 See R/W Dwg. 27

MARTHA M. HOFFMAN
49 See R/W Dwg. 27

Match to R/W Dwg. 27

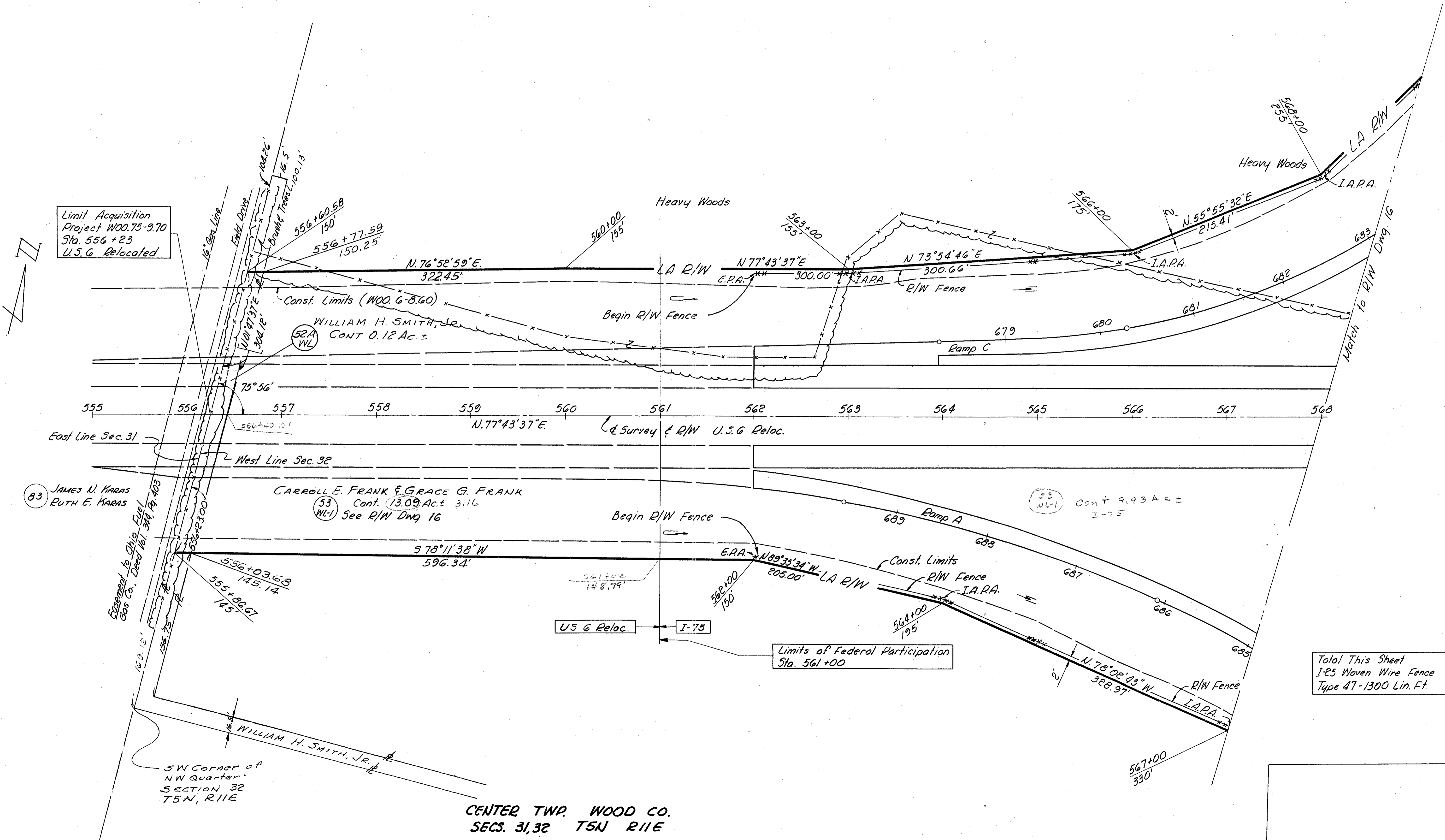
April 30, 1965

FED. RD. DIVISION	STATE	PROJECT	TYPE FUNDS
2	OHIO		

349
355

29
35

W00. 75-9.70
R/W PLAN
LIMITED ACCESS



Limit Acquisition
Project W00.75-9.70
Sta. 556+23
U.S.G. Relocated



83 JAMES N. KARAS
RUTH E. KARAS

CARROLL E. FRANK & GRACE G. FRANK
53 Cont. 13.09 Ac. ± 3.16
WL-1 See R/W Dwg 16

53 Cont. 9.93 Ac. ±
I-75

SW Corner of
NW Quarter
SECTION 32
T5N, R11E

CENTER TWP. WOOD CO.
SECS. 31, 32 T5N R11E

Total This Sheet
1-25 Woven Wire Fence
Type 47-1300 Lin. Ft.

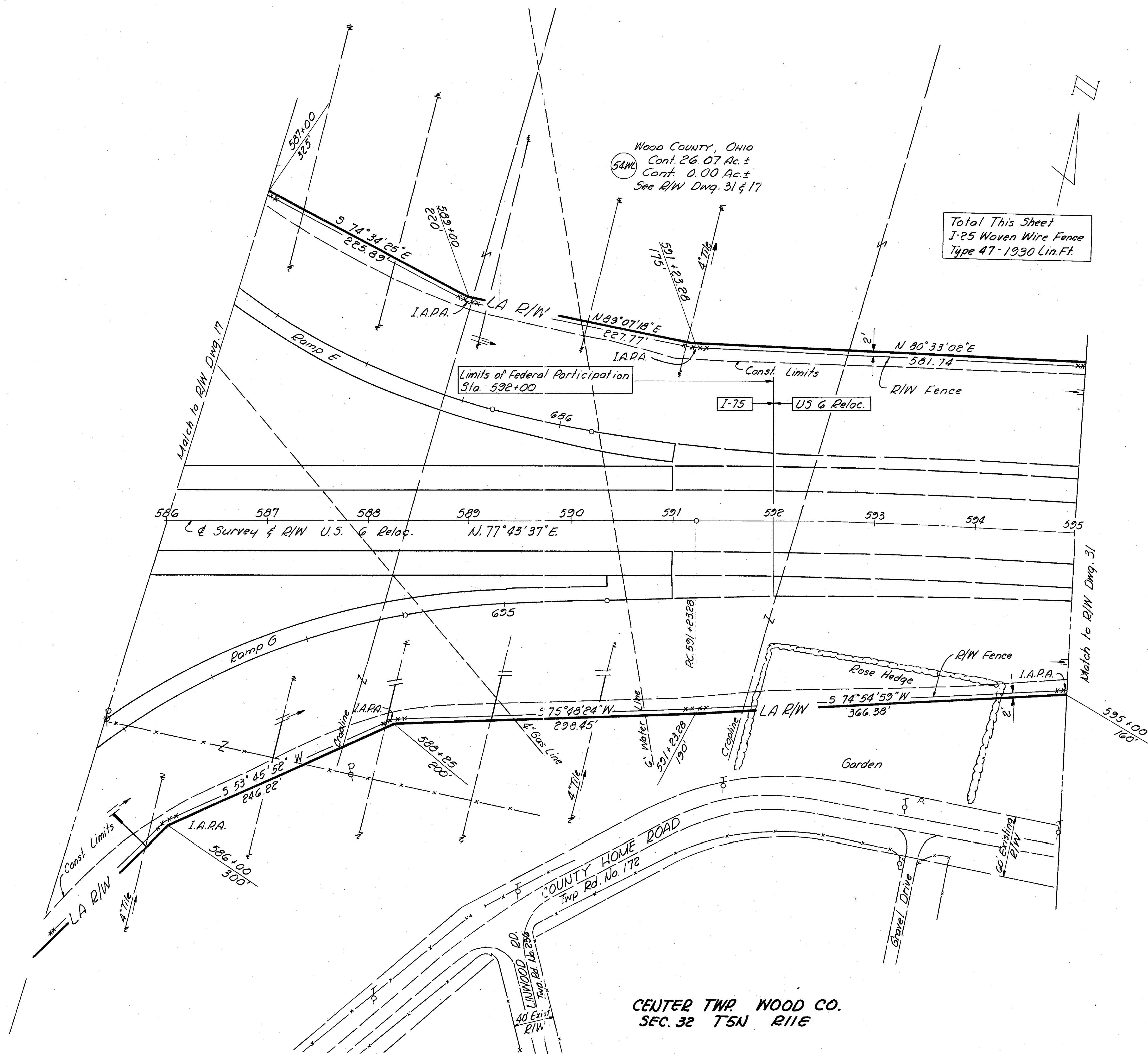
Rev. 1 - PAR. 53WL-1, Owner Change. PAR. 52A-WL Added
April 30, 1965

FED. RD. DIVISION	STATE	PROJECT	TYPE FUNDS
2	OHIO		

350
355

WOO. 75-9.70
R/W PLAN
LIMITED ACCESS

30
35



WOOD COUNTY, OHIO
Cont. 26.07 Ac. ±
Cont. 0.00 Ac. ±
See R/W Dwg. 31 & 17

Total This Sheet
I-25 Woven Wire Fence
Type 47-1930 Lin.Ft.

Limits of Federal Participation
Sta. 592+00

CENTER TWP. WOOD CO.
SEC. 32 T5N R11E

1. Changed Area Parcel 54 WL May 7, 1969
April 30, 1965

FED. RD. DIVISION	STATE	PROJECT	TYPE FUNDS
2	OHIO		

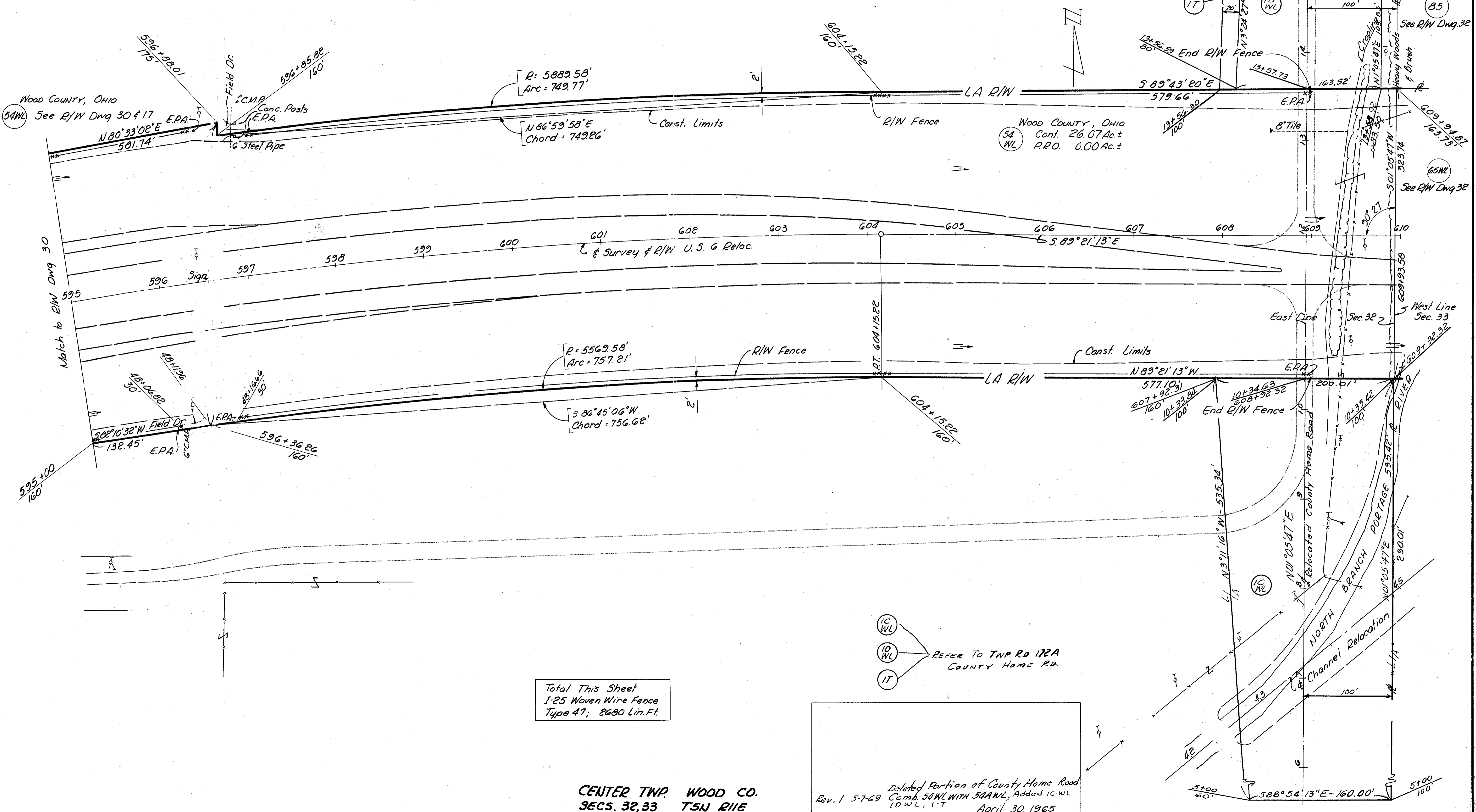
35/355

31/35

CURVE DATA - E Survey

$\Delta = 12^{\circ} 55' 10''$ RT.
 $D = 1^{\circ} 00'$
 $R = 5729.58'$
 $T = 648.72'$
 $L = 1291.94'$
 $E = 36.61'$
 $P.C. = 591+23.28$
 $P.I. = 597+72.00$
 $P.T. = 604+15.22$

**WOO. 75-9.70
R/W PLAN
LIMITED ACCESS**



Wood County, Ohio
 Cont. 26.07 Ac. ±
 P.R.O. 0.00 Ac. ±

Wood County, Ohio
 See R/W Dwg 30 & 17

Total This Sheet
 I-25 Woven Wire Fence
 Type 47; 2680 Lin. Ft.

REFER TO TWP. RD 172A
 COUNTY HOME RD.

CENTER TWP. WOOD CO.
SECS. 32, 33 TSN R1E

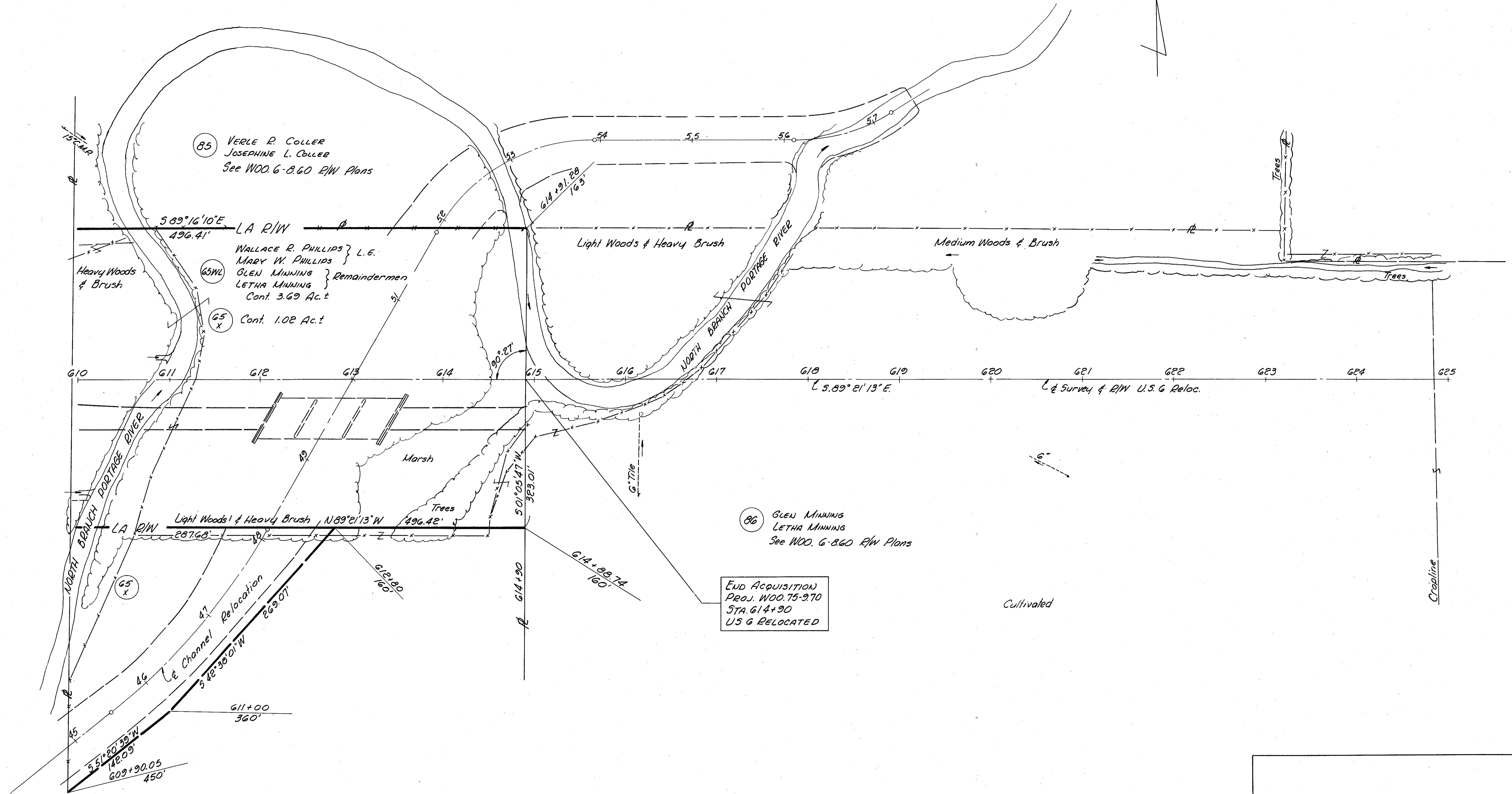
Deleted Portion of County Home Road
 Rev. 1 5-7-69
 Comb. 5AANL WITH 5AANL, Added 1C-WL
 10-WL, 1-T
 April 30, 1965

FED. RD. DIVISION	STATE	PROJECT	TYPE FUNDS
2	OHIO		

352
355

WOO. 75-9.70
R/W PLAN
LIMITED ACCESS

32
35



CENTER TWP. WOOD CO.
SEC. 33 T5N. R11E.

April 30, 1965

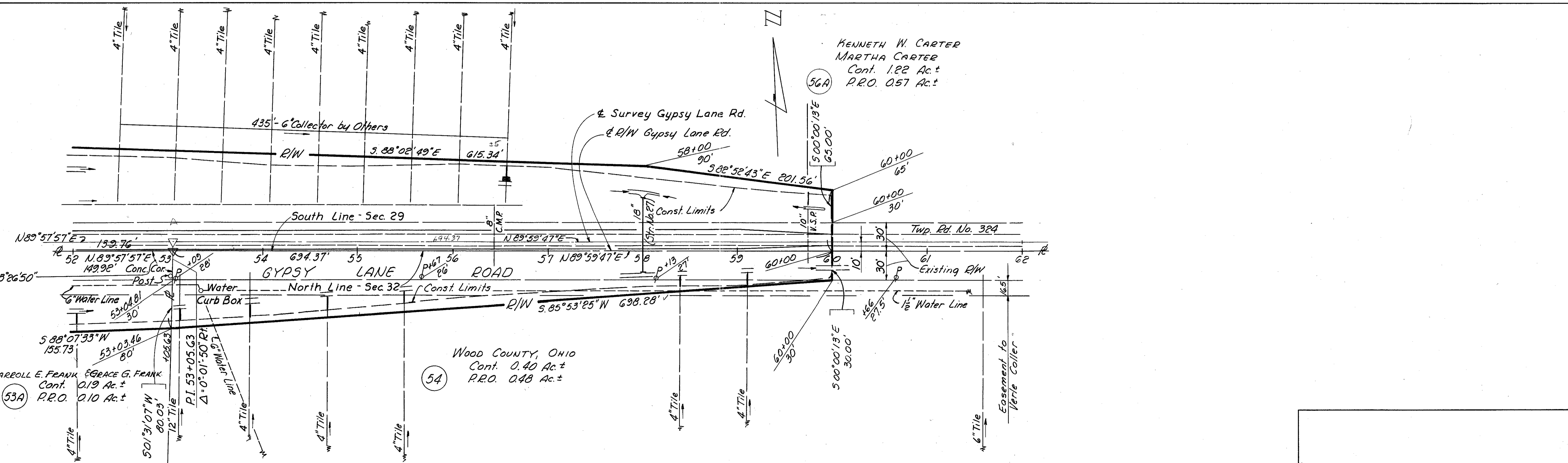
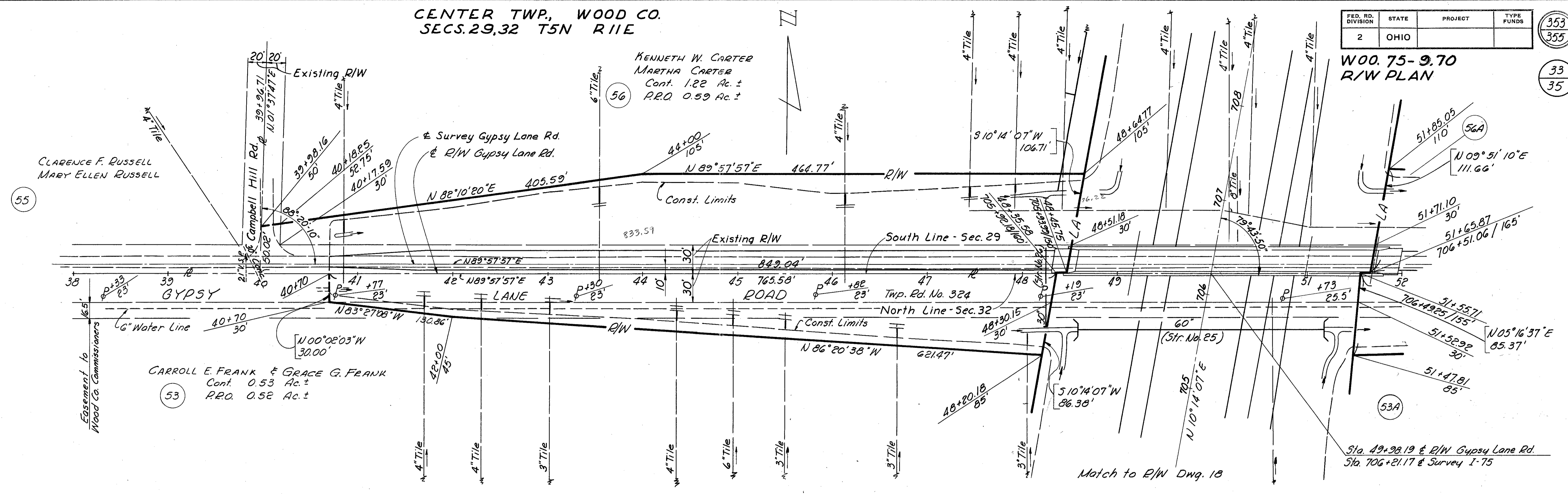
CENTER TWP., WOOD CO.
SECS. 29, 32 T5N R1E

FED. RD. DIVISION	STATE	PROJECT	TYPE FUNDS
2	OHIO		

353
355

33
35

W00.75-9.70
R/W PLAN



CENTER TWP., WOOD CO.
SECS. 29, 32 T5N R1E

Rev. 1 - PAR. 53 OWNER CHANGE 10-17-1966
April 30, 1965

CENTER TWP, WOOD CO.
SEC. 29 T5N R11E

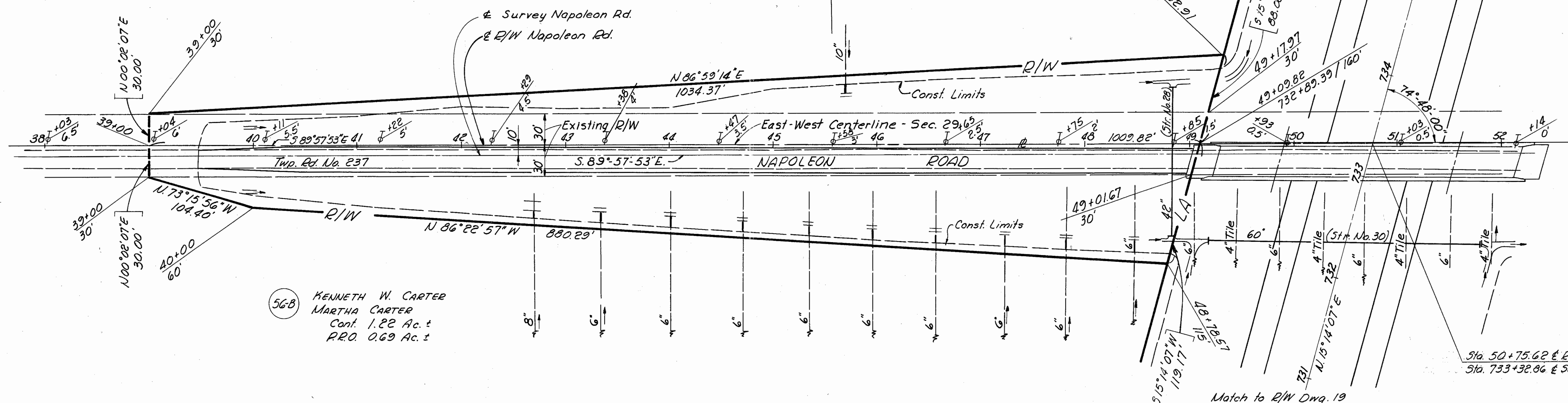
FED. RD. DIVISION	STATE	PROJECT	TYPE FUNDS
2	OHIO		

WOO. 75-9.70
R/W PLAN

354
355
34
35

57 SARAH F. METZGER ^{3/4}
FRANK B. METZGER ^{1/4}
Cont. 0.64 Ac. ±
P.R.O. 0.70 Ac. ±

56B KENNETH W. CARTER
MARTHA CARTER
Cont. 1.22 Ac. ±
P.R.O. 0.69 Ac. ±

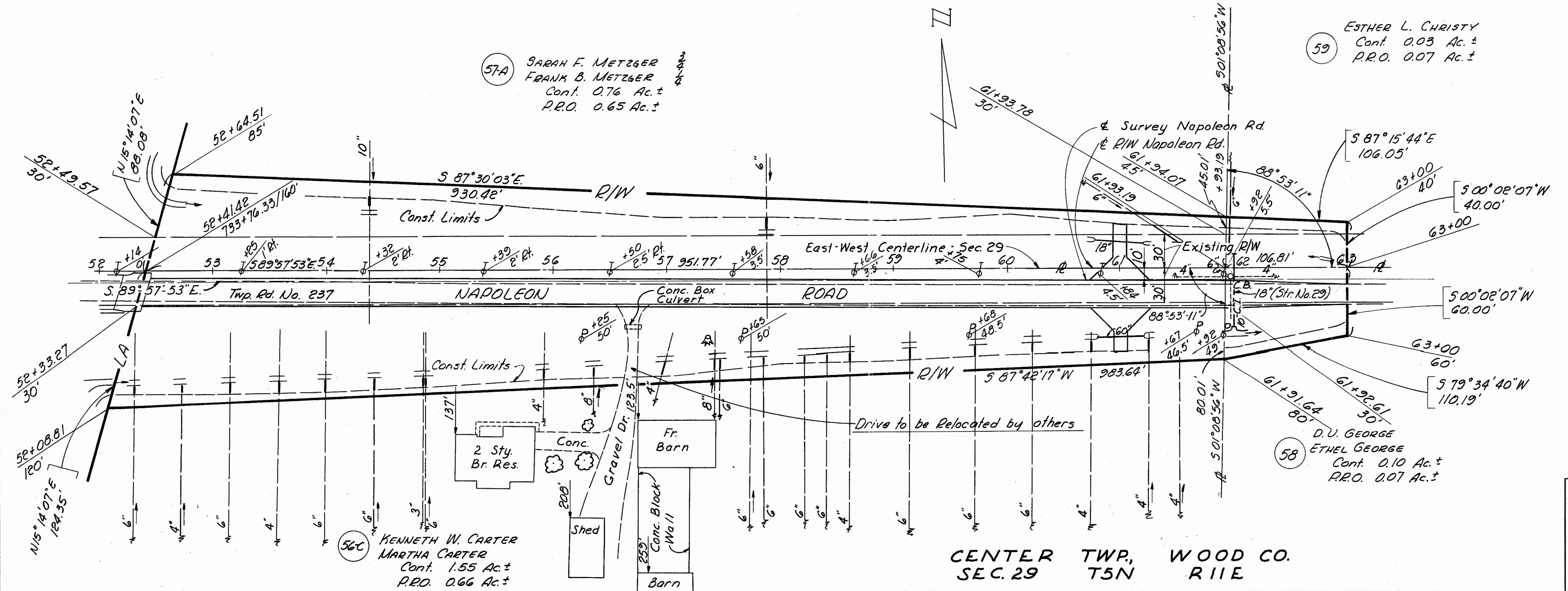


57A SARAH F. METZGER
FRANK B. METZGER
Cont. 0.76 Ac. ±
P.R.O. 0.65 Ac. ±

59 ESTHER L. CHRISTY
Cont. 0.03 Ac. ±
P.R.O. 0.07 Ac. ±

58 D.V. GEORGE
ETHEL GEORGE
Cont. 0.10 Ac. ±
P.R.O. 0.07 Ac. ±

56C KENNETH W. CARTER
MARTHA CARTER
Cont. 1.55 Ac. ±
P.R.O. 0.66 Ac. ±



CENTER TWP, WOOD CO.
SEC. 29 T5N R11E

BOWLING GREEN UNIVERSITY
HOUSING COMMISSION
See R/W Plans
for WOO. 75-14.91

CENTER TWP,
SEC. 20 T5N
WOOD CO.
RIIE

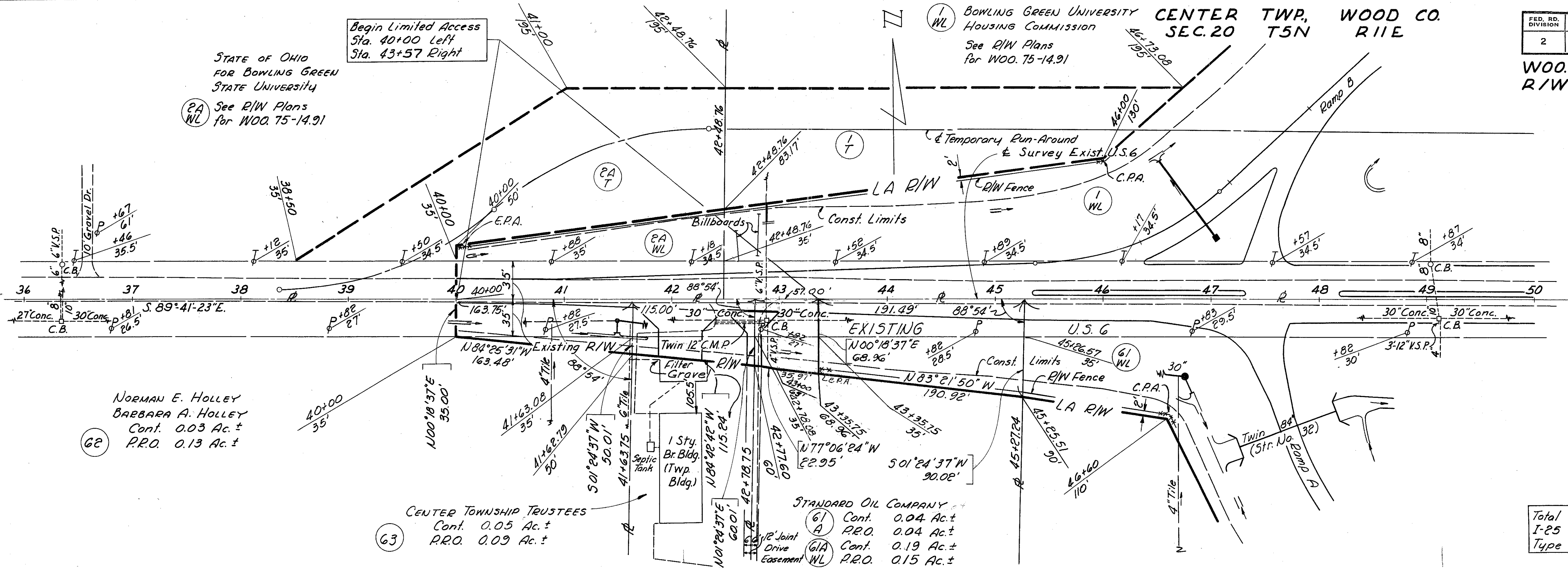
FED. RD. DIVISION	STATE	PROJECT	TYPE NUMBER
2	OHIO		

WOO. 75-9.70
R/W PLAN

355
355
35
35

STATE OF OHIO
FOR BOWLING GREEN
STATE UNIVERSITY

See R/W Plans
for WOO. 75-14.91



NORMAN E. HOLLEY
BARBARA A. HOLLEY
Cont. 0.03 Ac. ±
P.R.O. 0.13 Ac. ±

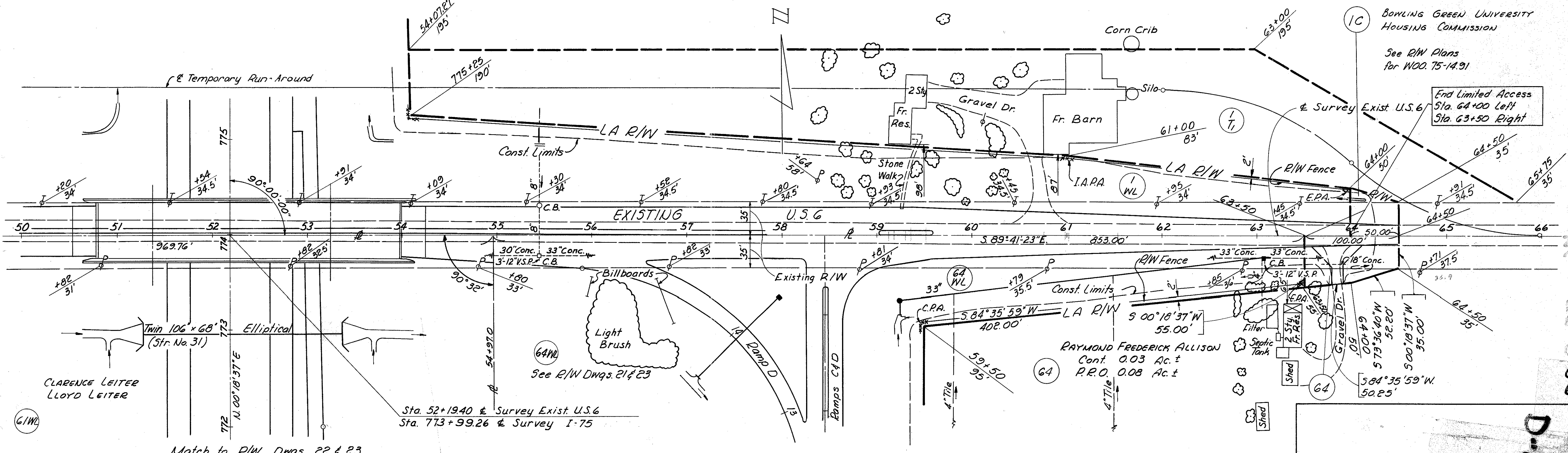
CENTER TOWNSHIP TRUSTEES
Cont. 0.05 Ac. ±
P.R.O. 0.09 Ac. ±

STANDARD OIL COMPANY
Cont. 0.04 Ac. ±
P.R.O. 0.04 Ac. ±
Cont. 0.19 Ac. ±
P.R.O. 0.15 Ac. ±

Total This Sheet
I-25 Woven Wire Fence
Type 47 - 2360 Lin. Ft.

BOWLING GREEN UNIVERSITY
HOUSING COMMISSION

See R/W Plans
for WOO. 75-14.91



CLARENCE LETTER
LLOYD LETTER

RAYMOND FREDERICK ALLISON
Cont. 0.03 Ac. ±
P.R.O. 0.08 Ac. ±

End Limited Access
Sta. 64+00 Left
Sta. 63+50 Right

Match to R/W Dwg. 22 & 23

CENTER TWP,
SEC. 20 T5N
WOOD CO.
RIIE

Changed area Par. 61 A, 61 A WL
April 30, 1965