

# CENTERLINE SURVEY PLAT

## INTERSTATE ROUTE 75, WOO-75-14.91

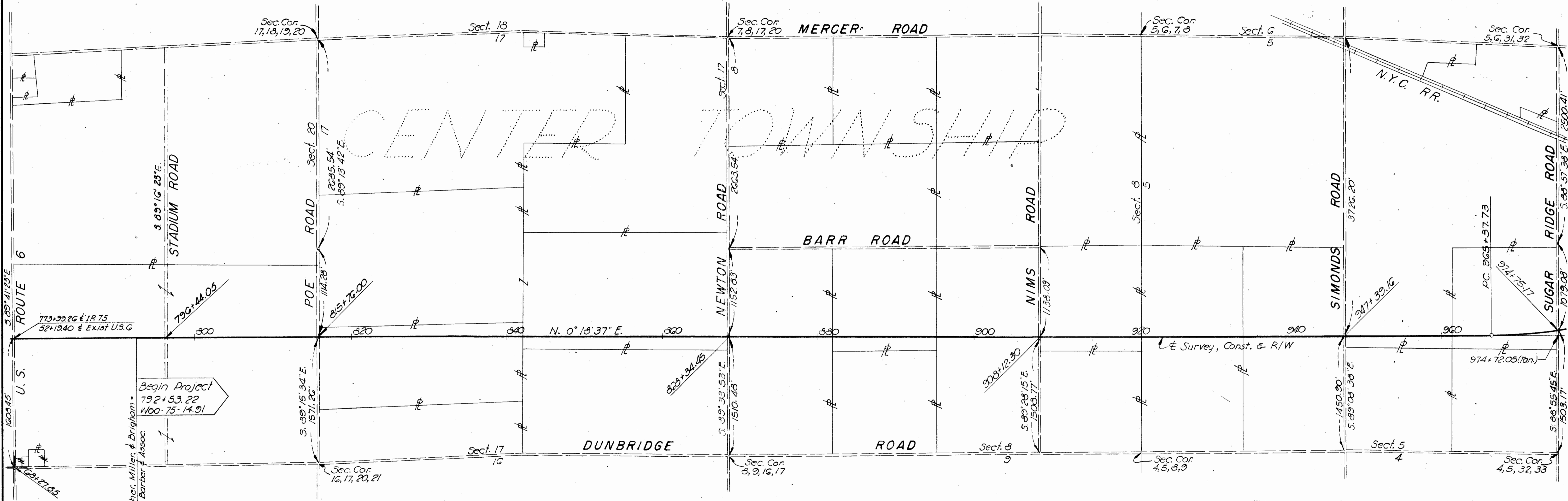
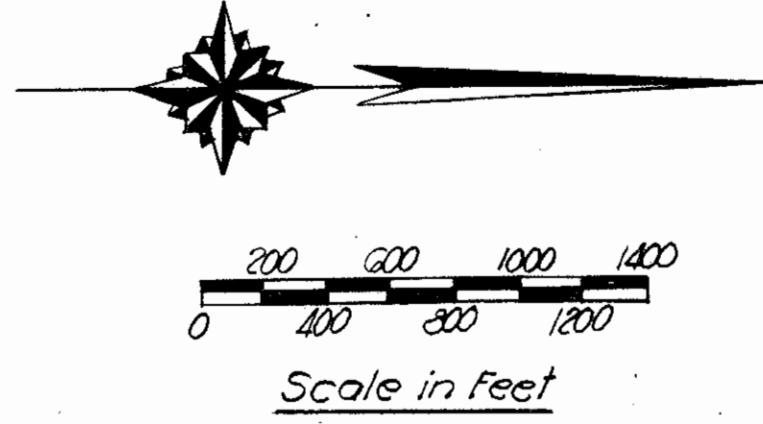
### SEC. 20, 17, 8, 5, T. 5 N., R. 11 E., CENTER TWP.

### WOOD COUNTY, OHIO

Received \_\_\_\_\_ 1964  
 Recorded March 11, 1965  
 Book 12 Page 59  
 \_\_\_\_\_  
 County Recorder

FED. RD. DIVISION	STATE	PROJECT
2	OHIO	1-75-6(16)179

WOO-75-14.91  
 RIGHT OF WAY PLAN  
 LIMITED ACCESS  
 CENTERLINE SURVEY PLAT  
 SHEET 1 OF 2



This improvement has been declared a Limited Access Highway from Station 773+99.26 to Station 790+00.00 and from Station 792+53.22 to Sta. 1057+00.00 by action of the Director of Highways and recorded in Volume \_\_\_\_\_ Page \_\_\_\_\_ of the Director's Journal pursuant to law.

**CENTERLINE REFERENCE MONUMENTS TO BE SET DURING OR AFTER CONSTRUCTION**

800+00	845+00	890+00	930+00	975+00	1011+70.00
805+00	850+00	894+88.80	934+23.50	980+00	1016+84.89 "16"
810+00	855+00	900+00	940+00	985+00	1018+05.67
815+00	860+00	905+00	945+00	990+00	1025+00
820+00	865+00	910+00	947+39.16	993+64.10 "16"	1030+00
825+00	868+34.45	915+00	950+00	995+04.04	1035+00
830+00	875+00	921+29.00	960+53.60	1000+00	1040+00
835+00	881+58.00	925+00	965+37.73 PC	1002+52.61	1044+81.26
842+02.58	885+00	930+00	970+00	1009+30.00	1050+00

I Hereby Certify that this is a true delineation of a Survey made for the Ohio Department of Highways in 1964.

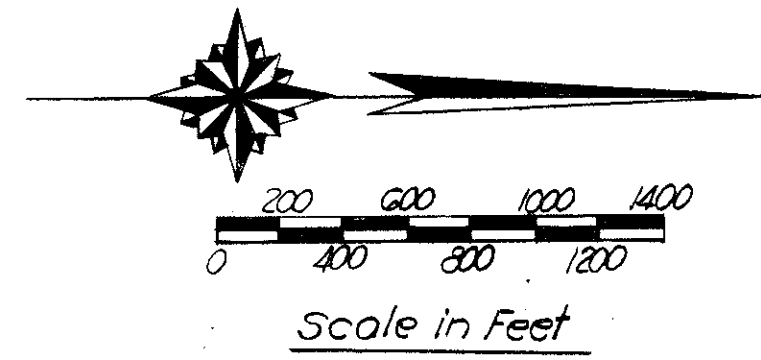


by: Louis A. Byersmith, Jr. Date July 18, 1964  
 Charles L. Barber & Associates

SIGNED Thomas M. Meyer  
 DIVISION DEPUTY DIRECTOR

DATE Feb. 25, 1965

R8075A #3 D83



# CENTERLINE SURVEY PLAT

## INTERSTATE ROUTE 75, W00-75-14.91

### SEC. 32, 29, 20, 17, T.6 N., R.11 E., MIDDLETON TWP

### WOOD COUNTY, OHIO

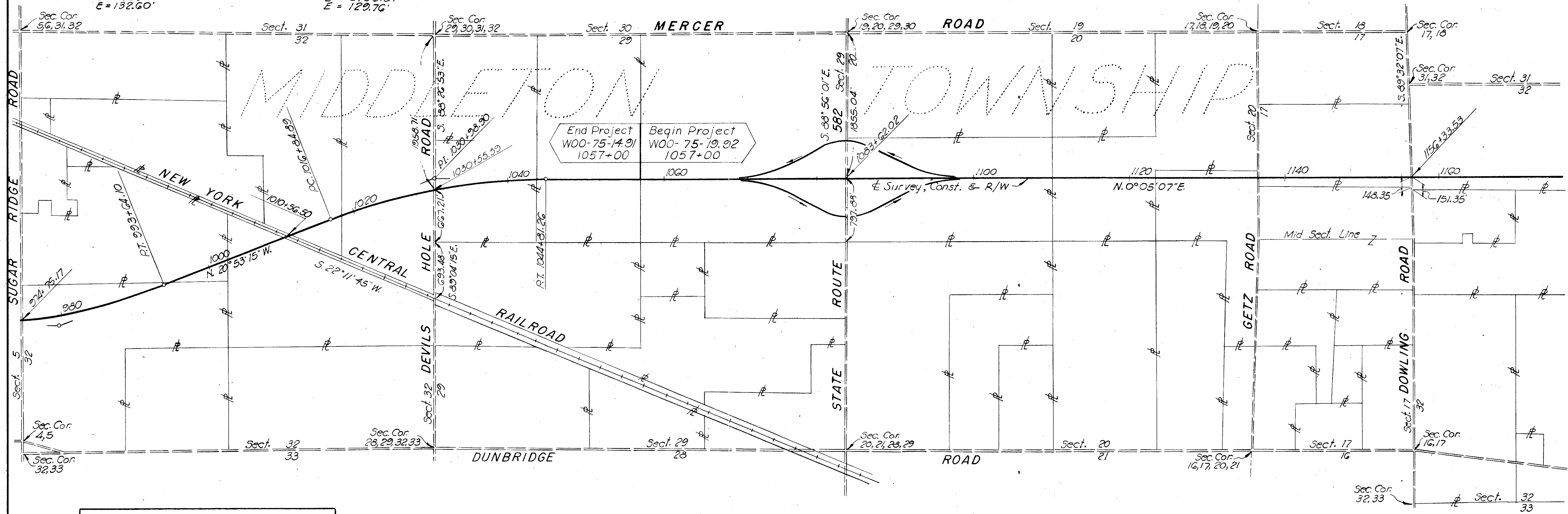
Received \_\_\_\_\_ 1964  
 Recorded March 11, 1965  
 Book 12 Page 59  
 \_\_\_\_\_ County Recorder

FED. RD. DIVISION	STATE	PROJECT
2	OHIO	1-75-6(16)179

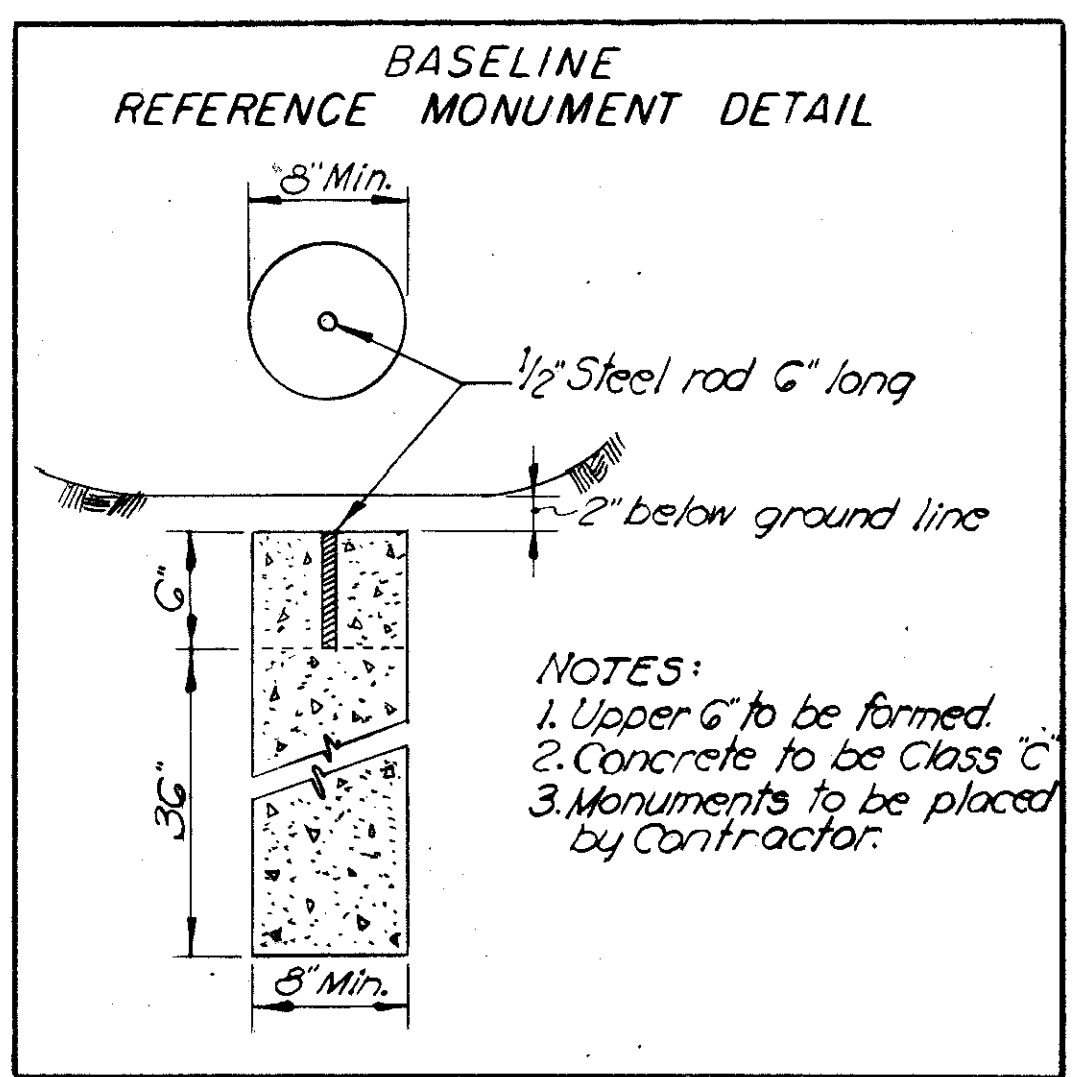
W00-75-14.91  
 RIGHT OF WAY PLAN  
 LIMITED ACCESS  
 CENTERLINE SURVEY PLAT  
 SHEET 2 OF 2

**CURVE DATA**  
 P.I. 979+67.26  
 $\Delta = 21^\circ 11' 52''$  Lt.  
 $D = 0^\circ 45'$   
 $R = 7639.44'$   
 $T = 1429.53'$   
 $L = 2826.37'$   
 $E = 132.60'$

**CURVE DATA**  
 P.I. 1030+98.90  
 $\Delta = 20^\circ 53' 22''$  Rt.  
 $D = 0^\circ 45'$   
 $R = 7639.44'$   
 $T = 1414.01'$   
 $L = 2796.37'$   
 $E = 129.76'$



End Project W00-75-14.91 1057+00  
 Begin Project W00-75-19.92 1057+00




This improvement has been declared a Limited Access Highway from Station 773+99.26 to Station 790+00.00 and from Station 792+53.22 to Sta. 1057+00 by action of the Director of Highways and recorded in Volume \_\_\_\_\_ Page \_\_\_\_\_, of the Director's Journal pursuant to law.

I Hereby Certify that this is a true delineation of a Survey made for the Ohio Department of Highways in 1964.

by: Louis Byersmith, Jr. Date July 18, 1964  
 Charles L. Barber & Associates

SIGNED Thomas M. Major  
 DIVISION DEPUTY DIRECTOR

DATE Feb. 25, 1965





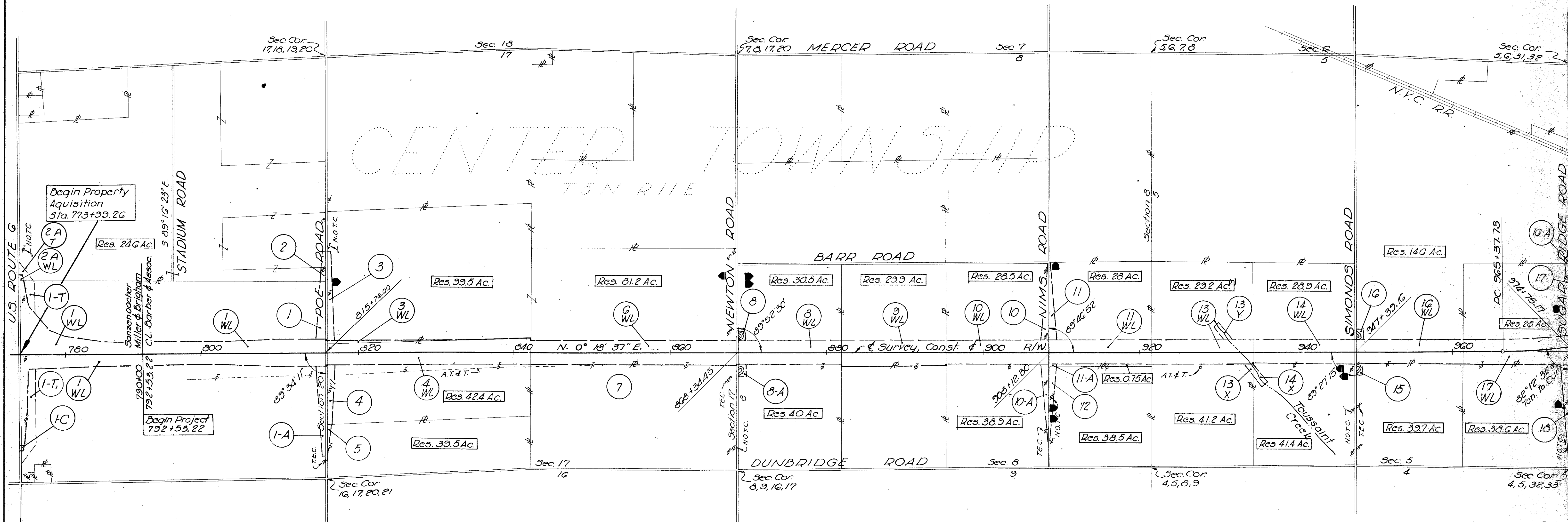
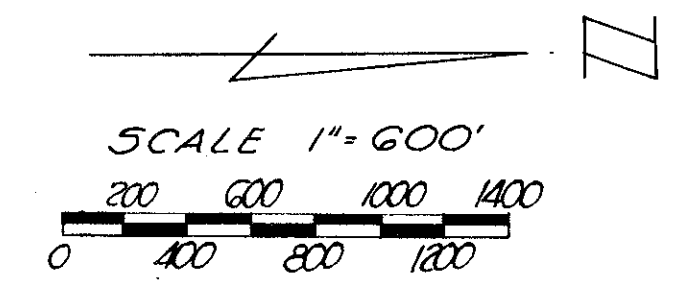
Scan made July 1997

FOR ANY QUESTIONS PLEASE CONTACT ODOT DISTRICT 2 REAL ESTATE AT 419-353-8131

FED. RD. DIVISION	STATE	PROJECT	
2	OHIO	1-75-6(16)179	

WOO-75-14.91  
RIGHT OF WAY PLAN  
LIMITED ACCESS

# PROPERTY MAP FOR RELOCATION



### UTILITIES

- American Telephone & Telegraph Co. - Telephone
- Toledo Edison Co. - Power
- Northern Ohio Telephone Co. - Telephone
- New York Central Railroad Communication - Telephone

REV.	DATE	DESCRIPTION
1	7-29-66	Deleted Par. 1-D, 1-E, 1-F, 1-G
COMPLETION DATE: Sept. 1, 1964		

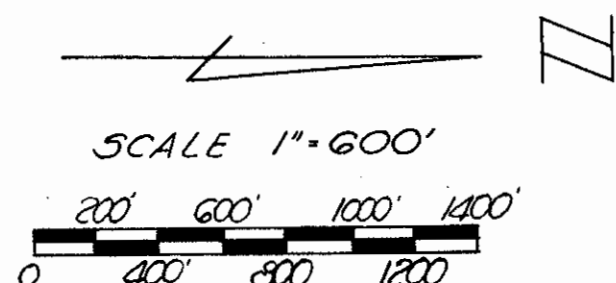
FED. RD. DIVISION	STATE	PROJECT
2	OHIO	1-75-6(16)179

163  
182

WOO-75-14.91  
RIGHT OF WAY PLAN  
LIMITED ACCESS

4  
24

# PROPERTY MAP FOR RELOCATION



### CURVE DATA

PI. 979+67.26  
Δ = 21°11'52" Lt  
D = 0°45'  
R = 7639.44'  
T = 1429.53'  
L = 2826.37'  
E = 132.60'

### CURVE DATA

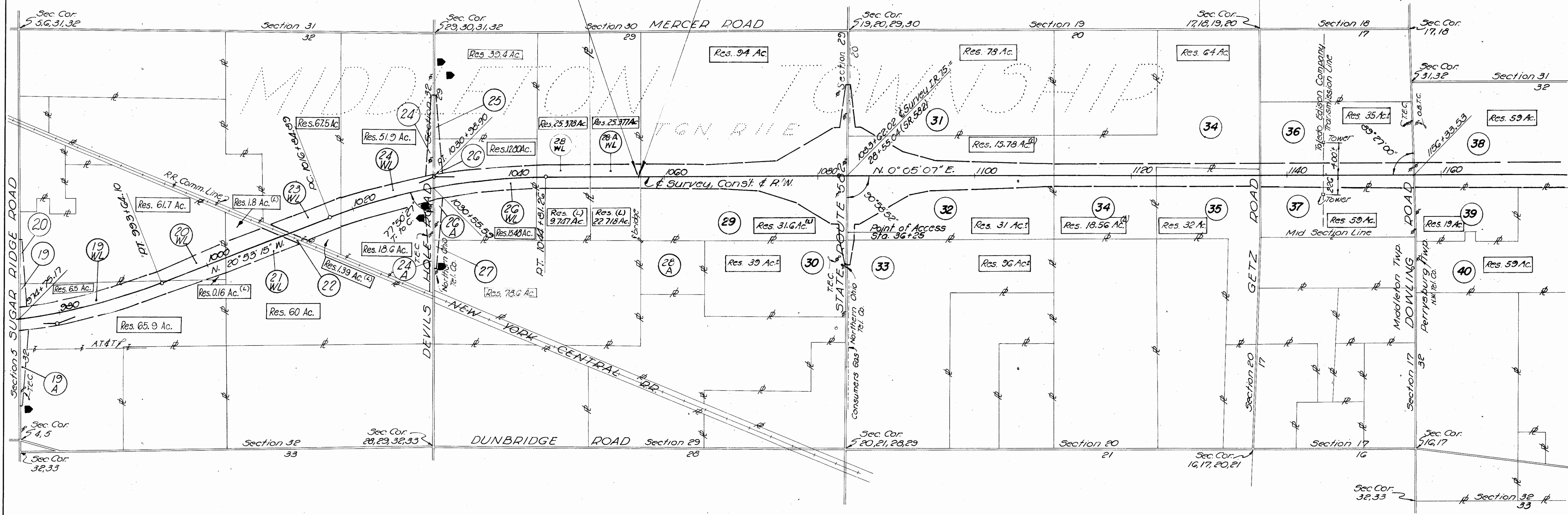
PI. 1030+98.90  
Δ = 20°53'22" Rt  
D = 0°45'  
R = 7639.44'  
T = 1414.01'  
L = 2796.37'  
E = 129.76'

End Property Acquisition (WOO-75-14.91)  
Sta. 1057+22

Begin Property Acquisition (WOO-75-19.92)  
Sta. 1057+22

End Project WOO-75-14.91  
Sta. 1057+00

Begin Project WOO-75-19.92  
Sta. 1057+00



**LEGEND**  
 Limited Access Right of Way  
 Land-locked Parcel  
 Residence or Barn

2	12-22-63	Rev. Parcels 24 thru 27
1	6-15-63	Rev. Par. 28, Added Par. 28-A
REV. DATE	DESCRIPTION	
COMPLETION DATE: Sept. 1, 1964		



INTERSTATE ROUTE 75

SECTION 14.91

WOOD COUNTY, OHIO

TOTAL NUMBER OF OWNERS 29

FED. R. DIVISION	STATE	PROJECT
2	OHIO	1-75-6(16)179

164  
182

WOO-75-14.91  
RIGHT OF WAY PLAN  
LIMITED ACCESS

5  
24

# SUMMARY OF RIGHT OF WAY REQUIRED

AREAS DO NOT  
INCLUDE PRO

PARCEL NO.	OWNER	DEED RECORD		DEED AREA	TO BE ACQUIRED		RESIDUE ACRES		SHEET NO.	REMARKS	PARCEL NO.	OWNER	DEED RECORD		DEED AREA	TO BE ACQUIRED		RESIDUE ACRES		SHEET NO.	REMARKS	
		BOOK	PAGE		LAND ACRES	BLDGS.	LEFT	RIGHT					BOOK	PAGE		LAND ACRES	BLDGS.	LEFT	RIGHT			
											19-WL	Henry J. & Howard Eckel	366	163	89.43*	14.49		6.5	65.9	13		
											19	do				0.395				20		
											19-A	do				0.78				20		
											19-WA	do				0.20				20		
2A-T	State of Ohio				0.83				16													
2	State of Ohio	413	129	246.40*	0.260		245.52		18	For Use of Bowling Green State Univ.												
2-A-WL	do				0.180				16		20-WL	Doris M. Nelson	379	157	68.52*	5.86		61.7	0.16(L)	13		
3-WL	Robert L. Fearnside, et al	272	509	102.33	0.882		99.5	0	7, 8		20	do				0.303				20		
3	do				1.164	Yes			18	2 Sty. Fr. Hse., Shed												
3-T	do				0.94				18		21-WL	Marguerite Harris	393	3	68.46	6.63		1.8 (L)	60	13, 14		
4-WL	Albert J. & Mildred A. Koppenhafer	364	663	62.32	18.33		0	42.4	7, 8		22	New York Central Railroad								14, 23, 24		
4	do				0.929	Yes			18	Corn Crib												
4-T	do				0.67				18													
5	J. Willard & Almyria Bailey	265	565	40	0.191			39.5	18													
5-T	do				0.34				18													
6-WL	Robert L. Fearnside, et al.	402	414	100	18.56		81.2	0	8, 9		23-WL	Anna M. & Frederick E. Vetter Jr.	338	1	75	6.16		67.5	1.39(L)	14		
7	Katherine Haswell et al.	384	294	80					9	No Prop. Req'd.	24-WL	Emma Morris	393	11	83.88*	9.64		51.9	18.6	14		
8-WL	Toledo Trust Co.	407	130	80	8.91		30.5	40	9		24	do				0.937				21		
8	do				0.197				22		24-A	do				1.106	Yes			21	2 Sty. Fr. Res.	
8-A	do				0.237				22		24A-WA	do				0.17				21	WA to remove Res & Build Drive	
9-WL	Lester L. & Emma L. Morris	255	79	40	10.09		29.91	0	9, 10		25	Joseph & Gertrude Carpenter	338	602	40	0.220		39.4		21		
10-WL	Harvey J. & Minnie K. Kazmaier	226	455	80	9.50		28.5	38.9	10		26-WL	Arthur W. Carpenter	338	604	40	9.16		12.80	15.48	14, 15	Total, calc. Garage 39.564 Ac.	
10	do				0.770				19		26	do				0.582				14, 21		
10-A	do				0.805				19		26-WA	do				0.15				21	WA to build drive	
11-WL	Lester L. & Emma L. Morris	255	79	40	9.45		28	0.75(L)	11		26A-WA	do				0.15				21	WA to build drive	
11	do				0.786				19		27	Ellsworth & Lois Harbour	386	535	79*	0.173		78.6		21		
11-A	do				0.041				19		28-WL	Dorothy Carpenter	431	432	40	4.875		25.378	9.747(L)	15		
12	Katherine Haswell et al.	384	294	40	0.785	Yes		38.5	19	2 Sty. Fr. Res.	28-AWL	Charles & Gennell A. Carpenter	429 431	795 436	52.97	4.875		25.377	22.718(L)	15		
12-WA	do				0.05				19		1-WL	The Bowling Green University Housing Commission	395	624		33.784		61.205	123.799	6, 7, 16		
12-1WA	do				0.04				19		1	do	393	396		1.279				18		
13-WL	Katherine Haswell et al.	261	269	80	9.58		29.2(L)	41.2	11		1-A	do	398	385		1.574				18		
13-X	do				0.24				11, 22				405	229								
13-Y	do				0.54				11, 22													
14-WL	The A.B. Caple Co.	278	272	80	9.52		28.9	41.4	11, 12		1-C	do				0.009				16		
14-X	do				0.50				11, 22													
15	William C. Buchman, L.E. & John Buchman, Remainderman	392	439	40	0.205			39.7	12, 22													
16-WL	Harry R. Bamford	252	296	156*	9.07		146	0	12		1-T	do				0.77	Yes			16	2 Sty Fr. Res. Fr. Barn Silo & Corn Crib	
16	do				0.188				12, 22		1-T1	do				2.48				16	Small Shed	
16-A	do				0.026				20													
17-WL	Theresa Pfeiffer	416	210	40.36*	10.35		28	0	12													
17	do				1.04				20													
17-WA	do				0.21				20													
18	James H. & Maxine Buchman	388	97	40.37*	1.02	Yes		38.6	12, 20	1 Sty. Fr. Hse.												
18-WA	do				0.15				20													

FENCE, TYPE 47, WOVEN WIRE			
STATION		Sheet No.	Lin. Feet
FROM	TO		
792+53	795+00	6	494'
795+00	825+00	7	5933'
825+00	855+00	8	6002'
855+00	885+00	9	6004'
885+00	915+00	10	5946'
915+00	945+00	11	6002'
945+00	975+00	12	5949'
975+00	990+00	13	2984'
1020+00	1035+00	14	3013'
1035+00	1065+00	15	4414'
TOTAL "I"			46,741'
990+00	1005+00	13	3000'
1005+00	1020+00	14	3677'
TOTAL "IG"			6677'

5	7-29-66	Deleted 1-D, 1-E, 1-F, 1-G, Rev. Fence Quan.
4	12-23-65	Rev. Par. 24, 26, add Par. 25, 26, 27
3	6-15-65	Rev. Par. 28, Added Par. 28-A
2	3-30-65	Revised Owners Names
1	3-30-65	Corrected Areas Par. 1, 11, 14, 17, 18
REV. DATE	DESCRIPTION	
COMPLETION DATE: Sept. 1, 1964		

CHARLES L. BARBER & ASSOCIATES  
CONSULTING ENGINEERS  
TOLEDO, OHIO

## R/W SUMMARY

DESIGNED	DRAWN	TRACED	CHECKED	REVIEWED	DATE	REVISED
L.A.B.	G.S.	G.S.	L.A.B.			

(L) Denotes residual lands that are landlocked.  
(\*) Denotes tax map acreage.

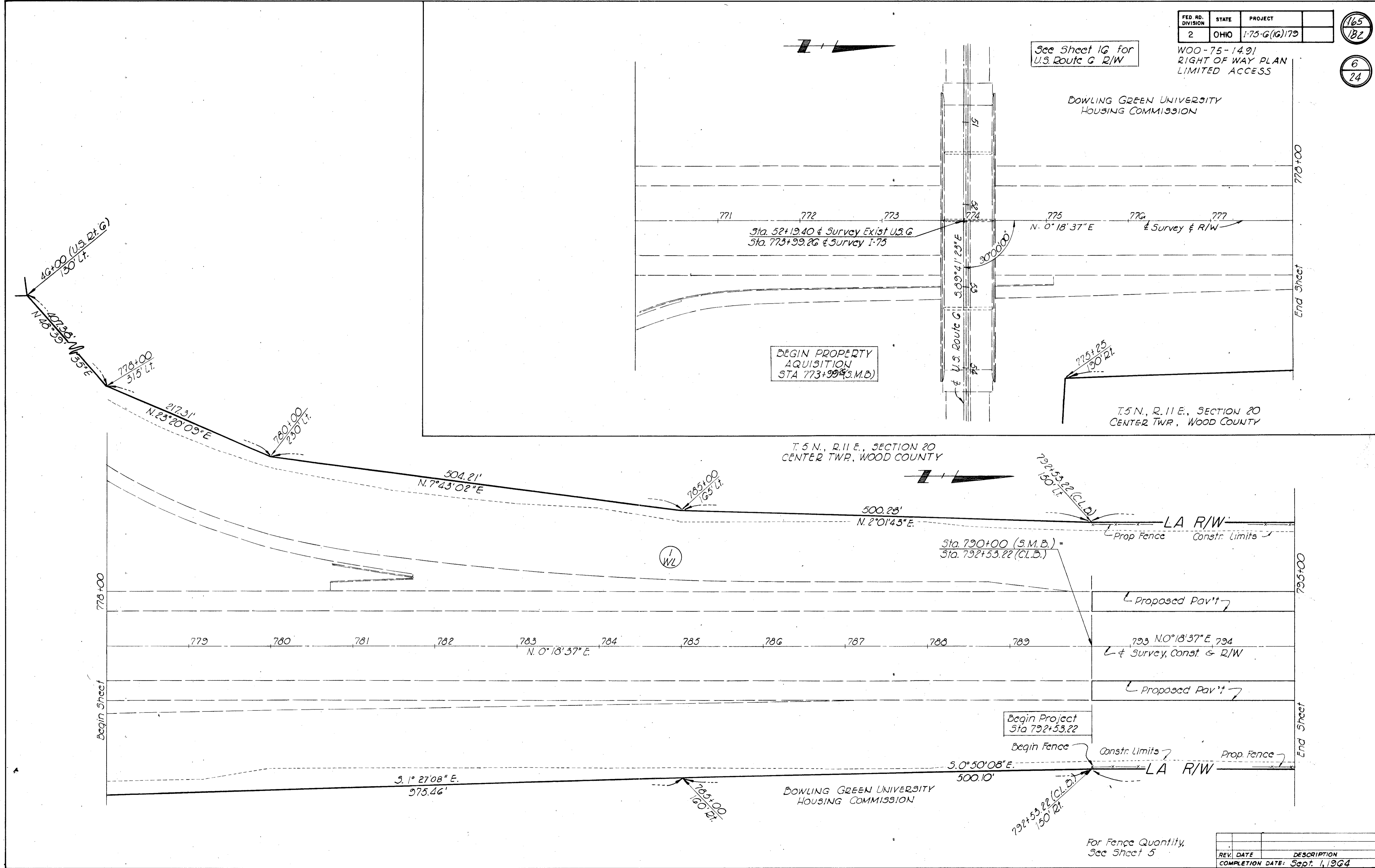


FED. RD. DIVISION	STATE	PROJECT
2	OHIO	1-75-G(16)179

165  
182

WOO-75-14.91  
RIGHT OF WAY PLAN  
LIMITED ACCESS

6  
24



See Sheet 1G for  
U.S. Route G R/W

BEGIN PROPERTY  
ACQUISITION  
STA 773+99.26 (S.M.B.)

T. 5 N., R. 11 E., SECTION 20  
CENTER TWP., WOOD COUNTY

T. 5 N., R. 11 E., SECTION 20  
CENTER TWP., WOOD COUNTY

Sta. 790+00 (S.M.B.) =  
Sta. 792+53.22 (C.L.B.)

Begin Project  
Sta 792+53.22

BOWLING GREEN UNIVERSITY  
HOUSING COMMISSION

For Fence Quantity,  
See Sheet 5

REV. DATE	DESCRIPTION
COMPLETION DATE: Sept. 1, 1964	

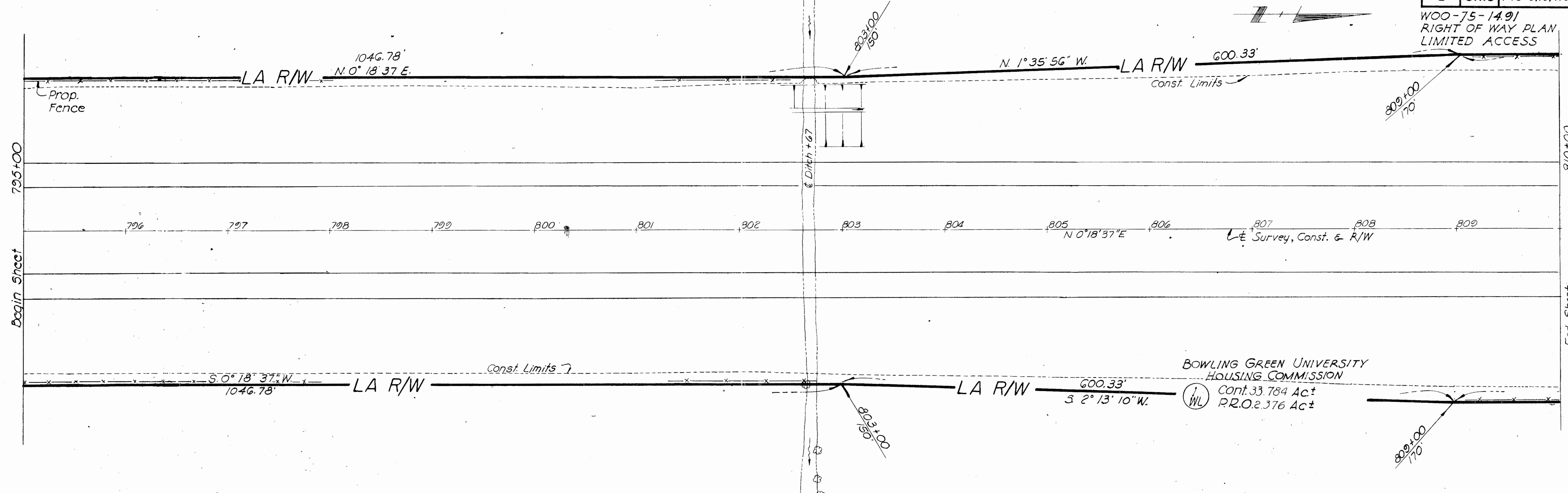
T. 5 N., R. 11 E., SECTION 20  
CENTER TWP., WOOD COUNTY

FED. RD. DIVISION	STATE	PROJECT
2	OHIO	1-75-6(16)179

166  
182

7  
24

WOO-75-14.91  
RIGHT OF WAY PLAN  
LIMITED ACCESS

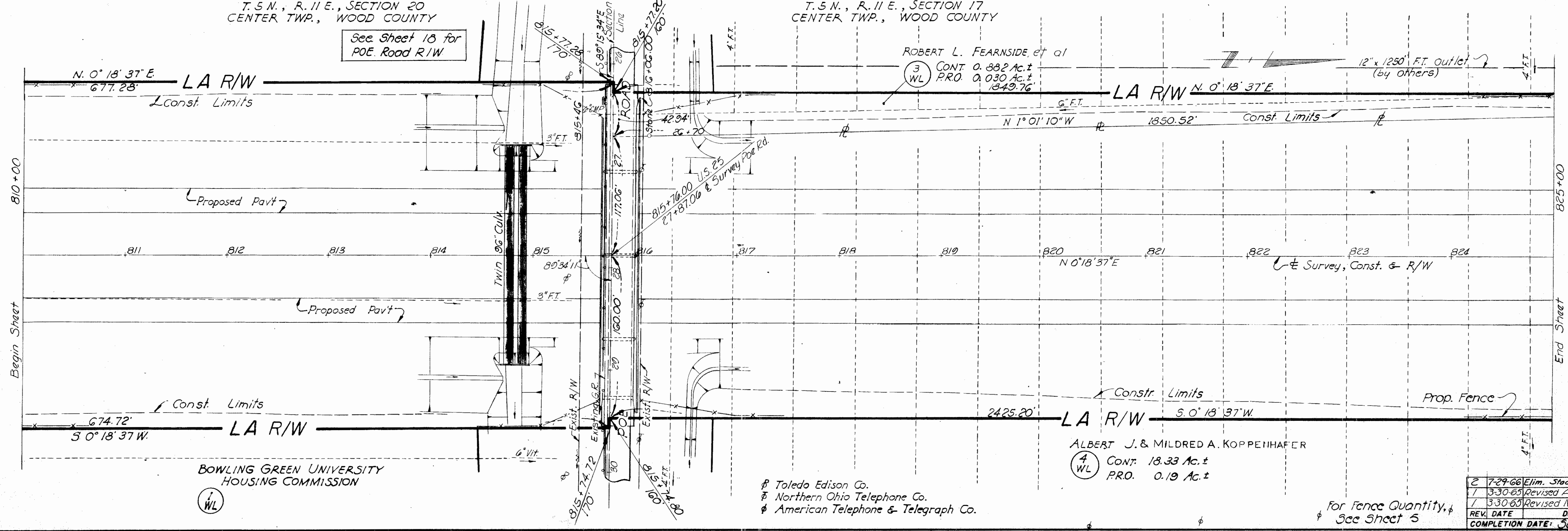


T. 5 N., R. 11 E., SECTION 20  
CENTER TWP., WOOD COUNTY

T. 5 N., R. 11 E., SECTION 17  
CENTER TWP., WOOD COUNTY

See Sheet 18 for  
POE. Road R/W

ROBERT L. FEARNSIDE et al  
3 WL CONT. 0.882 Ac.±  
PRO. 0.030 Ac.±  
1349.76'



BOWLING GREEN UNIVERSITY  
HOUSING COMMISSION

ALBERT J. & MILDRED A. KOPPENHAFFER  
4 WL CONT. 18.33 Ac.±  
PRO. 0.19 Ac.±

- ⊕ Toledo Edison Co.
- ⊕ Northern Ohio Telephone Co.
- ⊕ American Telephone & Telegraph Co.

REV. DATE	DESCRIPTION
7-29-66	Elim. Stadium Rd Structure
1-3-30-65	Revised Area on 1-WL
1-3-30-65	Revised Name on 4-WL
COMPLETION DATE: Sept. 1, 1964	

For Fence Quantity,  
See Sheet 5

RIGHT-OF-WAY 795+00 - 825+00

T. 5 N., R. 11 E., SECTION 17  
CENTER TWP., WOOD COUNTY

FED. RD. DIVISION	STATE	PROJECT
2	OHIO	1-75-6(16)179

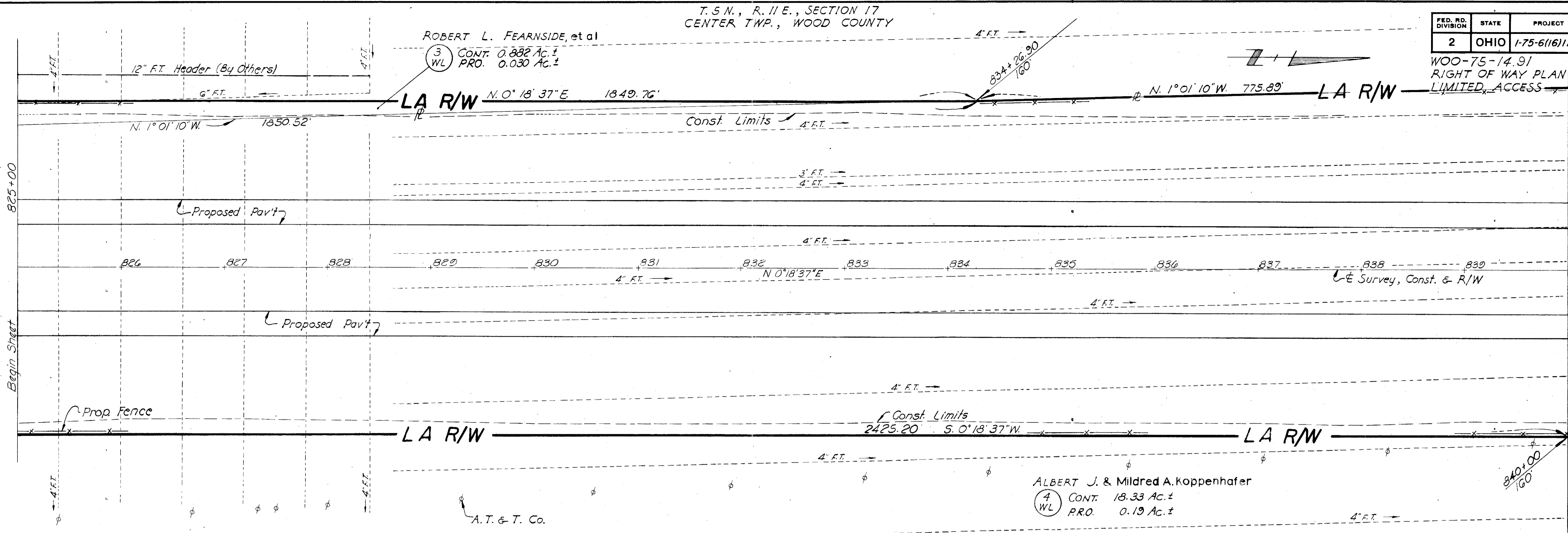
167  
182

8  
24

WOO-75-14.91  
RIGHT OF WAY PLAN  
LIMITED ACCESS

ROBERT L. FEARNside, et al

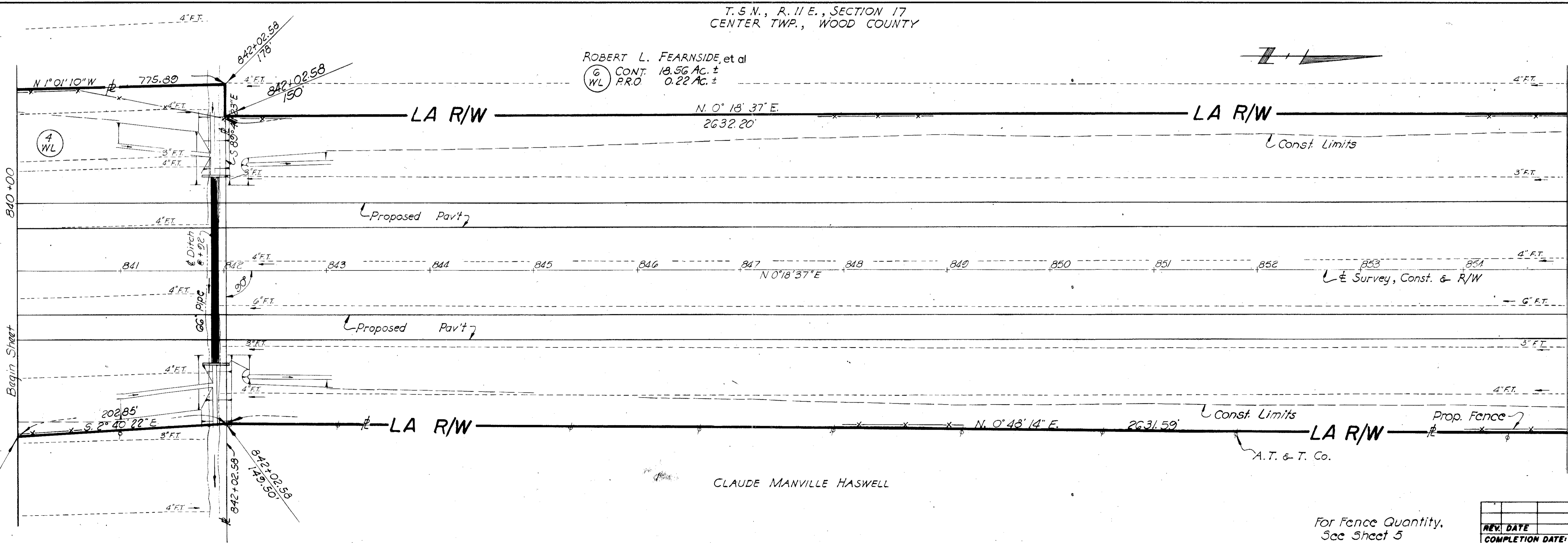
3  
WL CONT. 0.882 Ac. ±  
PRO. 0.030 Ac. ±



T. 5 N., R. 11 E., SECTION 17  
CENTER TWP., WOOD COUNTY

ROBERT L. FEARNside, et al

6  
WL CONT. 18.56 Ac. ±  
PRO. 0.22 Ac. ±



For Fence Quantity,  
See Sheet 5

REV.	DATE	DESCRIPTION
COMPLETION DATE:		Sept. 1, 1964

RIGHT-OF-WAY 825+00 - 855+00



T.5 N., R.11 E., SECTION 17  
CENTER TWP., WOOD COUNTY

FED. RD. DIVISION	STATE	PROJECT
2	OHIO	1-75-6(16)179

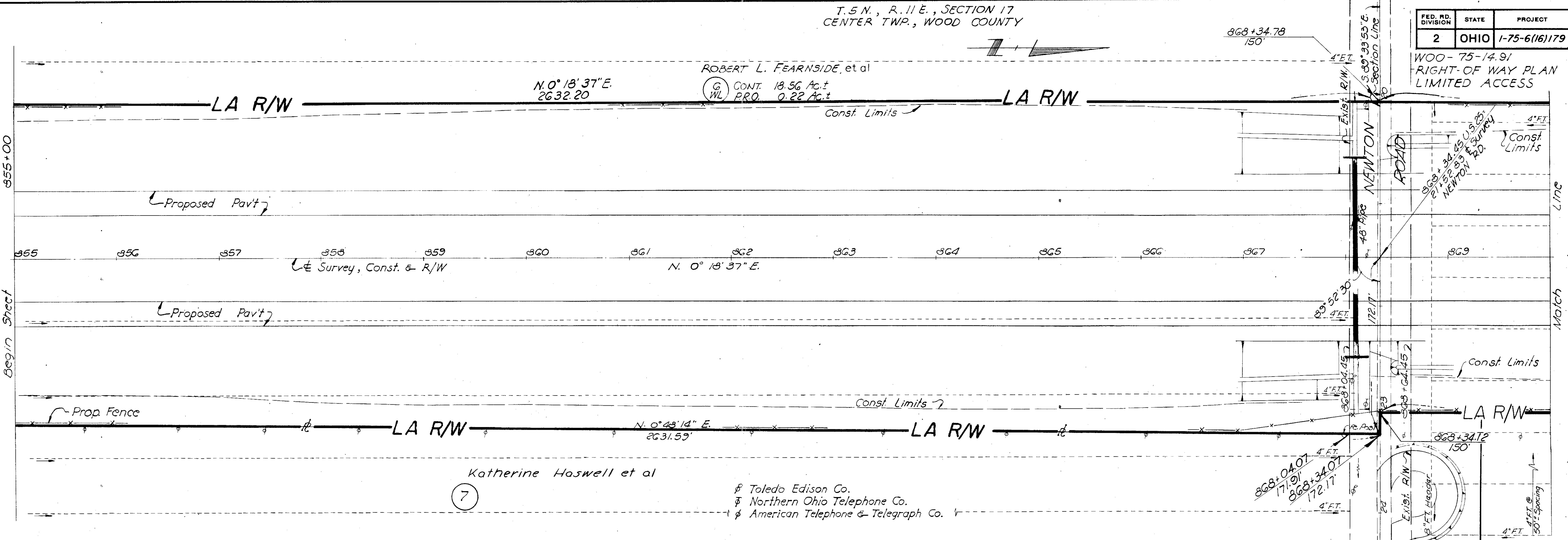
168  
182  
9  
24

WOO-75-14.91  
RIGHT-OF-WAY PLAN  
LIMITED ACCESS

ROBERT L. FEARNSIDE, et al

(G) CONT. 18.56 Ac.±  
WL PRO. 0.22 Ac.±

868+34.78  
150'



T.5 N., R.11 E., SECTION 8  
CENTER TWP., WOOD COUNTY

1323.22' N. 0° 18' 37" E.

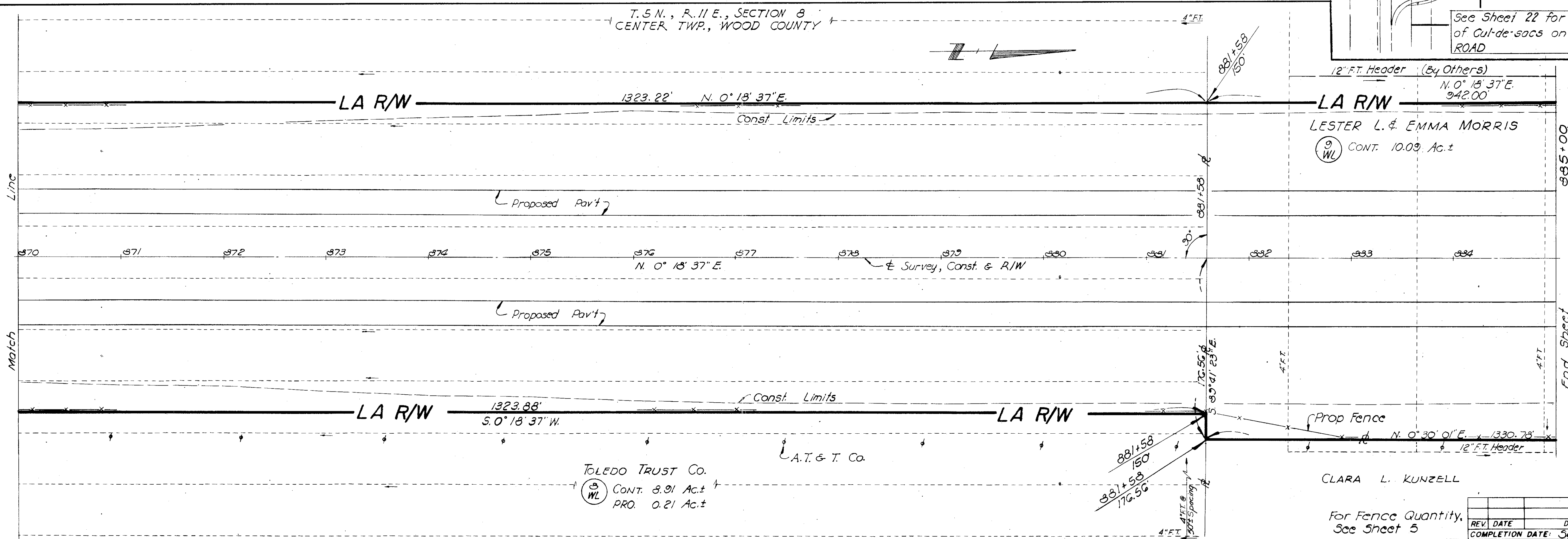
Const. Limits

12' FT. Header (By Others)

N. 0° 18' 37" E. 942.00'

LESTER L. & EMMA MORRIS

(G) CONT. 10.09 Ac.±  
WL



TOLEDO TRUST CO.  
(G) CONT. 8.91 Ac.±  
WL PRO. 0.21 Ac.±

A.T. & T. Co.

CLARA L. KUNZELL

For Fence Quantity,  
See Sheet 5

REV.	DATE	DESCRIPTION
COMPLETION DATE:		Sept. 1, 1964

RIGHT-OF-WAY 855+00 - 885+00

FED. RD. DIVISION	STATE	PROJECT
2	OHIO	1-75-6(16)179

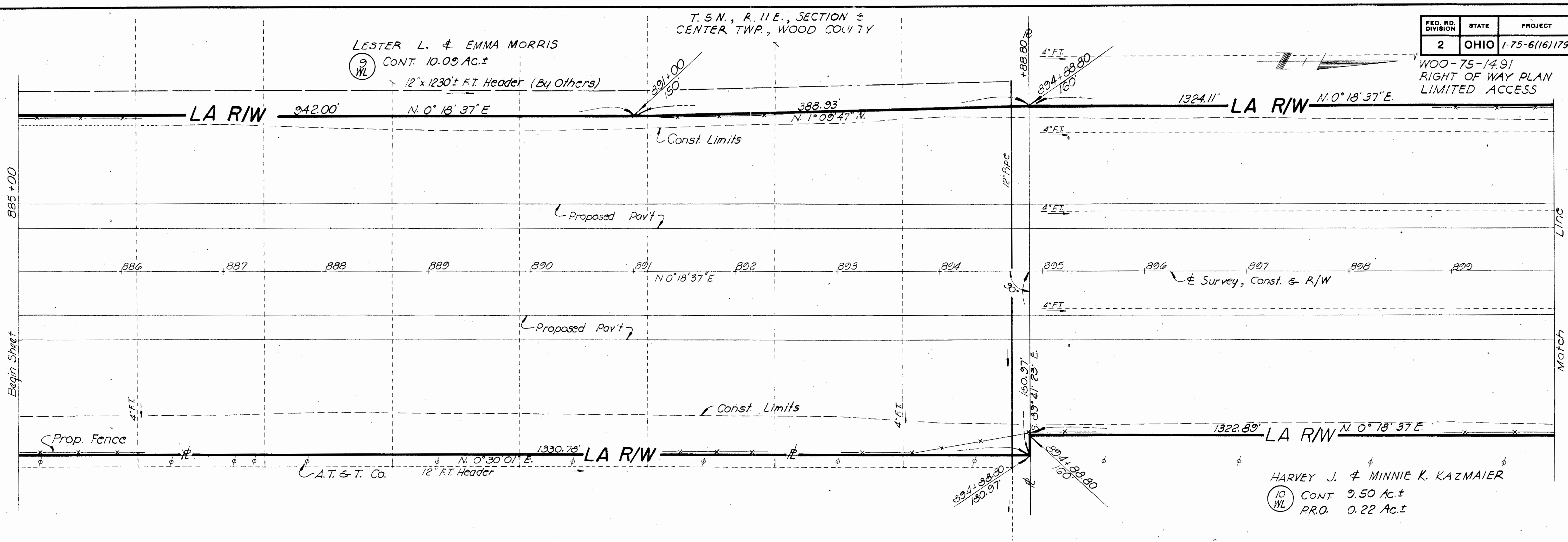
169  
182  
10  
24

T. 5 N., R. 11 E., SECTION 3  
CENTER TWP., WOOD COUNTY

LESTER L. & EMMA MORRIS

(9) WL CONT. 10.09 AC.±

12"x1230± FT. Header (By Others)



T. 5 N., R. 11 E., SECTION 3  
CENTER TWP., WOOD COUNTY

HARVEY J. & MINNIE K. KAZMAIER

(10) WL CONT. 9.50 AC.±

P.R.O. 0.22 AC.±

LA R/W N. 0° 18' 37" E 1324.11'

Const. Limits

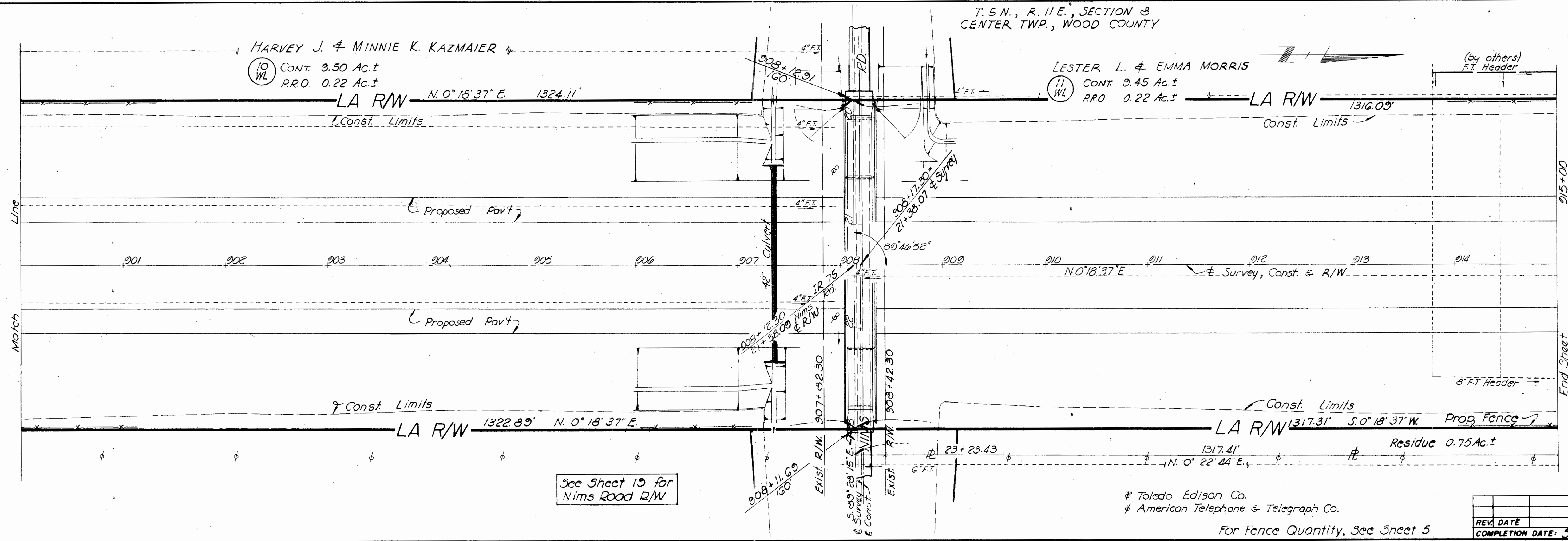
LESTER L. & EMMA MORRIS

(11) WL CONT. 9.45 AC.±

P.R.O. 0.22 AC.±

LA R/W 1316.09'

Const. Limits





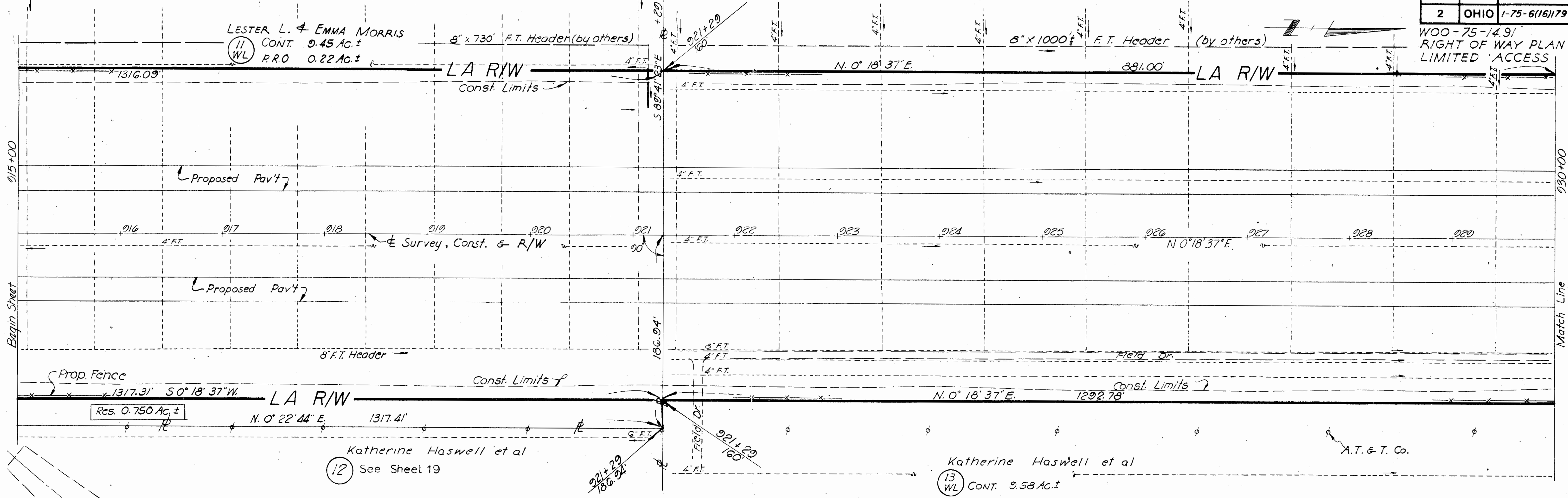
T.5 N., R.11 E., SECTION 8  
CENTER TWP., WOOD COUNTY

T.5 N., R.11 E., SECTION 5  
CENTER TWP., WOOD COUNTY


FED. RD. DIVISION	STATE	PROJECT
2	OHIO	1-75-6(16)/79

(170)  
(182)  
(11)  
(24)

WOO-75-14.9'  
RIGHT OF WAY PLAN  
LIMITED ACCESS



T.5 N., R.11 E., SECTION 5  
CENTER TWP., WOOD COUNTY



For Fence Quantity,  
See Sheet 5  
RIGHT-OF-WAY 915+00-945+00

REV. DATE	DESCRIPTION
COMPLETION DATE: 5 Oct. 1, 1964	

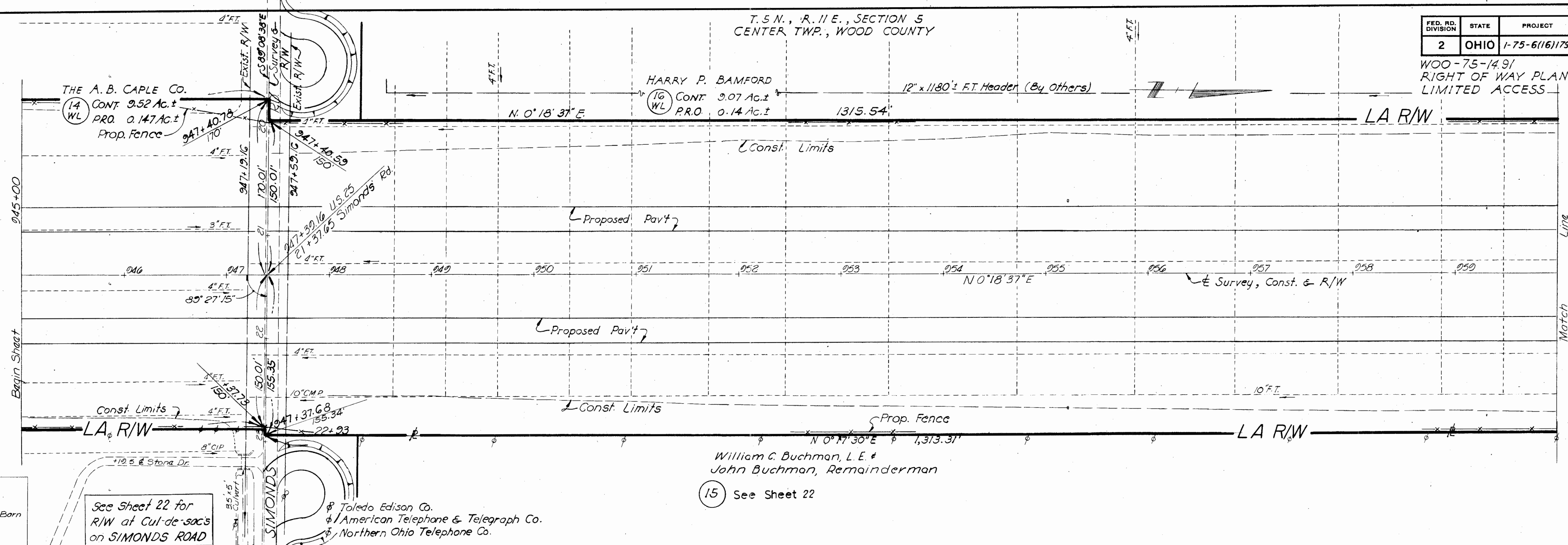
T. 5 N., R. 11 E., SECTION 5  
CENTER TWP., WOOD COUNTY

FED. RD. DIVISION	STATE	PROJECT
2	OHIO	1-75-6(16)179

171  
182

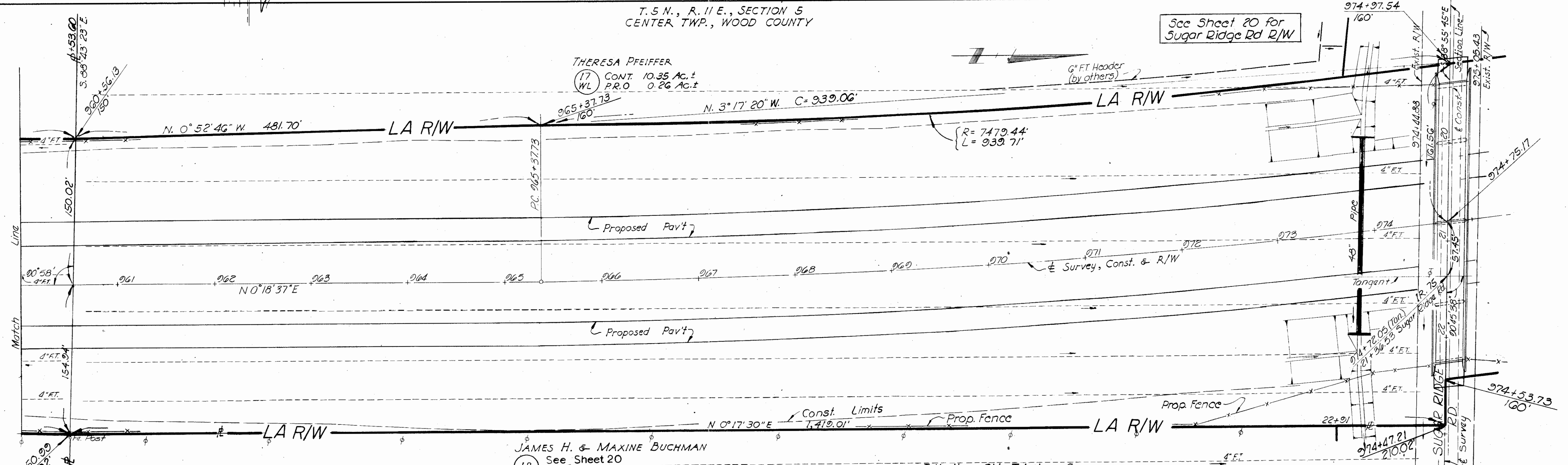
12  
24

WOO-75-149/  
RIGHT OF WAY PLAN  
LIMITED ACCESS



(15) See Sheet 22

T. 5 N., R. 11 E., SECTION 5  
CENTER TWP., WOOD COUNTY



(18) See Sheet 20

For Fence Quantity,  
See Sheet 3

REV. DATE	DESCRIPTION
COMPLETION DATE: 3 Oct. 1, 1964	

RIGHT-OF-WAY 945+00-975+00



Scanned July 1997

FED. RD. DIVISION	STATE	PROJECT
2	OHIO	1-75-6(16)179

172  
182  
13  
24

WOO-75-149/  
RIGHT OF WAY PLAN  
LIMITED ACCESS

**CURVE DATA**  
 PI 979+6726  
 $\Delta = 21^\circ 11' 52''$   
 $D = 0.45'$   
 $R = 7639.44'$   
 $T = 1489.53'$   
 $L = 2826.37'$   
 $E = 132.60'$

T. 6 N., R. 11 E., SECTION 32  
 MIDDLETON TWP., WOOD COUNTY

$\Delta = 11^\circ 49' 23''$   
 $C = 1540.62'$  (N.  $12^\circ 47' 59''$  W)  
 $L = 1543.39'$   
 $R = 7479.44'$

$\Delta = 14^\circ 19' 40''$   
 $C = 1945.30'$  (S.  $13^\circ 43' 25''$  E.)  
 $L = 1950.38'$   
 $R = 7799.44'$

Henry J. & Howard Eckel  
 (19) WL CONT. 14.49 Ac.±  
 PRO. 0.44 Ac.±

T. 6 N., R. 11 E., SECTION 32  
 MIDDLETON TWP., WOOD COUNTY

$\Delta = 2^\circ 10' 34''$   
 $C = 284.05'$  (N.  $10^\circ 47' 58''$  W)  
 $L = 284.07'$   
 $R = 7479.44'$

DORIS M. NELSON  
 (20) WL CONT. 5.36 Ac.±

Henry J. & Howard Eckel  
 (19) WL CONT. 14.49 Ac.±  
 PRO. 0.44 Ac.±

MARGUERITE HARRIS  
 (21) WL CONT. 6.63 Ac.±

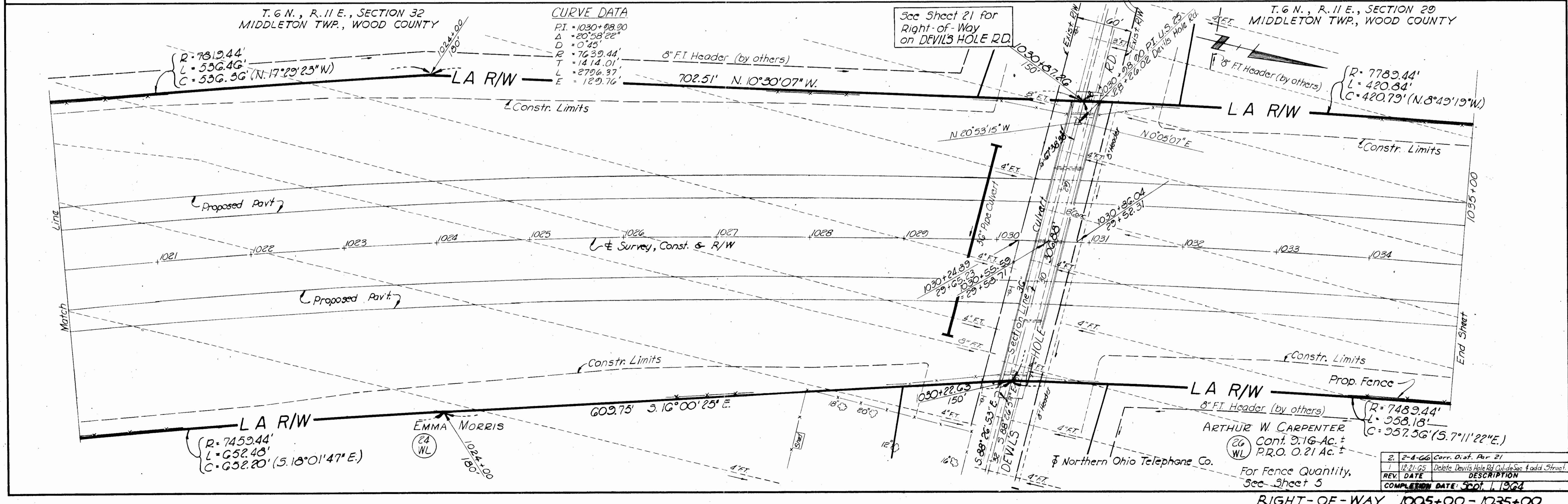
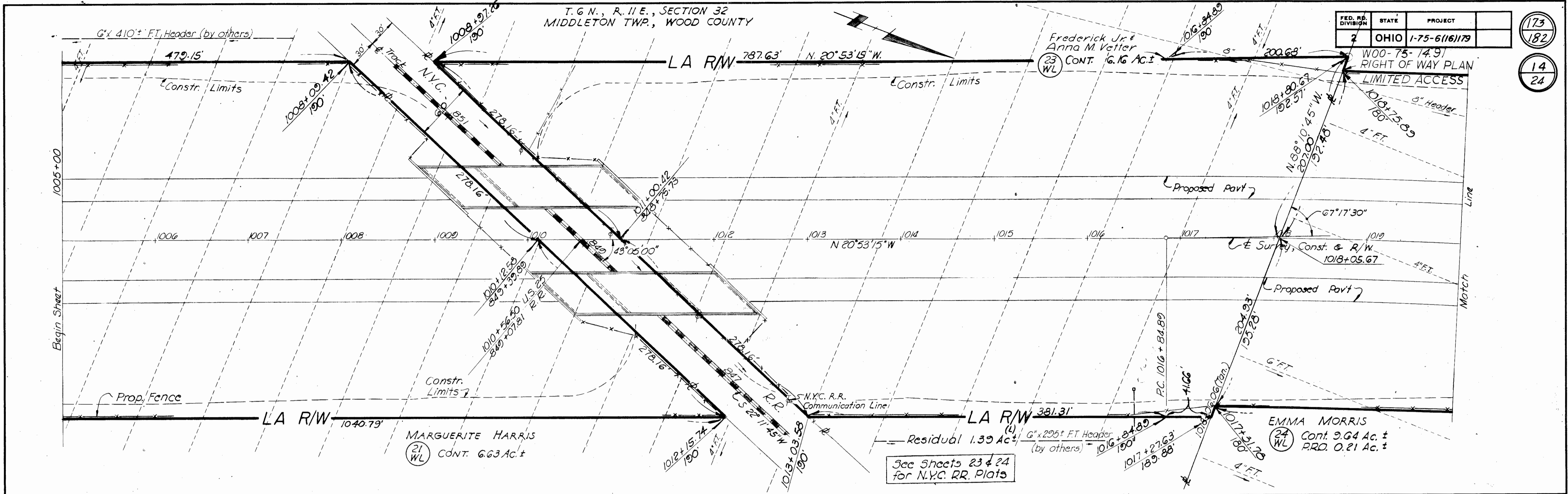
REV. DATE	DESCRIPTION
1 2-4-66	hand dist. corr. parcels color
COMPLETION DATE	Sept. 1, 1964

For Fence Quantity, See Sheet 5

RIGHT-OF-WAY 975+00 - 1005+00

FED. RD. DIVISION	STATE	PROJECT
2	OHIO	1-75-6(16)/179

173  
182  
14  
24

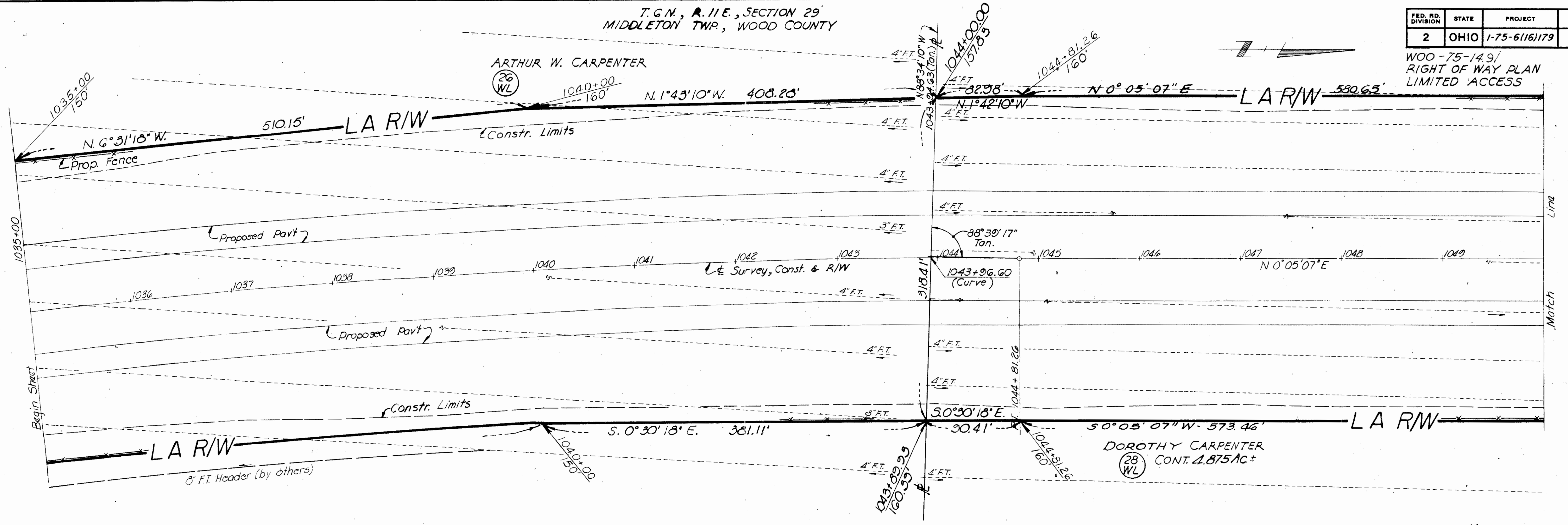




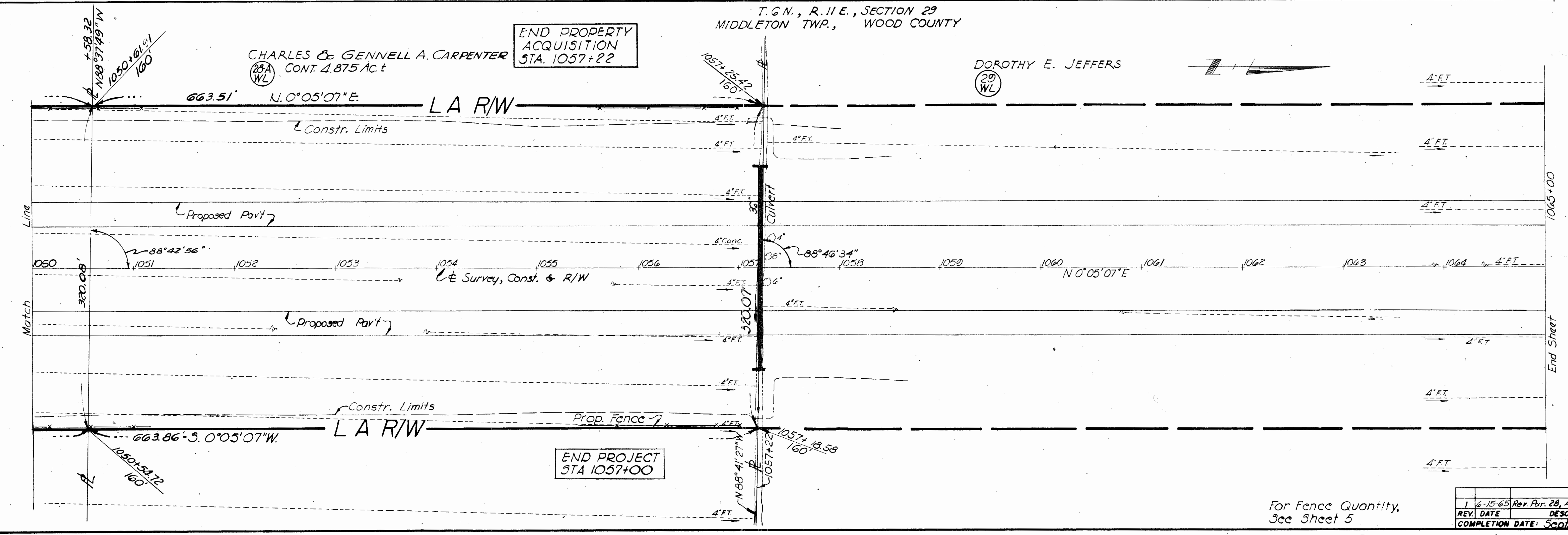
FED. RD. DIVISION	STATE	PROJECT
2	OHIO	1-75-6(16)179

174  
182  
15  
24

T.G.N., R.11 E., SECTION 29  
MIDDLETON TWP., WOOD COUNTY



T.G.N., R.11 E., SECTION 29  
MIDDLETON TWP., WOOD COUNTY



For Fence Quantity,  
See Sheet 5

REV.	DATE	DESCRIPTION
1	6-15-65	Rev. Par. 28, Added Par. 28-A
COMPLETION DATE: Sept. 1, 1964		

CENTER TWP, WOOD CO.  
SEC. 20 T5N R1E

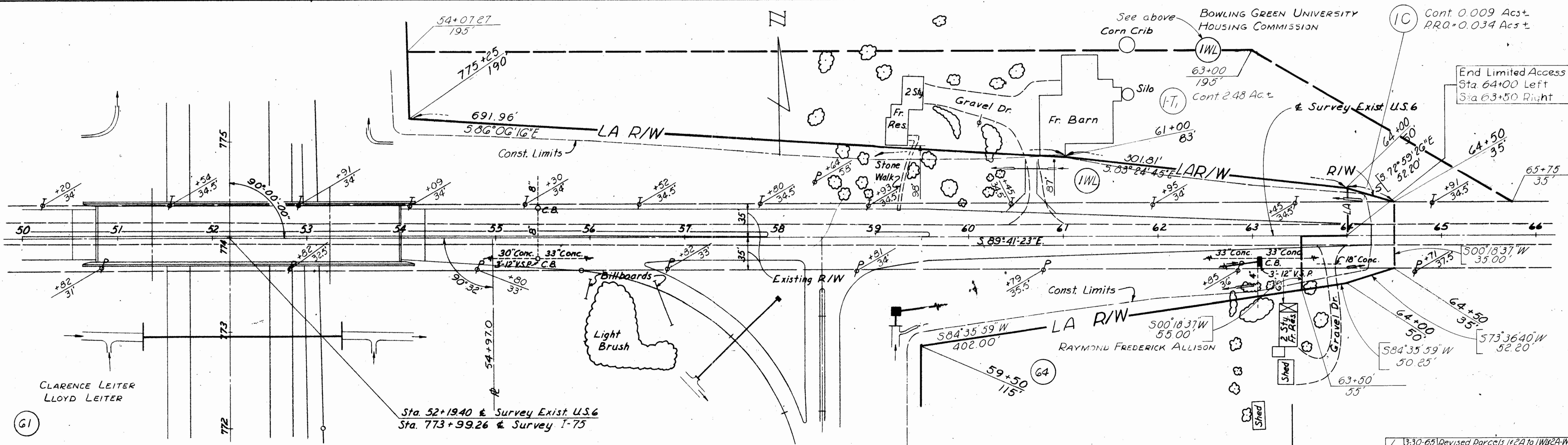
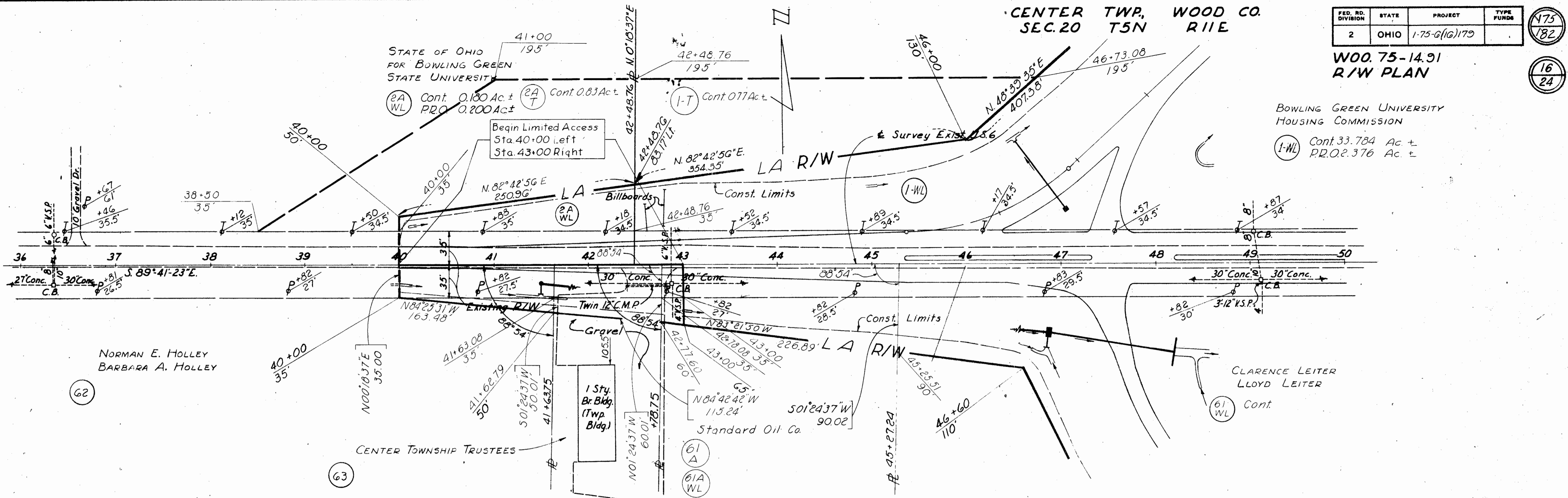
FED. RD. DIVISION	STATE	PROJECT	TYPE FUNDS
2	OHIO	1-75-G(16)179	

WOO. 75-14.91  
R/W PLAN

BOWLING GREEN UNIVERSITY HOUSING COMMISSION

1-WL Cont. 33.784 Ac. ±  
P.R.O. 2.376 Ac. ±

175  
182  
16  
24



CENTER TWP, WOOD CO.  
SEC. 20 T5N R1E

REV. DATE	DESCRIPTION
3-30-65	Revised Parcels 1C & 1-WL to 1-WL & 2A-WL
3-30-65	Added Parcels 1-T, 1-T, & 2A-T
3-30-65	Revised Parcel 1-C
COMPLETION DATE:	Sept. 1, 1964



T. 5 N., R. 11 E., SECTION 17  
CENTER TWP., WOOD COUNTY

FED. RD. DIVISION	STATE	PROJECT
2	OHIO	1-75-611/179

176  
182  
18  
24

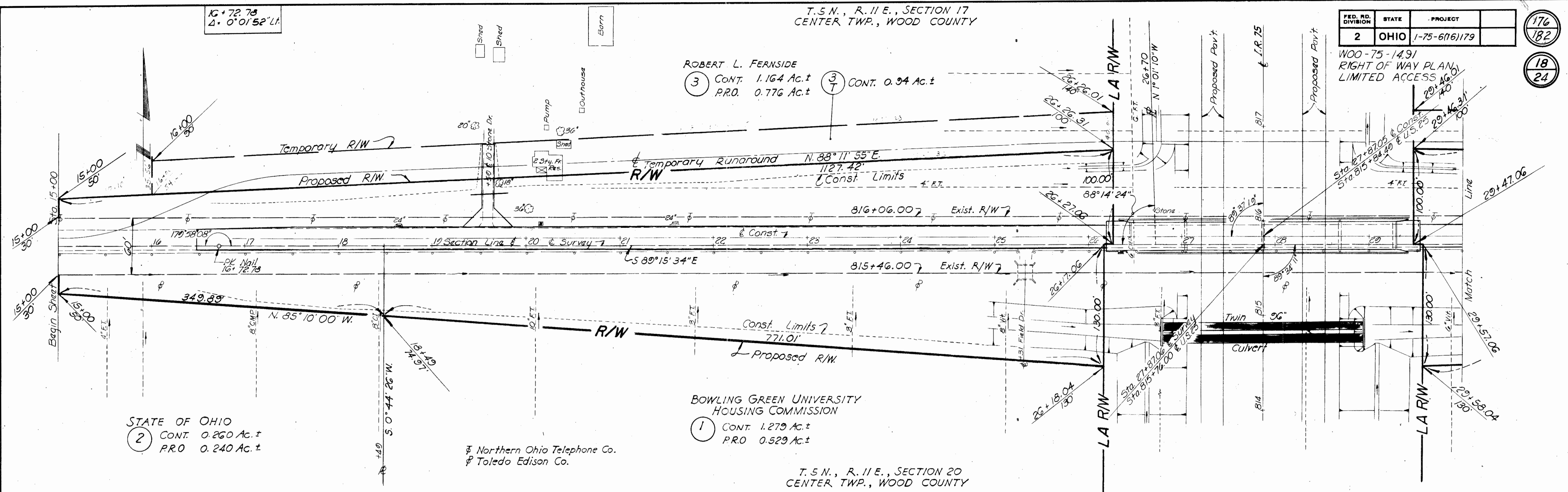
WOO-75-14.91  
RIGHT OF WAY PLAN  
LIMITED ACCESS

ROBERT L. FERNSIDE  
 (3) CONT. 1.164 Ac.±  
 P.R.O. 0.776 Ac.±  
 (7) CONT. 0.94 Ac.±

STATE OF OHIO  
 (2) CONT. 0.260 Ac.±  
 P.R.O. 0.240 Ac.±

BOWLING GREEN UNIVERSITY  
 HOUSING COMMISSION  
 (1) CONT. 1.279 Ac.±  
 P.R.O. 0.529 Ac.±

T. 5 N., R. 11 E., SECTION 20  
 CENTER TWP., WOOD COUNTY



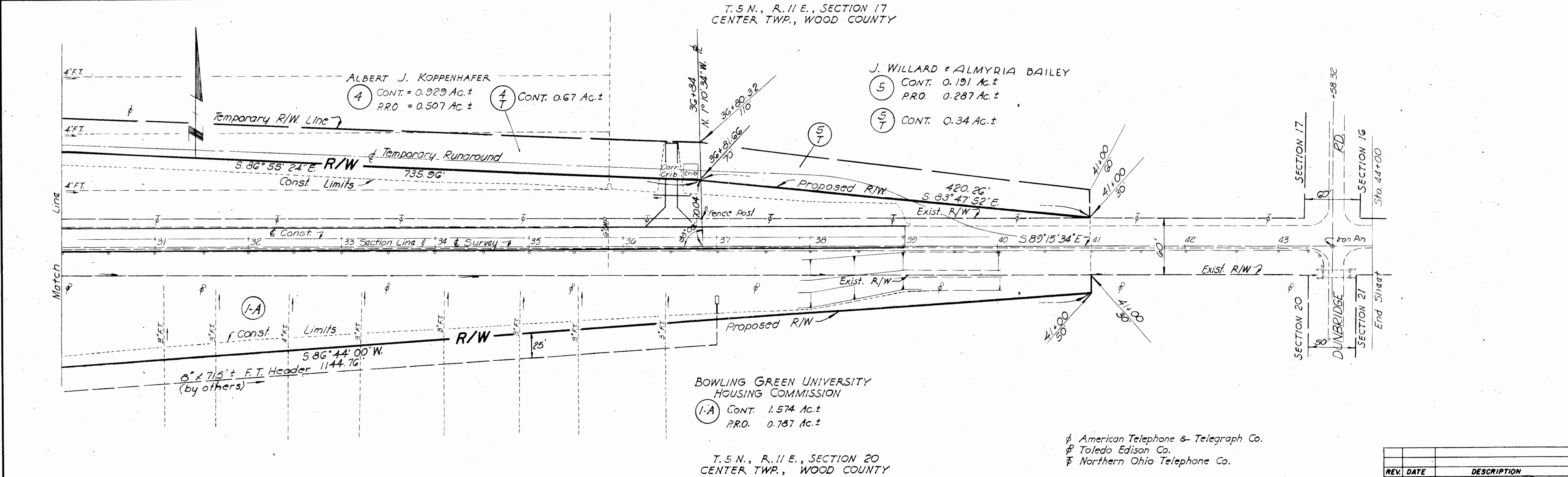
T. 5 N., R. 11 E., SECTION 17  
 CENTER TWP., WOOD COUNTY

J. WILLARD & ALMYRIA BAILEY  
 (5) CONT. 0.191 Ac.±  
 P.R.O. 0.287 Ac.±  
 (5) CONT. 0.34 Ac.±

ALBERT J. KOPPENHAFFER  
 (4) CONT. 0.929 Ac.±  
 P.R.O. 0.507 Ac.±  
 (4) CONT. 0.67 Ac.±

BOWLING GREEN UNIVERSITY  
 HOUSING COMMISSION  
 (1-A) CONT. 1.574 Ac.±  
 P.R.O. 0.787 Ac.±

T. 5 N., R. 11 E., SECTION 20  
 CENTER TWP., WOOD COUNTY



φ American Telephone & Telegraph Co.  
 φ Toledo Edison Co.  
 φ Northern Ohio Telephone Co.

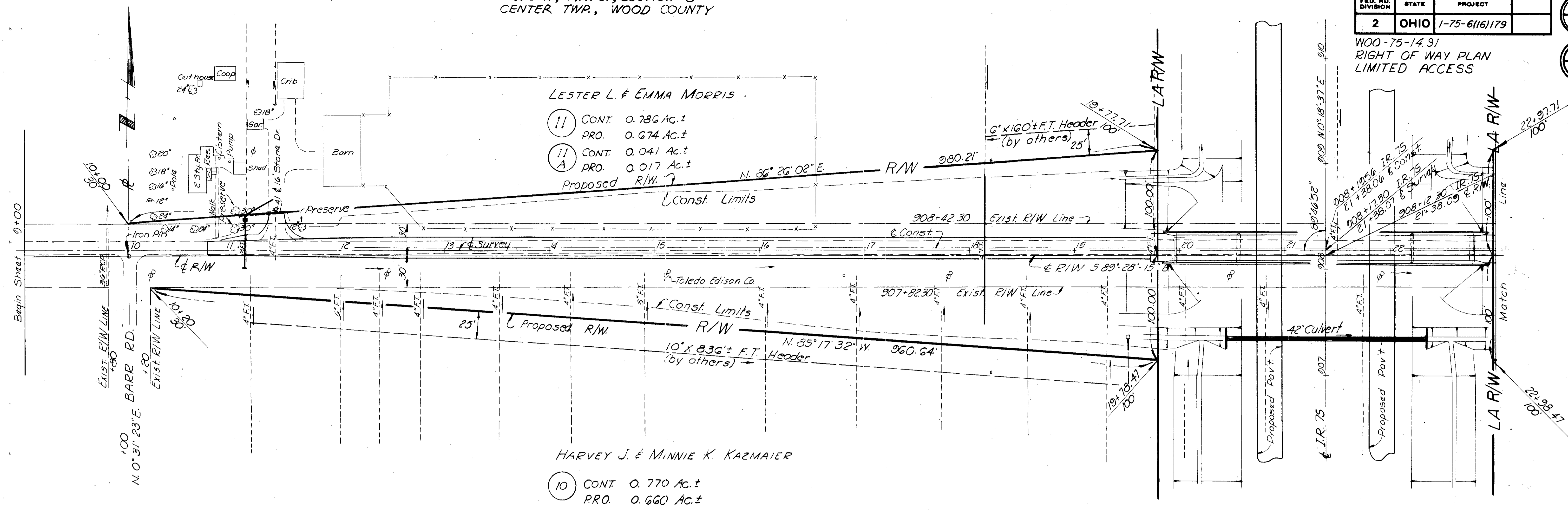
REV.	DATE	DESCRIPTION

T. 5 N., R. 11 E., SECTION 3  
CENTER TWP., WOOD COUNTY

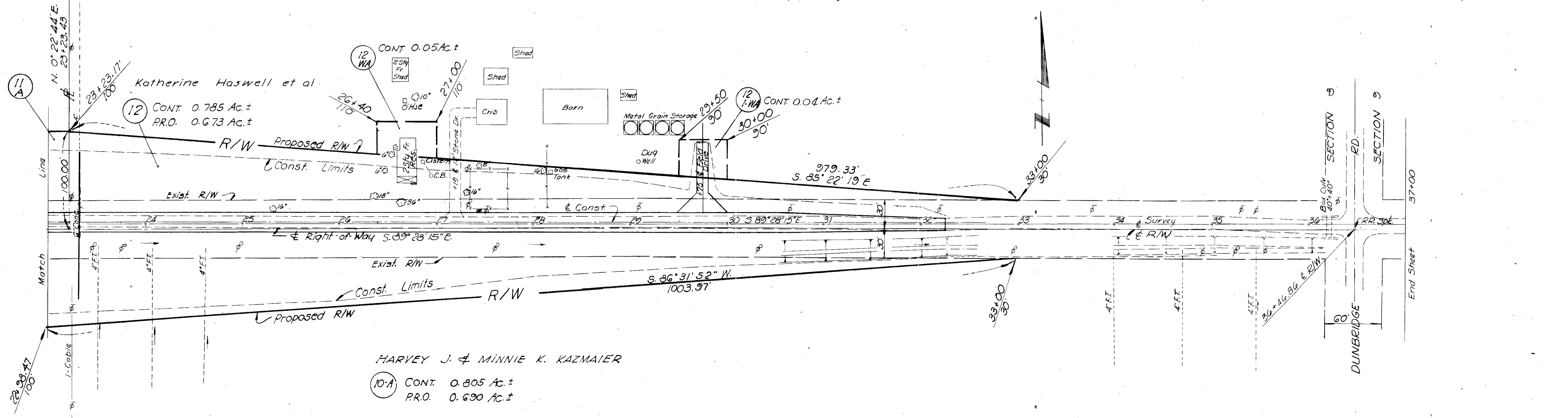
FED. RD. DIVISION	STATE	PROJECT
2	OHIO	1-75-6(16)179

WOO-75-14.91  
RIGHT OF WAY PLAN  
LIMITED ACCESS

177  
182  
19  
24



T. 5 N., R. 11 E., SECTION 3  
CENTER TWP., WOOD COUNTY



- ⊕ Toledo Edison Co.
- ⊕ Northern Ohio Telephone Co.
- ⊕ American Telephone & Telegraph Co.

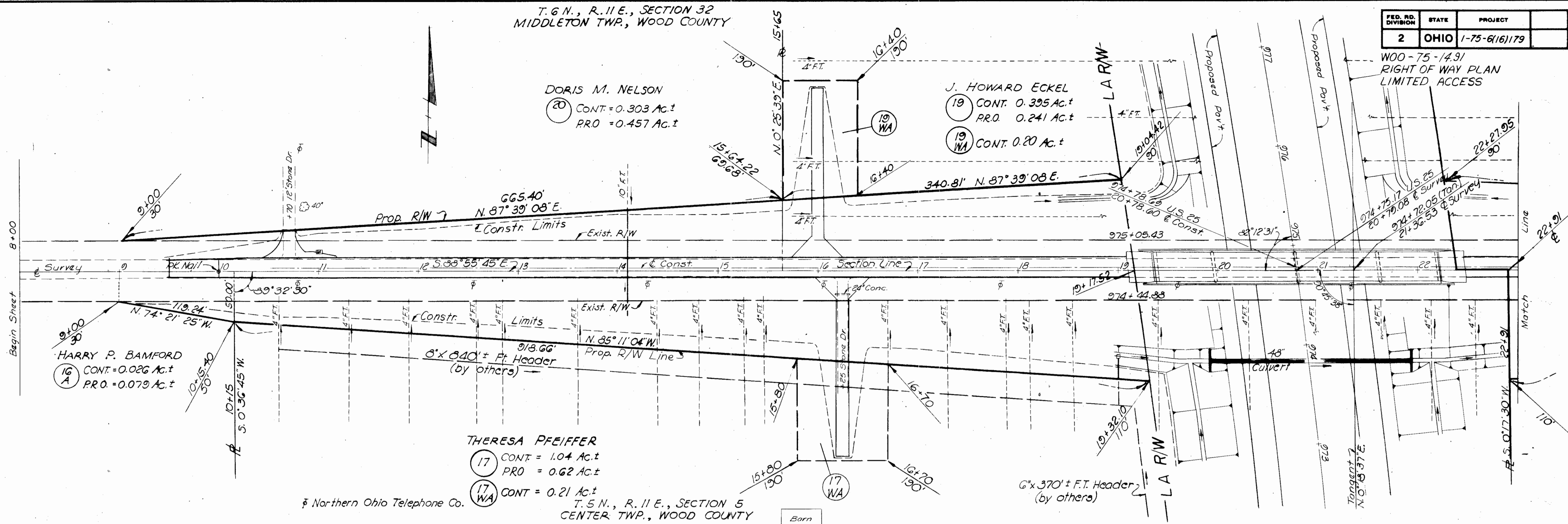
REV.	DATE	DESCRIPTION
COMPLETION DATE:		Sept. 1, 1964



T. 6 N., R. 11 E., SECTION 32  
MIDDLETON TWP., WOOD COUNTY

FED. RD. DIVISION	STATE	PROJECT
2	OHIO	1-75-6(16)179

176  
182  
20  
24



**DORIS M. NELSON**  
 (20) CONT. = 0.303 Ac.±  
 PRO. = 0.457 Ac.±

**J. HOWARD ECKEL**  
 (19) CONT. 0.395 Ac.±  
 PRO. 0.241 Ac.±

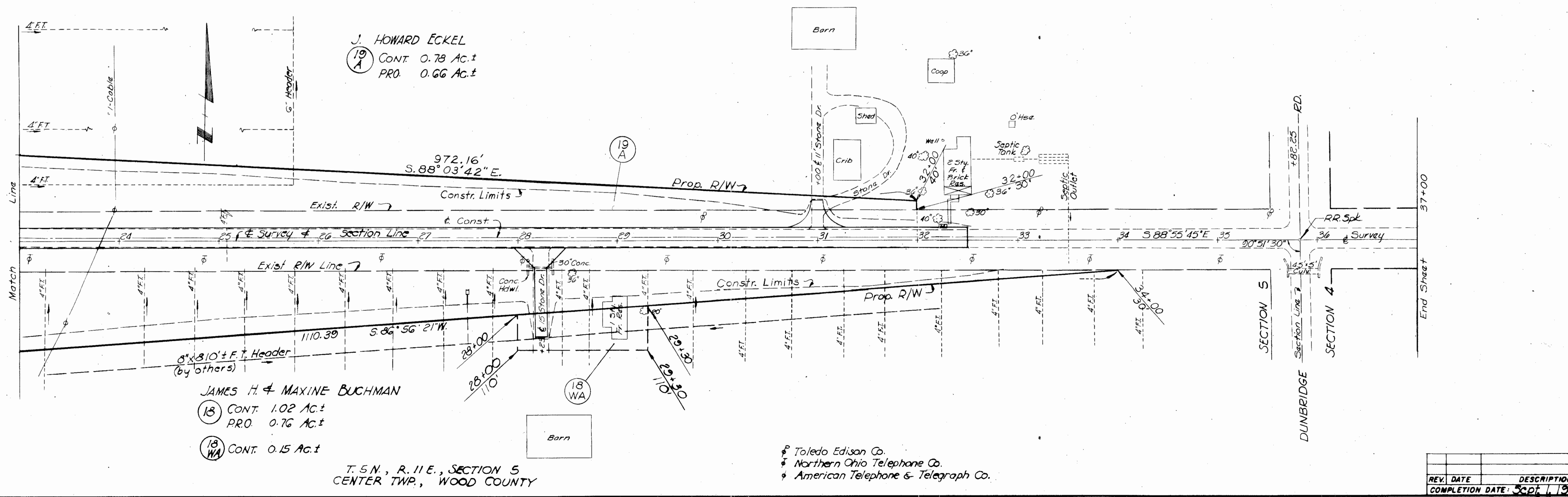
**HARRY P. BAMFORD**  
 (16) CONT. = 0.026 Ac.±  
 PRO. = 0.079 Ac.±

**THERESA PFEIFFER**  
 (17) CONT. = 1.04 Ac.±  
 PRO. = 0.62 Ac.±

(17) CONT. = 0.21 Ac.±

☉ Northern Ohio Telephone Co.

T. 6 N., R. 11 E., SECTION 32  
MIDDLETON TWP., WOOD COUNTY



**J. HOWARD ECKEL**  
 (19) CONT. 0.78 Ac.±  
 PRO. 0.66 Ac.±

**JAMES H. & MAXINE BUCHMAN**  
 (18) CONT. 1.02 Ac.±  
 PRO. 0.76 Ac.±

(18) CONT. 0.15 Ac.±

☉ Toledo Edison Co.  
 ☉ Northern Ohio Telephone Co.  
 ☉ American Telephone & Telegraph Co.

T. 5 N., R. 11 E., SECTION 5  
CENTER TWP., WOOD COUNTY

REV.	DATE	DESCRIPTION

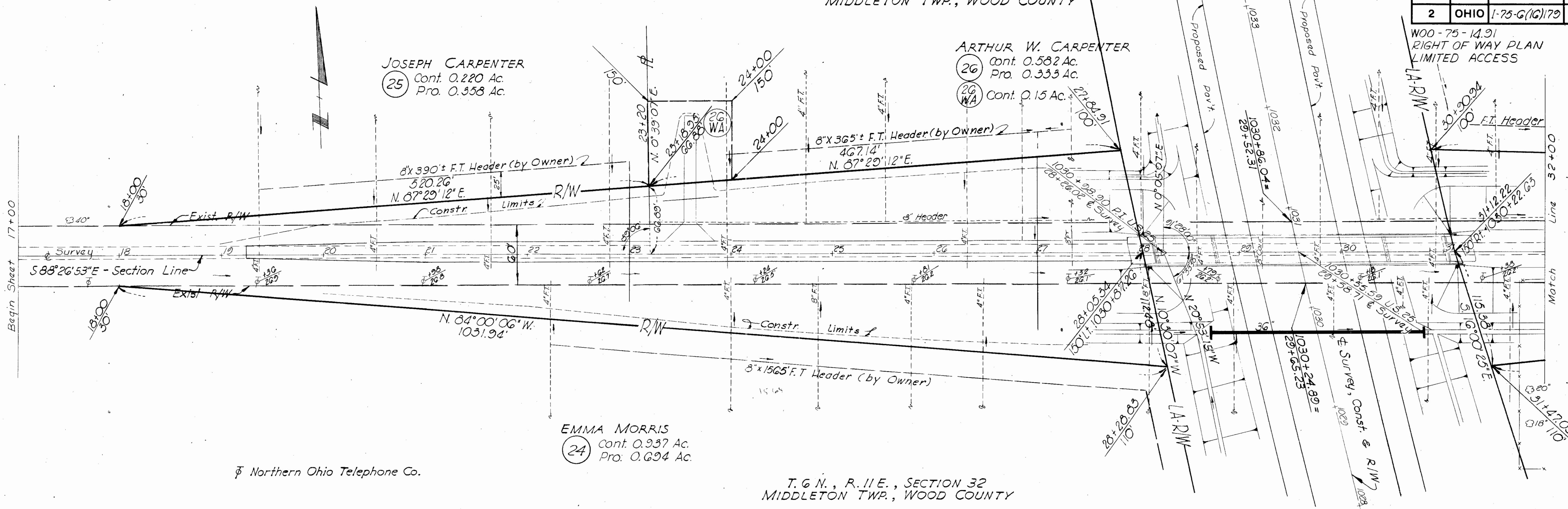
COMPLETION DATE: Sept. 1, 1964

T. 6 N., R. 11 E., SECTION 29  
MIDDLETON TWP., WOOD COUNTY

FED. RD. DIVISION	STATE	PROJECT
2	OHIO	1-75-G(1)179

179  
182  
21  
24

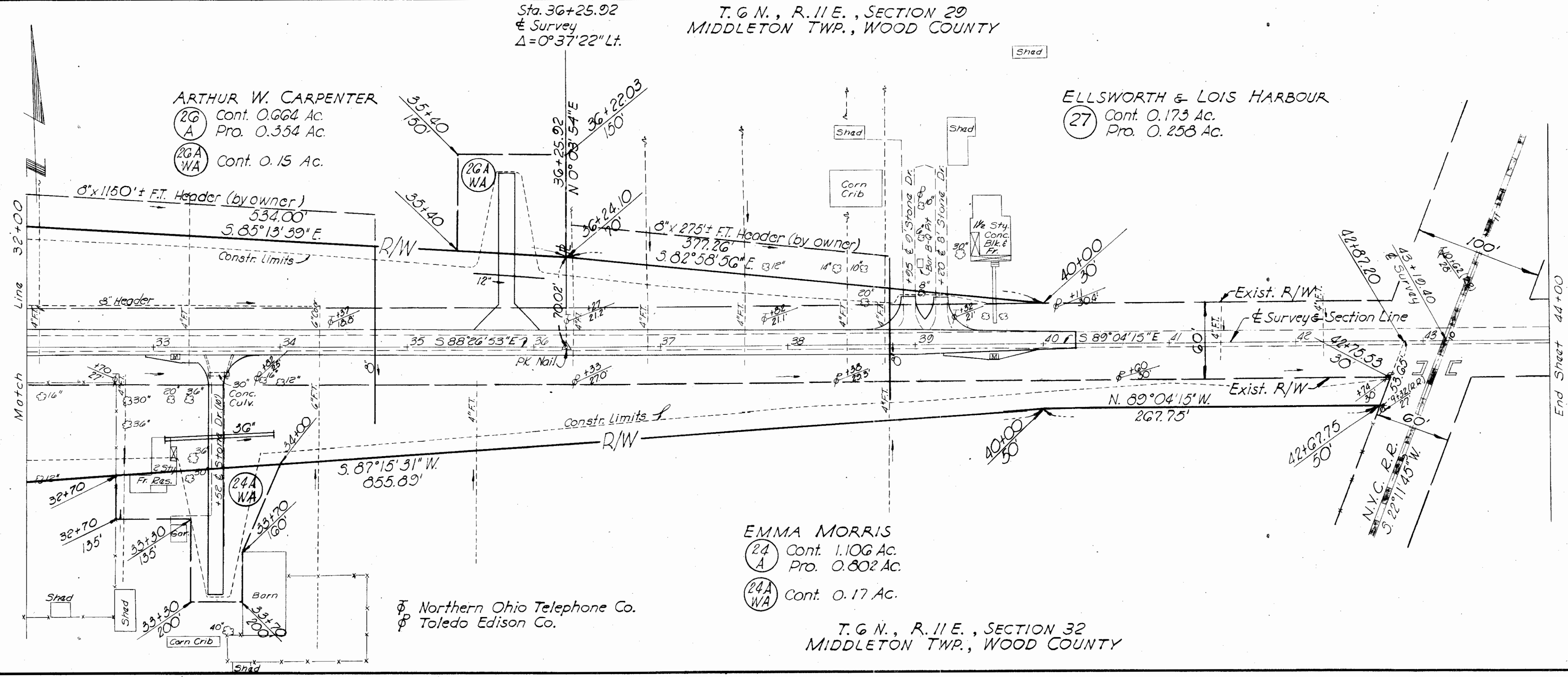
WOO-75-14.31  
RIGHT OF WAY PLAN  
LIMITED ACCESS



Northern Ohio Telephone Co.

T. 6 N., R. 11 E., SECTION 32  
MIDDLETON TWP., WOOD COUNTY

T. 6 N., R. 11 E., SECTION 29  
MIDDLETON TWP., WOOD COUNTY



Northern Ohio Telephone Co.  
Toledo Edison Co.

T. 6 N., R. 11 E., SECTION 32  
MIDDLETON TWP., WOOD COUNTY

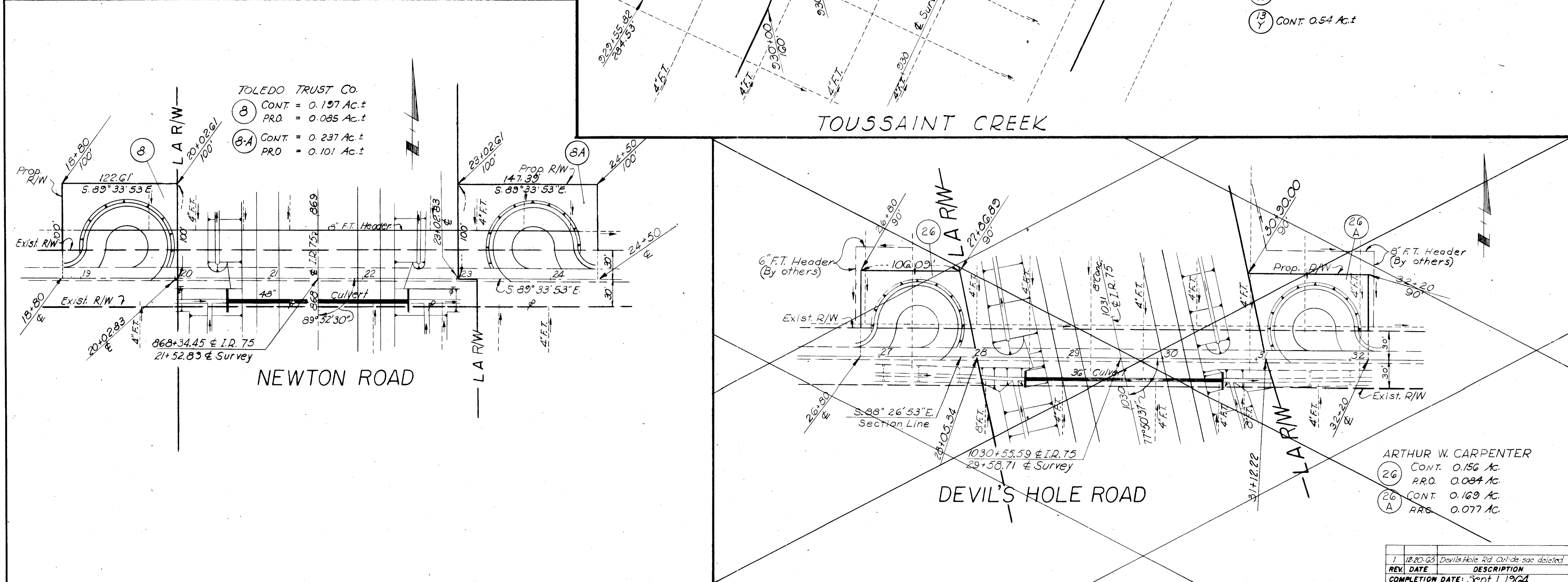
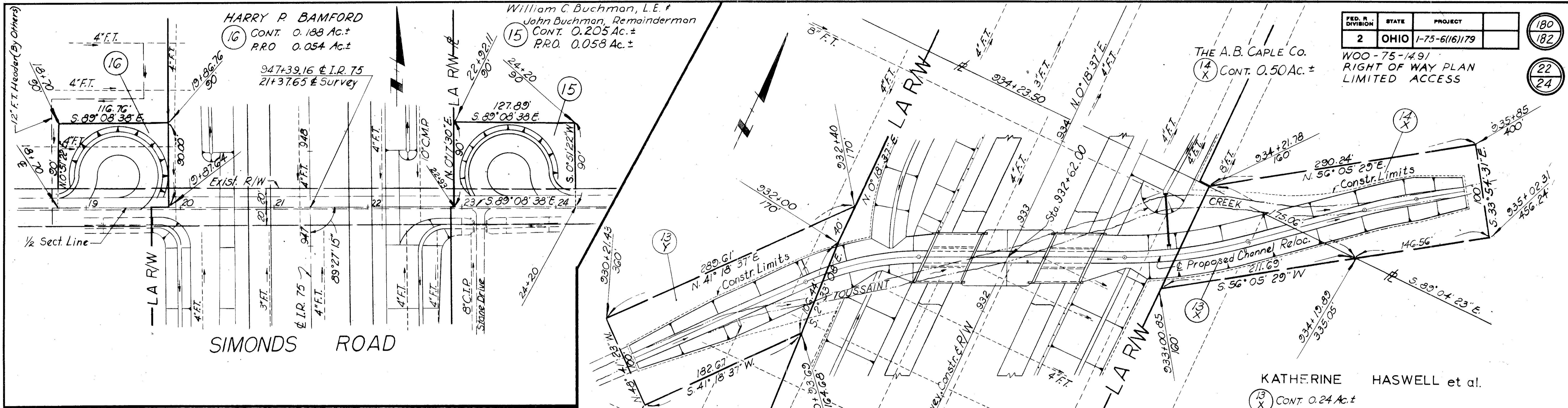
1	12-23-65	Devils Hole Rd. Struct. Added
REV.	DATE	DESCRIPTION
COMPLETION DATE: Dec. 23, 1965		



FED. R. DIVISION	STATE	PROJECT
2	OHIO	1-75-6(16)179

WOO-75-1491  
RIGHT OF WAY PLAN  
LIMITED ACCESS

- (180)
- (182)
- (22)
- (24)



REV.	DATE	DESCRIPTION
1	12-20-63	Devils Hole Rd. Cut-de sac deleted

COMPLETION DATE: Sept. 1, 1964

FED. RD. DIVISION	STATE	PROJECT
2	OHIO	

181  
182  
23  
24

WOO - 75 - 14.91  
RIGHT OF WAY PLAN  
LIMITED ACCESS

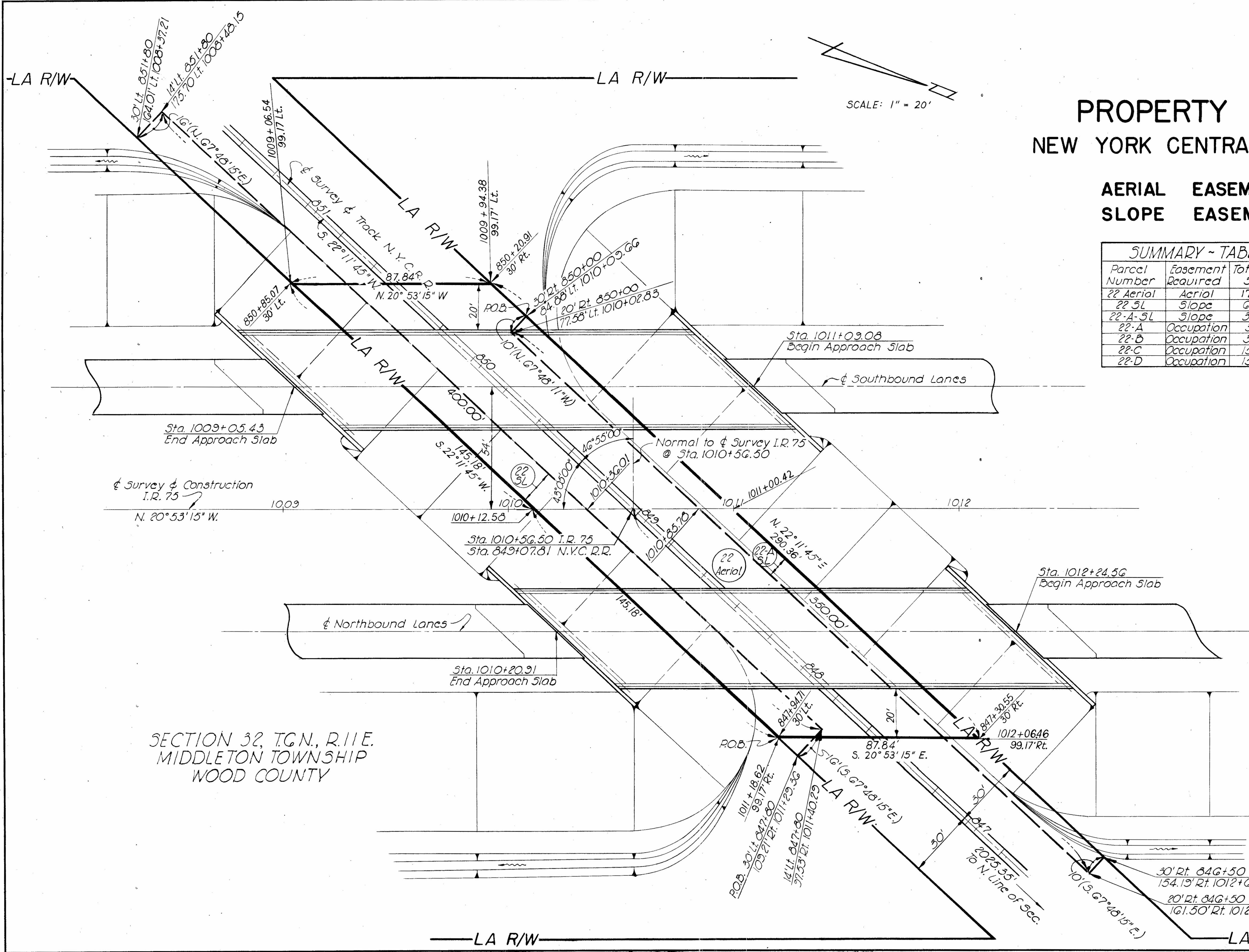
# PROPERTY PLAT

## NEW YORK CENTRAL RAILROAD

**AERIAL EASEMENTS**  
**SLOPE EASEMENTS**

*SUMMARY - TABLE OF OVERLAP AREAS*

Parcel Number	Easement Required	Total Area Sq. Ft.	Area of Overlaps (S.F.)		
			Aerial	Slope	Occupation
22 Aerial	Aerial	17,422		7,290	1,090
22-5L	Slope	6,400	4,646		779
22-A-5L	Slope	3,500	2,644		312
22-A	Occupation	389.4	389.4	389.4	
22-B	Occupation	389.4	389.4	389.4	
22-C	Occupation	155.76	155.8	155.8	
22-D	Occupation	155.76	155.8	155.8	



SECTION 32, T.G.N., R.11E.  
MIDDLETON TOWNSHIP  
WOOD COUNTY

- 22 Aerial 17,422 S.F.
- 22-5L 6,400 S.F.
- 22-A-5L 3,500 S.F.

PLANS BY  
CHARLES L. BARBER & ASSOCIATES  
CONSULTING ENGINEERS  
TOLEDO, OHIO

REV.	DATE	DESCRIPTION



FED. R. DIVISION	STATE	PROJECT
2	OHIO	

182  
182

W00-75 14.91  
RIGHT-OF-WAY PLAN  
LIMITED ACCESS

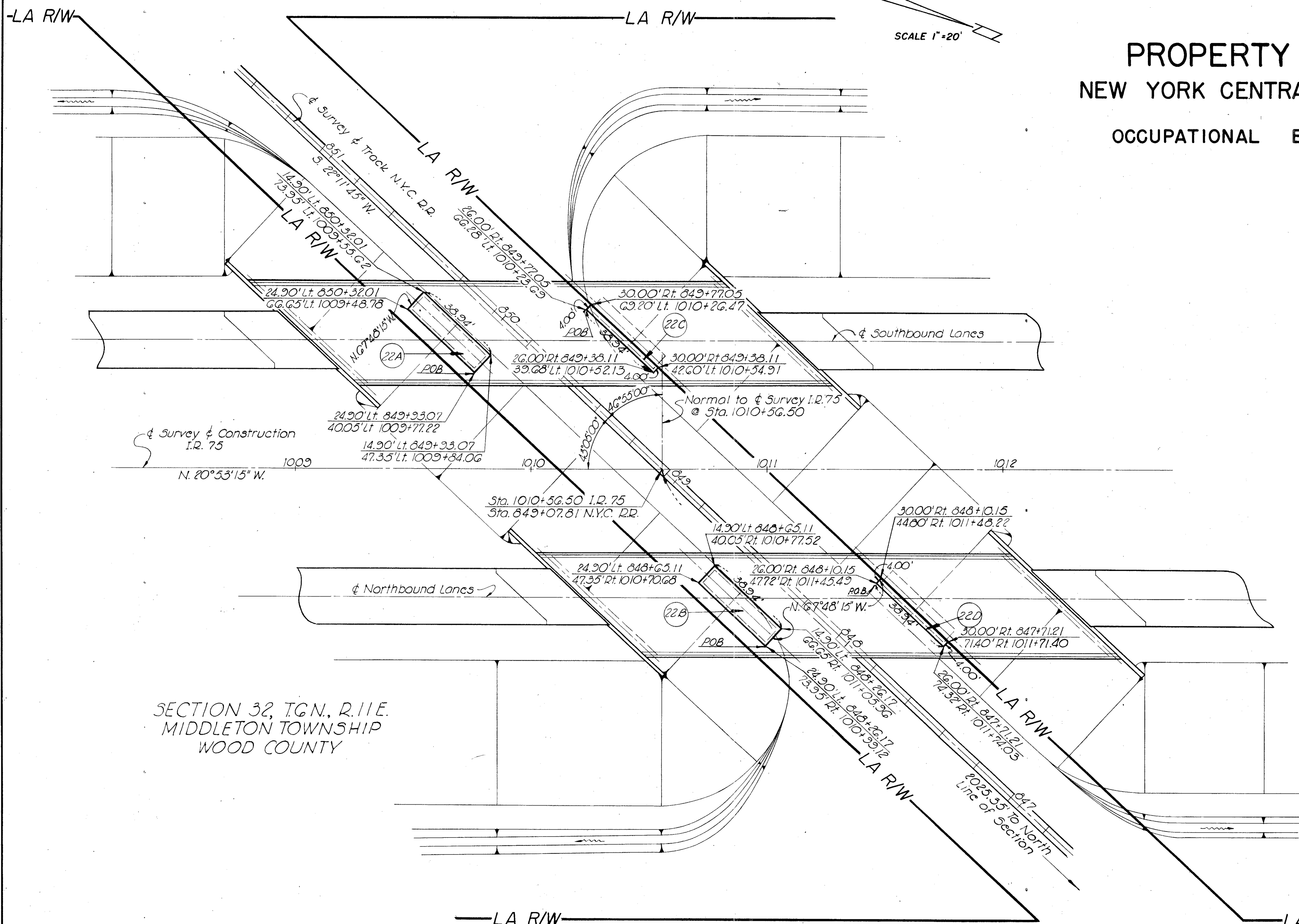
24  
24

SCALE 1"=20'

# PROPERTY PLAT

## NEW YORK CENTRAL RAILROAD

### OCCUPATIONAL EASEMENTS



SECTION 32, T.6N., R.11E.  
MIDDLETON TOWNSHIP  
WOOD COUNTY

- 22-A 389.4 S.F.
- 22-B 389.4 S.F.
- 22-C 155.76 S.F.
- 22-D 155.76 S.F.

PLANS BY  
CHARLES L. BARBER & ASSOCIATES  
CONSULTING ENGINEERS  
TOLEDO, OHIO

REV.	DATE	DESCRIPTION