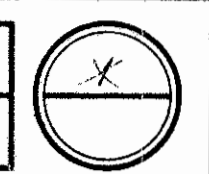


FED. RD. DIVISION	STATE	PROJECT
2	OHIO	I-75-6(7)192 I-475-7(9)192

WOOD COUNTY
WOO-25-24.86



STATE OF OHIO DEPARTMENT OF HIGHWAYS

WOO-25-24.86

VILLAGE OF PERRYSBURG PERRYSBURG TOWNSHIP WOOD COUNTY

SOUTHWEST EXPRESSWAY

I-75-6(7)192
I-475-7(9)192

LIMITED ACCESS

This improvement is especially designed for through traffic and has been declared a limited access highway or freeway by action of the Director of Highways, in accordance with the provisions of section 5511.02 of the Revised Code of the State of Ohio.

The standard specifications of the State of Ohio, Department of Highways, including changes and supplemental specifications listed in the proposal shall govern this improvement.

The right of way for this improvement will be provided by the State of Ohio.

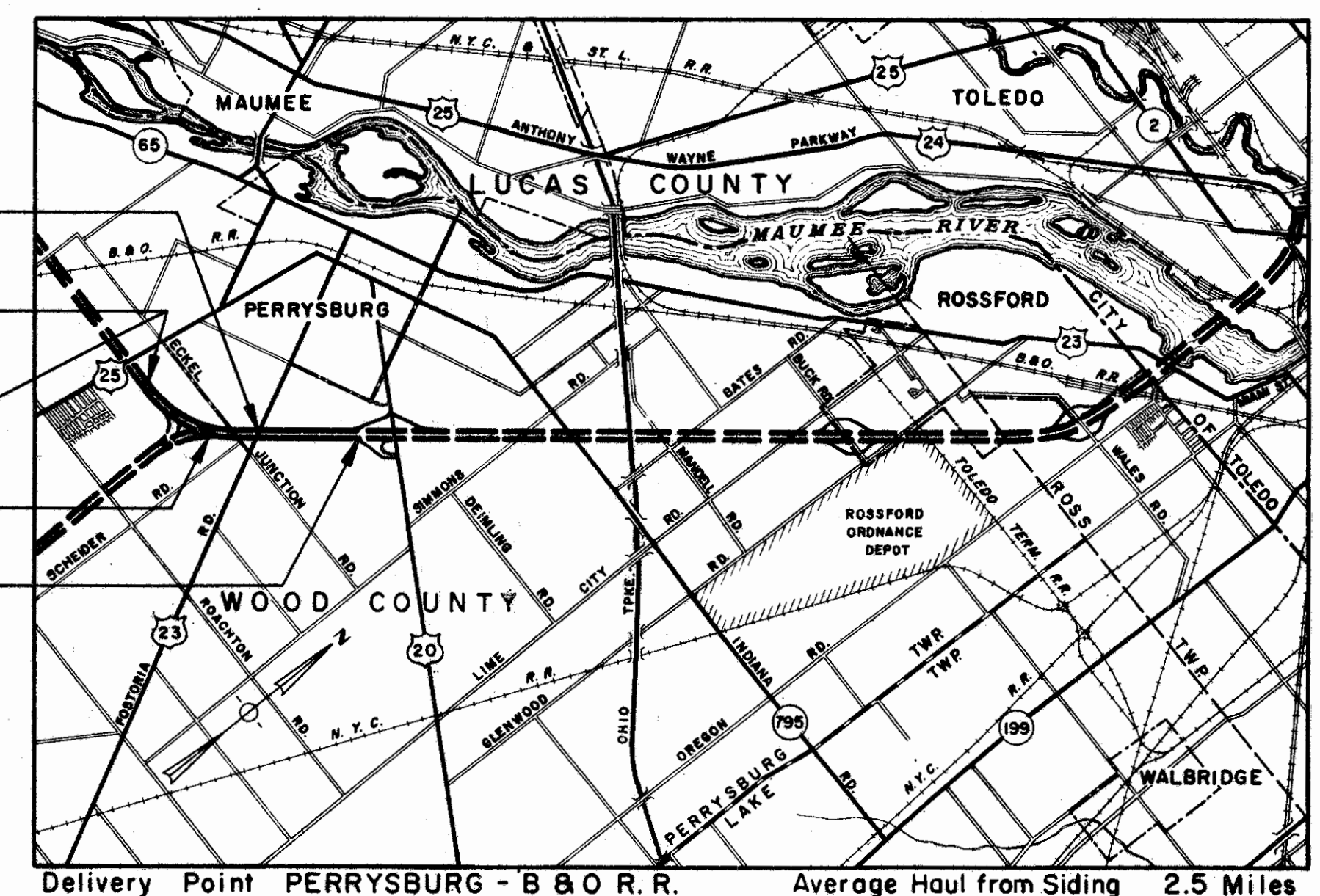
I hereby approve these plans and declare the making of this improvement will not require the closing of the highway to traffic and that provisions for the maintenance and safety of traffic will be as set forth on the plans and estimates.

- Approved _____
Date _____ Division Deputy Director
- Approved _____
Date _____ Engineer of Bridges
- Approved _____
Date _____ Engineer of Location & Design
- Approved _____
Date _____ Deputy Director of Design & Construction
- Approved _____
Date _____ Deputy Director of Right of Way
- Approved _____
Date _____ Deputy Director of Planning & Programming
- Approved _____
Date _____ First Assistant Director
- Approved _____
Date _____ Director of Highways

CONVENTIONAL SIGNS

County Line	-----
Township Line	-----
Corporation Line	-----
Fence Line	-----x-----
Guard Rail (Existing)	-----o-----
Guard Rail (Proposed)	-----o-----
Railroad	-----
Pole Lines	-----
Property Line	-----
Trees Existing	-----
Stumps Existing	-----
Limited Access and Right Of Way	-----L.A.&R.W.-----
Limited Access Only	-----L.A.-----
Right Of Way only	-----R.W.-----
Existing Right Of Way	-----Existing R.W.-----

END PROJECT I-475-7(9)192 STA. 109+13.70
BEGIN PROJECT I-475-7(9)192 STA. 47+62.64
FEDERAL PROJECT I-10-475-7(10)192
BEGIN PROJECT I-75-6(7)192 STA. 96+91.07
END PROJECT I-75-6(7)192 STA. 152+26.75



LINE DATA

	I-75-6(7)192	I-475-7(9)192	Total
Net Length of Project	5,535.68 Lin. Ft.	6,151.06 Lin. Ft.	11,686.74 Lin. Ft. or 2.13 Miles
Net Length of Work	14,570.00 Lin. Ft.	6,151.06 Lin. Ft.	20,721.06 Lin. Ft. or 3.924 Miles
Total Length of Work	21,820.00 Lin. Ft.	6,151.06 Lin. Ft.	27,971.06 Lin. Ft. or 5.208 Miles

For Calculations of Line Data See Sheet No. 3

Prepared and Recommended by:
BARSTOW & MULLIGAN
CONSULTING ENGINEERS
NEW YORK

Robert D. Mulligan
Robert D. Mulligan

LOCATION MAP

SCALE IN MILES

Construction under this Contract	-----
Construction under other Contracts	-----
State and Federal Roads	-----
Other Roads	-----
County Line	-----
Township Line	-----
Corporation Line	-----

SCALE
Plan: 1" = 50'
Profile: Horiz. 1" = 50' - Vert. 1" = 5'
Cross Sections: 1" = 10'

STANDARD DRAWINGS				SUPPLEMENTAL SPECIFICATIONS	
Number	Date	Number	Date	Number	Date
B-7-70-71	11-15-60	I-8 C.B. 2-2-A&B	2-1-63	L.J. No. 1	7-1-55
B-7-71/R	3-2-53	I-8 C.B. 2-3&2-4	2-1-63	R1-1	7-15-58
DR-1	1-3-55			T.J.	9-12-60
F-1	2-1-63	I-8 C.B. No. 4	2-1-63	CE-101.04	
F-2	2-1-63	I-8 C.B. No. 5	2-1-63	B-112	
F-3	2-1-63	I-8 C.B. No. 6	2-1-63		
FA-1-1&2	3-8-63	I-8 C.B. No. 8	2-1-63		
G-707	6-1-56	I-8 M.H. No. 1	2-1-63		
HW-A&B	7-15-57	I-12	2-1-63		
HW-C	7-15-57	I-13 No. 2-A	8-17-60		
HW-E	2-1-63	I-13 No. 6	2-1-63		
I-1	11-15-60	I-21-23	8-1-56		

DEPARTMENT OF COMMERCE
BUREAU OF PUBLIC ROADS

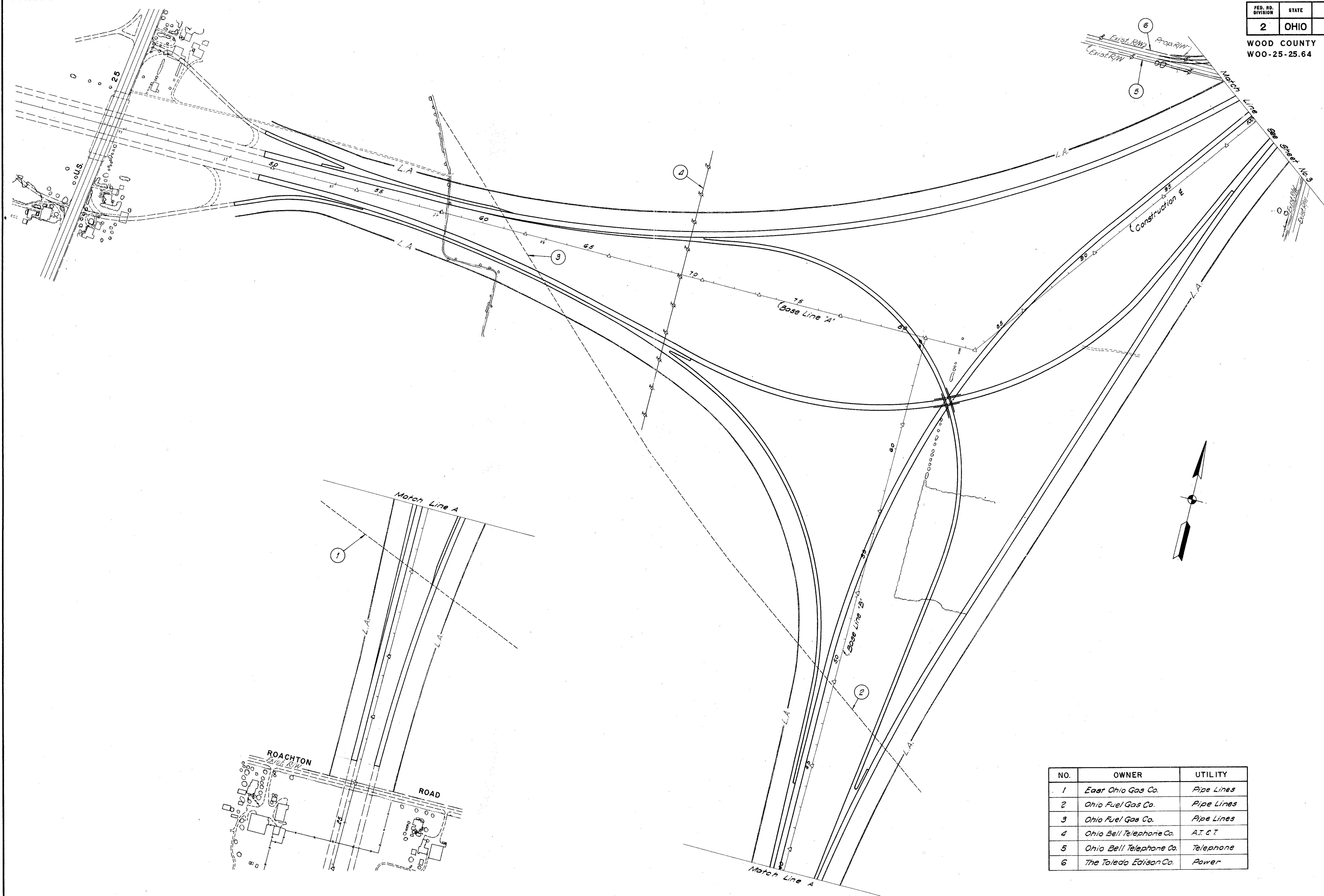
APPROVED: _____ DATE _____

DIVISION ENGINEER

File No.	WOOD COUNTY	WOO-25-24.86
Date of Letting		196
Contrdct No.		

FED. RD. DIVISION	STATE	PROJECT
2	OHIO	

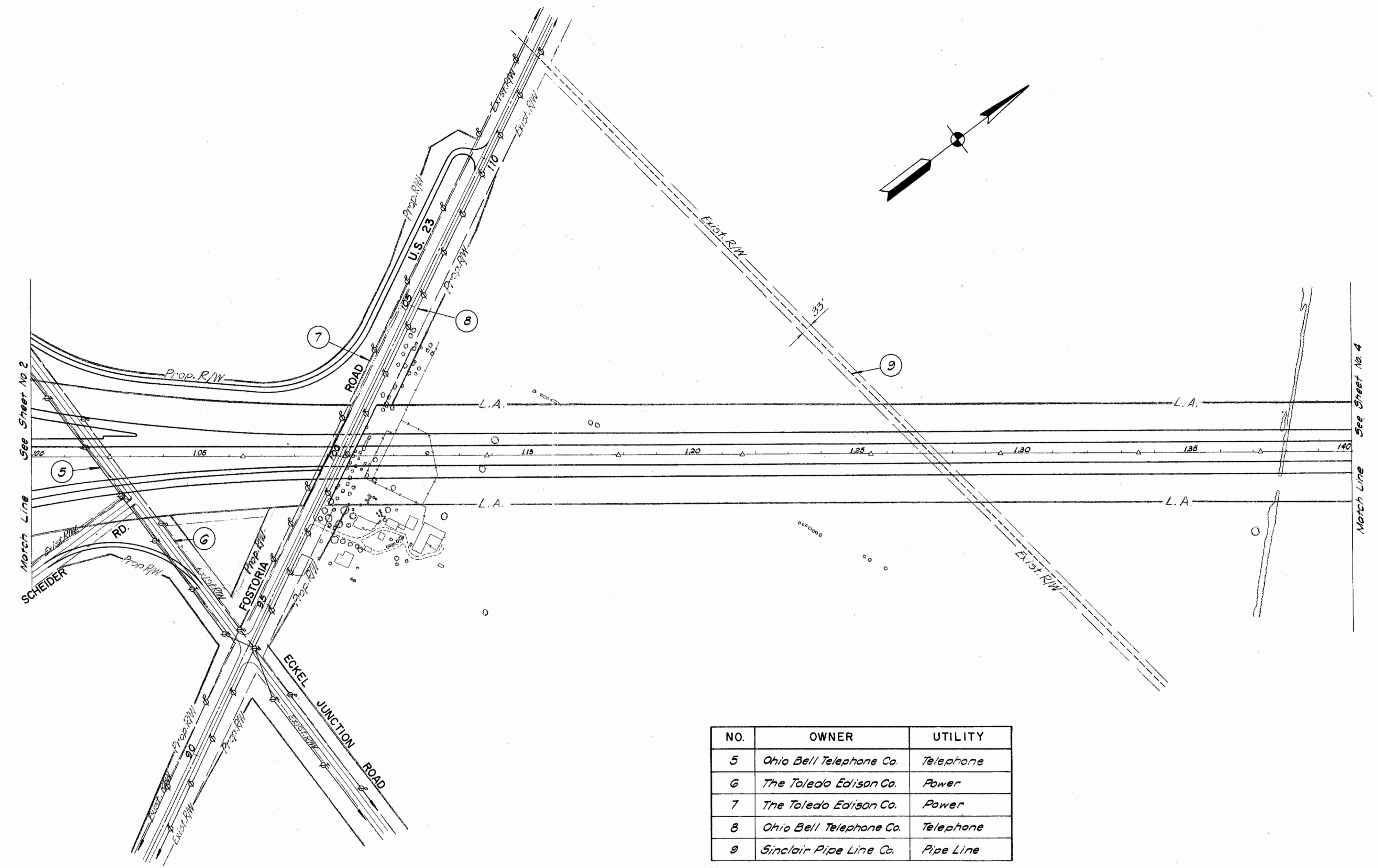
WOOD COUNTY
WOO-25-25.64



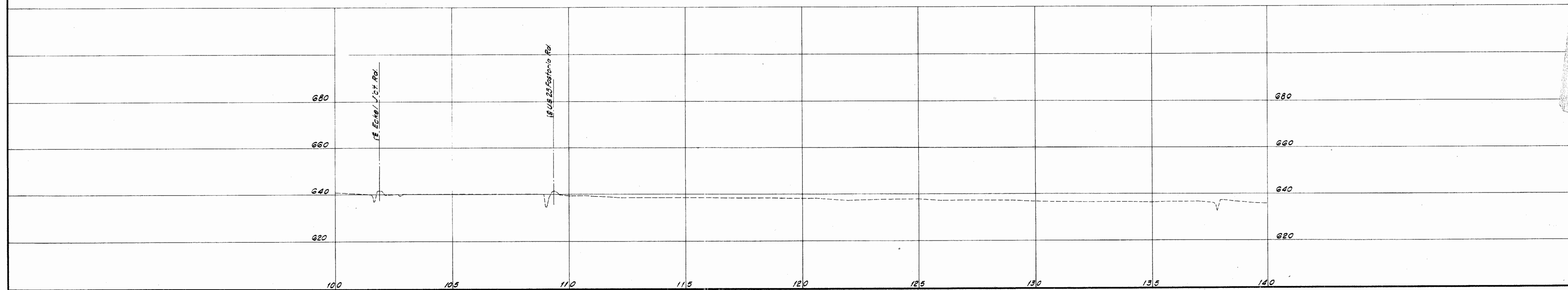
NO.	OWNER	UTILITY
1	East Ohio Gas Co.	Pipe Lines
2	Ohio Fuel Gas Co.	Pipe Lines
3	Ohio Fuel Gas Co.	Pipe Lines
4	Ohio Bell Telephone Co.	A.T. & T.
5	Ohio Bell Telephone Co.	Telephone
6	The Toledo Edison Co.	Power

FED. RD. DIVISION	STATE	PROJECT	
2	OHIO		

WOOD COUNTY
WOO-25-25.64



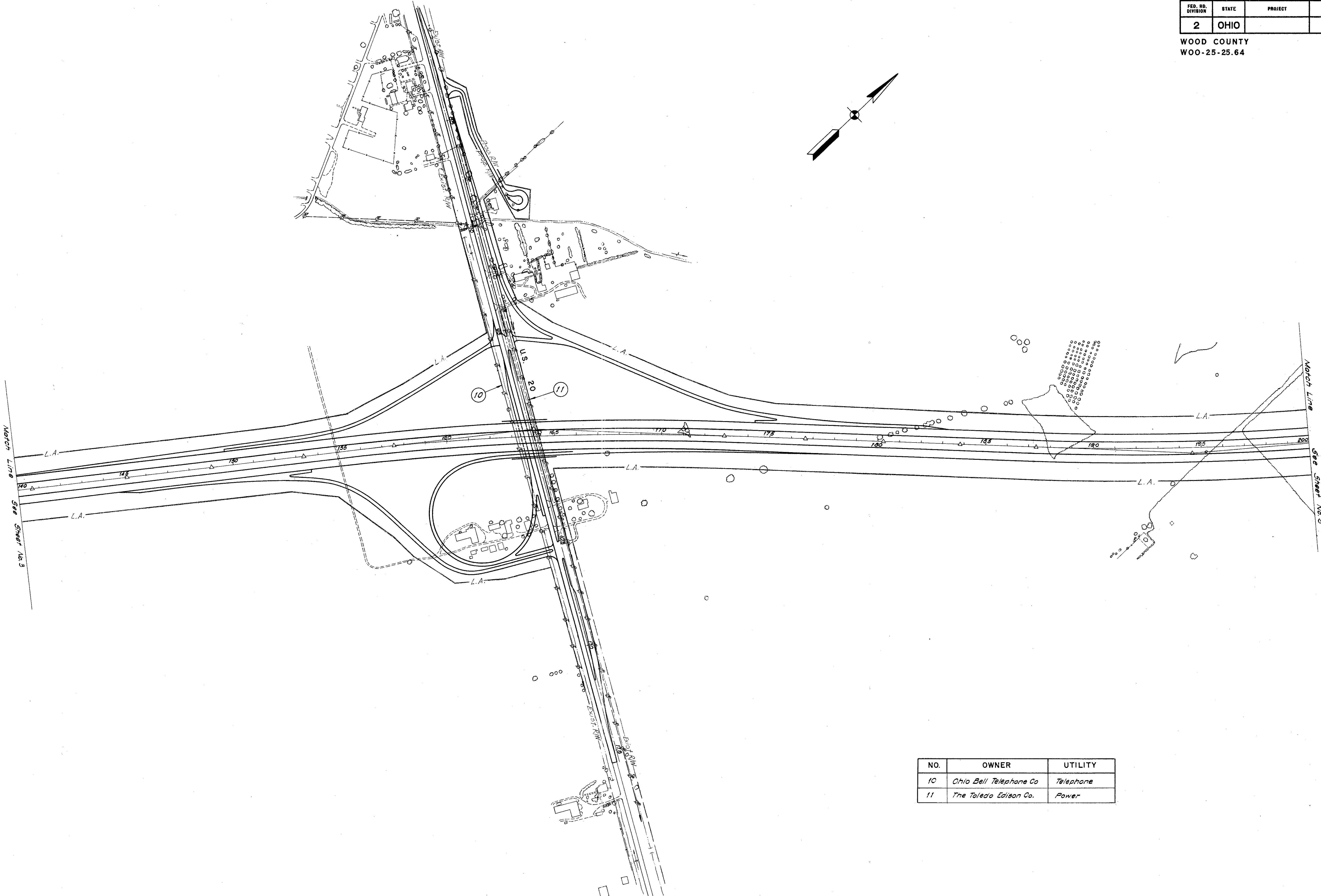
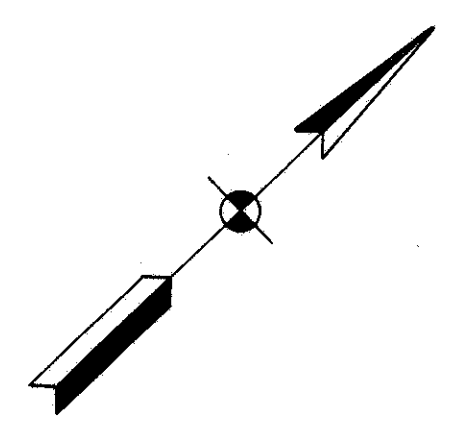
NO.	OWNER	UTILITY
5	Ohio Bell Telephone Co.	Telephone
6	The Toledo Edison Co.	Power
7	The Toledo Edison Co.	Power
8	Ohio Bell Telephone Co.	Telephone
9	Sinclair Pipe Line Co.	Pipe Line



FED. RD. DIVISION	STATE	PROJECT	
2	OHIO		

4
9

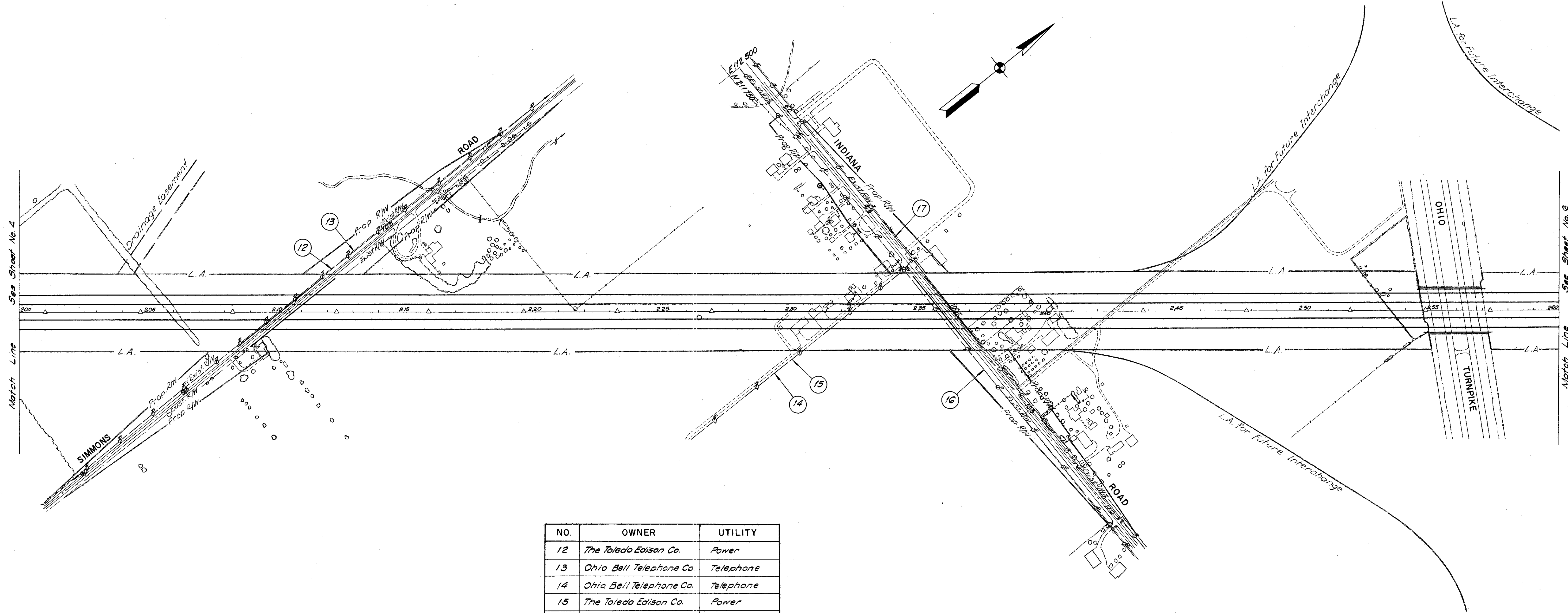
WOOD COUNTY
WOO-25-25.64



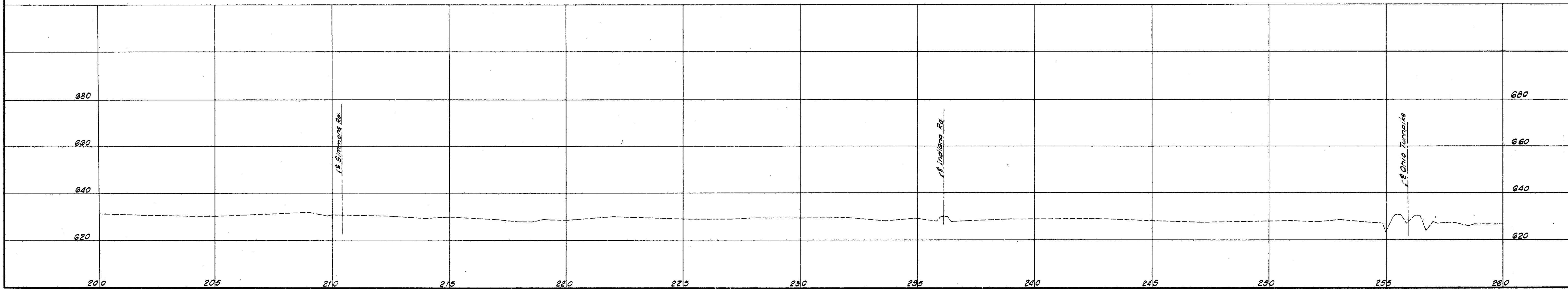
NO.	OWNER	UTILITY
10	Ohio Bell Telephone Co	Telephone
11	The Toledo Edison Co.	Power

FED. RD. DIVISION	STATE	PROJECT	
2	OHIO		

WOOD COUNTY
WOO-25-25.64



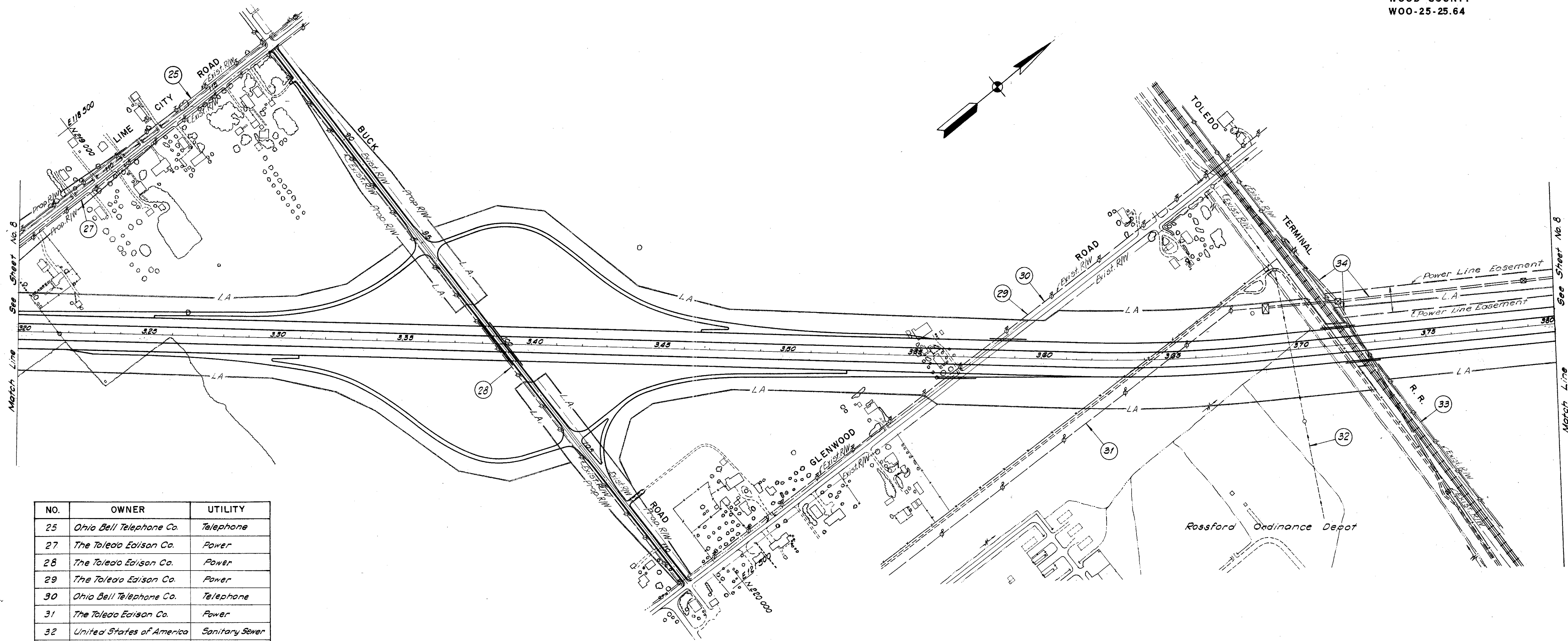
NO.	OWNER	UTILITY
12	The Toledo Edison Co.	Power
13	Ohio Bell Telephone Co.	Telephone
14	Ohio Bell Telephone Co.	Telephone
15	The Toledo Edison Co.	Power
16	The Toledo Edison Co.	Power
17	Ohio Bell Telephone Co.	Telephone



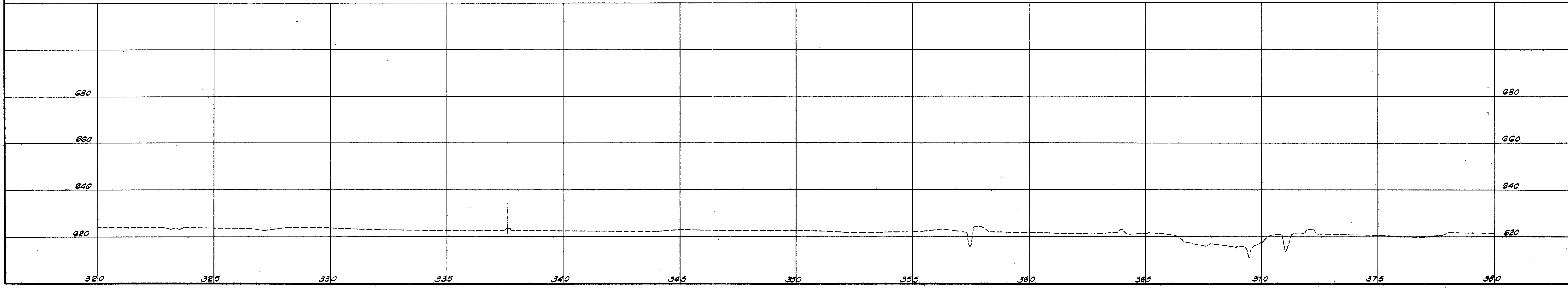
FED. RD. DIVISION	STATE	PROJECT
2	OHIO	

7
9

WOOD COUNTY
WOO-25-25.64


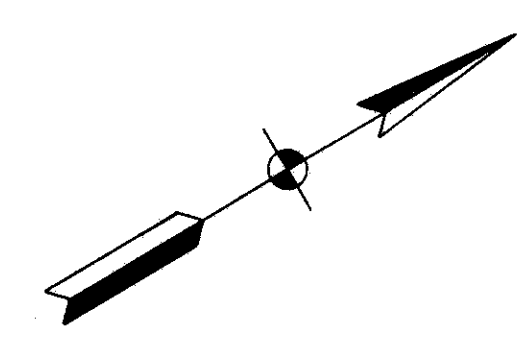


NO.	OWNER	UTILITY
25	Ohio Bell Telephone Co.	Telephone
27	The Toledo Edison Co.	Power
28	The Toledo Edison Co.	Power
29	The Toledo Edison Co.	Power
30	Ohio Bell Telephone Co.	Telephone
31	The Toledo Edison Co.	Power
32	United States of America	Sanitary Sewer
33	Toledo Terminal R.R.	Signal Lines
34	The Toledo Edison Co.	Power

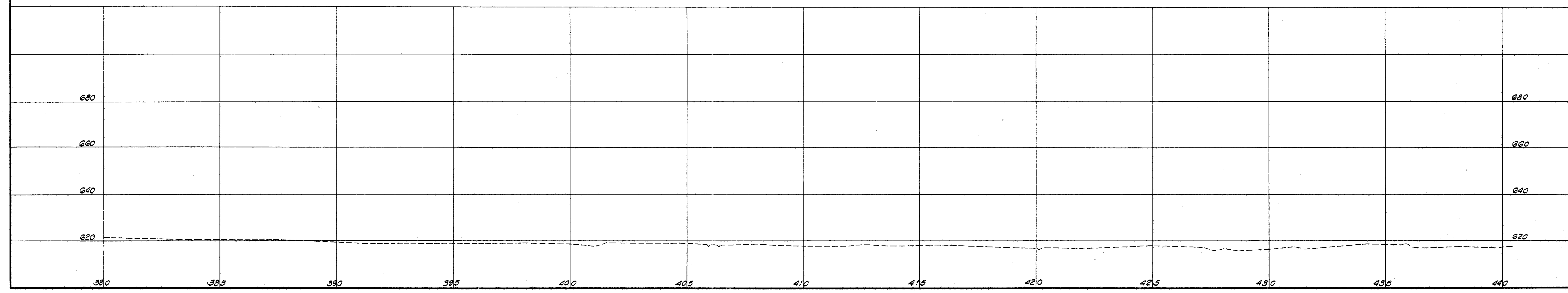


FED. RD. DIVISION	STATE	PROJECT	
2	OHIO		

WOOD COUNTY
WOO-25-25.64



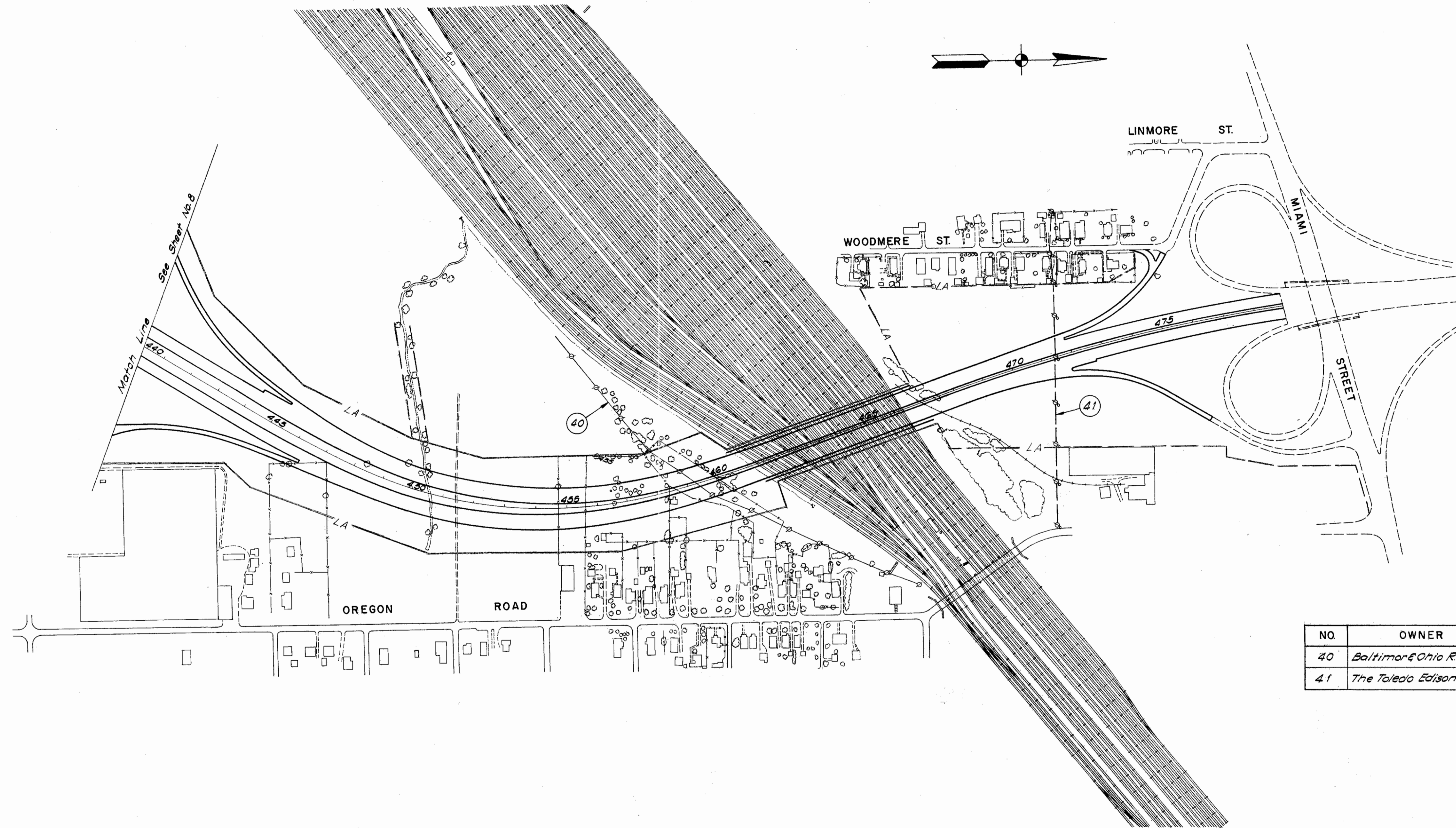
NO.	OWNER	UTILITY
35	The Toledo Edison Co.	Power
36	The Toledo Edison Co.	Power
37	Ohio Bell Telephone Co.	Telephone
38	Libby Owens Ford Glass Co.	Gas Lines
39	Ohio Fuel Gas Co.	Gas Lines



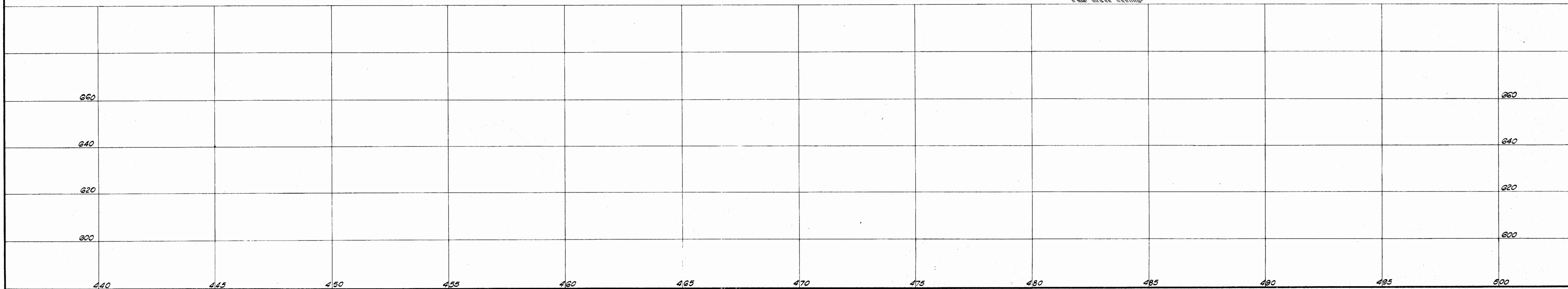
FED. RD. DIVISION	STATE	PROJECT	
2	OHIO		

9
9

WOOD COUNTY
WOO-25-25.64



NO	OWNER	UTILITY
40	Baltimore & Ohio R.R. Co.	
41	The Toledo Edison Co.	Power



CENTER LINE SURVEY PLAT

INTERSTATE ROUTE 75 W00-25-24.86

PERRYSBURG TOWNSHIP, WOOD COUNTY, OHIO

U.S.R., T. 4, SECTIONS 17 & 18

RECEIVED _____ 19____
 RECORDED 10-15 1964
 BOOK 12 PAGE 86
 COUNTY RECORDER

FED. RD. DIVISION	STATE	PROJECT
2	OHIO	I-75-6(7) 192 I-75-7(8) 192

303

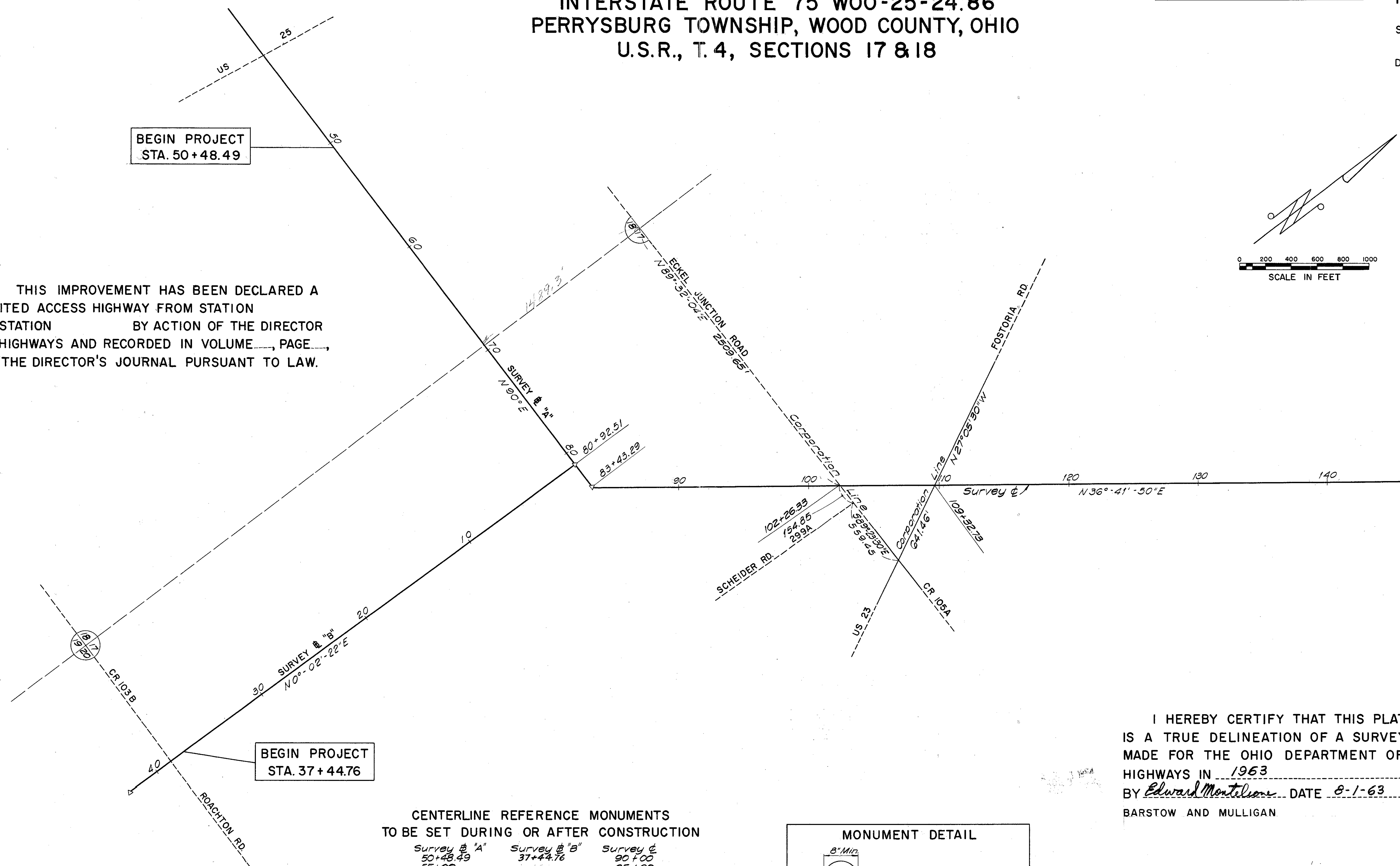
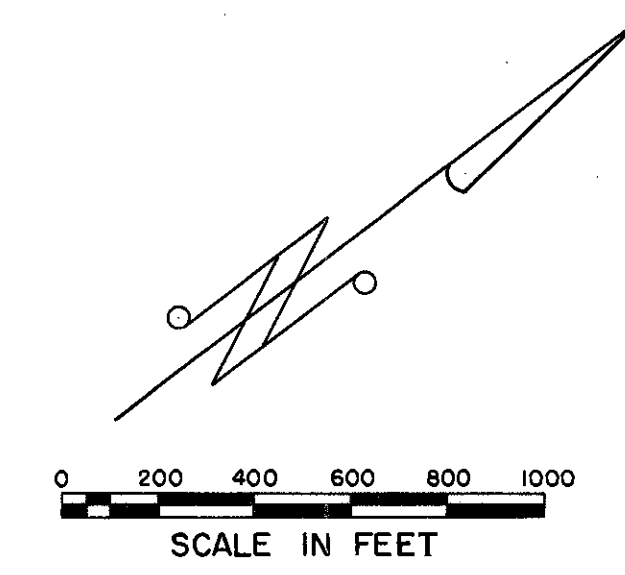
WOOD COUNTY CENTER LINE PLAT
 W00-25-24.86 LIMITED ACCESS
R/W PLANS

4

SIGNED Thomas M Major
 DIVISION DEPUTY DIRECTOR
 DATE AUG. 24, 1964

BEGIN PROJECT
 STA. 50+48.49

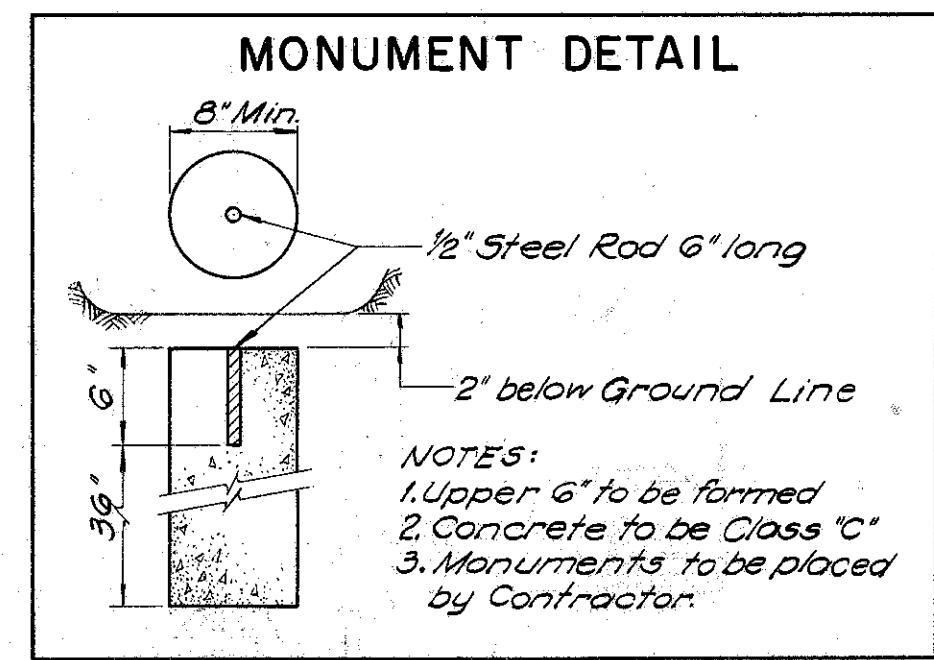
THIS IMPROVEMENT HAS BEEN DECLARED A LIMITED ACCESS HIGHWAY FROM STATION TO STATION BY ACTION OF THE DIRECTOR OF HIGHWAYS AND RECORDED IN VOLUME _____, PAGE _____ OF THE DIRECTOR'S JOURNAL PURSUANT TO LAW.



BEGIN PROJECT
 STA. 37+44.76

**CENTERLINE REFERENCE MONUMENTS
 TO BE SET DURING OR AFTER CONSTRUCTION**

Survey # "A"	Survey # "B"	Survey # "C"
50+48.49	37+44.76	90+00
55+00		95+00
60+00		100+00
65+00		105+00
70+00		110+00
75+00		115+00
80+92.51		120+00
83+43.29		125+00
		130+00
		135+00
		140+00
		145+00



I HEREBY CERTIFY THAT THIS PLAT IS A TRUE DELINEATION OF A SURVEY MADE FOR THE OHIO DEPARTMENT OF HIGHWAYS IN 1963 BY Edward Montelone DATE 8-1-63 BARSTOW AND MULLIGAN

AUG 31 1964

CENTER LINE SURVEY PLAT

INTERSTATE ROUTE 75 W00-25-24.86

PERRYSBURG TOWNSHIP, WOOD COUNTY, OHIO

U.S.R., T. 4, SECTIONS 3 & 4
U.S.R., T. 3, SECTIONS 33 & 34

RECEIVED _____ 19____
 RECORDED _____ 19____
 BOOK _____ PAGE _____
 COUNTY RECORDER _____

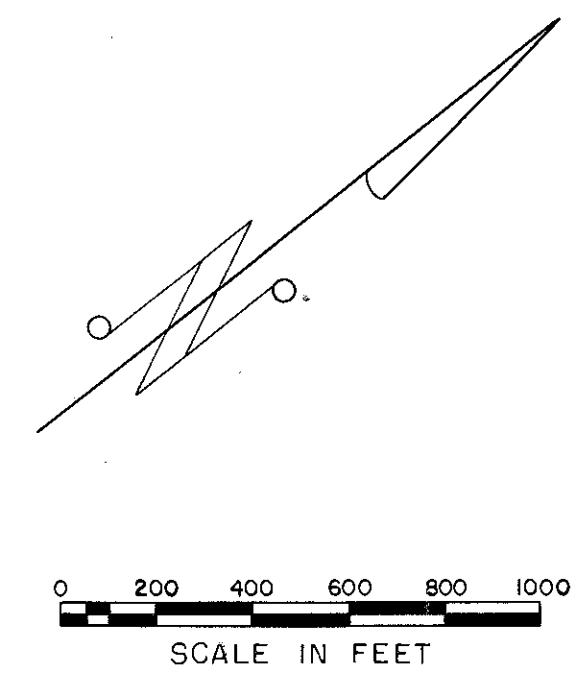
FED. RD. DIVISION	STATE	PROJECT
2	OHIO	I-75-6(7)192

WOOD COUNTY
W00-25-24.86

304

5

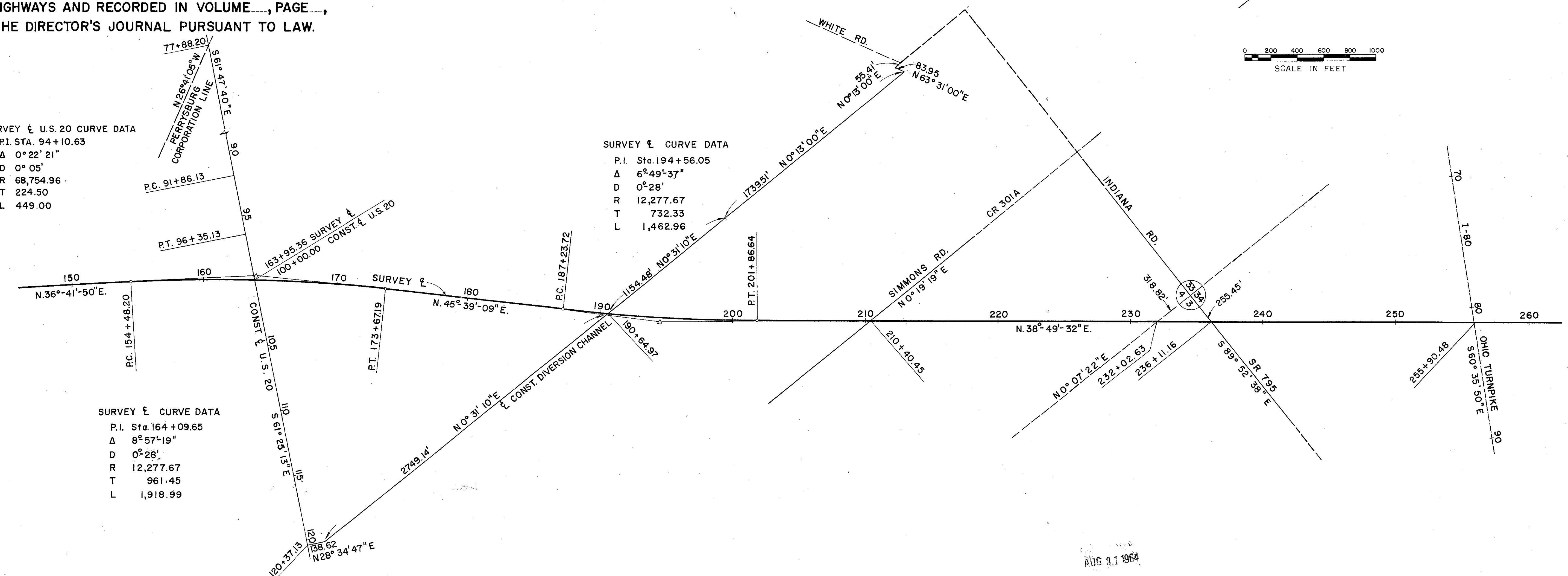
THIS IMPROVEMENT HAS BEEN DECLARED A LIMITED ACCESS HIGHWAY FROM STATION TO STATION BY ACTION OF THE DIRECTOR OF HIGHWAYS AND RECORDED IN VOLUME _____, PAGE _____, OF THE DIRECTOR'S JOURNAL PURSUANT TO LAW.



SURVEY & U.S. 20 CURVE DATA
 P.I. STA. 94 + 10.63
 Δ 0° 22' 21"
 D 0° 05'
 R 68,754.96
 T 224.50
 L 449.00

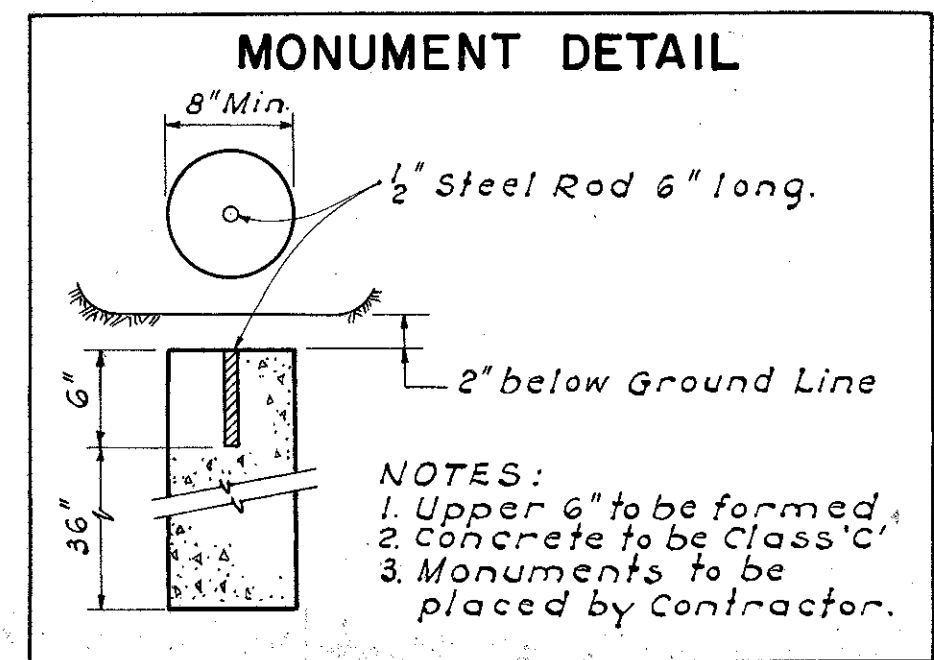
SURVEY & CURVE DATA
 P.I. Sta. 194 + 56.05
 Δ 6° 49' 37"
 D 0° 28'
 R 12,277.67
 T 732.33
 L 1,462.96

SURVEY & CURVE DATA
 P.I. Sta. 164 + 09.65
 Δ 8° 57' 19"
 D 0° 28'
 R 12,277.67
 T 961.45
 L 1,918.99



CENTERLINE REFERENCE MONUMENTS
TO BE SET DURING OR AFTER CONSTRUCTION

- SURVEY &
- 150 + 00
 - 154 + 48.20
 - 160 + 00
 - 165 + 00
 - 170 + 00
 - 173 + 67.19
 - 180 + 00
 - 187 + 23.72



AUG 31 1964

I HEREBY CERTIFY THAT THIS PLAT IS A TRUE DELINEATION OF A SURVEY MADE FOR THE OHIO DEPARTMENT OF HIGHWAYS IN 1963 BY Edward Montilone DATE 8-1-63 BARSTOW AND MULLIGAN

FED. RD. DIVISION	STATE	PROJECT
2	OHIO	I-75-6(7)192 I-475-7(9)192

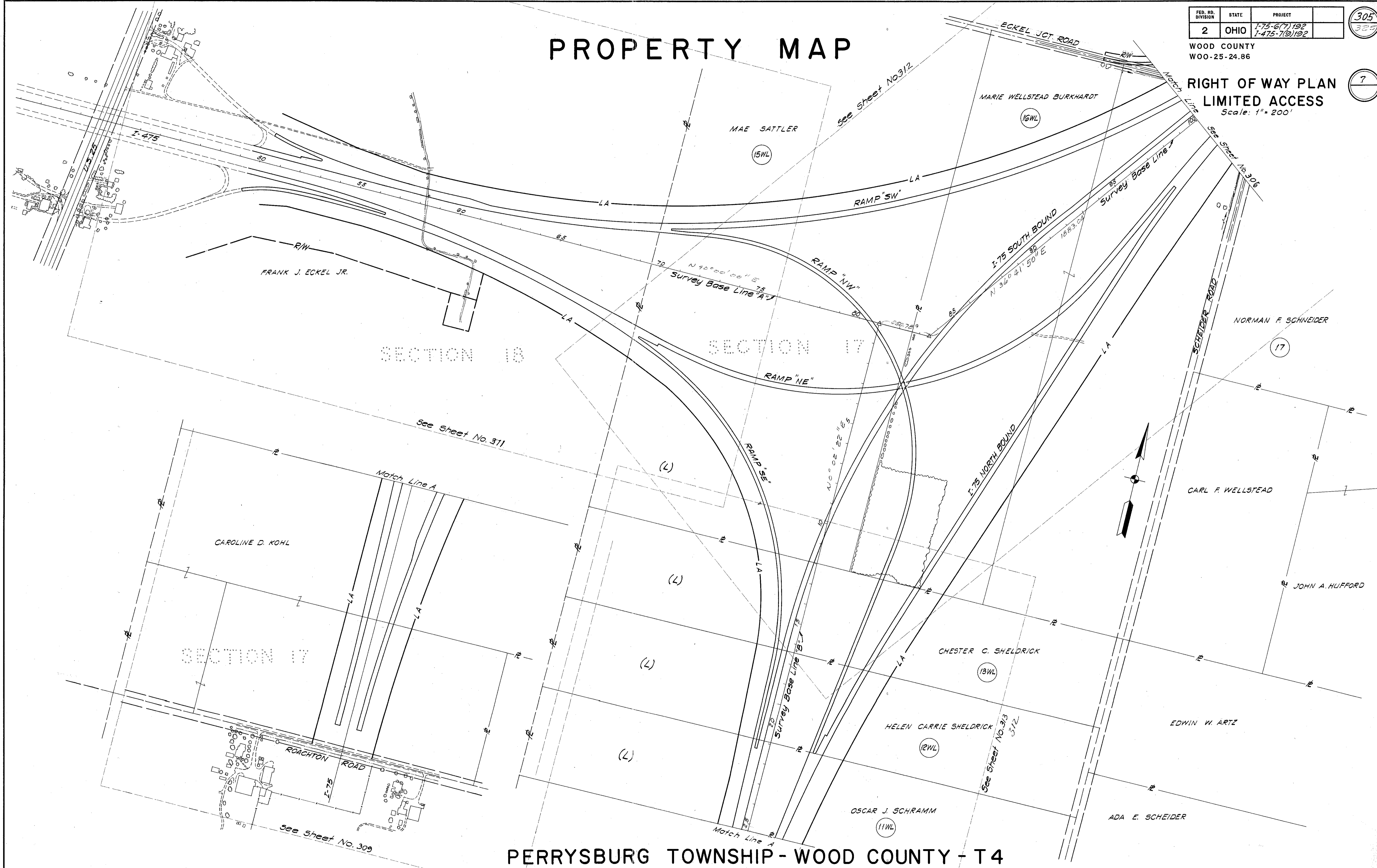
305

WOOD COUNTY
WOO-25-24.86

RIGHT OF WAY PLAN
LIMITED ACCESS
Scale: 1" = 200'

7

PROPERTY MAP



PERRYSBURG TOWNSHIP - WOOD COUNTY - T 4

PROPERTY MAP

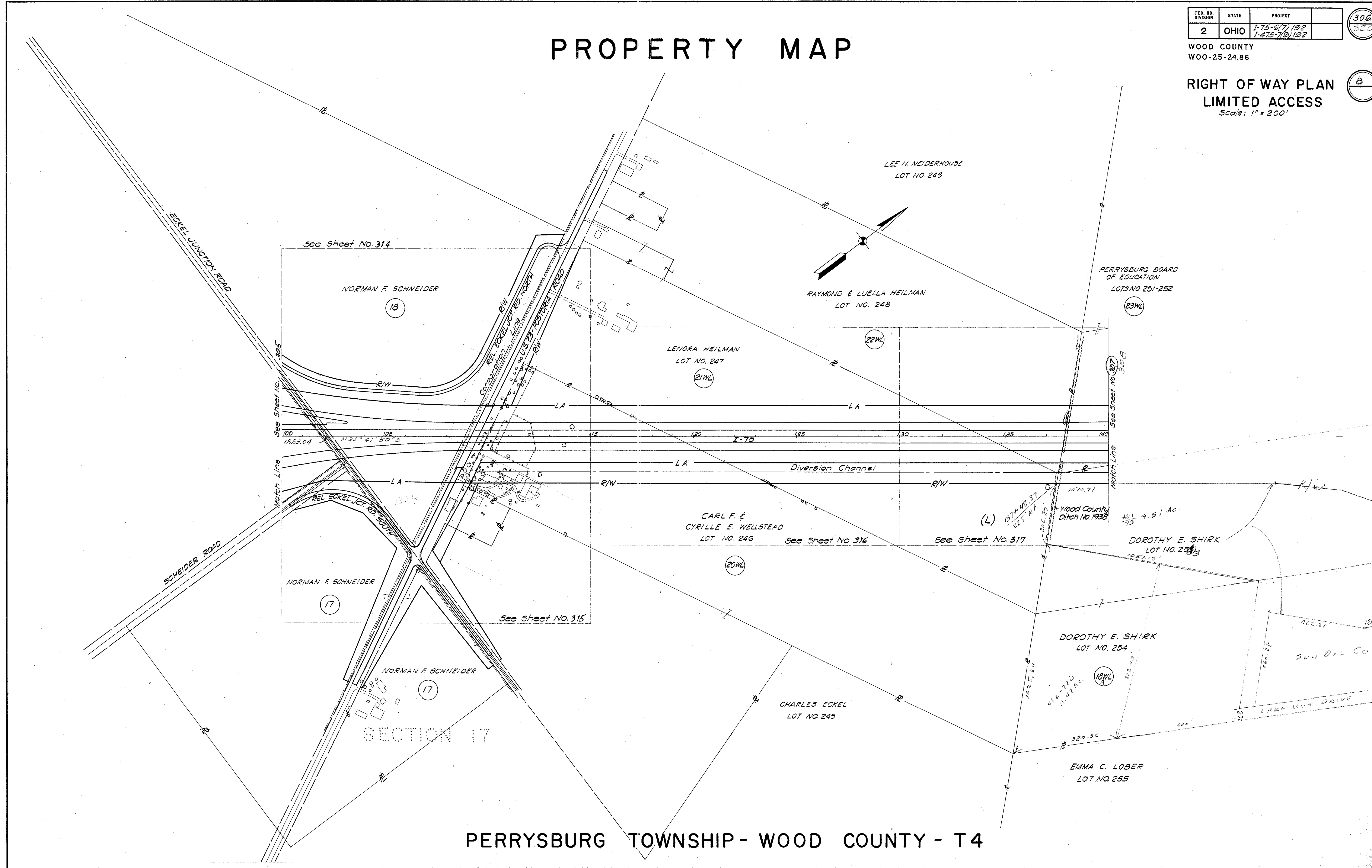
FED. RD. DIVISION	STATE	PROJECT
2	OHIO	I-75-6(7)192 I-475-7(2)192

306
325

WOOD COUNTY
WOO-25-24.86

**RIGHT OF WAY PLAN
LIMITED ACCESS**
Scale: 1" = 200'

5



PERRYSBURG TOWNSHIP - WOOD COUNTY - T4

FED. RD. DIVISION	STATE	PROJECT
2	OHIO	I-75-6(7)192 I-475-7(9)192

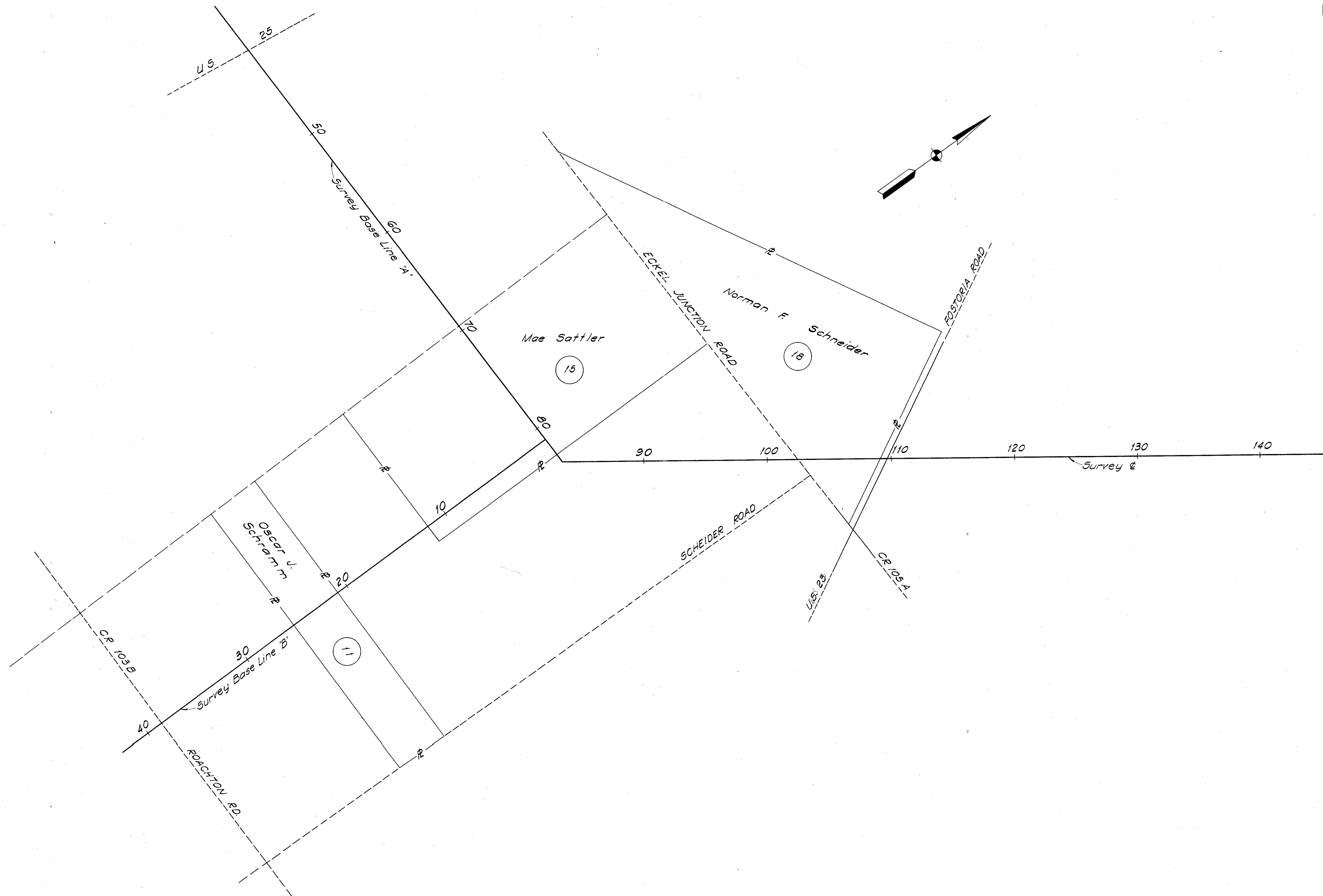
307
925

WOOD COUNTY
WOO-25-24.86

RIGHT OF WAY PLAN
LIMITED ACCESS
Scale: 1" = 400'

9

SUPPLEMENTARY PROPERTY MAP



PERRYSBURG TOWNSHIP - WOOD COUNTY - T4

FED. RD. DIVISION	STATE	PROJECT	
2	OHIO	I-75-6(7)192	

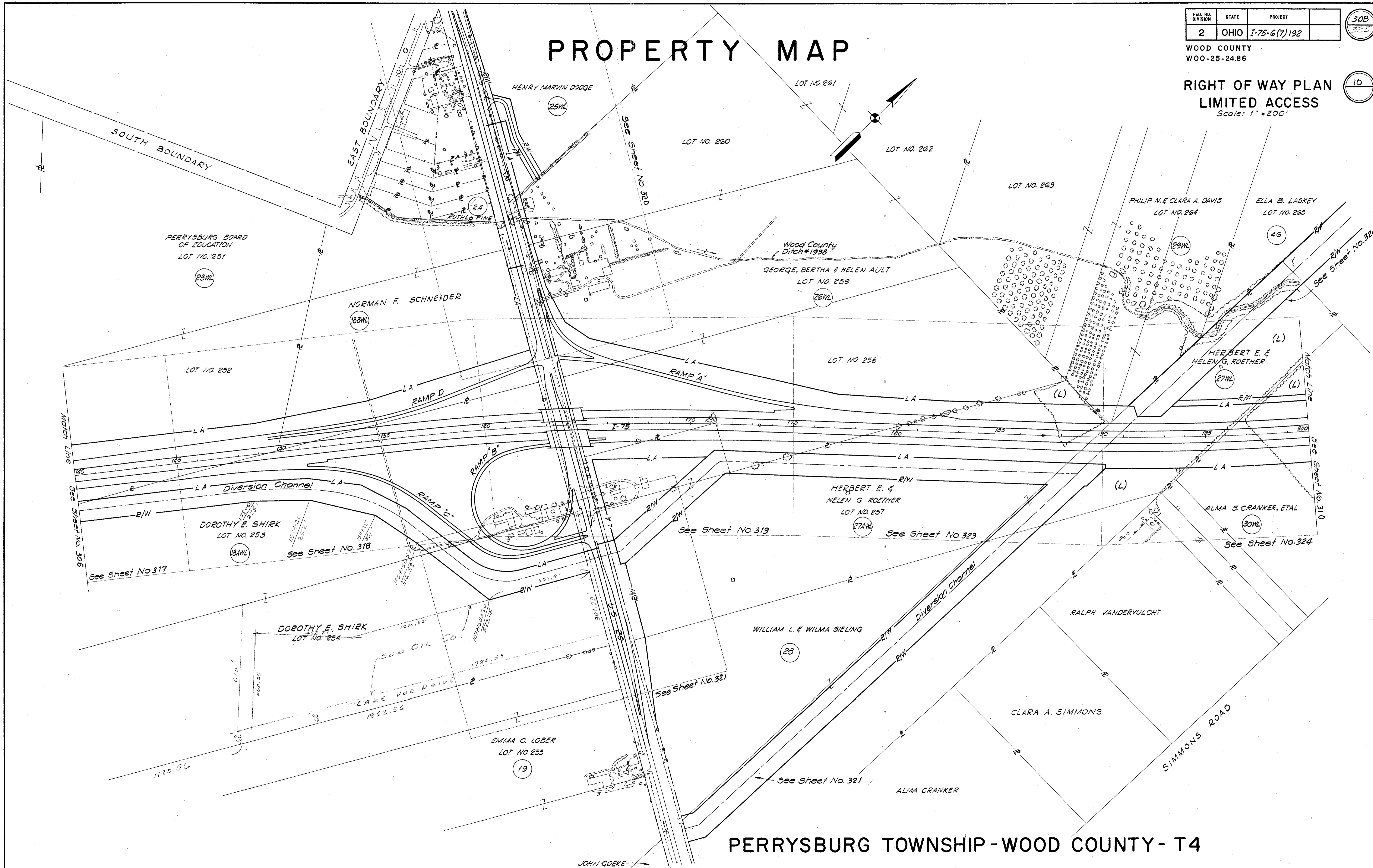
30B
325

WOOD COUNTY
WOO-25-24.86

PROPERTY MAP

10

RIGHT OF WAY PLAN
LIMITED ACCESS
Scale: 1" = 200'



PERRYSBURG TOWNSHIP - WOOD COUNTY - T4

FED. RD. DIVISION	STATE	PROJECT
2	OHIO	I-75-6(7)192

309
325

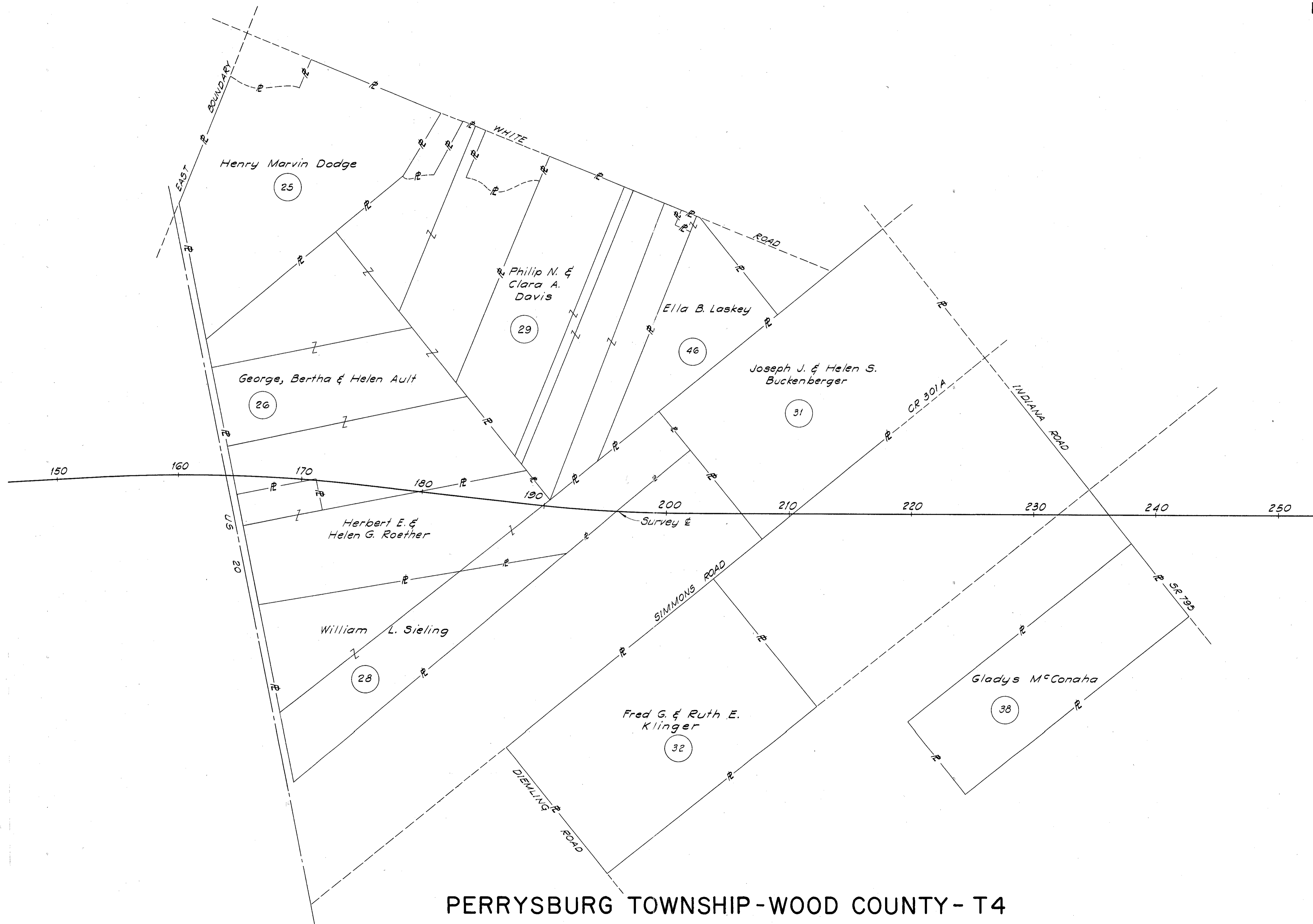
WOOD COUNTY
WOO-25-24.86

RIGHT OF WAY PLAN
LIMITED ACCESS

Scale: 1" = 400'

11

SUPPLEMENTARY PROPERTY MAP



PERRYSBURG TOWNSHIP-WOOD COUNTY-T4

PROPERTY MAP

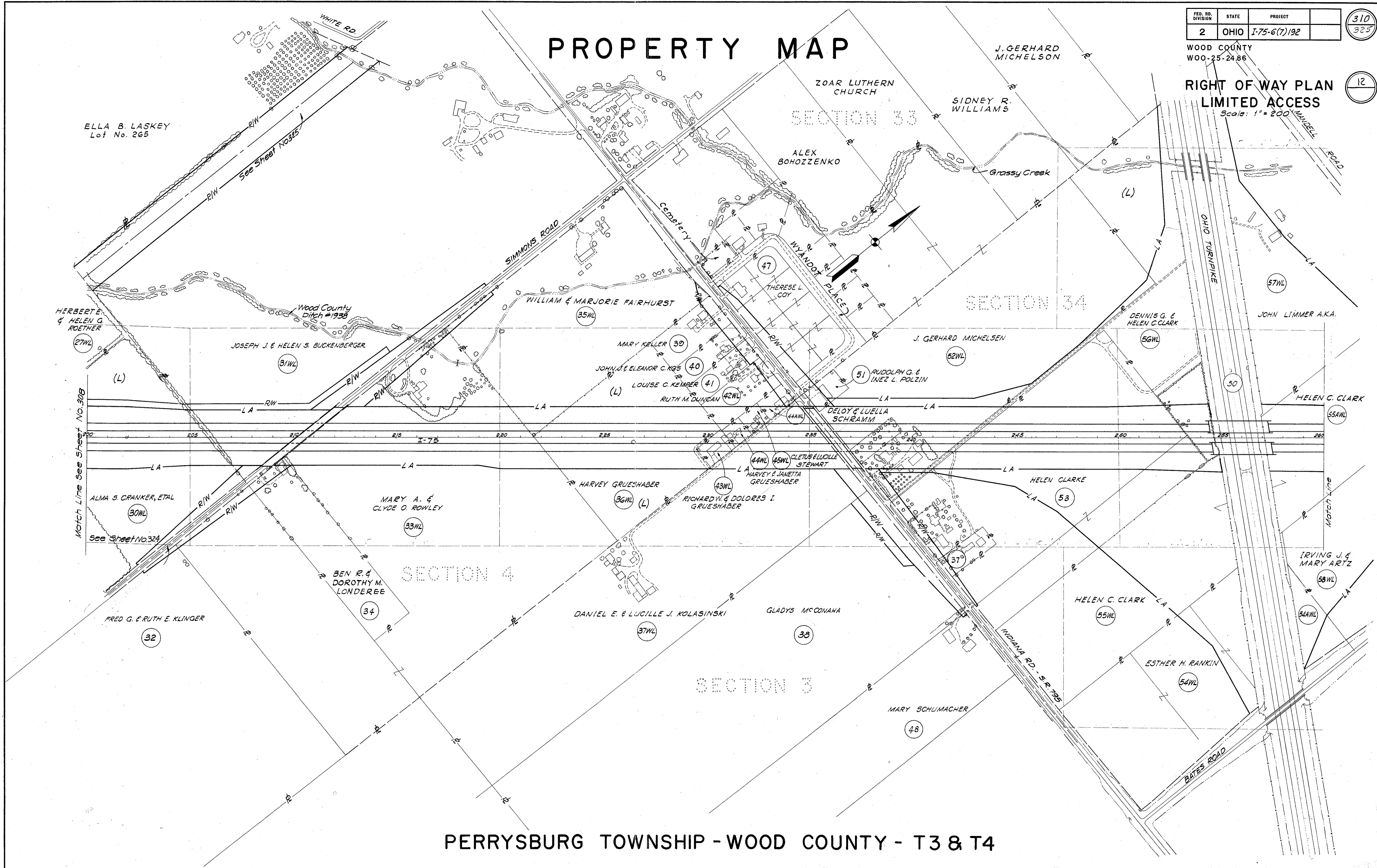
FED. RD. DIVISION	STATE	PROJECT	310 325
2	OHIO	I-75-6(7)192	

WOOD COUNTY
WOO-25-24.86

RIGHT OF WAY PLAN LIMITED ACCESS

Scale: 1" = 200'

12



PERRYSBURG TOWNSHIP - WOOD COUNTY - T3 & T4

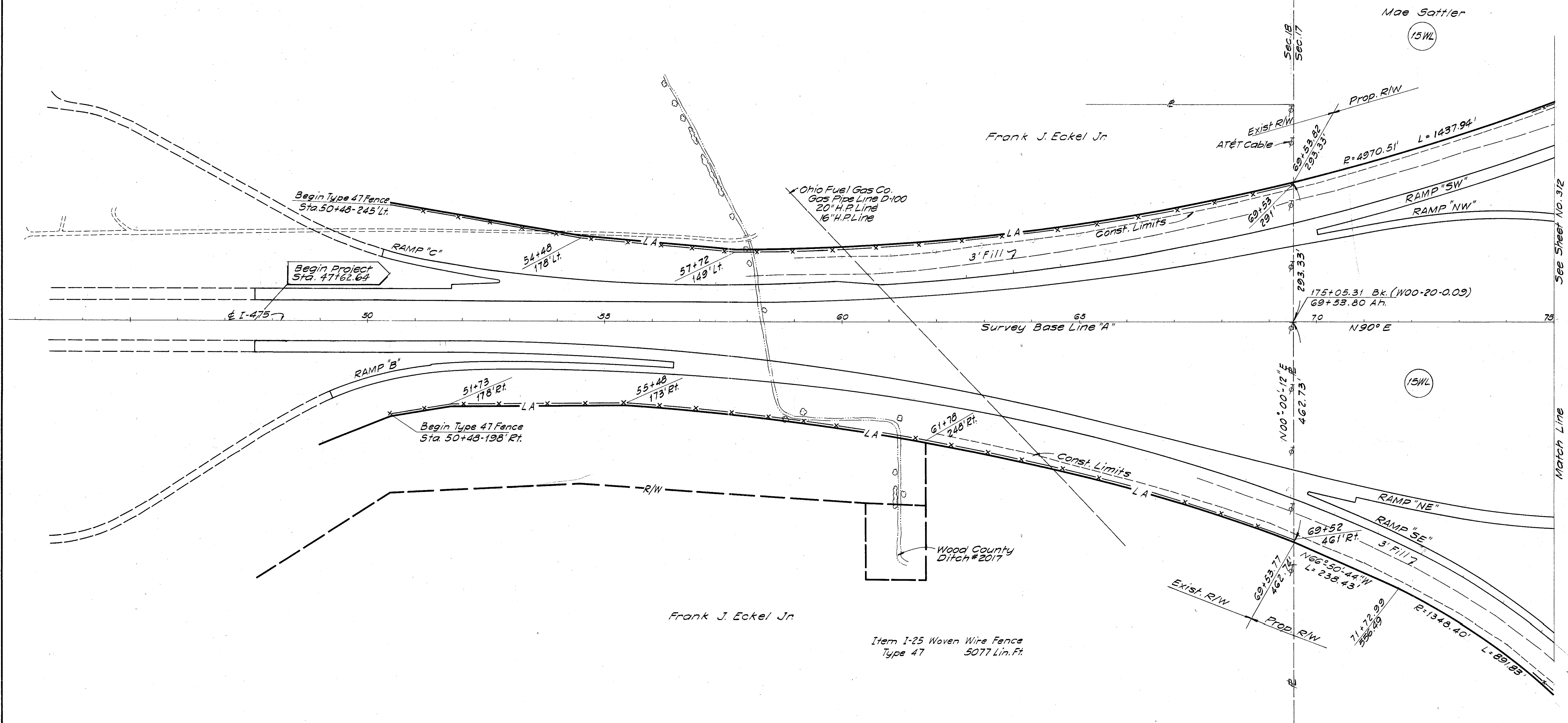
FED. RD. DIVISION	STATE	PROJECT	311 325
2	OHIO	I-75-6(7)192 I-475-7(8)192	

WOOD COUNTY
WOO-25-24.86

**RIGHT OF WAY PLAN
LIMITED ACCESS**

Scale: 1" = 100'

Note: Right of Way Fence shall be installed two feet inside of the Limited Access Right of Way and Diversion Channel Right of Way and parallel to the LA and R/W lines shown on the plans except as shown.
Posts, braces, anchors and gates shall be of the size and dimensions and erected at the locations, grade and depth called for in the specifications and Standard Construction Drawings F-1, F-2 and F-3.



WOOD CO - PERRYSBURG TWP - T4

REV. NO.	DATE	DESCRIPTION	MADE BY
		COMPLETION DATE	

I-75, I-475 INTERCHANGE

FED. RD. DIVISION	STATE	PROJECT
2	OHIO	I-75-6(7)192 I-475-7(9)192

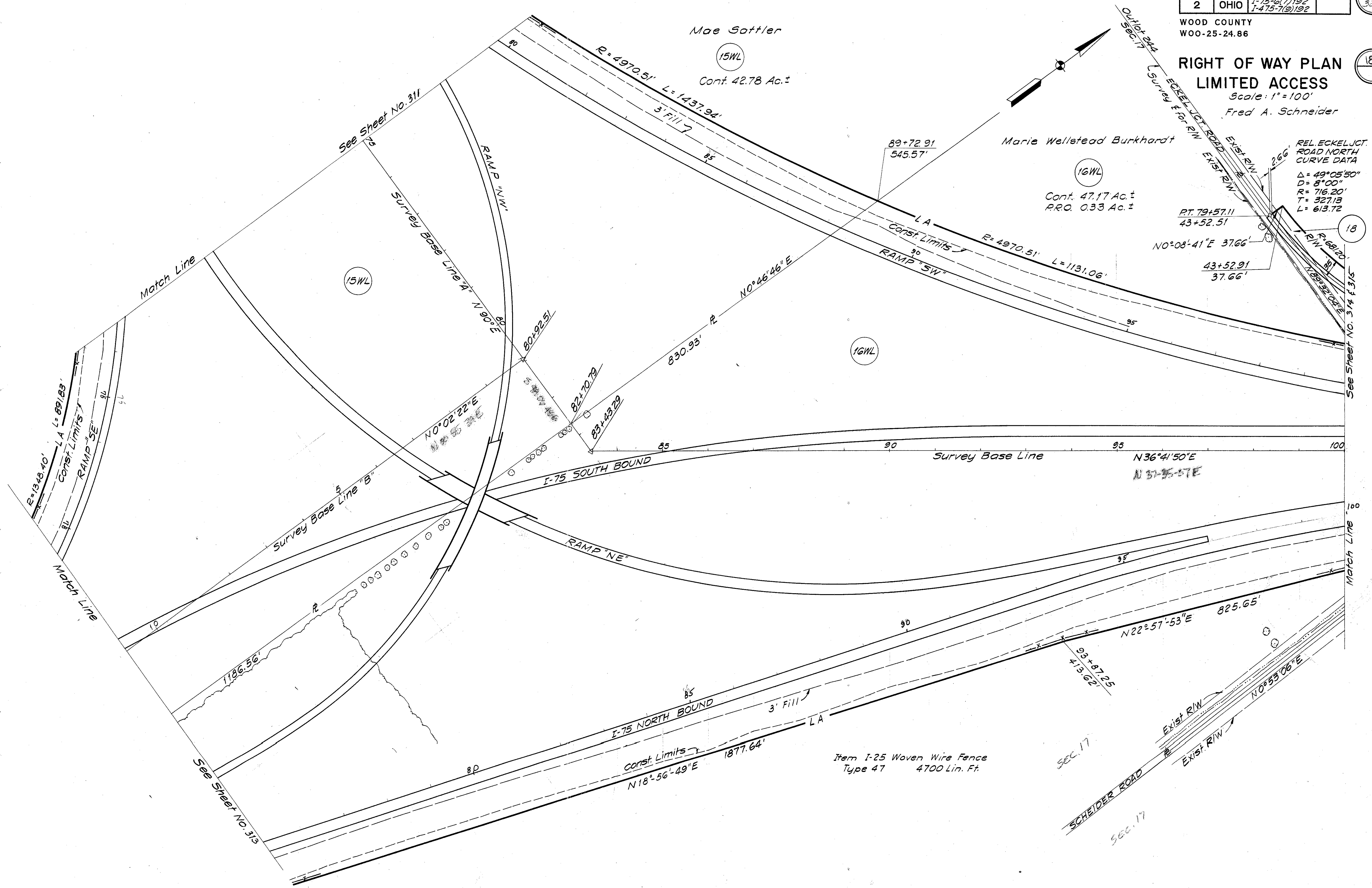
312
305

WOOD COUNTY
WOO-25-24.86

**RIGHT OF WAY PLAN
LIMITED ACCESS**

Scale: 1"=100'
Fred A. Schneider

18



WOOD CO - PERRYSBURG TWP - T4

REV. NO.	DATE	DESCRIPTION	MADE BY
COMPLETION DATE			

I-75, I-475 INTERCHANGE

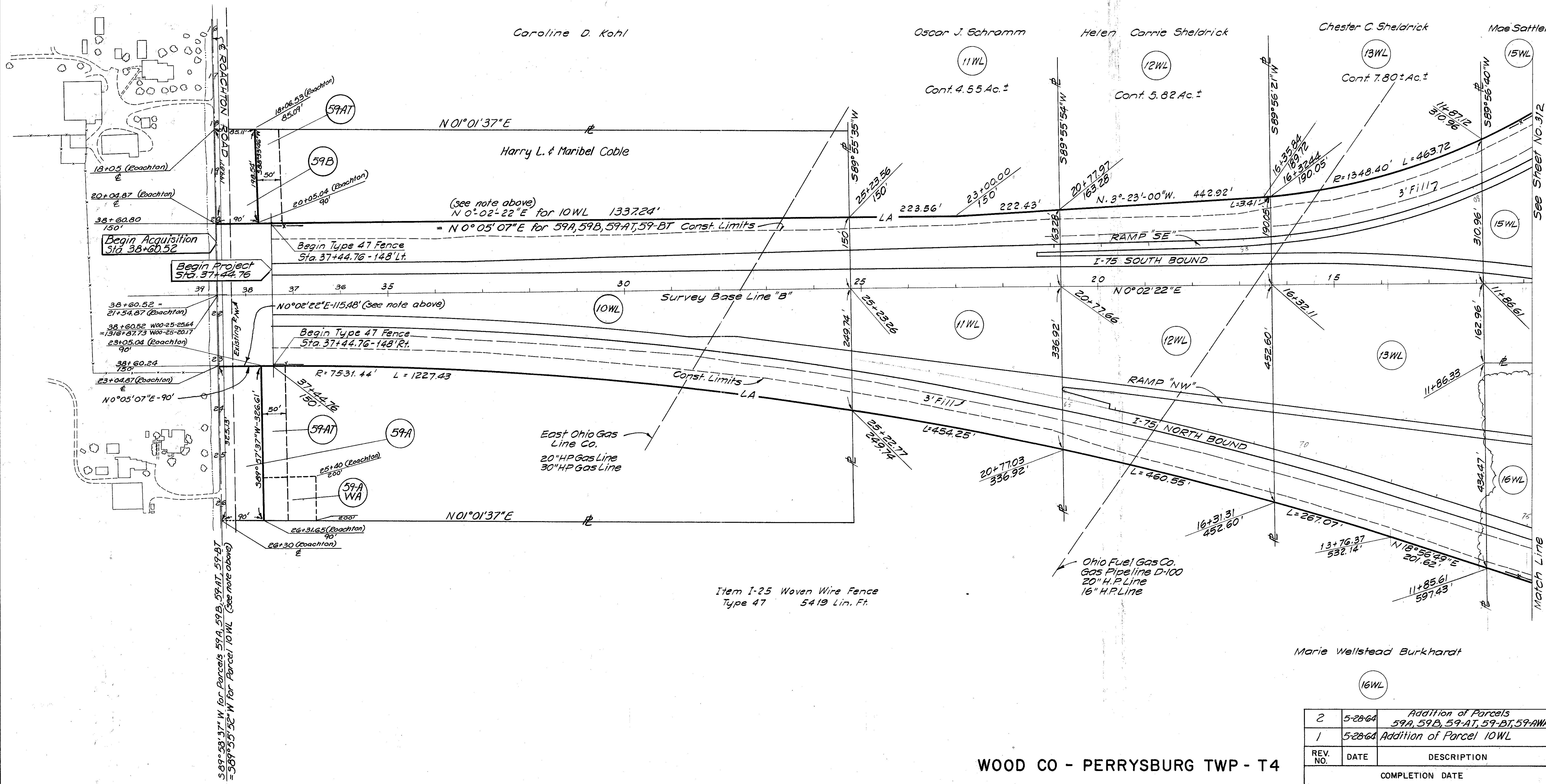
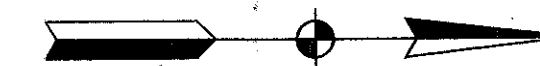
FED. RD. DIVISION	STATE	PROJECT	313
2	OHIO	I-75-6(7)192 I-475-7(8)192	325

WOOD COUNTY
WOO-25-24.86

**RIGHT OF WAY PLAN
LIMITED ACCESS**

Scale: 1" = 100'

Note: Due to two separate surveys overlapping on the same parcel, it was necessary to show two bearings for the centerline of Roachton Rd. The bearing of $S89^{\circ}58'37''W$ as referred to parcels 59-A, 59-B, 59-AT, 59-BT and 59-AWA are referred to Barber and Assocs. for Woo 25-20.17 and equals $S89^{\circ}55'52''W$ for Barstow and Mulligan Survey for Woo 25-25.64 parcel 10WL. Likewise, Base Line "B" will reflect bearing of $N0^{\circ}02'22''E$ for parcel 10WL equals $N0^{\circ}05'07''E$ for parcels 59A, etc..



Item I-25 Woven Wire Fence
Type 47 5419 Lin. Ft.

WOOD CO - PERRYSBURG TWP - T4

2	5-28-64	Addition of Parcels 59A, 59B, 59-AT, 59-BT, 59-AWA	RRR
1	5-28-64	Addition of Parcel 10WL	RRR
REV. NO.	DATE	DESCRIPTION	MADE BY
COMPLETION DATE			

FED. RD. DIVISION	STATE	PROJECT
2	OHIO	I-75-6(7)192 I-475-7(8)192

314
325

WOOD COUNTY
WOO-25-24.86

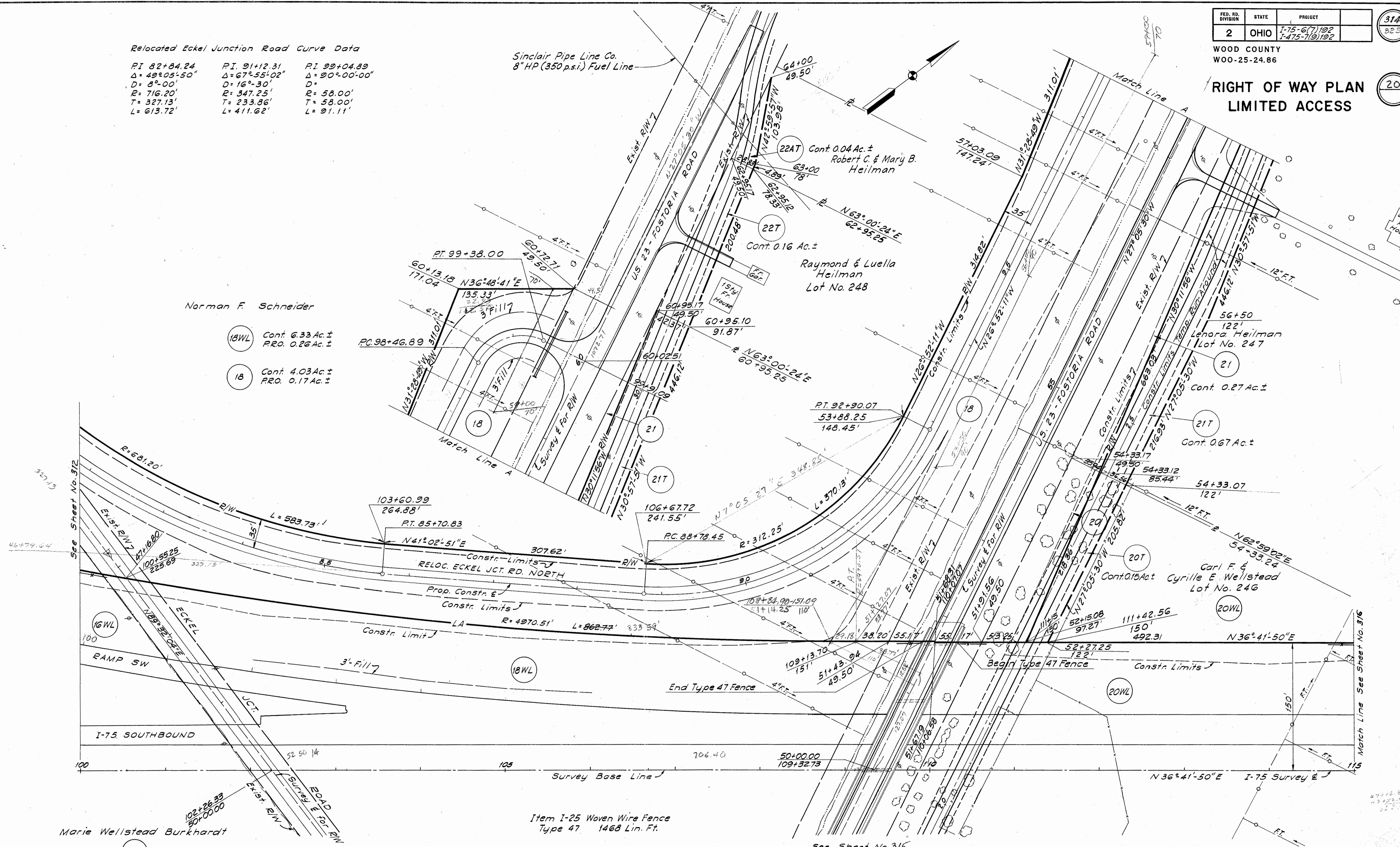
**RIGHT OF WAY PLAN
LIMITED ACCESS**

20

Relocated Eckel Junction Road Curve Data

PI 82+84.24 Δ=49°05'50" D=8°00' R=716.20' T=327.13' L=613.72'	PI 91+12.31 Δ=67°55'02" D=16°30' R=347.25' T=233.86' L=411.62'	PI 99+04.89 Δ=90°00'00" D° R=58.00' T=58.00' L=91.11'
--	---	--

Sinclair Pipe Line Co.
8" HP (350 p.s.i.) Fuel Line



Norman F. Schneider

18WL Cont. 6.33 Ac. ±
PR.O. 0.26 Ac. ±

18 Cont. 4.03 Ac. ±
PR.O. 0.17 Ac. ±

22AT Cont. 0.04 Ac. ±
Robert C. & Mary B.
Heilman

22T Cont. 0.16 Ac. ±
Raymond & Luella
Heilman
Lot No. 248

56+50
122'
Lenora Heilman
Lot No. 247

21 Cont. 0.27 Ac. ±

21T Cont. 0.67 Ac. ±

20T Cont. 0.15 Ac. ±
Carl F. &
Cyrille E. Wellstead
Lot No. 246

Marie Wellstead Burkhardt

Item I-25 Woven Wire Fence
Type 47 1468 Lin. Ft.

See Sheet No. 316

WOOD CO - PERRYSBURG TWP - T4

REV. NO.	DATE	DESCRIPTION	MADE BY
1	8-1-63	Parcel 14T deleted. New Parcels 22T & 22AT	B. & M.
COMPLETION DATE			

FED. RD. DISTRICT	STATE	PROJECT	
2	OHIO	I-75-6(7)192	

WOOD COUNTY
W00-25-24.86

**RIGHT OF WAY PLAN
LIMITED ACCESS**

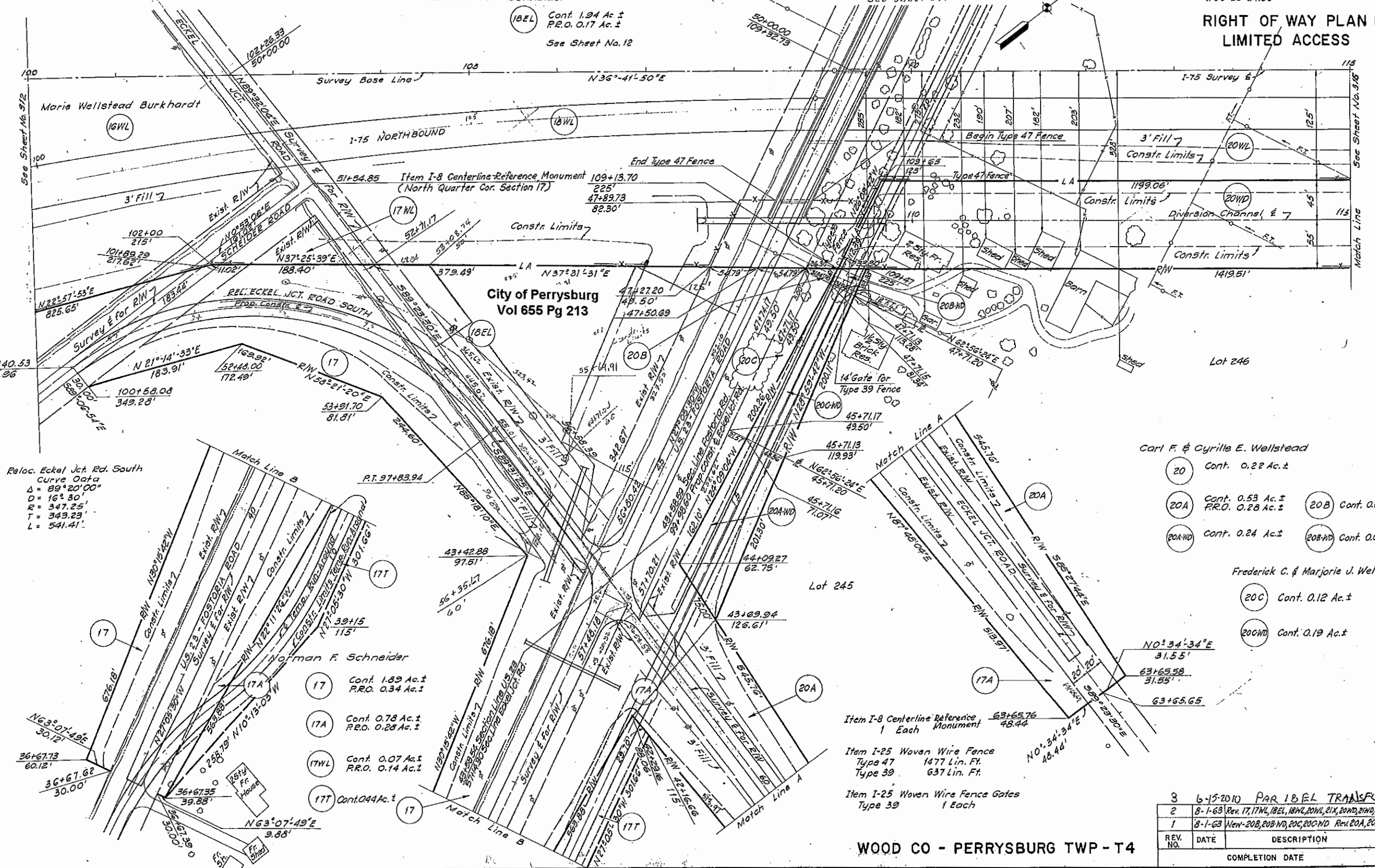
315
325

21

Norman F. Schneider

(18EL) Cont. 1.94 Ac.±
P.R.O. 0.17 Ac.±
See Sheet No. 12

See Sheet 314



Reloc. Eckel Jct. Rd. South
Curve Data
Δ = 89°20'00"
D = 16°30'
R = 347.25'
T = 349.23'
L = 541.41'

City of Perrysburg
Vol 655 Pg 213

Carl F. & Cyrille E. Wellstead

- (20) Cont. 0.22 Ac.±
- (20A) Cont. 0.53 Ac.±
P.R.O. 0.28 Ac.±
- (20A-WD) Cont. 0.24 Ac.±
- (20B) Cont. 0.01 Ac.±
- (20B-WD) Cont. 0.02 Ac.±

Frederick C. & Marjorie J. Wellstead

- (20C) Cont. 0.12 Ac.±
- (20C-WD) Cont. 0.19 Ac.±

Item I-8 Centerline Reference Monument
1 Each Monument 48.44

Item I-25 Woven Wire Fence
Type 47 1477 Lin. Ft.
Type 39 637 Lin. Ft.

Item I-25 Woven Wire Fence Gates
Type 39 1 Each

WOOD CO - PERRYSBURG TWP - T4

3	6-15-2010	PAR 18EL TRANSFER	
2	8-1-63	Rev. 17, 17WL, 18EL, 18AL, 20WL, 21A, 20WD, 21WD, 22A, B, & M.	
1	8-1-63	Went-20B, 20B-WD, 20C, 20C-WD Rev. 20A, 20A-WD B, & M.	
REV. NO.	DATE	DESCRIPTION	MADE BY
			COMPLETION DATE

U.S. 23-FOSTORIA RD. & RELOC. ECKEL JCT. RD. SOUTH

RW023

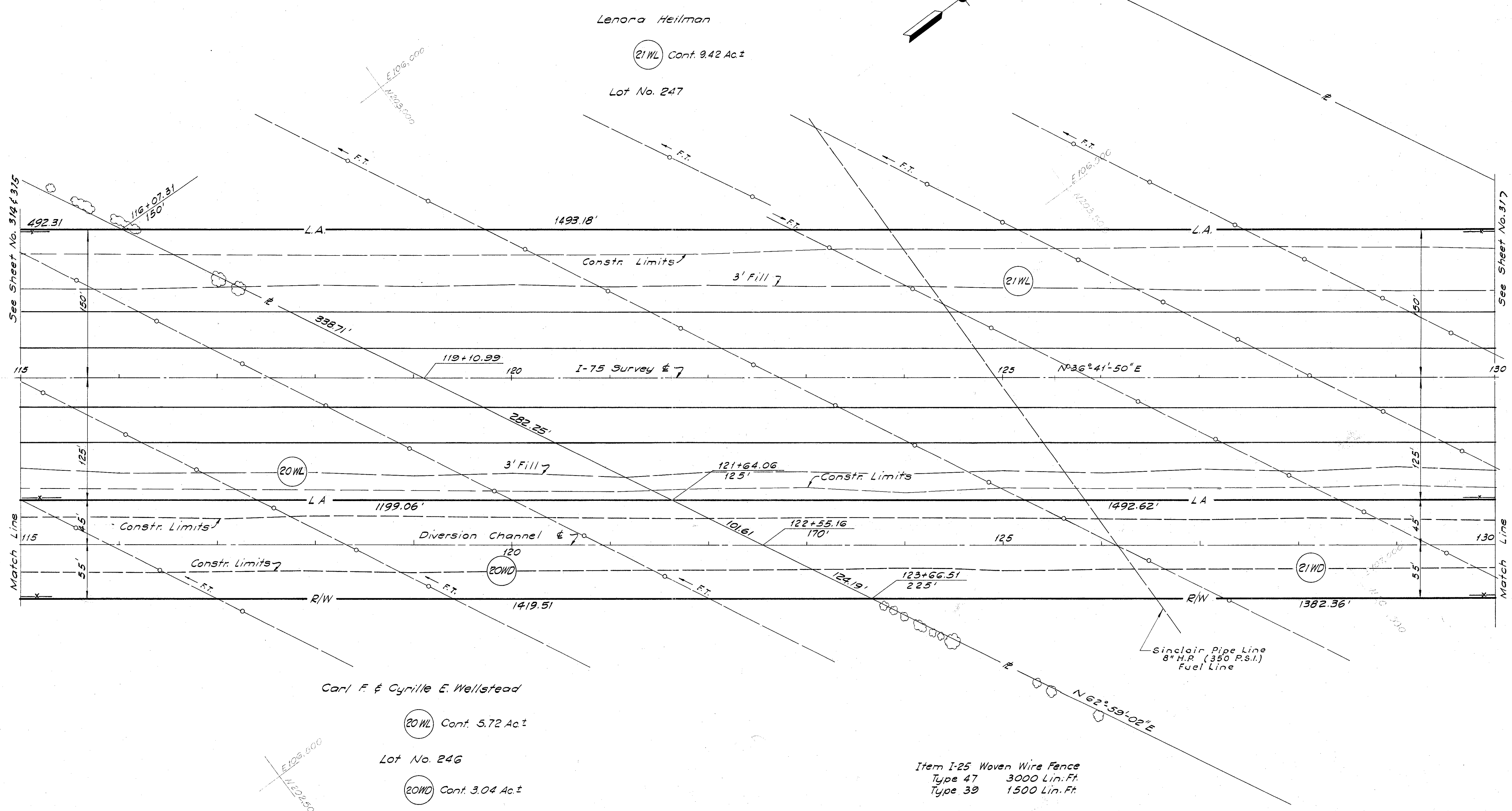
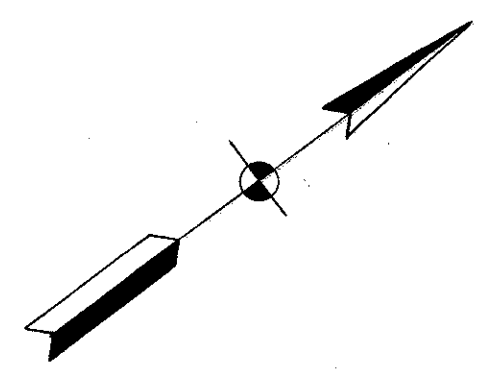
FED. RD. DIVISION	STATE	PROJECT
2	OHIO	I-75-6(7)192

316
325

WOOD COUNTY
WOO-25-24.86

**RIGHT OF WAY PLAN
LIMITED ACCESS**

22



Lenora Heilman
 (21WL) Cont. 9.42 Ac±
 Lot No. 247

Carl F. & Cyrille E. Wellstead
 (20WL) Cont. 5.72 Ac±
 Lot No. 246
 (20WD) Cont. 3.04 Ac±

Item I-25 Woven Wire Fence
 Type 47 3000 Lin. Ft.
 Type 39 1500 Lin. Ft.

WOOD CO - PERRYSBURG TWP - T4

REV. NO.	DATE	DESCRIPTION	MADE BY
COMPLETION DATE			

STA 115+00 TO STA 130+00

FED. RD. DIVISION	STATE	PROJECT
2	OHIO	I-75-G(7)192

317
325

WOOD COUNTY
WOO-25-24.86

RIGHT OF WAY PLAN LIMITED ACCESS

23

Raymond & Luella Heilman

22WL Cont. 2.58 Ac.±

Lot No. 248

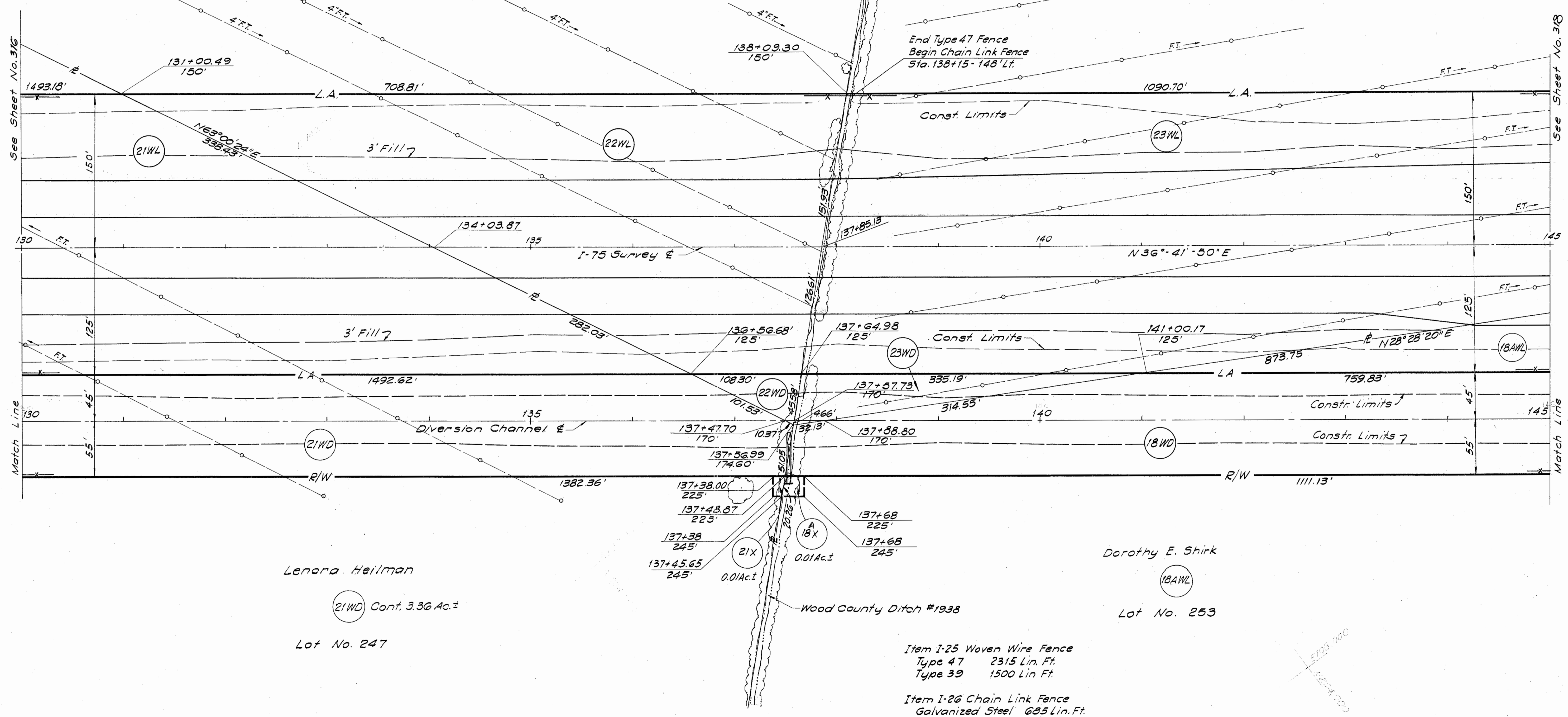
22WD Cont. 0.06 Ac.±

Perrysburg Board of Education

23WL Cont. 6.34 Ac.±

Lot No. 252

23WD Cont. 0.19 Ac.±



Lenora Heilman

21WD Cont. 3.36 Ac.±

Lot No. 247

Dorothy E. Shirk

18AWL

Lot No. 253

Item I-25 Woven Wire Fence
Type 47 2315 Lin. Ft.
Type 39 1500 Lin. Ft.

Item I-26 Chain Link Fence
Galvanized Steel 685 Lin. Ft.

WOOD CO - PERRYSBURG TWP - T4

REV. NO.	DATE	DESCRIPTION	MADE BY
COMPLETION DATE			

STA 130+00 TO STA 145+00

FED. RD. DIVISION	STATE	PROJECT
2	OHIO	I-75-6(7)192

318
323

WOOD COUNTY
WOO-25-24.86

**RIGHT OF WAY PLAN
LIMITED ACCESS**

24

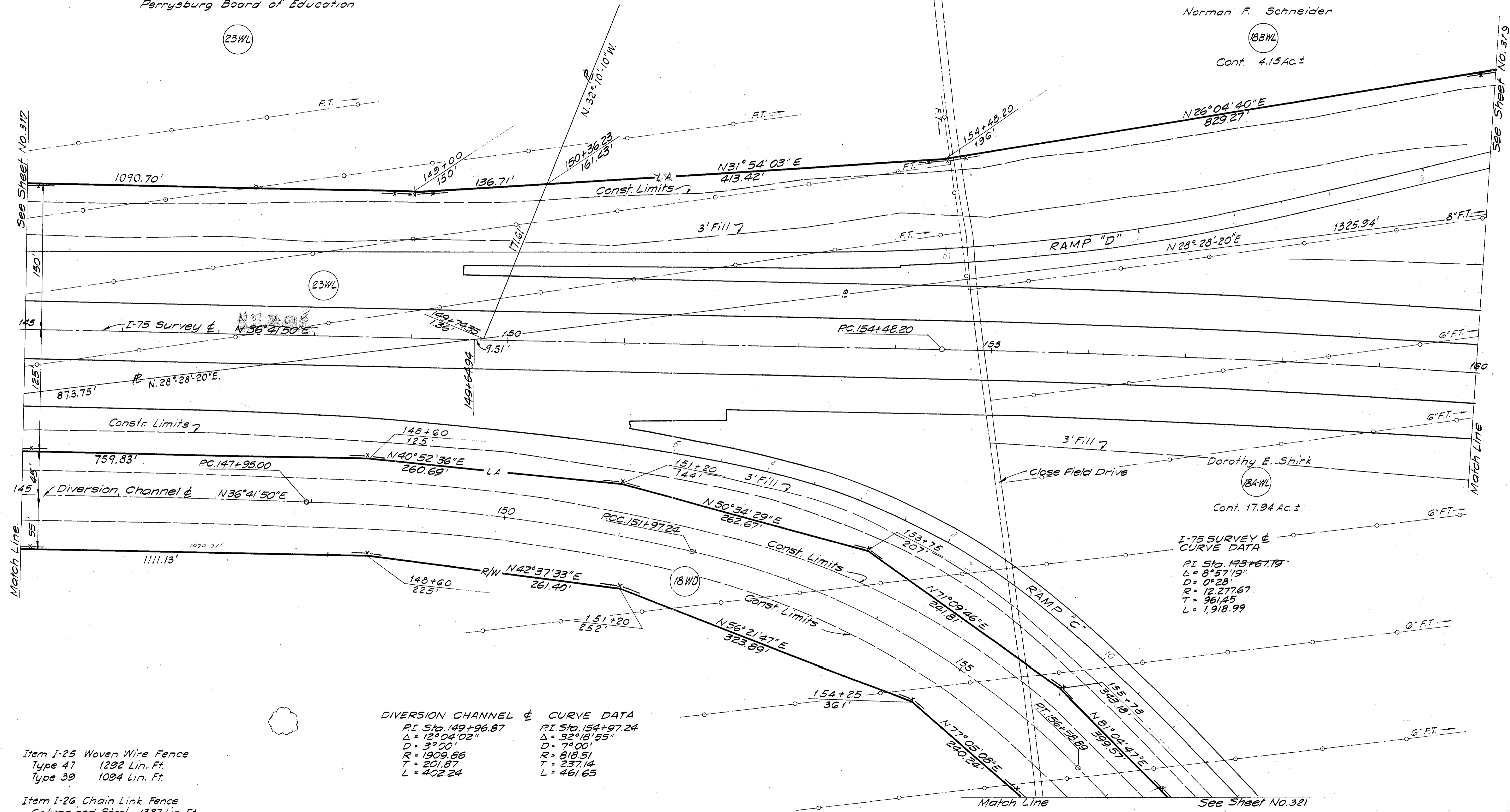
Perrysburg Board of Education

(23WL)

Norman F. Schneider

(18BW)

Cont. 4.15 Ac. ±



See Sheet No. 317
150
145
125
145
55
Match Line

See Sheet No. 319
Match Line

I-75 SURVEY & CURVE DATA
 P.I. Sta. 173+67.19
 Δ = 8° 57' 19"
 D = 0° 28'
 R = 12,277.67
 T = 961.45
 L = 1,918.99

DIVERSION CHANNEL & CURVE DATA
 P.I. Sta. 149+96.87 Δ = 12° 04' 02" D = 3° 00' R = 1909.86 T = 201.87 L = 402.24
 P.I. Sta. 154+97.24 Δ = 32° 18' 55" D = 7° 00' R = 818.51 T = 237.14 L = 461.65

Item I-25 Woven Wire Fence
 Type 47 1292 Lin. Ft.
 Type 39 1094 Lin. Ft.
 Item I-26 Chain Link Fence
 Galvanized Steel 1387 Lin. Ft.

WOOD CO - PERRYSBURG TWP - T4

REV. NO.	DATE	DESCRIPTION	MADE BY

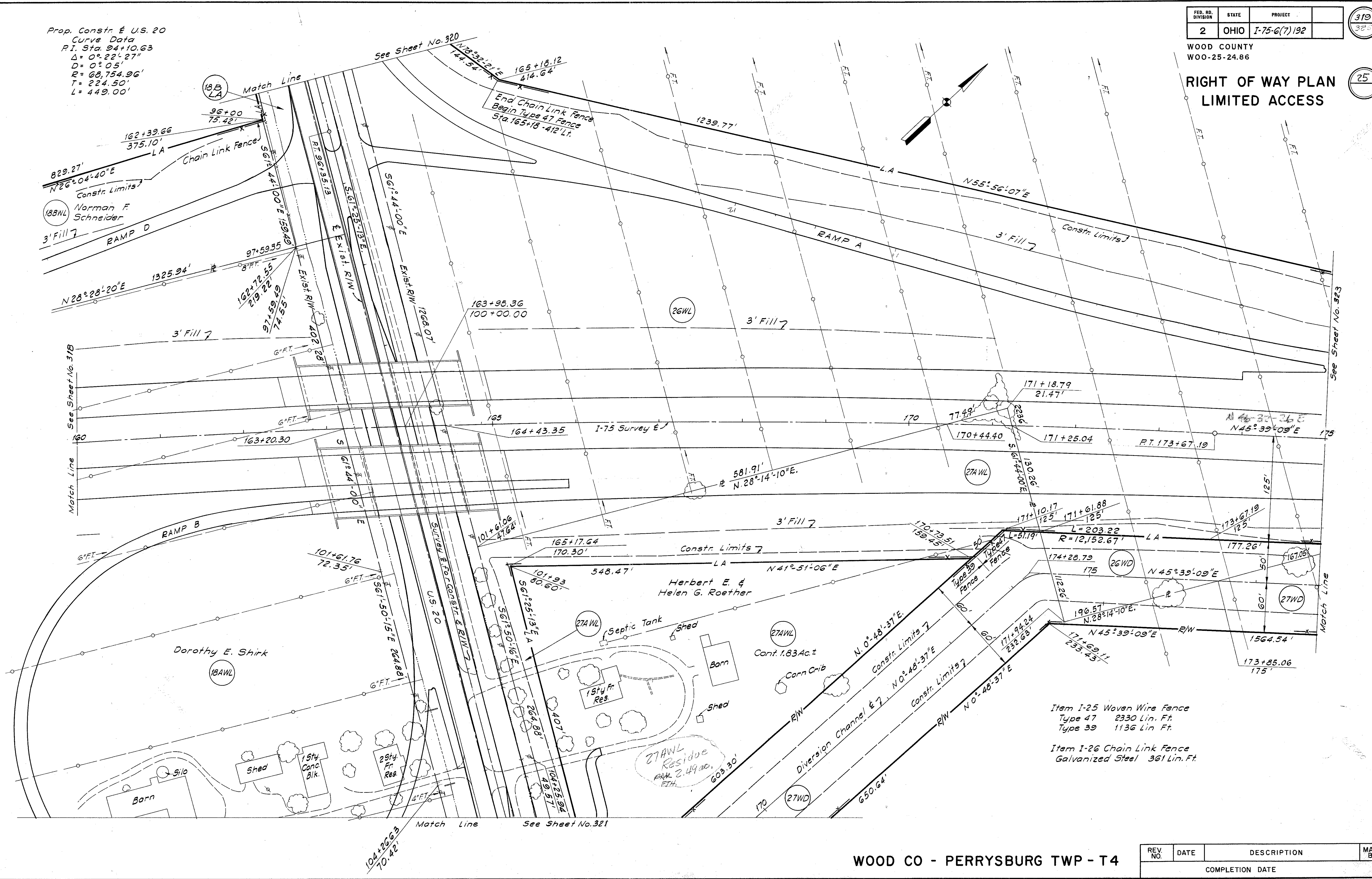
COMPLETION DATE
 STA 145+00 TO STA 160+00

FED. NO. DIVISION	STATE	PROJECT
2	OHIO	I-75-6(7)192

WOOD COUNTY
WOO-25-24.86

**RIGHT OF WAY PLAN
LIMITED ACCESS**

Prop. Constr. & U.S. 20
Curve Data
P.I. Sta. 94+10.63
 $\Delta = 0^\circ 22' 27''$
 $D = 0^\circ 05'$
 $R = 60,754.96'$
 $T = 224.50'$
 $L = 449.00'$



Item I-25 Woven Wire Fence
Type 47 2330 Lin. Ft.
Type 39 1136 Lin. Ft.

Item I-26 Chain Link Fence
Galvanized Steel 361 Lin. Ft.

WOOD CO - PERRYSBURG TWP - T4

REV. NO.	DATE	DESCRIPTION	MADE BY

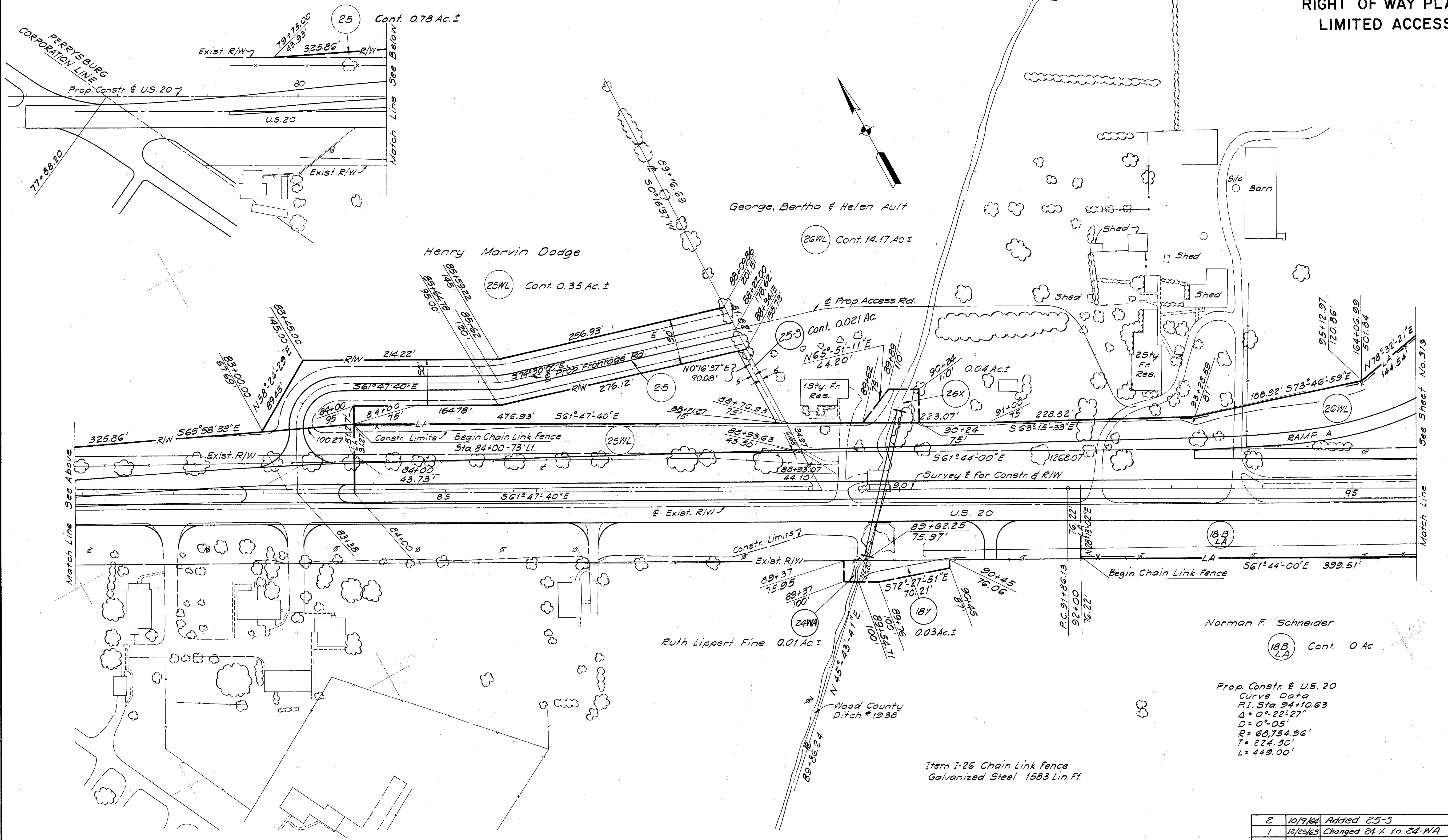
COMPLETION DATE

STA 160+00 TO STA 175+00

FED. RD. DIVISION	STATE	PROJECT
2	OHIO	I-75-6(7)192

WOOD COUNTY
WOO-25-24.86

**RIGHT OF WAY PLAN
LIMITED ACCESS**



Prop. Constr. & U.S. 20
Curve Data
P.I. Sta 94+10.63
Δ = 0°22'27"
D = 0°05'
R = 66,754.96'
T = 224.50'
L = 449.00'

Item I-26 Chain Link Fence
Galvanized Steel 1583 Lin.Ft.

2	10/9/64	Added 25-5	R.R.
1	12/23/63	Changed 24-X to 24-WA	F.T.H.
REV. NO.	DATE	DESCRIPTION	MADE BY
COMPLETION DATE			

WOOD CO - PERRYSBURG TWP - T4

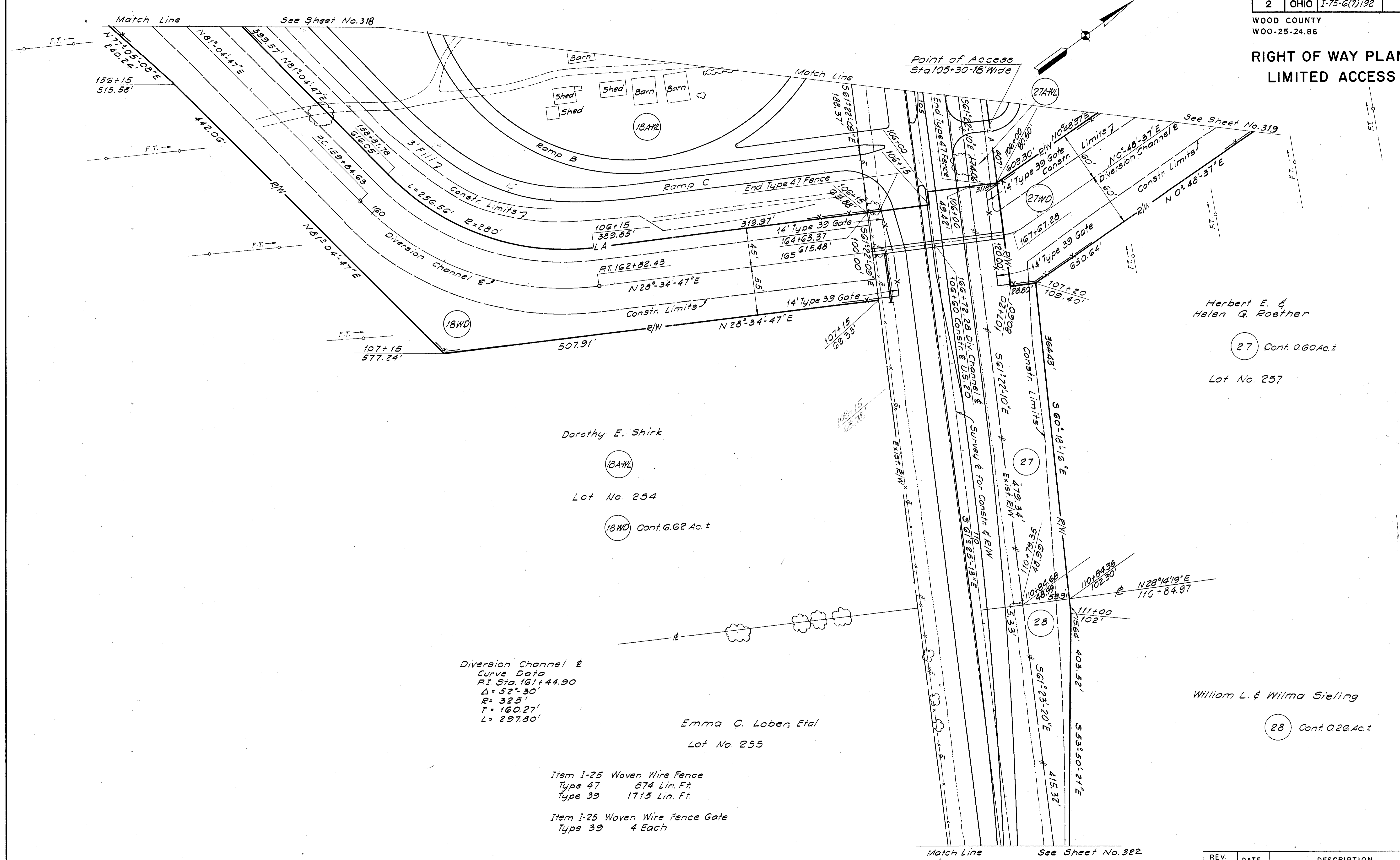
FED. RD. DIVISION	STATE	PROJECT	
2	OHIO	I-75-G(7)192	

WOOD COUNTY
WOO-25-24.86

**RIGHT OF WAY PLAN
LIMITED ACCESS**

321
325

27



Herbert E. &
Helen G. Roether
27 Cont. 0.60 Ac. ±
Lot No. 257

Dorothy E. Shirk
18AWL
Lot No. 254
18WD Cont. 6.62 Ac. ±

Emma C. Loben, Etal
Lot No. 255

William L. & Wilma Sieling
28 Cont. 0.26 Ac. ±

Diversion Channel &
Curve Data
P.I. Sta. 161+44.90
 $\Delta = 52^\circ 30'$
 $R = 325'$
 $T = 160.27'$
 $L = 297.80'$

- Item I-25 Woven Wire Fence
Type 47 874 Lin. Ft.
Type 39 1715 Lin. Ft.
- Item I-25 Woven Wire Fence Gate
Type 39 4 Each

WOOD CO - PERRYSBURG TWP -

REV. NO.	DATE	DESCRIPTION	MADE BY
		COMPLETION DATE	

FED. RD. DIVISION	STATE	PROJECT
2	OHIO	I-75-6(7)192

322
322

WOOD COUNTY
WOO-25-24.86

**RIGHT OF WAY PLAN
LIMITED ACCESS**

28

Herbert E. &
Helen G. Roether

(27WD)

Cont. 7.10 Ac. ±

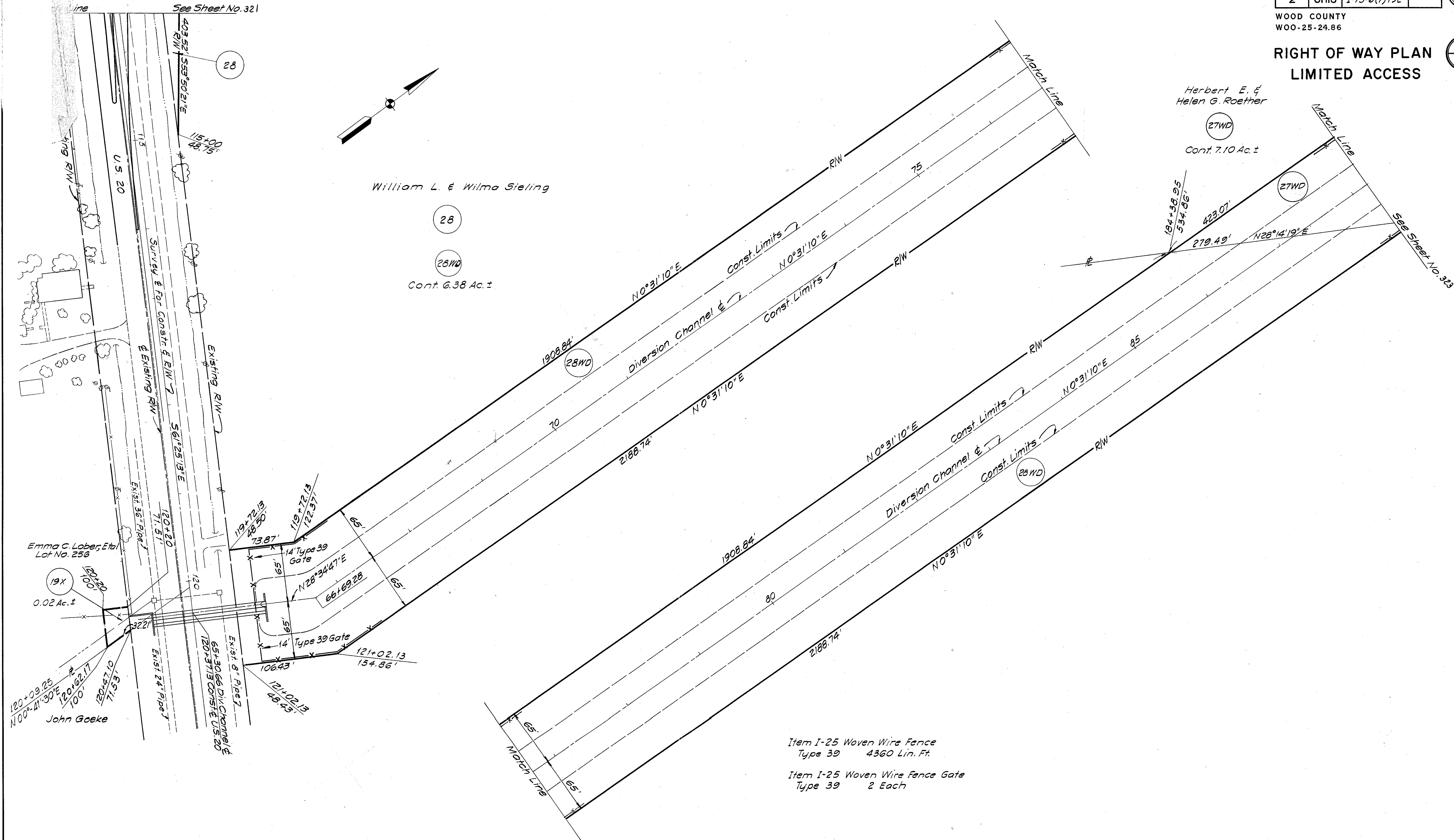
William L. & Wilma Stieling

(28)

(28WD)

Cont. 6.38 Ac. ±

See Sheet No. 323



- Item I-25 Woven Wire Fence
Type 39 4360 Lin. Ft.
- Item I-25 Woven Wire Fence Gate
Type 39 2 Each

WOOD CO - PERRYSBURG TWP -

REV. NO.	DATE	DESCRIPTION	MADE BY
COMPLETION DATE			

U.S. 20 & DIVERSION CHANNEL

FED. RD. DIVISION	STATE	PROJECT	
2	OHIO	I-75-6(7) 192	

329
32.5

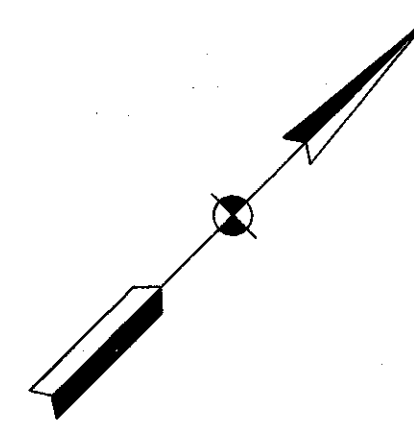
WOOD COUNTY
WOO-25-24.86

**RIGHT OF WAY PLAN
LIMITED ACCESS**

29

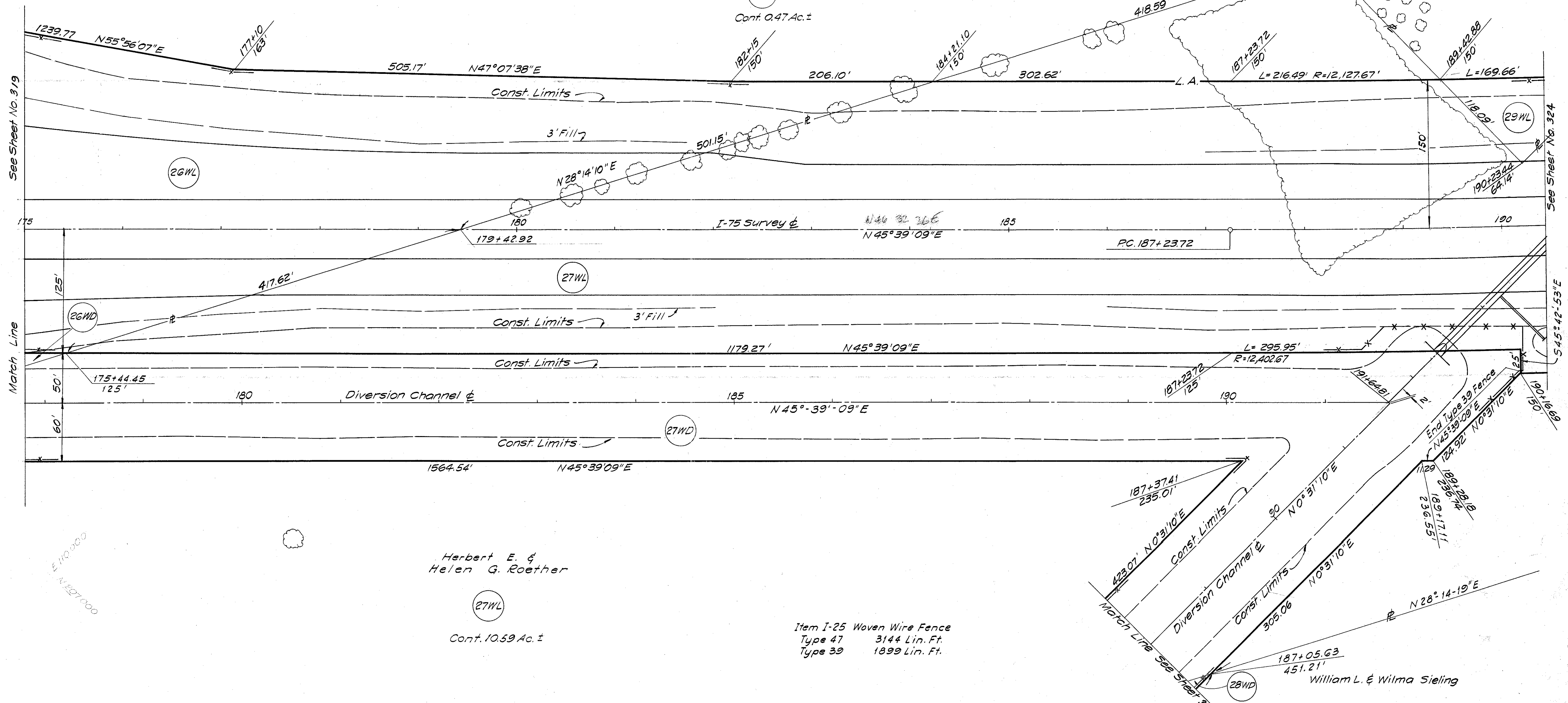
**I-75 SURVEY &
CURVE DATA**

PI Sta. 194+56.00
Δ = 6°49'37"
D = 0°28'
R = 12,277.67
T = 732.33
L = 1462.96



George, Bertha & Helen Ault

26WL
26WD
Cont. 0.47 Ac. ±



See Sheet No. 319

Match Line

See Sheet No. 324

S 45° 42' 53" E

E 110° 00' 00"
N 82° 00' 00"

Herbert E. &
Helen G. Roether

27WL
Cont. 10.59 Ac. ±

Item I-25 Woven Wire Fence
Type 47 3144 Lin. Ft.
Type 39 1899 Lin. Ft.

William L. & Wilma Sieling

WOOD CO - PERRYSBURG TWP - T4

REV. NO.	DATE	DESCRIPTION	MADE BY
COMPLETION DATE			

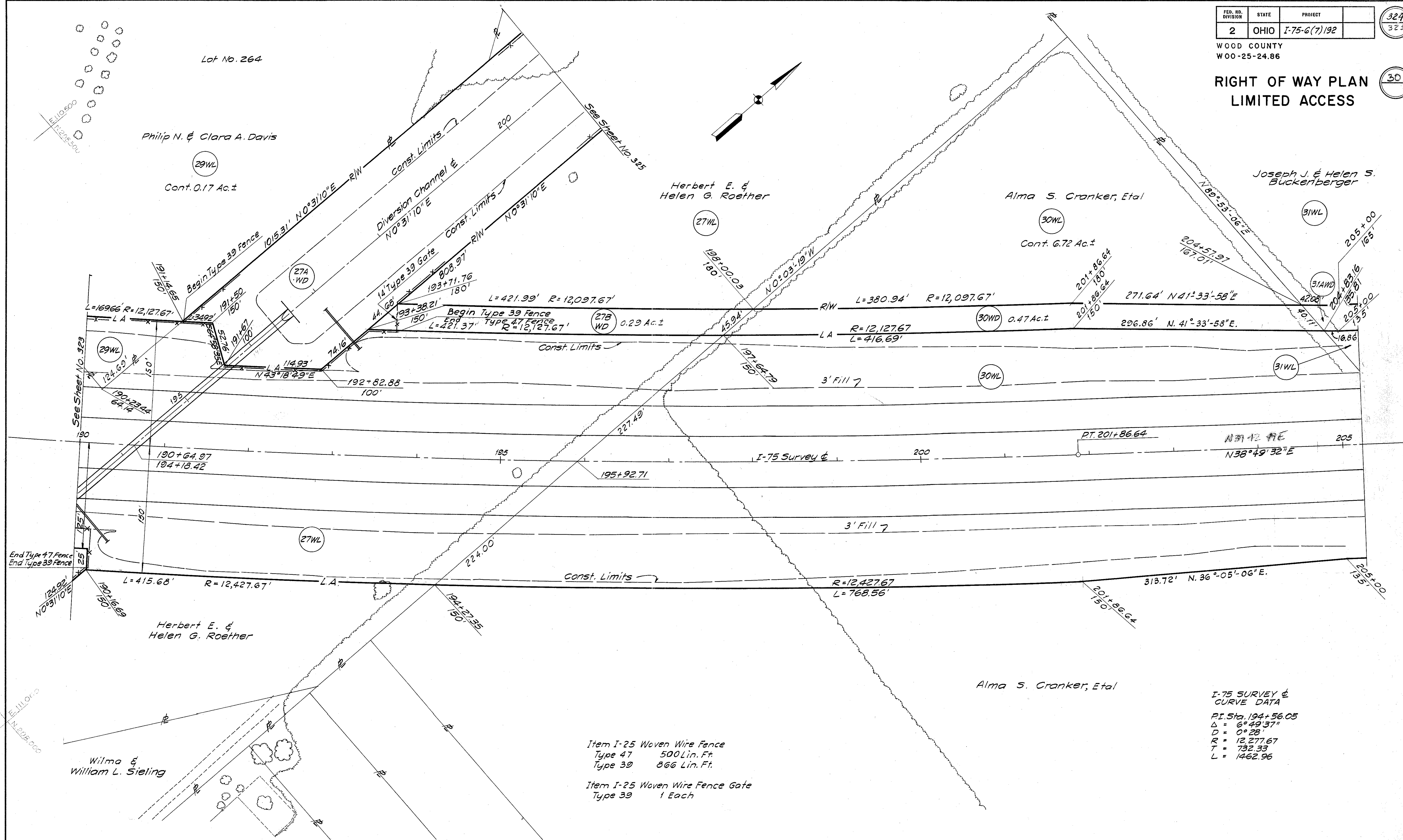
STA 175+00 TO STA 190+00

FED. RD. DIVISION	STATE	PROJECT	
2	OHIO	I-75-6(7)192	

WOOD COUNTY
W00-25-24.86

**RIGHT OF WAY PLAN
LIMITED ACCESS**

324
325
30



I-75 SURVEY &
CURVE DATA
P.I. Sta. 194+56.05
Δ = 6°49'37"
D = 0°28'
R = 12,277.67
T = 732.33
L = 1462.96

- Item I-25 Woven Wire Fence
Type 47 500 Lin. Ft.
Type 30 866 Lin. Ft.
- Item I-25 Woven Wire Fence Gate
Type 30 1 Each

WOOD CO - PERRYSBURG TWP - T4

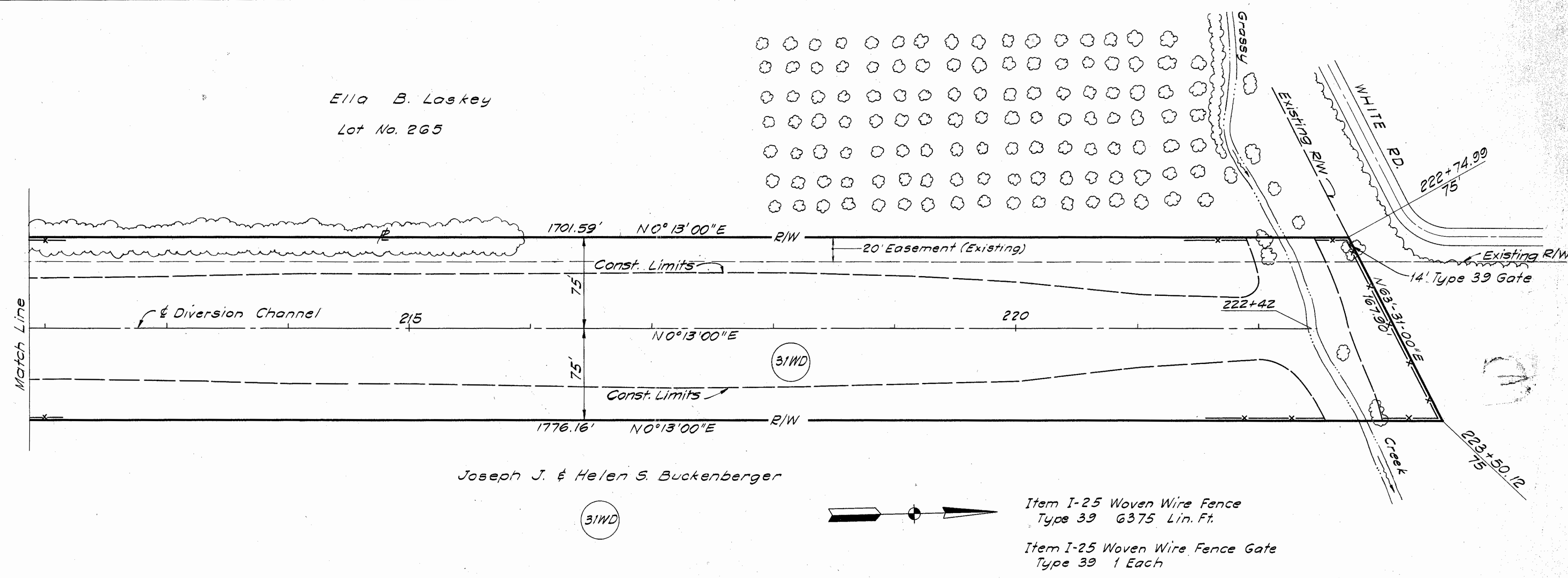
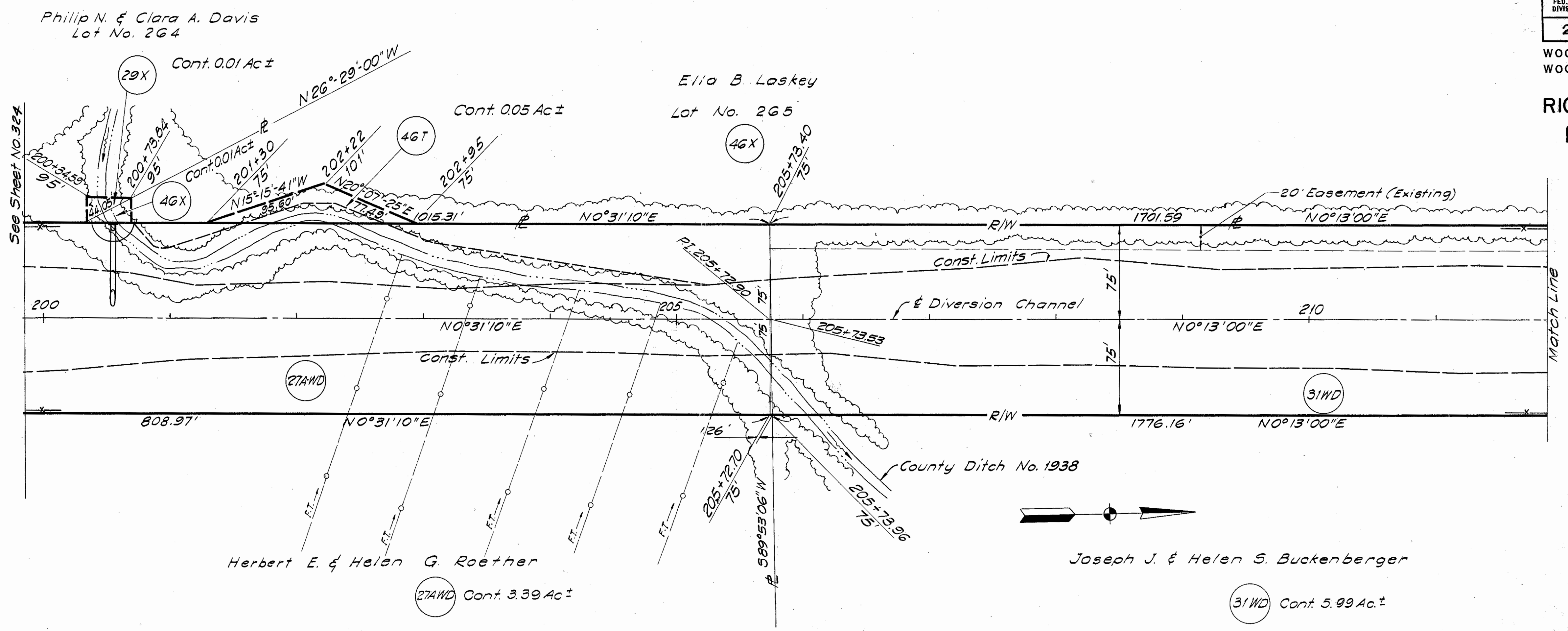
REV. NO.	DATE	DESCRIPTION	MADE BY

COMPLETION DATE
STA 190+00 TO STA 205+00

FED. RI DIVISION	STATE	PROJECT
2	OHIO	

WOOD COUNTY
WOO-25-24.86

RIGHT OF WAY PLAN LIMITED ACCESS



WOOD CO - PERRYSBURG TWP -

REV. NO.	DATE	DESCRIPTION	MADE BY
		COMPLETION DATE	

DIVERS CHANNEL