

ED. NO. VISION	STATE	PROJECT
2	OHIO	I-75-6(8)194

WOOD COUNTY
WOO-75-26.84

STATE OF OHIO
DEPARTMENT OF HIGHWAYS

WOO-75-26.84

VILLAGE OF ROSSFORD
PERRYSBURG TOWNSHIP
WOOD COUNTY
SOUTHWEST EXPRESSWAY

I-75-6(8)194 1963 SPECIFICATIONS LIMITED ACCESS

This improvement is especially designed for through traffic and has been declared a limited access highway or freeway by action of the Director of Highways in accordance with the provisions of Section 5511.02 of the Revised Code of Ohio.
The standard specifications of the State of Ohio, Department of Highways, including changes and supplemental specifications listed in the proposal shall govern this improvement.

The right of way for this improvement will be provided by the State of Ohio.

I hereby approve these plans and declare the making of this improvement will not require the closing of the highway to traffic and that provisions for the maintenance and safety of traffic will be as set forth on the plans and estimates.

CONVENTIONAL SIGNS

County Line	-----
Township Line	-----
Corporation Line	-----
Fence Line	-----x-----
Guard Rail (Existing)	-----o-----
Guard Rail (Proposed)	-----o-----
Railroad	-----
Pole Lines	-----
Property Line	-----
Trees Existing	☼ To be removed ☼
Stumps Existing	Ⓜ To be removed Ⓜ
Limited Access and Right of Way	-----L.A.&R.W.-----
Limited Access Only	-----L.A.-----
Right Of Way Only	-----R.W.-----
Existing Right Of Way	-----Existing R.W.-----

INDEX TO SHEETS

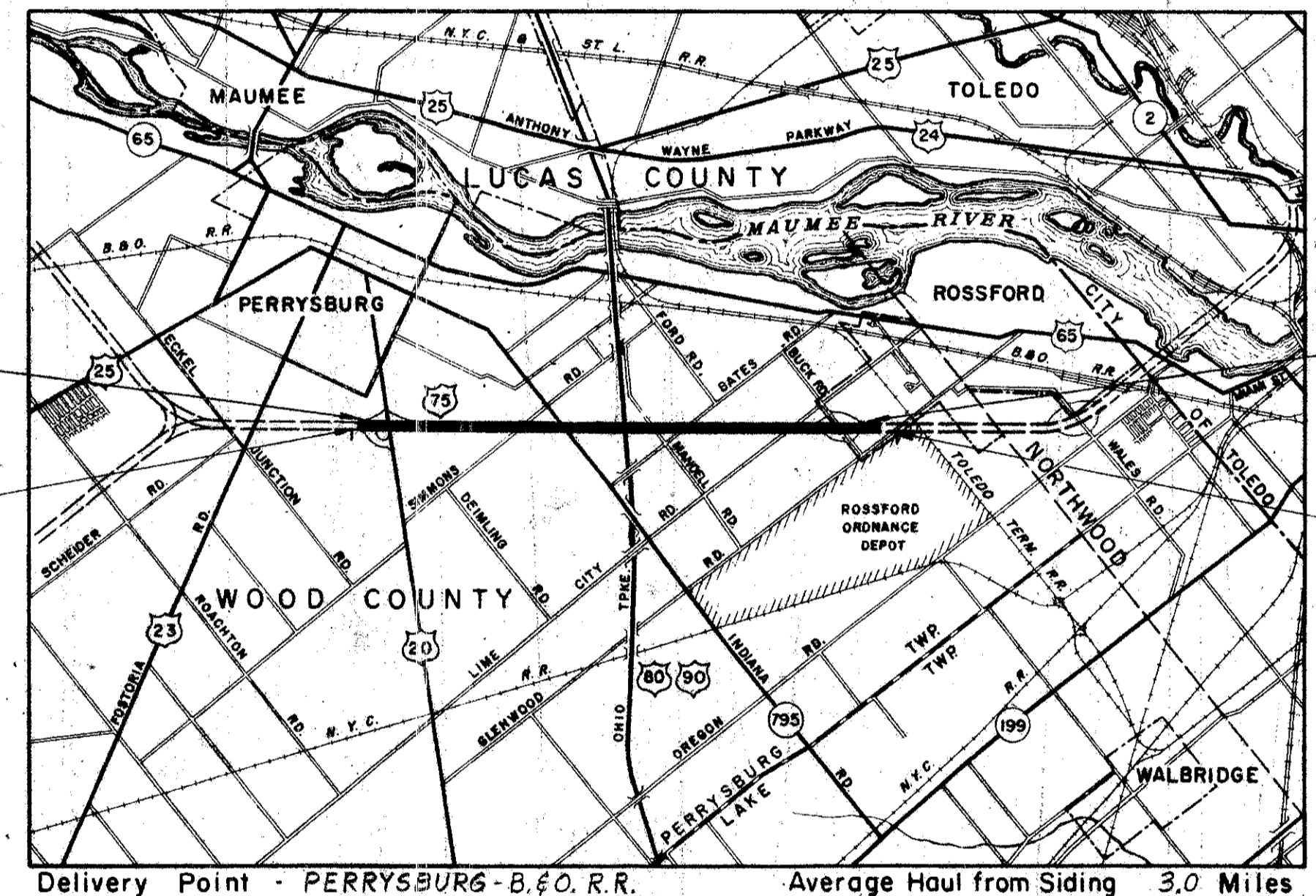
Title Sheet	1
Schematic Plan	2
General Notes	3-5
General Summary and Computations	6-12
Typical Sections	13-16
Superelevation Tables	17-18
Miscellaneous Details	19-21
I-75	22-71
U.S.R. 20 Interchange	72-76
Simmons Road	77-84
Indiana Road (SR 795)	85-94
Ohio Turnpike Temp. Run-Around	95
Bates Road	96-101
Relocated Mandell Road	102-109
Lime City Road	110-117
Buck Road Interchange	118-156
Intersection Details	157-161
Drainage Structures	162-170
Lighting	171-177
Structures Over 20' Span	178-237
Right of Way	238-269

LINE DATA

Net Length of Project 19,880.98 Lin. Ft. or 3.765 Miles
Net Length of Work 32,335.97 Lin. Ft. or 6.124 Miles
For Calculations of Line Data See Sheet No. 2

Prepared and Recommended by:
BARSTOW & MULLIGAN
CONSULTING ENGINEERS
NEW YORK

Robert D. Mulligan



BEGIN PROJECT
I-75-6(8)194
STA. 152+26.75

BEGIN WORK
STA. 149+50.03

END PROJECT
I-75-6(8)194
STA. 351+07.73

END WORK
STA. 359+83.00

LOCATION MAP
SCALE IN MILES
0 1/4 1/2 3/4 1 2 3 4

Construction under this Contract
Construction under other Contracts
State and Federal Roads
Other Roads
County Line
Township Line
Corporation Line

SCALE
Plan 1" = 50'
Profile Horiz. 1" = 50' - Vert. 1" = 5'
Cross Sections 1" = 10'

Approved	_____	Division, Deputy Director
Date	_____	
Approved	_____	Engineer of Bridges
Date	_____	
Approved	_____	Engineer of Location & Design
Date	_____	
Approved	_____	Deputy Director of Design & Construction
Date	_____	
Approved	_____	Deputy Director of Right of Way
Date	_____	
Approved	_____	Deputy Director of Planning & Programming
Date	_____	
Approved	_____	First Assistant Director
Date	_____	
Approved	_____	Director of Highways
Date	_____	

STANDARD DRAWINGS				SUPPLEMENTAL SPECIFICATIONS			
Number	Date	Number	Date	Number	Date	Number	Date
B-T-70-71	11-15-60	I-8 C.B. 2-2-B	2-1-63	L-1	4-1-50	S-101	7-12-62
B-T-71R	3-2-53	I-8 C.B. No. 4	2-1-63	L-3	4-1-50	I-127	Rev. 1-15-62
DR-1	1-3-53	I-8 C.B. No. 5	2-1-63	L-3-A	4-1-50	L-120	Rev. 1-2-62
F-2	2-1-63	I-8 C.B. No. 8	2-1-63	SP-53	6-30-61	I-125	Rev. 6-26-61
F-3	2-1-63	I-12	2-1-63	RB-1-55	2-2-59	I-212	Rev. 6-23-61
FACI-1	2-25-64	I-15 No. 1	11-15-60	AR-1-57	4-2-62	S-307	8-23-60
FACI-2	2-25-64	I-15 No. 2-A	8-17-60	AS-1-54	7-5-62	CE-101.04	5-22-56
G-7.07	4-1-64	I-15 No. 5-B	2-1-63	FSB-1-62	1-15-63		
HW-A&B	7-15-57	I-15 No. 6	2-1-63	SD-1-63	11-12-63		
HW-C	7-15-57	T-35	1-2-56	J-21-23	8-1-56		
HW-E	2-1-63	L.J. No. 1	7-15-58				
J-1	11-15-60	T.J.	9-12-60				

File No.	WOOD COUNTY	WOO-75-26.84
Date of Letting		196
Contract No.		

DEPARTMENT OF COMMERCE
BUREAU OF PUBLIC ROADS

APPROVED: _____ DATE _____

DIVISION ENGINEER

DATE

CENTER LINE SURVEY PLAT

INTERSTATE ROUTE 75 W00-25-2

WOOD COUNTY, OHIO

PERRYSBURG TWP. U.S.R. T.3, SEC'S. 23,24,26,27,34 & 35

ROSS TWP. U.S.R. T.3, SEC. 24

RECEIVED _____ 19____
 RECORDED _____ 19____
 BOOK _____ PAGE _____
 COUNTY RECORDER

FED. RD. DIVISION	STATE	PROJECT
2	OHIO	

WOOD COUNTY CENTER LINE PLAT
 W00-25-25-64 LIMITED ACCESS
 28.52

SIGNED _____
 DIVISION DEPUTY DIRECTOR

DATE _____

THIS IMPROVEMENT HAS BEEN DECLARED A LIMITED ACCESS HIGHWAY FROM STATION TO STATION BY ACTION OF THE DIRECTOR OF HIGHWAYS AND RECORDED IN VOLUME _____, PAGE _____ OF THE DIRECTOR'S JOURNAL PURSUANT TO LAW.

Survey & Curve Data
 P.I. Sta. 315+97.56
 $\Delta = 0^\circ 18' 39''$
 $D = 0^\circ 15'$
 $R = 22,918.32'$
 $T = 62.17'$
 $L = 124.33'$

0 200 400 600 800 1000
 SCALE IN FEET

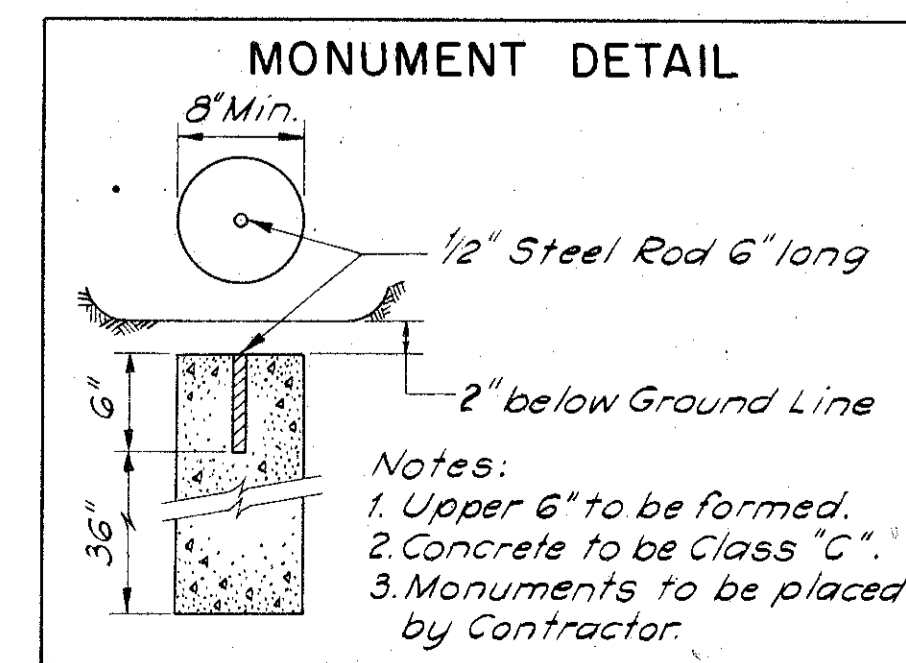
Survey & Curve Data
 P.I. Sta. 453+51.41
 $\Delta = 51^\circ 06' 50''$
 $\Delta c = 28^\circ 24' 50''$
 $Dc = 3^\circ 47'$
 $Rc = 1514.43'$
 $Tc = 383.41'$
 $Lc = 751.03'$
 $Ts = 1028.53'$
 $Ls = 600.00'$
 $\theta s = 11^\circ 21' 00''$
 $LT = 400.83'$
 $ST = 200.75'$

Survey & Curve Data
 P.I. Sta. 364+99.40
 $\Delta = 7^\circ 24' 12''$
 $D = 1^\circ 00'$
 $R = 5729.58'$
 $T = 370.68'$
 $L = 740.33'$

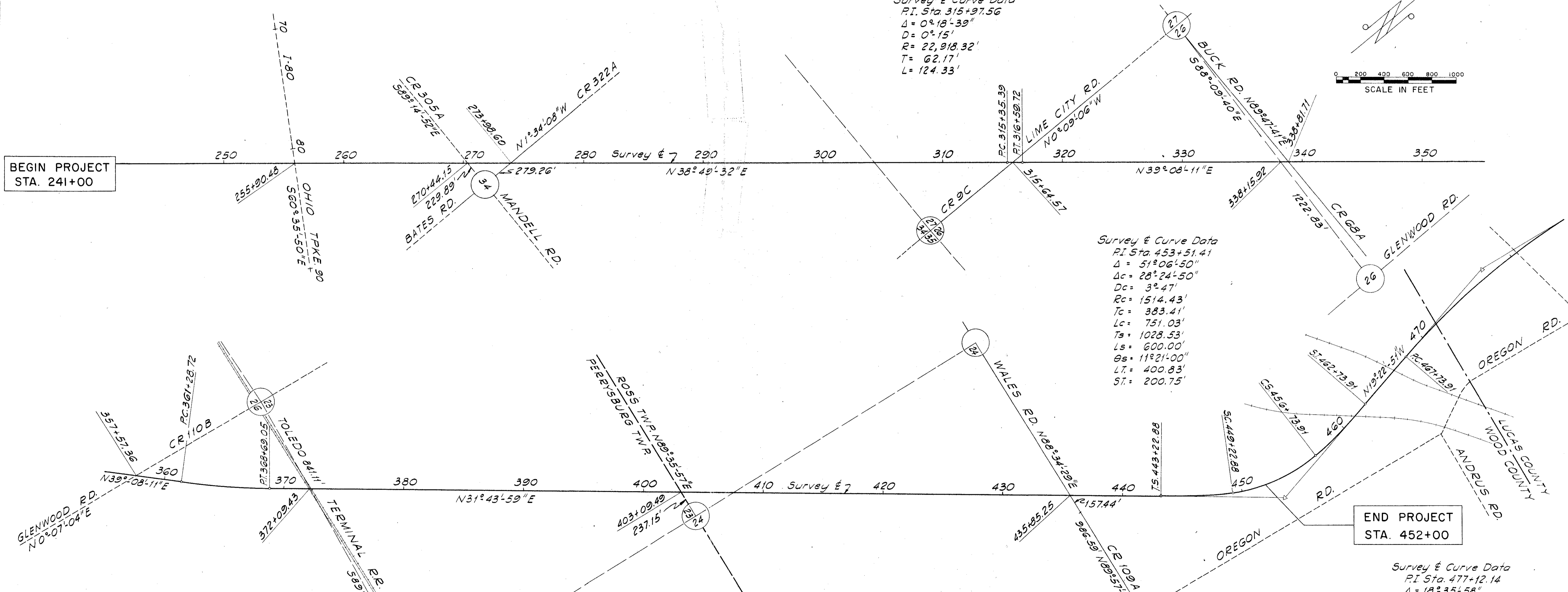
Survey & Curve Data
 P.I. Sta. 477+12.14
 $\Delta = 18^\circ 35' 58''$
 $D = 1^\circ 00'$
 $R = 5729.58'$
 $T = 938.23'$
 $L = 1859.94'$

CENTERLINE REFERENCE MONUMENTS TO BE SET DURING OR AFTER CONSTRUCTION

245+00	315+35.39	375+00	443+22.88
250+00	316+59.77	380+00	449+22.88
254+00	320+00	385+00	456+73.91
260+00	325+00	390+00	462+73.91
265+00	330+00	395+00	467+73.91
270+00	335+00	400+00	470+00
275+00	340+00	405+00	
280+00	345+00	410+00	
285+00	350+00	415+00	
290+00	355+00	420+00	
295+00	360+00	425+00	
300+00	361+28.72	430+00	
305+00	368+69.05	435+00	
310+00	370+00	440+00	



I HEREBY CERTIFY THAT THIS PLAT IS A TRUE DELINEATION OF A SURVEY MADE FOR THE OHIO DEPARTMENT OF HIGHWAYS IN _____ BY _____ DATE _____



CENTER LINE SURVEY PLAT

INTERSTATE ROUTE 75 WOO-75-26.84

PERRYSBURG TOWNSHIP, WOOD COUNTY, OHIO

U.S.R., T. 4, SECTIONS 3 & 4
U.S.R., T. 3, SECTIONS 33 & 34

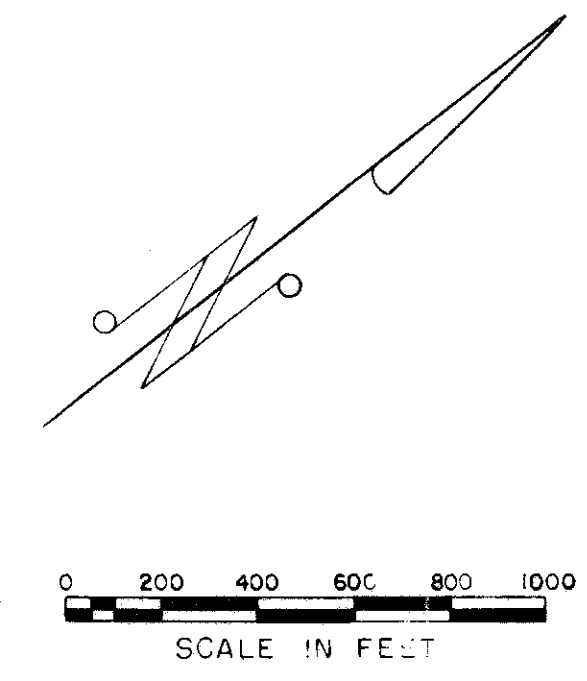
RECEIVED _____ 19____
 RECORDED 8-10 1965
 BOOK 12 PAGE 105
 COUNTY RECORDER

FED. RD. DIVISION	STATE	PROJECT
2	OHIO	I-75-6(B)194

WOOD COUNTY
WOO-75-26.84

226
2
32

THIS IMPROVEMENT HAS BEEN DECLARED A LIMITED ACCESS HIGHWAY FROM STATION TO STATION BY ACTION OF THE DIRECTOR OF HIGHWAYS AND RECORDED IN VOLUME 43, PAGE 416 OF THE DIRECTOR'S JOURNAL PURSUANT TO LAW.

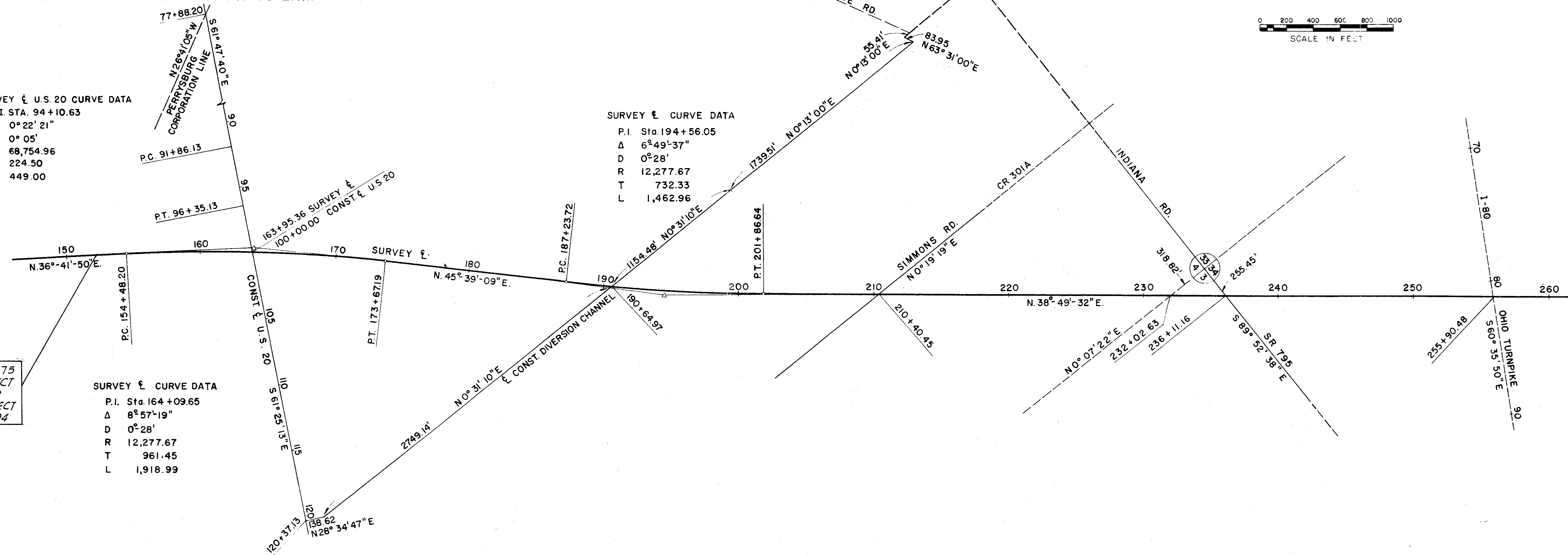


SURVEY & U.S. 20 CURVE DATA
 P.I. STA. 94+10.63
 Δ 0° 22' 21"
 D 0° 05'
 R 68,754.96
 T 224.50
 L 449.00

SURVEY & CURVE DATA
 P.I. Sta. 194+56.05
 Δ 6° 49' 37"
 D 0° 28'
 R 12,277.67
 T 732.33
 L 1,462.96

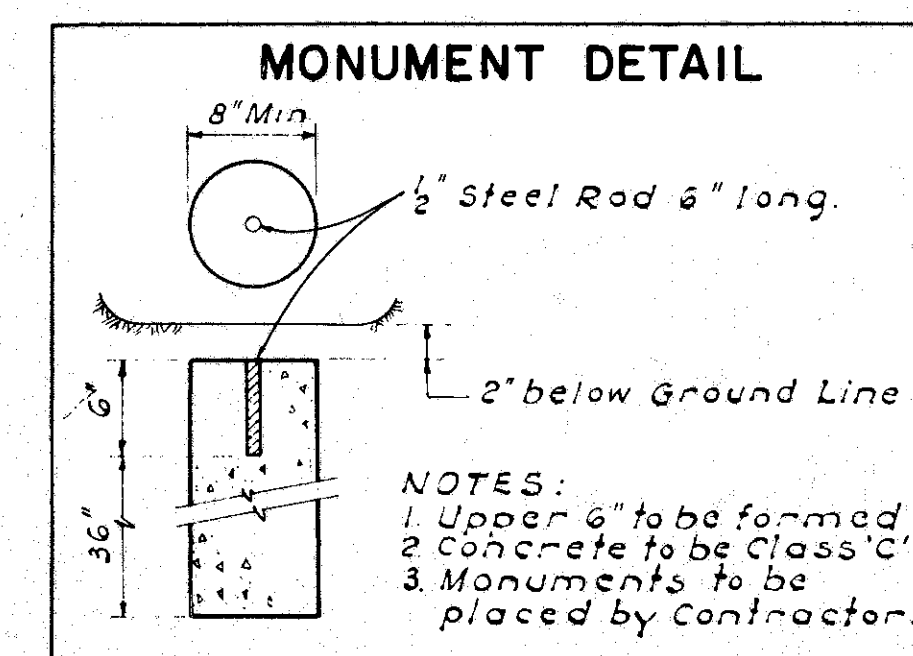
SURVEY & CURVE DATA
 P.I. Sta. 164+09.65
 Δ 8° 57' 19"
 D 0° 28'
 R 12,277.67
 T 961.45
 L 1,918.99

STA. 152+26.75
 END PROJECT
 I-75-6(7) 192
 BEGIN PROJECT
 I-75-6(8) 194




**CENTERLINE REFERENCE MONUMENTS
TO BE SET DURING OR AFTER CONSTRUCTION**

SURVEY &	MONUMENT
201+86.64	205+00
210+00	215+00
220+00	225+00
230+00	235+00
195+00	240+00



I HEREBY CERTIFY THAT THIS PLAT IS A TRUE DELINEATION OF A SURVEY MADE FOR THE OHIO DEPARTMENT OF HIGHWAYS IN 1963
 BY Edward Montelione DATE 8-1-63
 For BARSTOW AND MULLIGAN



RECEIVED _____ 19
 RECORDED 8-10-65 19
 BOOK 12 PAGE 105
 COUNTY RECORDER

FED. RD. DIVISION	STATE	PROJECT
2	OHIO	I-75-6(8)194

WOOD COUNTY CENTER LINE PLAT
 WOO-75-26.84 LIMITED ACCESS

SIGNED Thomas M. Major
 DIVISION DEPUTY DIRECTOR
 DATE July 23, 1965

227

3/32

CENTER LINE SURVEY PLAT

INTERSTATE ROUTE 75 WOO-75-26.84

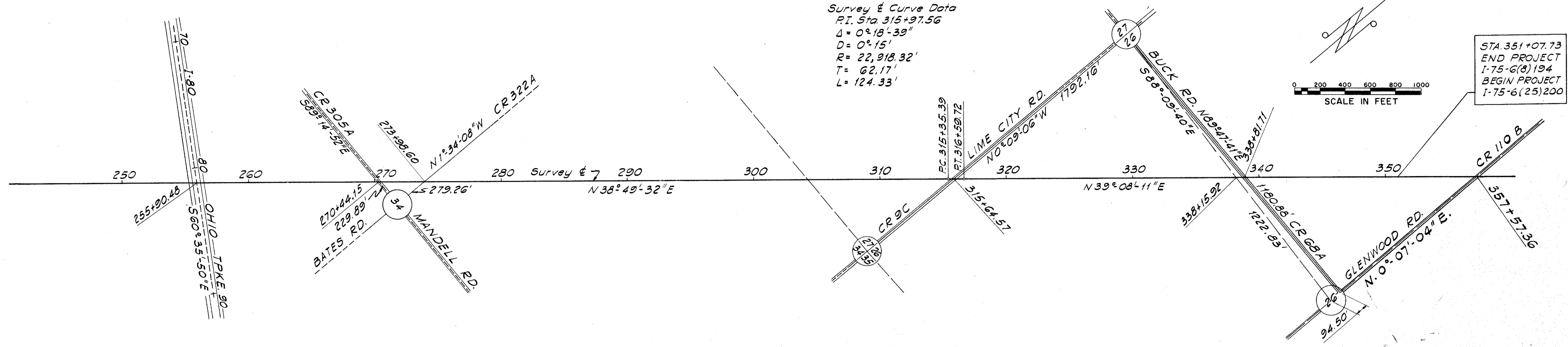
WOOD COUNTY, OHIO

PERRYSBURG TWP. U.S.R. T3, SEC'S. 23, 26, 27, 34 & 35

VILLAGE OF ROSSFORD U.S.R. T3, SEC'S. 23 & 26

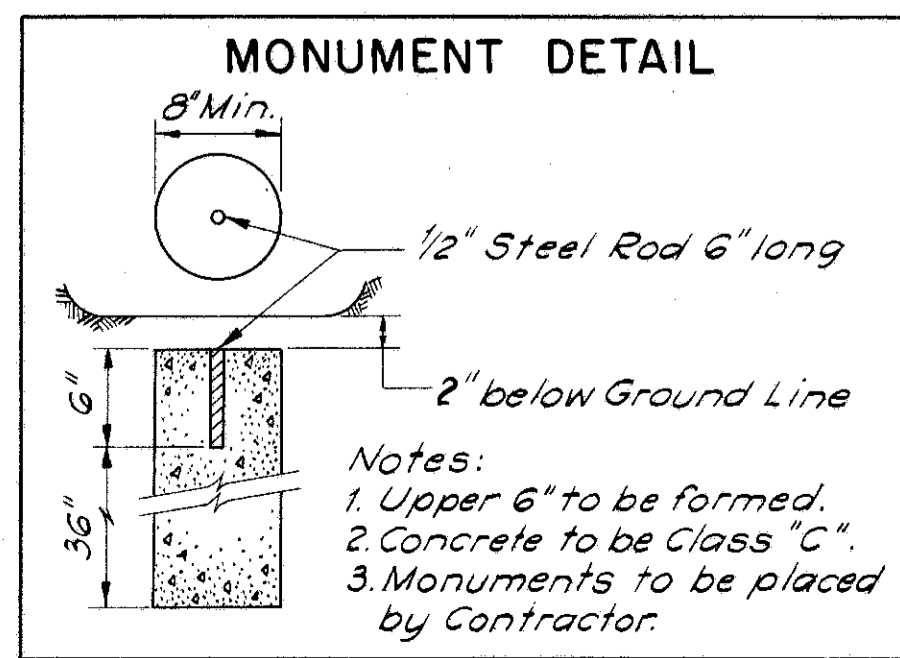
VILLAGE OF NORTHWOOD U.S.R. T3, SEC. 24

THIS IMPROVEMENT HAS BEEN DECLARED A LIMITED ACCESS HIGHWAY FROM STATION TO STATION BY ACTION OF THE DIRECTOR OF HIGHWAYS AND RECORDED IN VOLUME 43, PAGE 416 OF THE DIRECTOR'S JOURNAL PURSUANT TO LAW.



CENTERLINE REFERENCE MONUMENTS TO BE SET DURING OR AFTER CONSTRUCTION

245+00	315+35.39
250+00	316+59.77
254+00	320+00
260+00	325+00
265+00	330+00
270+00	335+00
275+00	340+00
280+00	345+00
285+00	350+00
290+00	
295+00	
300+00	
305+00	
310+00	

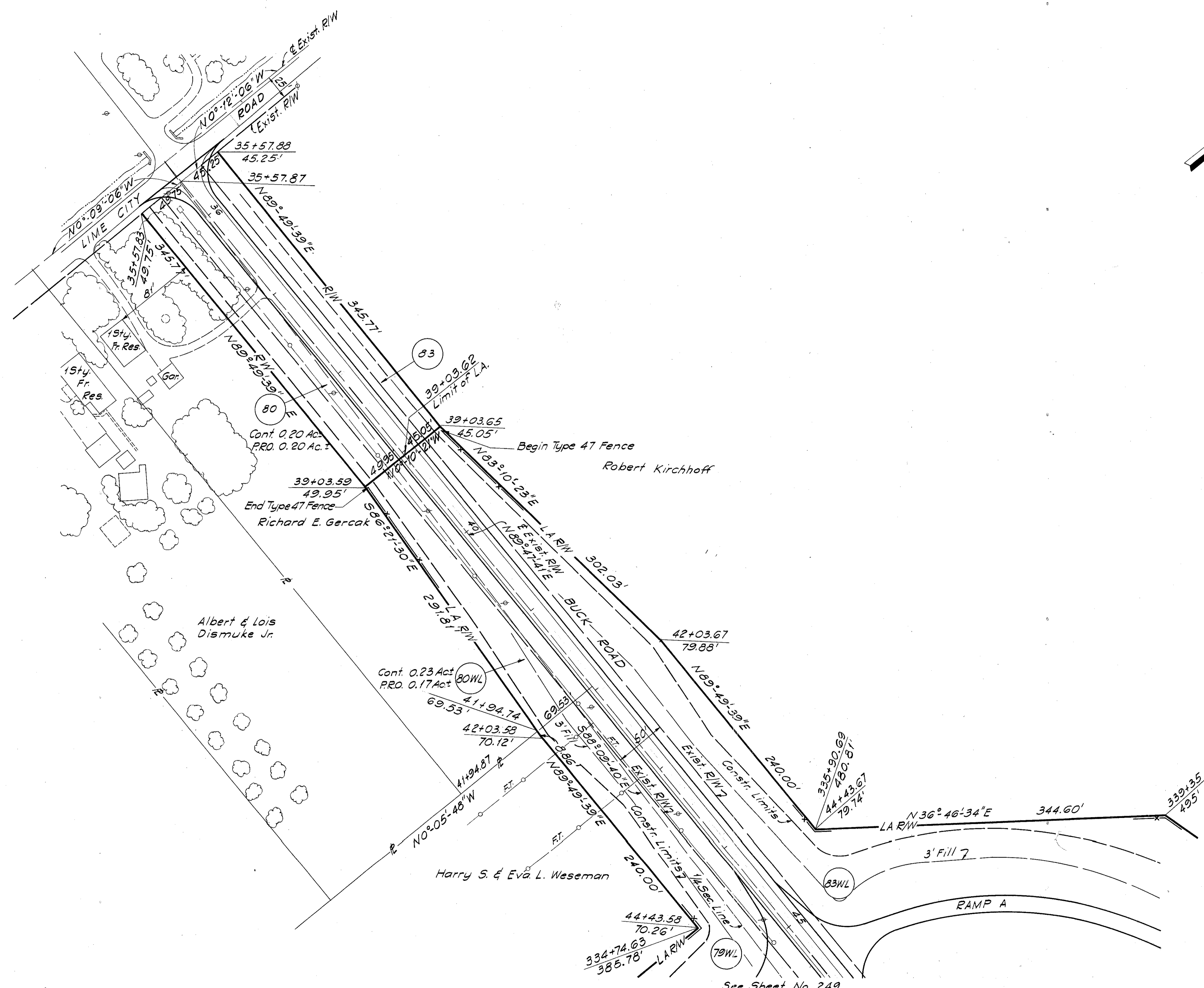
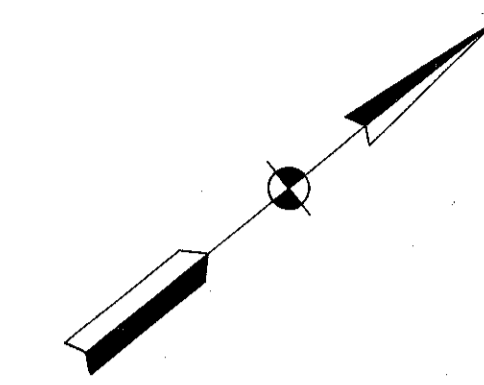


FED. RD. DIVISION	STATE	PROJECT	250
2	OHIO	I-75-6(8)194	

WOOD COUNTY
WOO-75-26.84

RIGHT OF WAY PLAN
LIMITED ACCESS

26
32



Item I-25 Woven Wire Fence
Type 47 1420 Lin. Ft.

WOOD CO - PERRYSBURG TWP. & VILLAGE OF ROSSFORD - T3

REV. NO.	DATE	DESCRIPTION	MADE BY
		COMPLETION DATE	

FED. RD. DIVISION	STATE	PROJECT	
2	OHIO	I-75-6(B) 194	

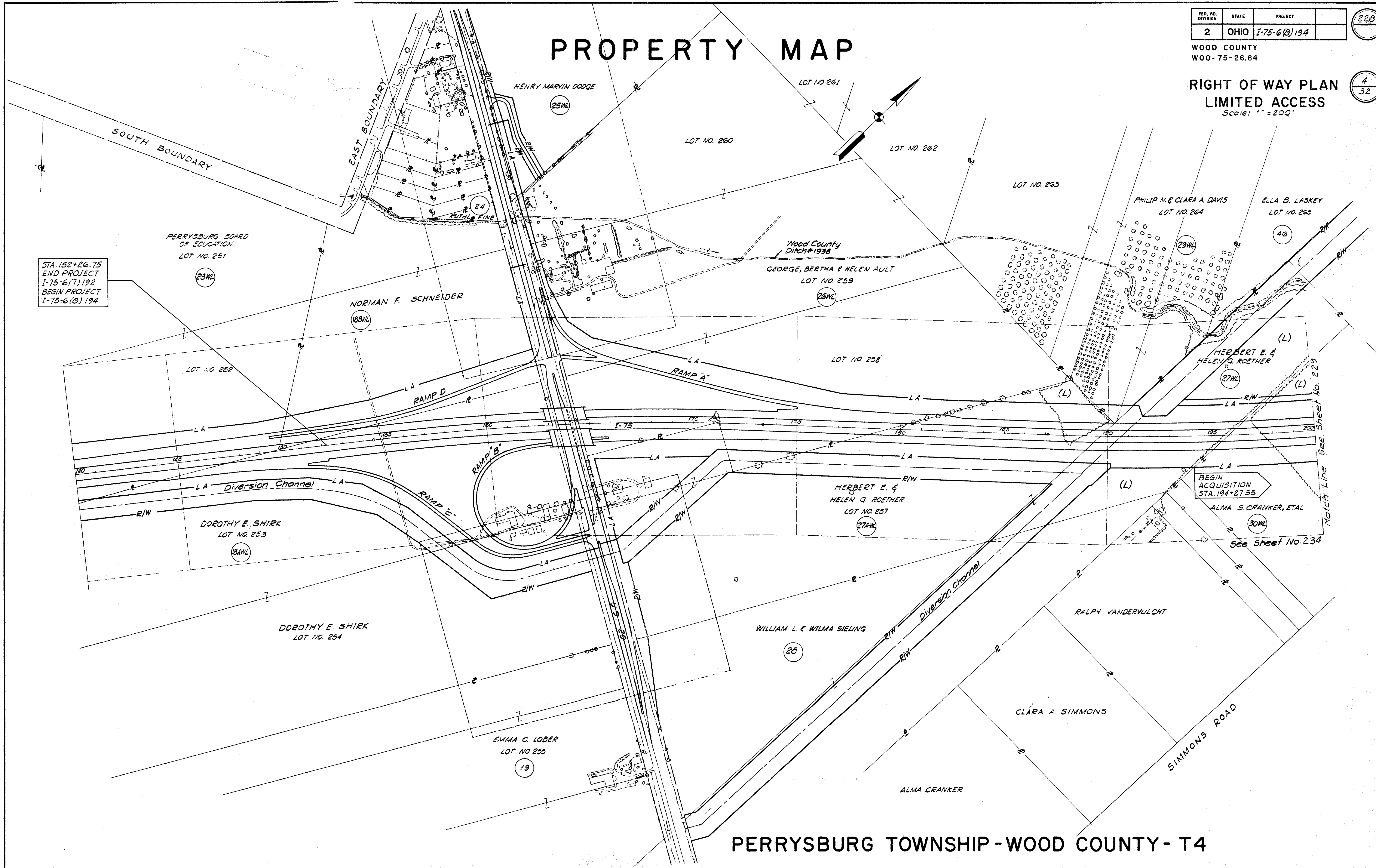
228

WOOD COUNTY
WOO-75-26.84

RIGHT OF WAY PLAN
LIMITED ACCESS
Scale: 1" = 200'

4
32

PROPERTY MAP



STA. 152+26.75
END PROJECT
I-75-6(7) 192
BEGIN PROJECT
I-75-6(8) 194

PERRYSBURG TOWNSHIP - WOOD COUNTY - T4

PROPERTY MAP

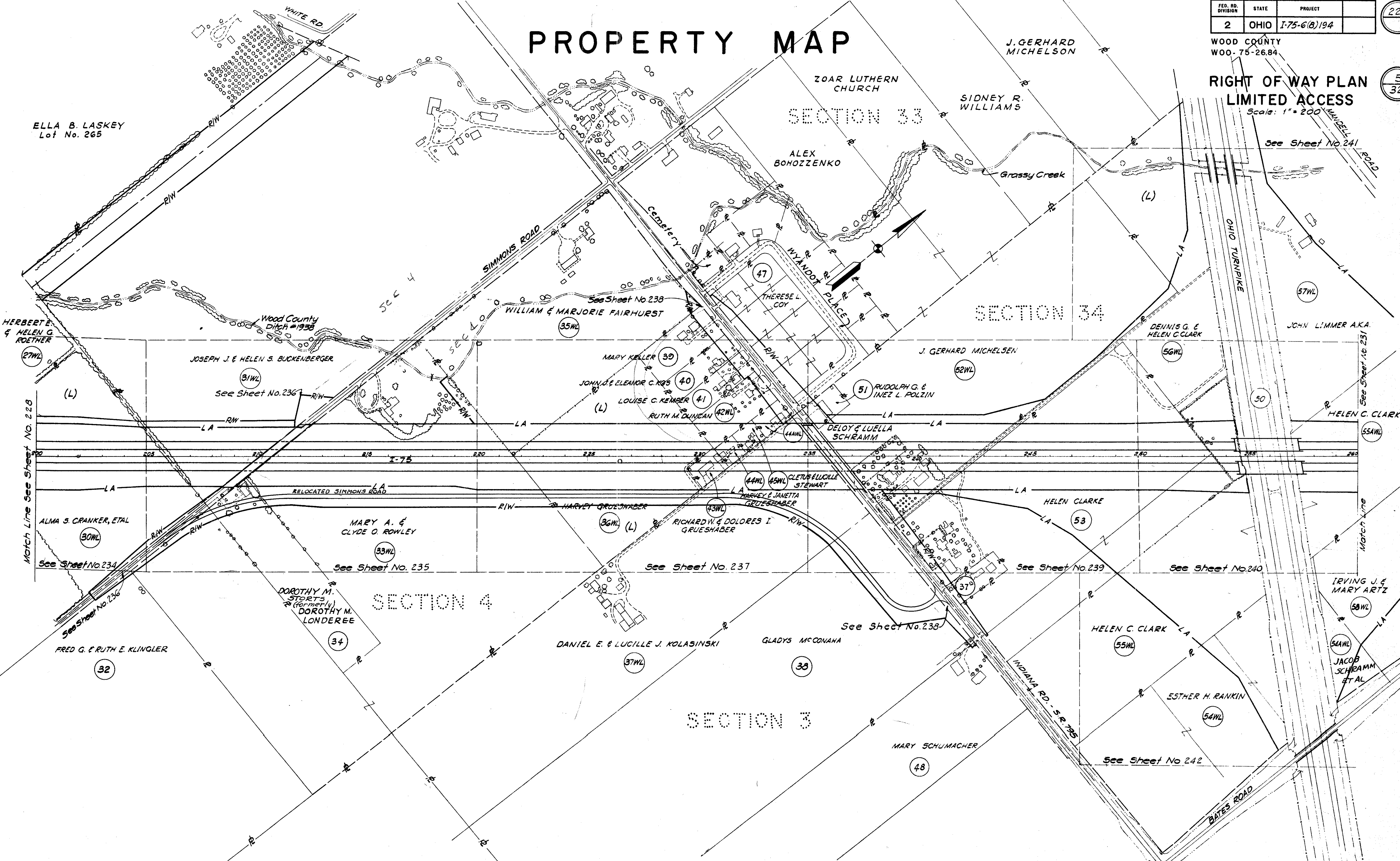
FED. RD. DIVISION	STATE	PROJECT	229
2	OHIO	I-75-6(B)194	

WOOD COUNTY
WOO. 75-26.84

RIGHT OF WAY PLAN LIMITED ACCESS

Scale: 1" = 200'

See Sheet No. 241



PERRYSBURG TOWNSHIP - WOOD COUNTY - T3 & T4

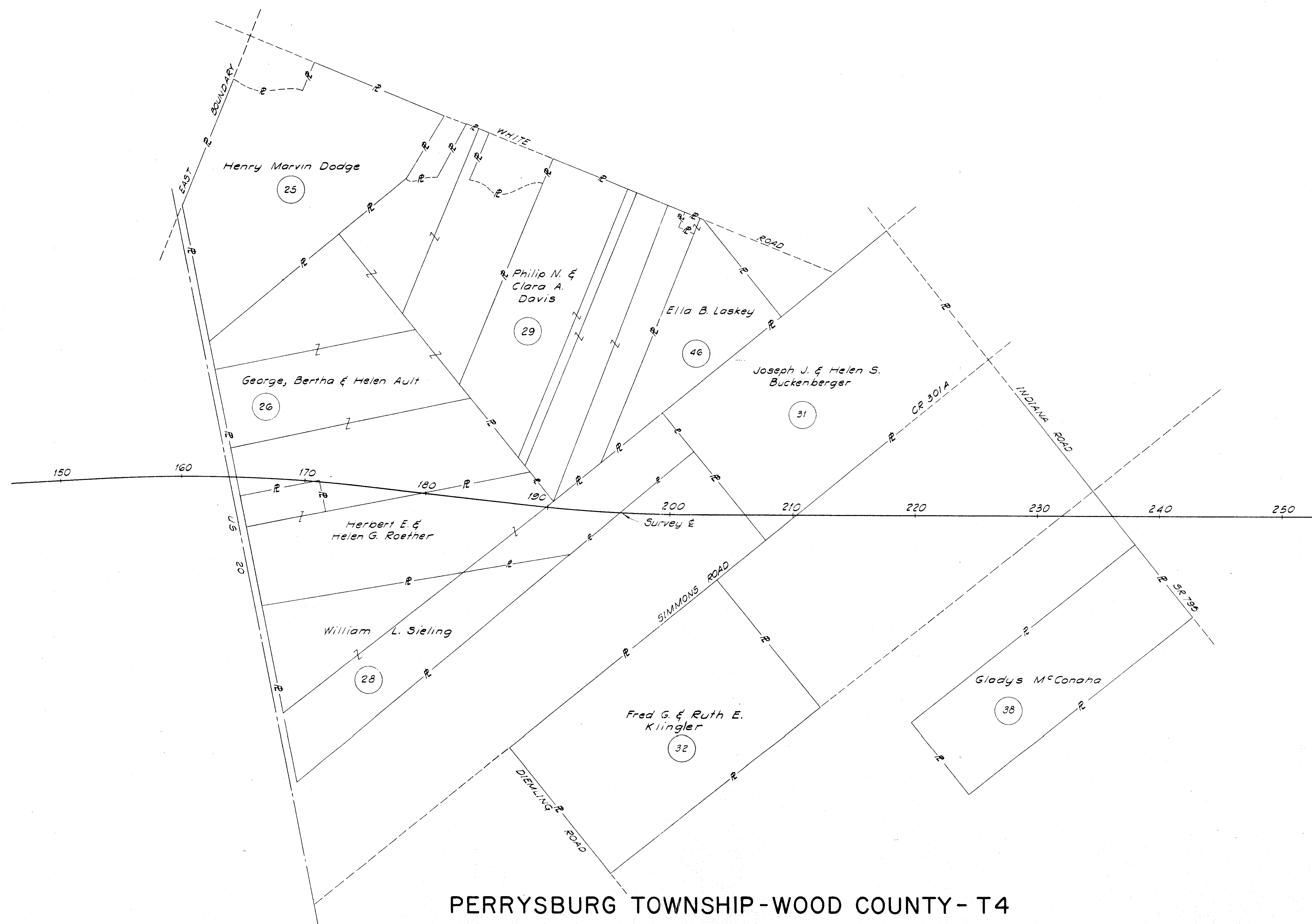
FED. RD. DIVISION	STATE	PROJECT	230
2	OHIO	I-75-6(8)194	

WOOD COUNTY
WOO-75-26.84

RIGHT OF WAY PLAN
LIMITED ACCESS
Scale: 1" = 400'

6
32

SUPPLEMENTARY PROPERTY MAP



PERRYSBURG TOWNSHIP - WOOD COUNTY - T4

FED. RD. DIVISION	STATE	PROJECT
2	OHIO	I-75-6(8)194

231

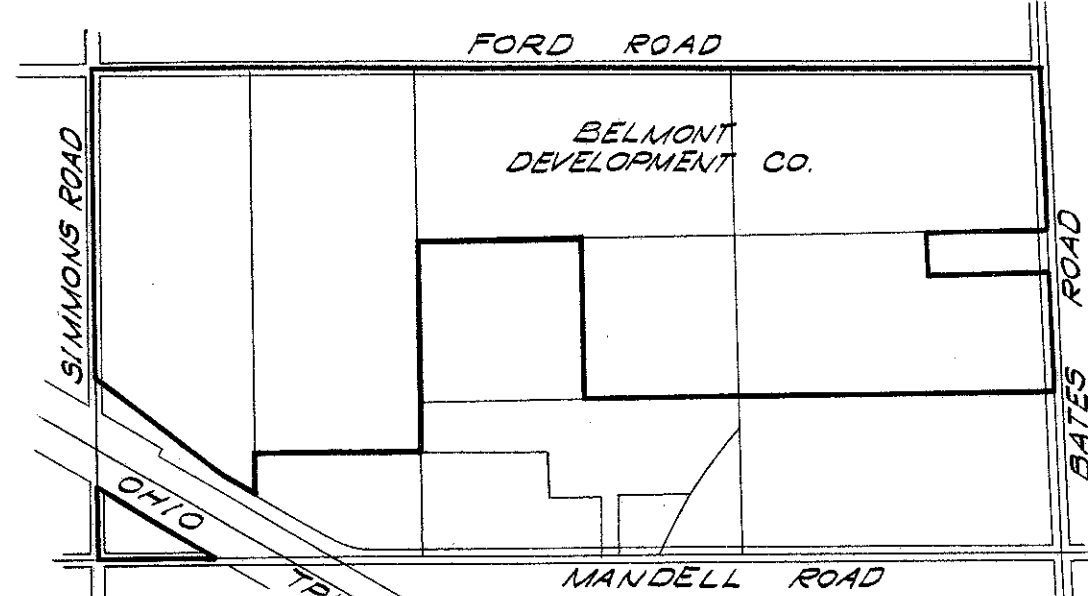
WOOD COUNTY
WOO-75-26.84

RIGHT OF WAY PLAN LIMITED ACCESS

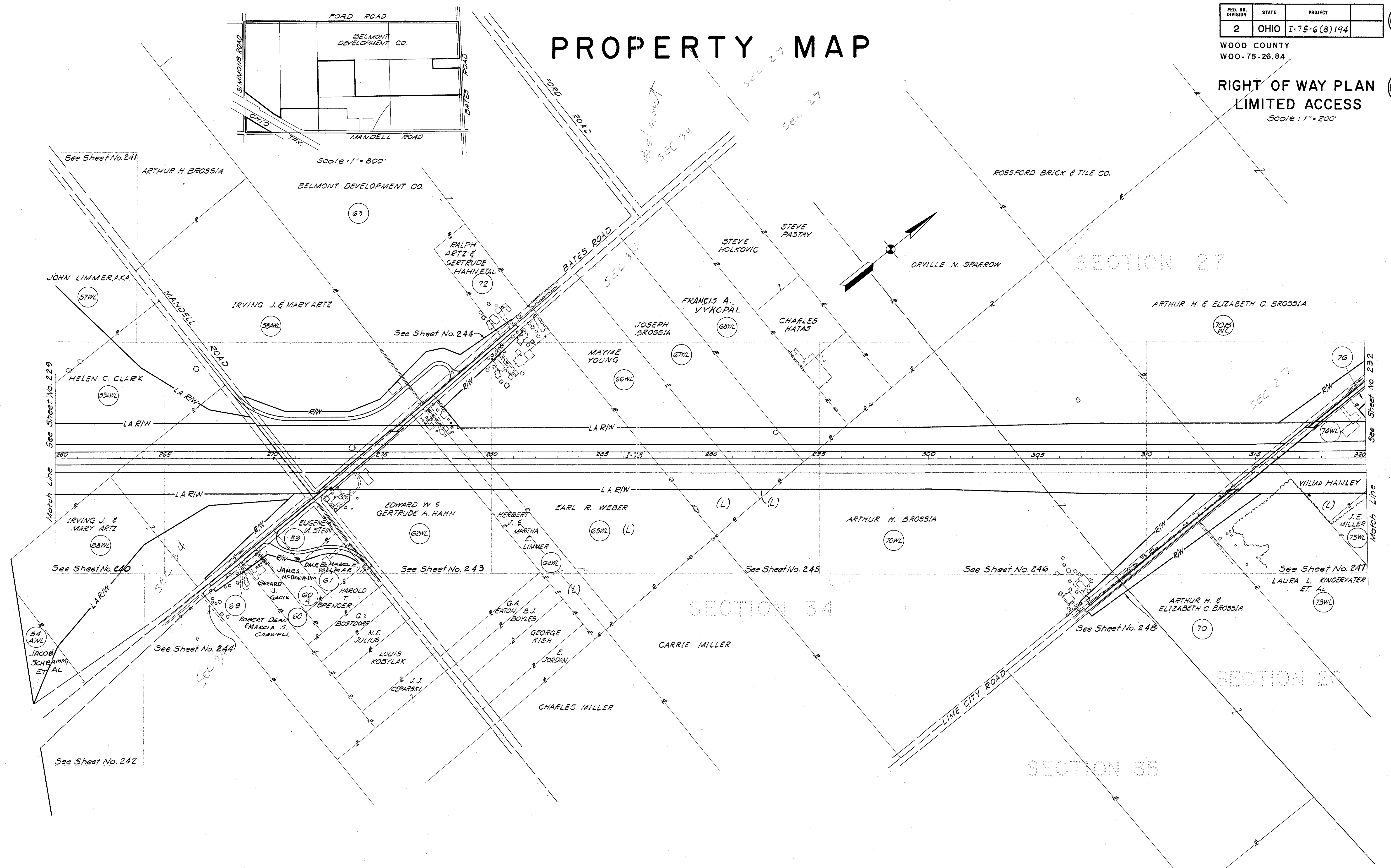
7
32

Scale: 1" = 200'

PROPERTY MAP



Scale: 1" = 800'



PERRYSBURG TOWNSHIP - WOOD COUNTY - T 3

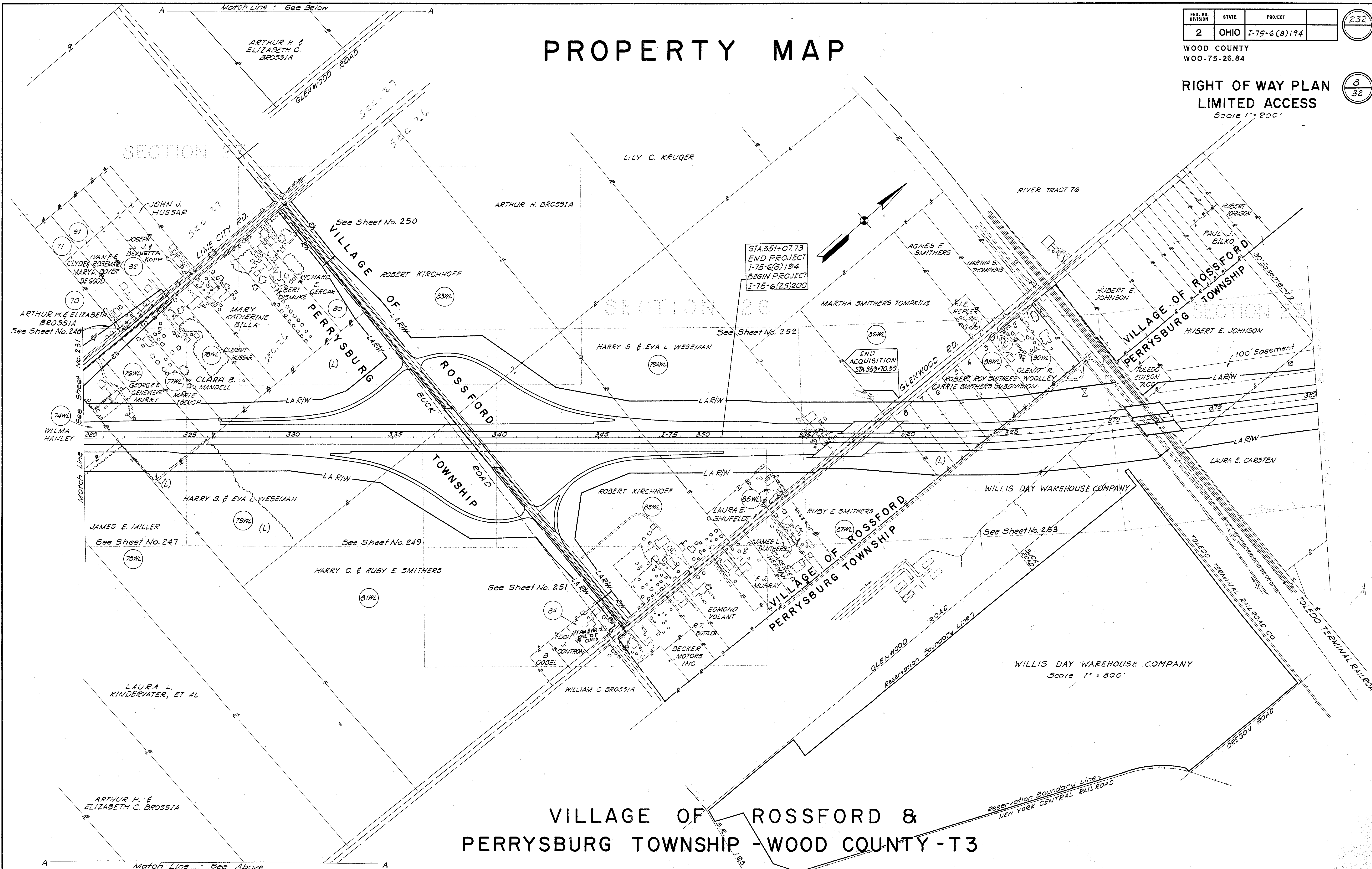
FED. RD. DIVISION	STATE	PROJECT	232
2	OHIO	I-75-6(8)194	

WOOD COUNTY
WOO-75-26.84

RIGHT OF WAY PLAN
LIMITED ACCESS

Scale 1" = 200'


PROPERTY MAP



VILLAGE OF ROSSFORD & PERRYSBURG TOWNSHIP - WOOD COUNTY - T3

S U M M A R Y O F A D D I T I O N A L R I G H T O F W A Y R E Q U I R E D

FED. RD. DIVISION 2 STATE OHIO PROJECT I-75-G(8)194



WOOD COUNTY W00-75-26.84

Table with columns: PARCEL NO., OWNER, DEED RECORD BOOK/PAGE, DEED AREA, TO BE ACQUIRED LAND/BLDG., RESIDUE LEFT/RIGHT, SHEET NO., REMARKS. Contains 50 rows of land data.

Table with columns: PARCEL NO., OWNER, DEED RECORD BOOK/PAGE, DEED AREA, TO BE ACQUIRED LAND/BLDG., RESIDUE LEFT/RIGHT, SHEET NO., REMARKS. Contains 73 rows of land data.

Table with columns: PARCEL NO., OWNER, DEED RECORD BOOK/PAGE, DEED AREA, TO BE ACQUIRED LAND/BLDG., RESIDUE LEFT/RIGHT, SHEET NO., REMARKS. Contains 32 rows of land data.

ESTIMATED QUANTITIES

Table with columns: SHEET NO., I-8 (each) REFERENCE MONUMENTS AS PER PLAN, I-25 (lin. ft.) WOVEN WIRE FENCE TYPE 47, REV. NO., DATE, DESCRIPTION, BY. Includes a list of sheet numbers and monument counts.

TOTAL 34 34500 UTILITY OWNERSHIP Toledo Edison Co. Toledo, Ohio The Ohio Bell Telephone Co. Toledo, Ohio

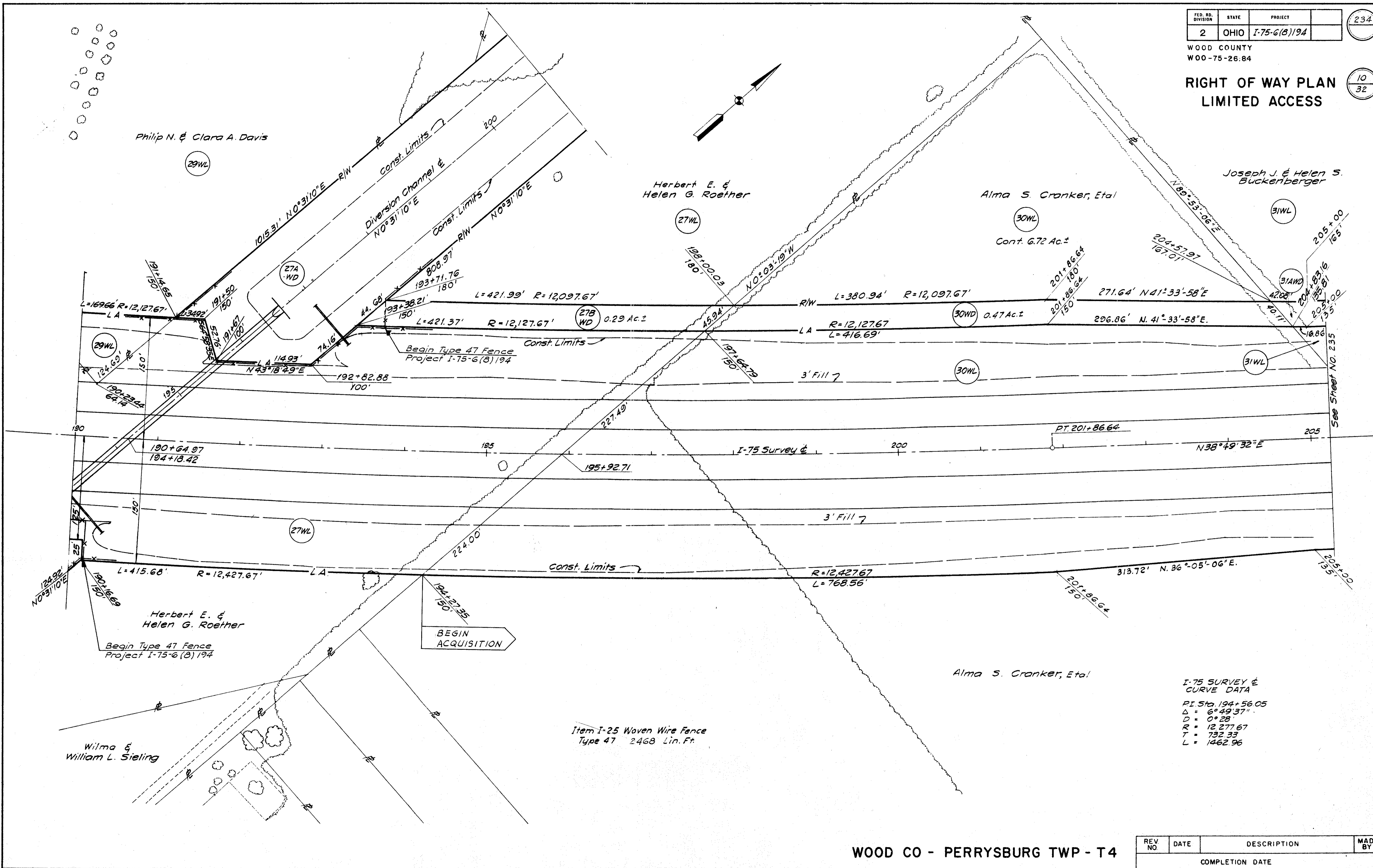
(L) Indicates residual lands that are landlocked

FED. RD. DIVISION	STATE	PROJECT	234
2	OHIO	I-75-6(B)194	

WOOD COUNTY
W00-75-26.84

**RIGHT OF WAY PLAN
LIMITED ACCESS**

10
32



I-75 SURVEY & CURVE DATA
 P.I. Sta. 194+56.05
 $\Delta = 6^{\circ}49'37''$
 $D = 0^{\circ}28'$
 $R = 12,277.67$
 $T = 732.33$
 $L = 1462.96$

WOOD CO - PERRYSBURG TWP - T 4

REV NO	DATE	DESCRIPTION	MADE BY
COMPLETION DATE			

STA 190 +00 TO STA 205 +00

FED. RD. DIVISION	STATE	PROJECT	235
2	OHIO	I-75-6(B)194	

WOOD COUNTY
WOO-75-26.84

**RIGHT OF WAY PLAN
LIMITED ACCESS**

235
11
32

For Simmons Road
See Sheet No. 28

Wood County
Ditch #1938

218+61.22
369.28'
Mervil C. & Ruth B.
Lownsbury

3.65 Ac LT.
Clyde O. & Mary A.
Rowley

Cont. 7.07 Ac.±
PRD. 0.21 Ac.±

33X
Cont. 0.27 Ac.±
See Sheet
No. 237

Joseph J. & Helen S. Buckenberger

31WL 31AWD
Cont. 2.58 Ac.±
PRD. 0.20 Ac.±

31A

33WL

33X

See Sheet No. 234

Match Line

Alma S. Cranker
Etal

30WL

Dorothy M.
Londeree, a.k.a.
Dorothy M. Storts

34WL

Cont. 0.04 Ac.±
PRD. 0.03 Ac.±

Clyde O. & Mary A. Rowley

For Simmons Road
See Sheet No. 236

Item I-25 Woven Wire Fence
Type 47 3006 Lin. Ft.

WOOD CO - PERRYSBURG TWP - T4

REV. NO.	DATE	DESCRIPTION	MADE BY
4	5-24-65	Added info. to parcels 33A & 33X	R.R.R. DIV. 2
3	5-13-65	Rev. Dimension Par. 33WL	R.R.R. DIV. 2
2	5-3-65	Changed Distances Par. 31AWD	R.R.R. DIV. 2
1	1-7-65	Rev. 33WL-31AWD - Add. 33B	B&M

COMPLETION DATE

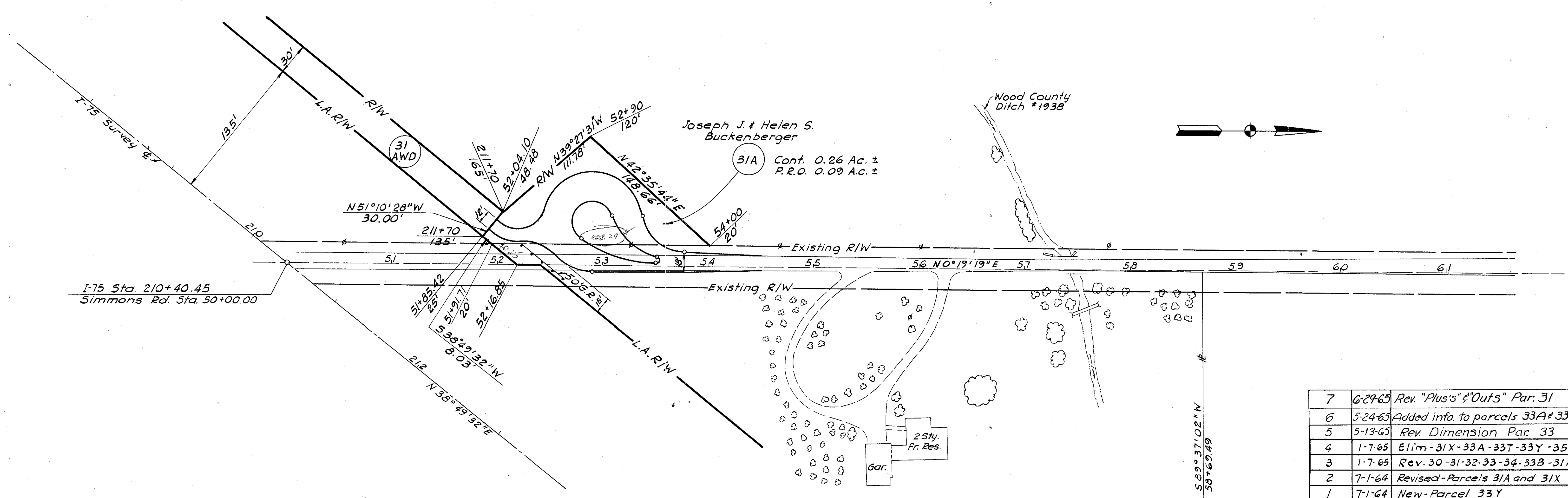
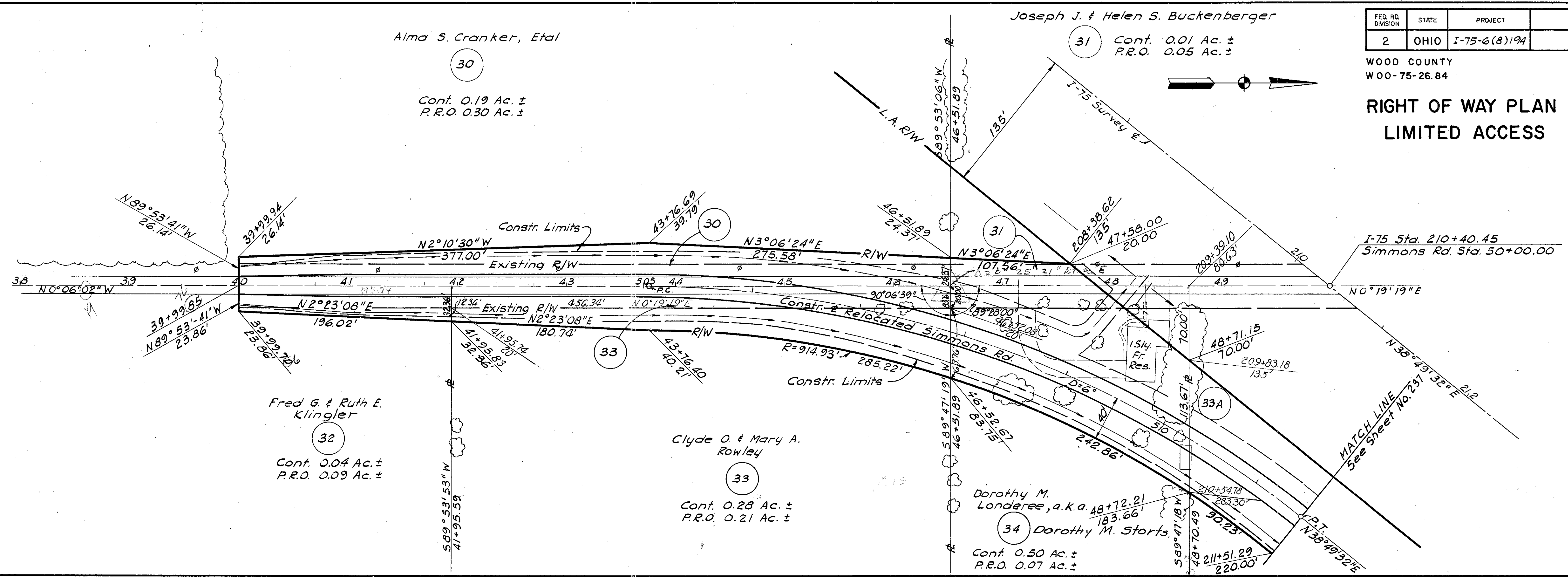
STA 205+00 TO STA 220+00

FED. NO. DIVISION	STATE	PROJECT	236
2	OHIO	I-75-6(8)194	

WOOD COUNTY
WOO-75-26.84

**RIGHT OF WAY PLAN
LIMITED ACCESS**

12
32



REV. NO.	DATE	DESCRIPTION	MADE BY
7	6-29-65	Rev. "Plus's" & "Outs" Par. 31	R.E.B. Div. 2
6	5-24-65	Added info. to parcels 33A & 33X	R.R.R. Div. 2
5	5-13-65	Rev. Dimension Par. 33	R.R.R. Div. 2
4	1-7-65	Elim - 31X-33A-33T-33Y-35	B & M
3	1-7-65	Rev. 30-31-32-33-34-33B-31A	B & M
2	7-1-64	Revised - Parcels 31A and 31X	B & M
1	7-1-64	New - Parcel 33Y	B & M

WOOD CO - PERRYSBURG TWP - T4

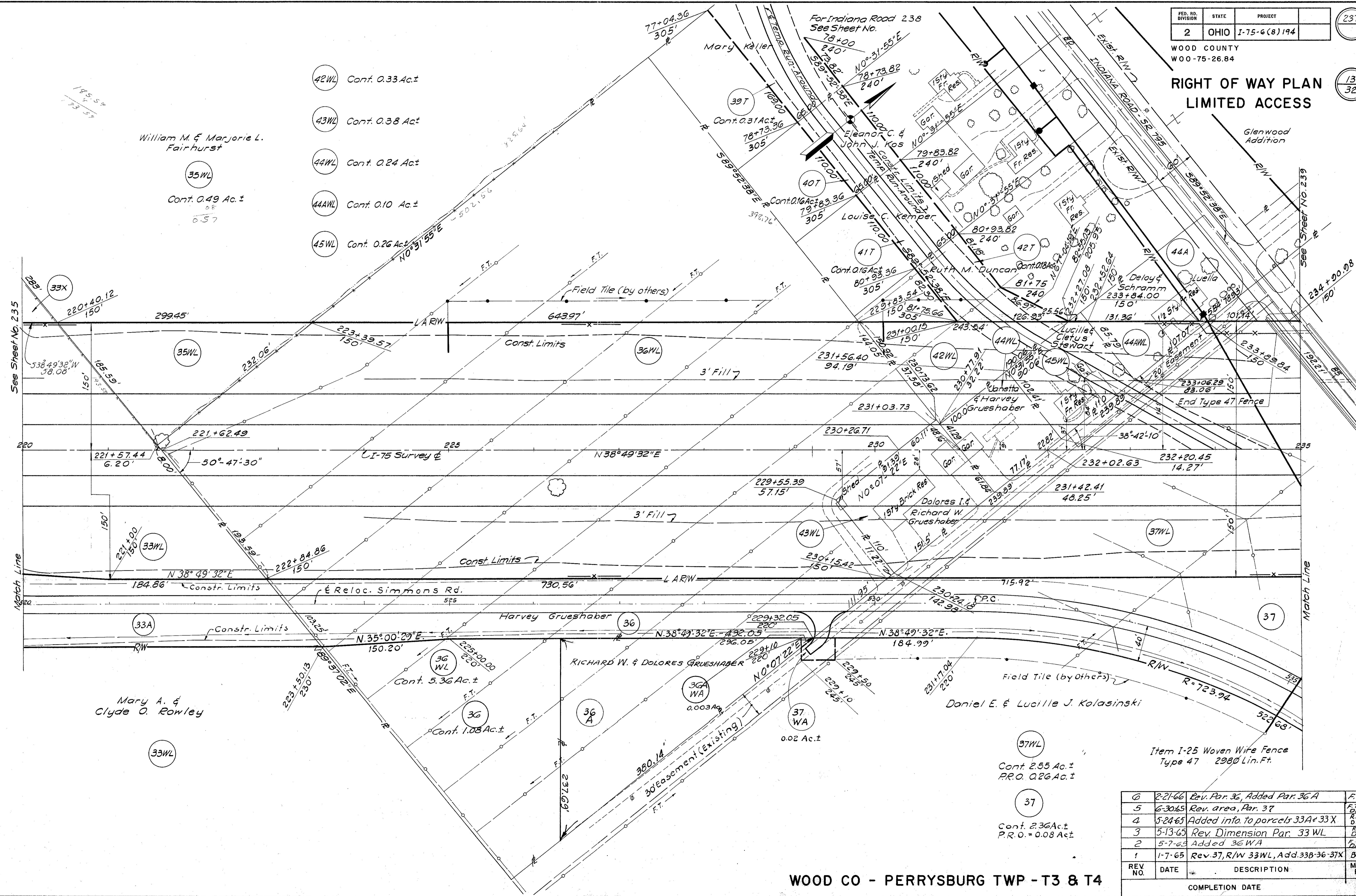
RELOCATED SIMMONS ROAD

FED. RD. DIVISION	STATE	PROJECT	237
2	OHIO	I-75-6(8)194	

WOOD COUNTY
WOO-75-26.84

**RIGHT OF WAY PLAN
LIMITED ACCESS**

13
32



William M. & Marjorie L. Fairhurst

35WL
Cont. 0.49 Ac. ±

42WL Cont. 0.33 Ac. ±

43WL Cont. 0.38 Ac. ±

44WL Cont. 0.24 Ac. ±

44AWL Cont. 0.10 Ac. ±

45WL Cont. 0.26 Ac. ±

Mary A. & Clyde O. Rowley

33WL

36WL
Cont. 5.36 Ac. ±

36A
Cont. 1.08 Ac. ±

36WA
0.003 Ac. ±

37WA
0.02 Ac. ±

37WL
Cont. 2.55 Ac. ±
P.R.O. 0.26 Ac. ±

37
Cont. 2.36 Ac. ±
P.R.O. = 0.08 Ac. ±

Item I-25 Woven Wire Fence
Type 47 2980 Lin. Ft.

WOOD CO - PERRYSBURG TWP - T3 & T4

REV NO.	DATE	DESCRIPTION	MADE BY
6	2-21-66	Rev. Par. 36, Added Par. 36 A	F.T.H.
5	6-30-65	Rev. area, Par. 37	F.T.H.
4	5-24-65	Added info. to parcels 33A & 33X	R.R.R.
3	5-13-65	Rev. Dimension Par. 33 WL	R.R.R.
2	5-7-65	Added 36 WA	F.T.H.
1	1-7-65	Rev. 37, R/W 33WL, Add. 33B-36-37X	B&M

COMPLETION DATE

STA 220+00 TO STA 235+00

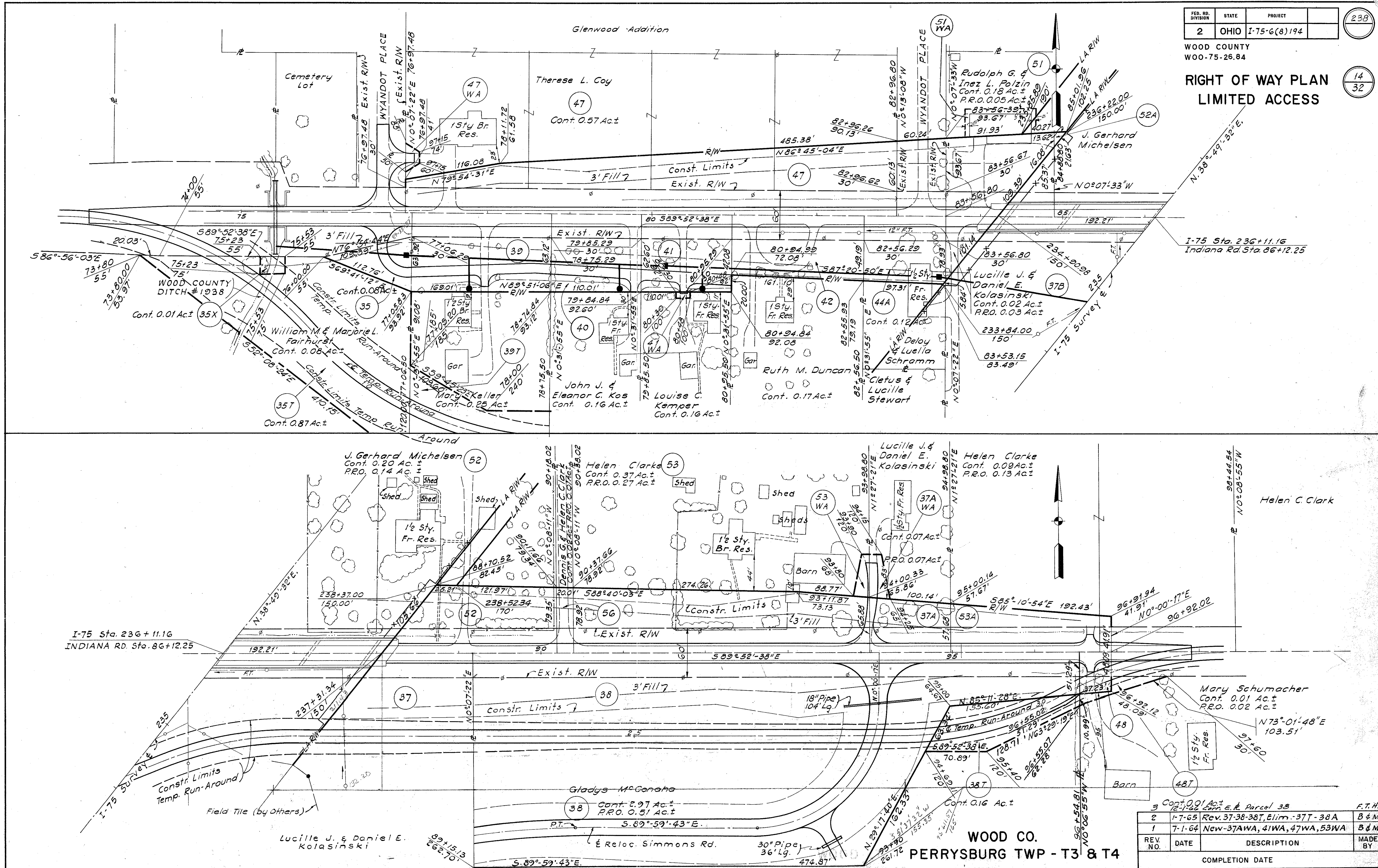
FED. RD. DIVISION	STATE	PROJECT
2	OHIO	I-75-6(8)194

238

WOOD COUNTY
WOO-75-26.84

**RIGHT OF WAY PLAN
LIMITED ACCESS**

14
32



REV. NO.	DATE	DESCRIPTION	MADE BY
2	1-7-65	Rev. 37-38-38T, Elim. 37T-38A	B & M
1	7-1-64	New-37AWA, 41WA, 47WA, 53WA	B & M

WOOD CO.
PERRYSBURG TWP - T3 & T4

COMPLETION DATE
INDIANA ROAD - SR 795

FED. RD. DIVISION	STATE	PROJECT	239
2	OHIO	I-75-G(8)194	

WOOD COUNTY
WOO-75-26.84

**RIGHT OF WAY PLAN
LIMITED ACCESS**

15
32

Dennis G. & Helen C. Clark

56WL Cont. 0.22 Ac±

Rudolph G. & Inez L. Polzin

51WL Cont. 0.03 Ac±
P.R.O. 0.04 Ac±

51WL Cont. 0.02 Ac±

Future Interchange

J. Gerhard Michelsen

52 Cont. 0.20 Ac±
P.R.O. 0.14 Ac±

52WL Cont. 4.20 Ac±
P.R.O. 0.24 Ac±

52WL Cont. 1.03 Ac±

52WL Cont. 0.01 Ac±

52WL Cont. 819.96

52WL Cont. 476.23

52WL Cont. 242+56.47

52WL Cont. 242+88.28

52WL Cont. 241+02.79

52WL Cont. 240+70.98

52WL Cont. 240+46.25

52WL Cont. 240+78.06

52WL Cont. 241+00

52WL Cont. 240+46.25

52WL Cont. 240+78.06

52WL Cont. 241+00

52WL Cont. 240+46.25

52WL Cont. 240+78.06

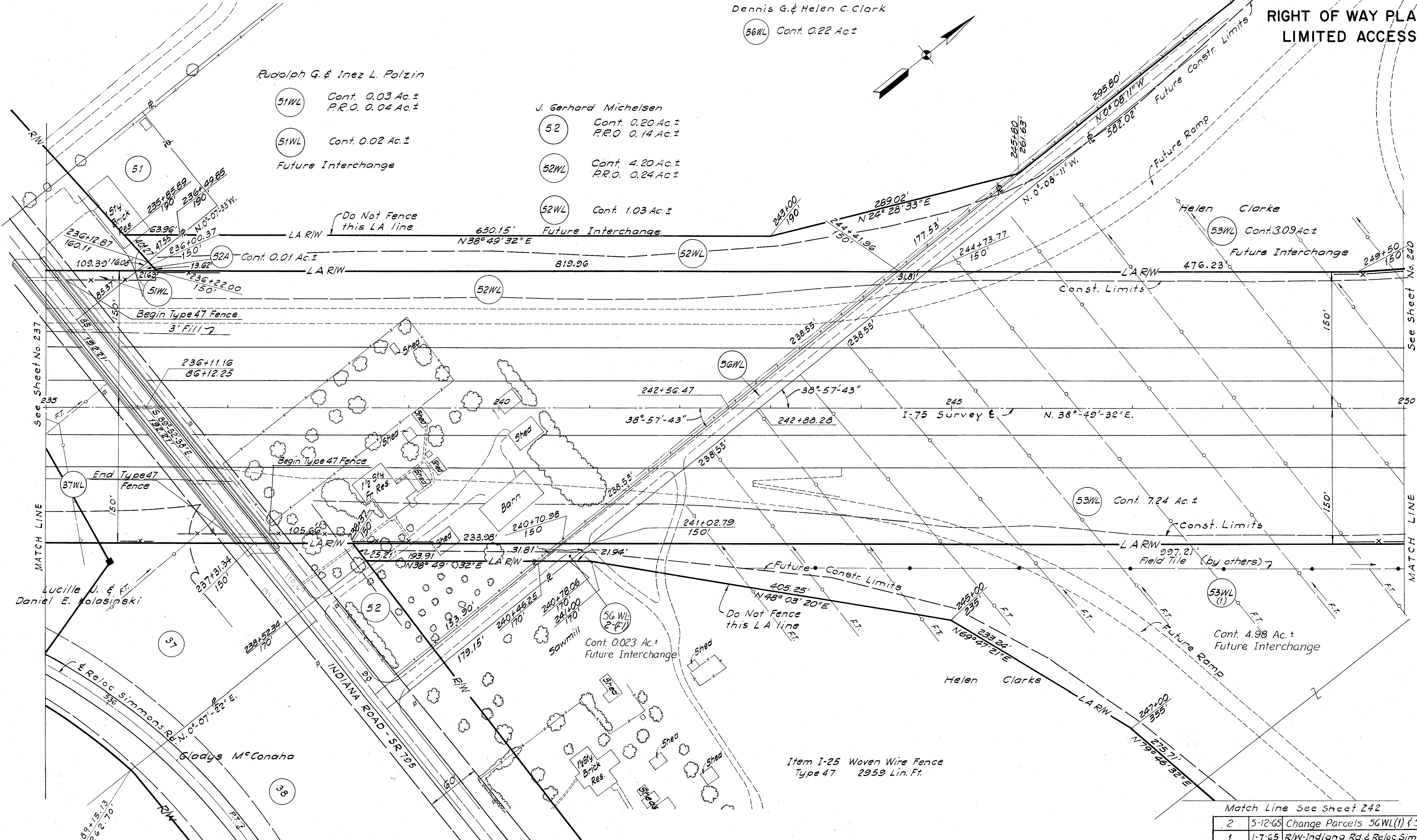
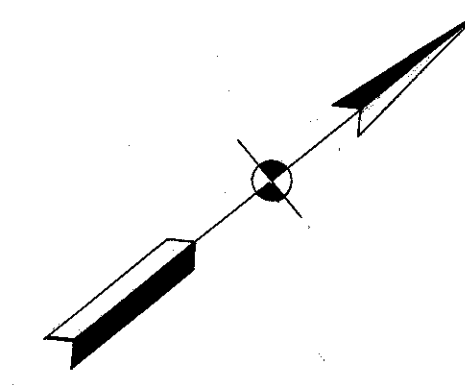
52WL Cont. 241+00

52WL Cont. 240+46.25

52WL Cont. 240+78.06

52WL Cont. 241+00

52WL Cont. 240+46.25



Lucille J. & Daniel E. Kolasinski

37WL

37WL

37WL

37

37

37

38

38

38

For INDIANA ROAD see Sheet No. 238

Item I-25 Woven Wire Fence Type 47 2959 Lin. Ft.

WOOD CO - PERRYSBURG TWP - T3 & T4

Match Line See Sheet 242

2	5-12-65	Change Parcels 56WL(1) & 53WL(1)	RRR DIV. E
1	1-7-65	R/W-Indiana Rd. & Reloc. Simmons Rd.	B & M
REV. NO.	DATE	DESCRIPTION	MADE BY
COMPLETION DATE			

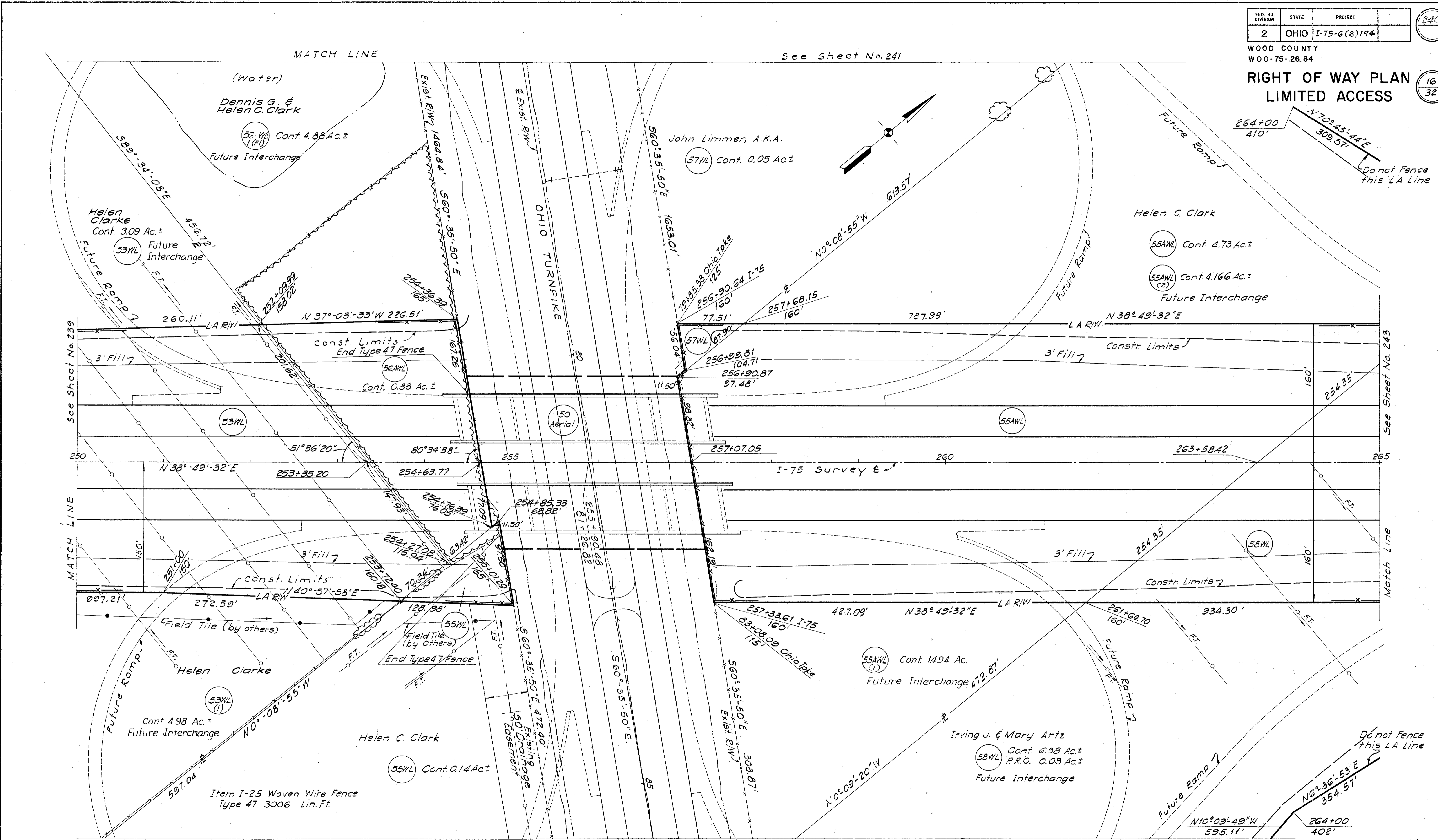
STA 235+00 TO STA 250+00

FED. RD. DIVISION	STATE	PROJECT	240
2	OHIO	I-75-G(8)194	

WOOD COUNTY
WOO-75-26.84

**RIGHT OF WAY PLAN
LIMITED ACCESS**

16
32



See Sheet No. 239

MATCH LINE

See Sheet No. 243

MATCH LINE

See Sheet No. 241

See Sheet No. 242

Note: See Sheets No. 254 thru 256
for Ohio Turnpike Easements

WOOD CO - PERRYSBURG TWP - T3

REV. NO.	DATE	DESCRIPTION	MADE BY
4	2-8-66	Change Area Par. 55A WL (2)	R.R. & Div. 2
3	5-12-65	Change Parcel 53 WL (1)	R.R. & Div. 2
2	5-7-65	Changed 55 AWL to 55 AWL (1)	R.R. & Div. 2
1	4-30-65	Changed Area Par. 53 WL-FI	R.R. & Div. 2

COMPLETION DATE

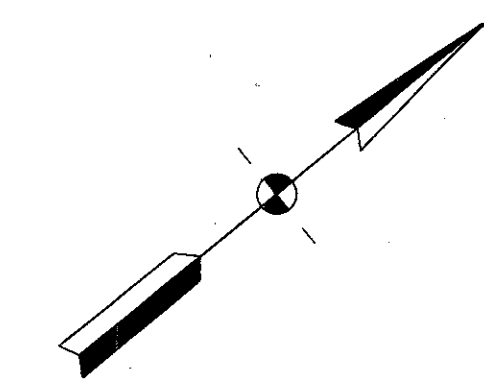
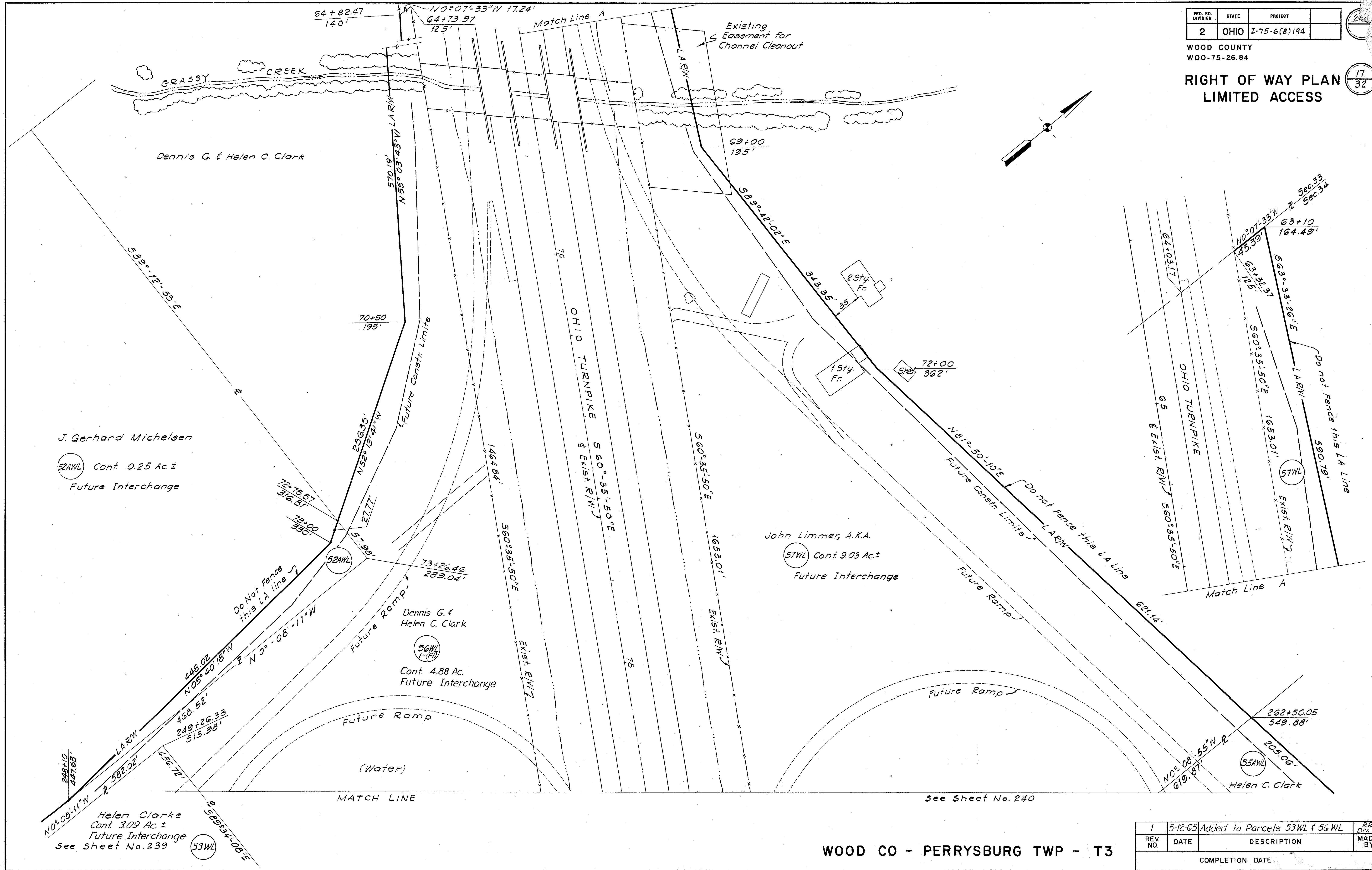
STA 250+00 TO STA 265+00

FED. RD. DIVISION	STATE	PROJECT
2	OHIO	I-75-6(8)194

WOOD COUNTY
WOO-75-26.84

**RIGHT OF WAY PLAN
LIMITED ACCESS**

2
17
32



WOOD CO - PERRYSBURG TWP - T3

REV. NO.	DATE	DESCRIPTION	RRR DIV. 2 MADE BY
1	5-12-65	Added to Parcels 53WL & 56WL	

COMPLETION DATE

OHIO TURNPIKE

FED. RD. DIVISION	STATE	PROJECT	242
2	OHIO	I-75-6(8)194	

WOOD COUNTY
WOO-75-26.84

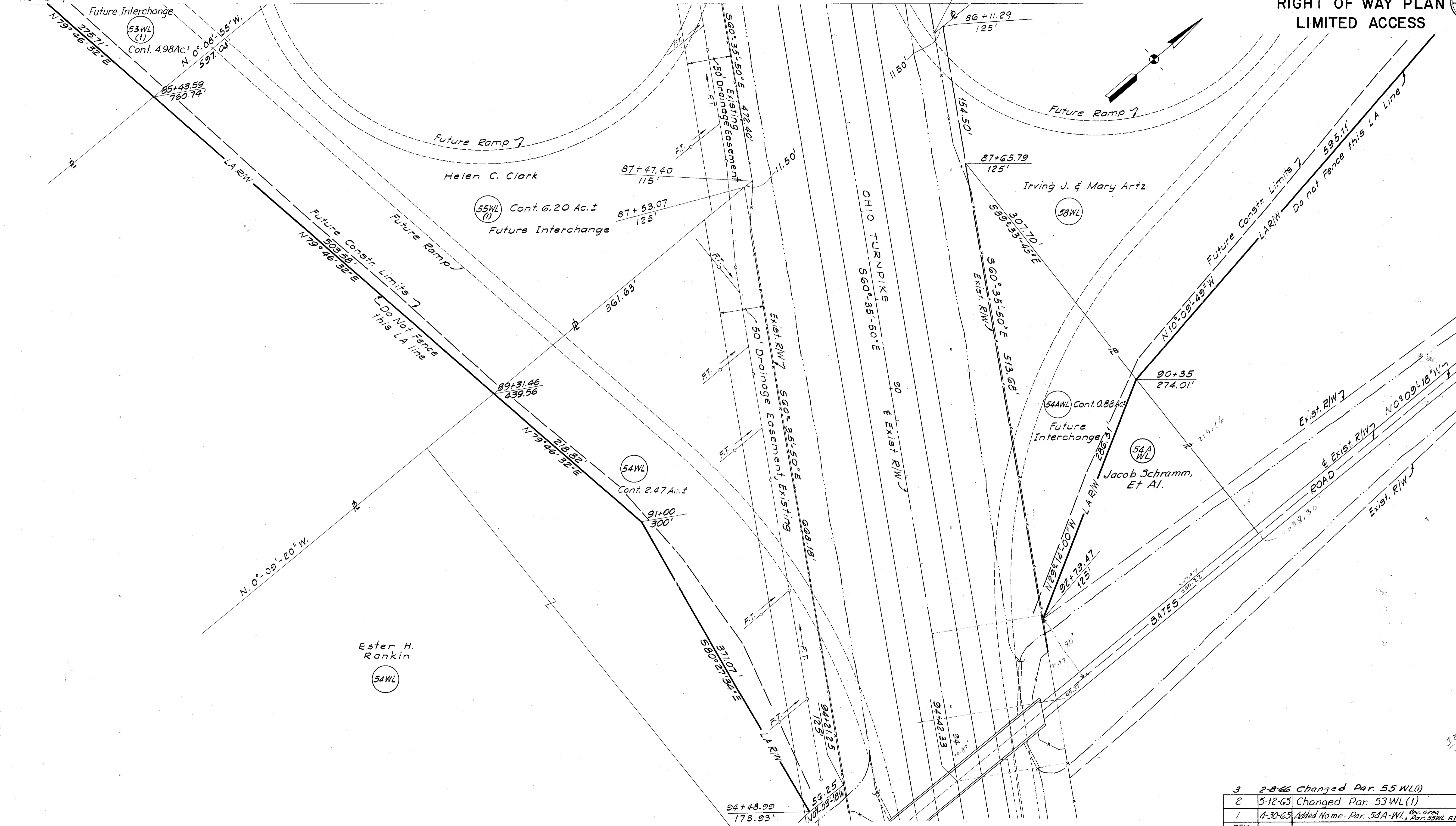
RIGHT OF WAY PLAN
LIMITED ACCESS

242
18
32

Helen Clarke
See Sheet No. 239 & 240

See Sheet No. 240

MATCH LINE



WOOD CO - PERRYSBURG TWP - T3

REV. NO.	DATE	DESCRIPTION	MADE BY
3	2-8-66	Changed Par. 55 WL(1)	F.T.H.
2	5-12-65	Changed Par. 53 WL(1)	RRR
1	4-30-65	Added Name - Par. 54A-WL, Par. 53WL ET. Div. 2	F.T.H.
COMPLETION DATE			

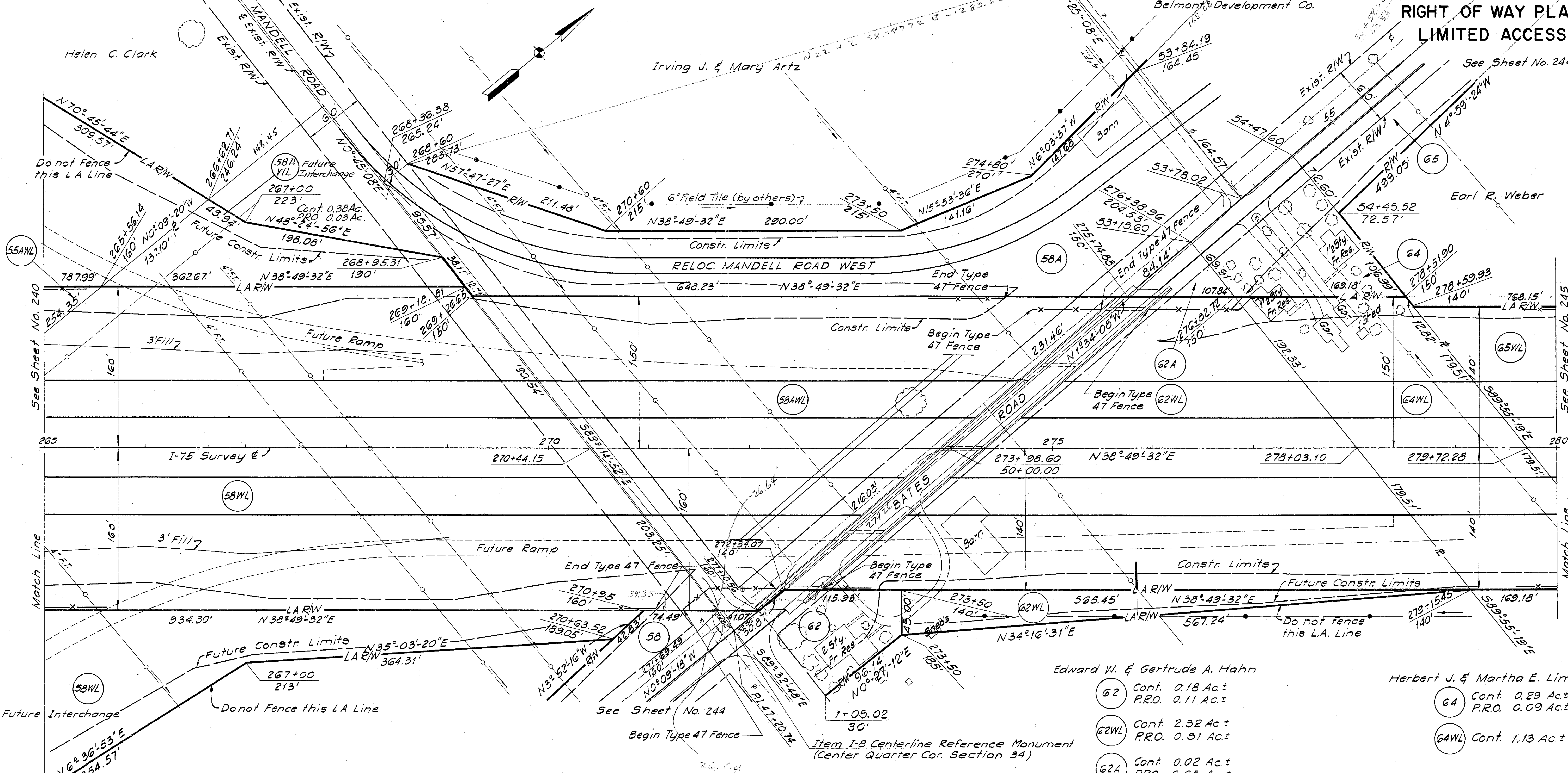
OHIO TURNPIKE

FED. RD. DIVISION	STATE	PROJECT
2	OHIO	I-75-G(8)194

WOOD COUNTY
WOO-75-26.84

RIGHT OF WAY PLAN LIMITED ACCESS

243
19
32



Irving J. & Mary Artz

- 58WL Cont. 4.75 Ac±
P.R.O. 0.28 Ac±
- 58 Cont. 0.34 Ac±
P.R.O. 0.43 Ac±
- 58AWL Cont. 1.86 Ac±
P.R.O. 0.58 Ac±
- 58A Cont. 1.55 Ac±
P.R.O. 0.22 Ac±
- 58A Cont. 0.38 Ac±
P.R.O. 0.003 Ac±

Item I-25 Woven Wire Fence
Type 47 2880 Lin. Ft.

Edward W. & Gertrude A. Hahn

- 62 Cont. 0.18 Ac±
P.R.O. 0.11 Ac±
- 62WL Cont. 2.32 Ac±
P.R.O. 0.51 Ac±
- 62A Cont. 0.02 Ac±
P.R.O. 0.05 Ac±
- 62WL Cont. 0.29 Ac±
Future Interchange

Herbert J. & Martha E. Limmer

- 64 Cont. 0.29 Ac±
P.R.O. 0.09 Ac±
- 64WL Cont. 1.13 Ac±

REV. NO.	DATE	DESCRIPTION	MADE BY
1	7-1-64	New-Parcel 62WL-Fut. Interch.	B. & M.
COMPLETION DATE			

WOOD CO - PERRYSBURG TWP - T3

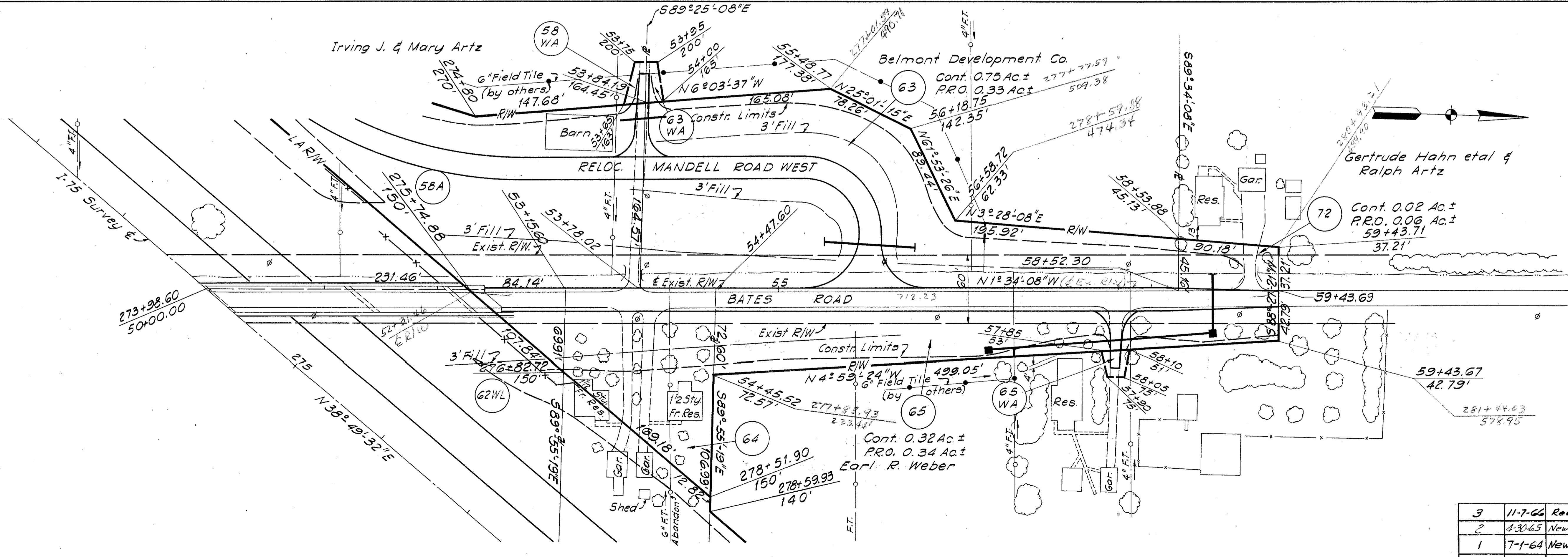
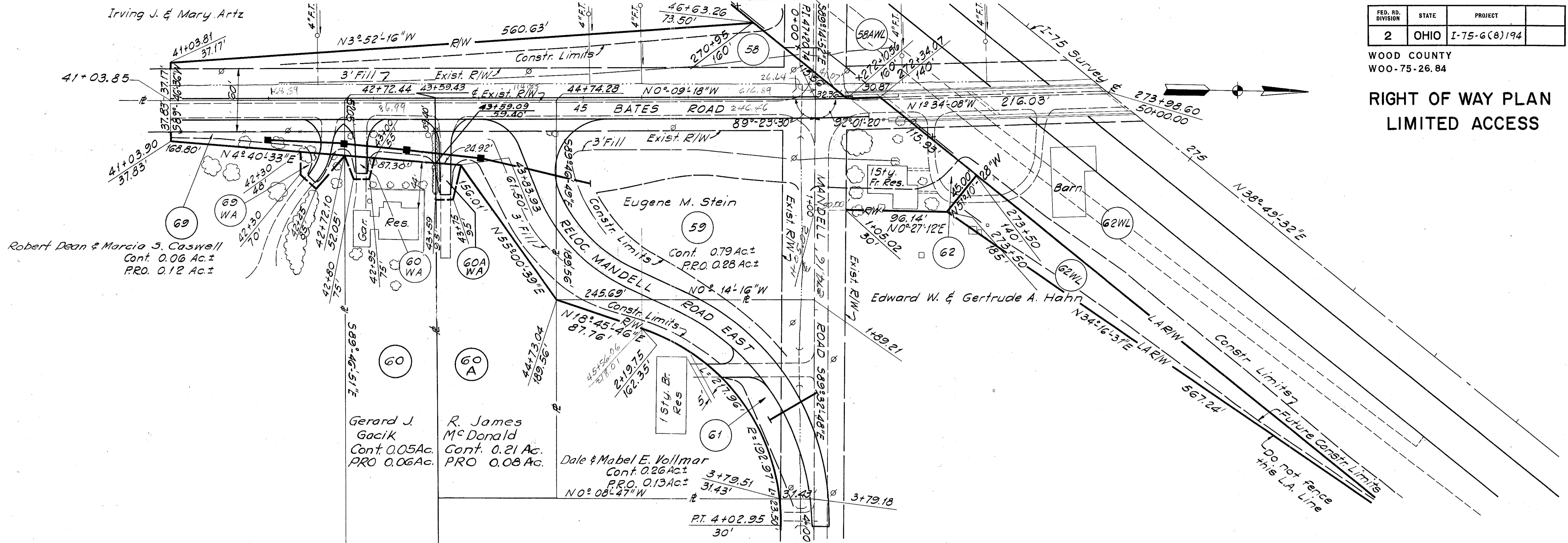
STA 265+00 TO STA 280+00

FED. RD. DIVISION	STATE	PROJECT	244
2	OHIO	I-75-G(8)194	

WOOD COUNTY
WOO-75-26.84

**RIGHT OF WAY PLAN
LIMITED ACCESS**

20
32



WOOD CO - PERRYSBURG TWP - T3

REV. NO.	DATE	DESCRIPTION	MAD BY
3	11-7-66	Rev. 58+59.09 to read 43+59.09	G.T.H. Gr. 2
2	4-30-65	New 60A, Rev. 60, 61	B.N.E.
1	7-1-64	New-58WA, 60WA, 63WA, 65WA, 69WA	B.N.E.

COMPLETION DATE

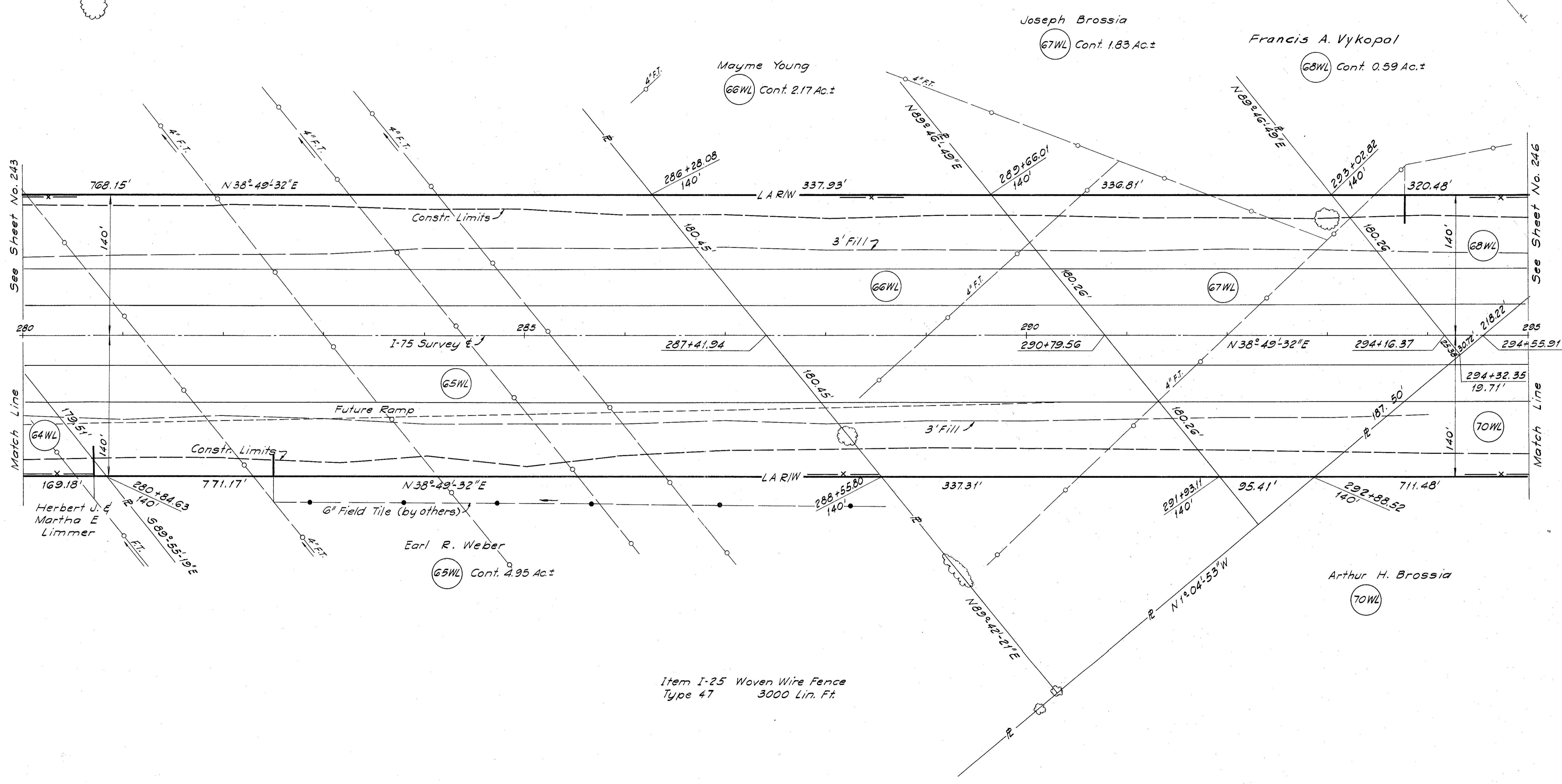
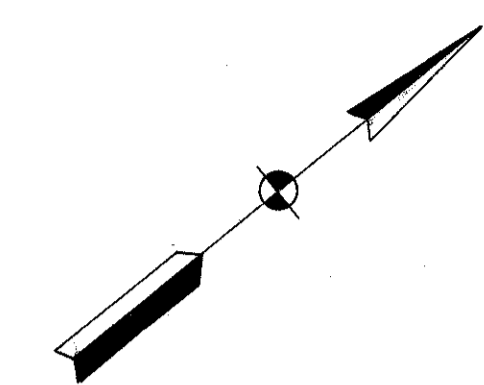
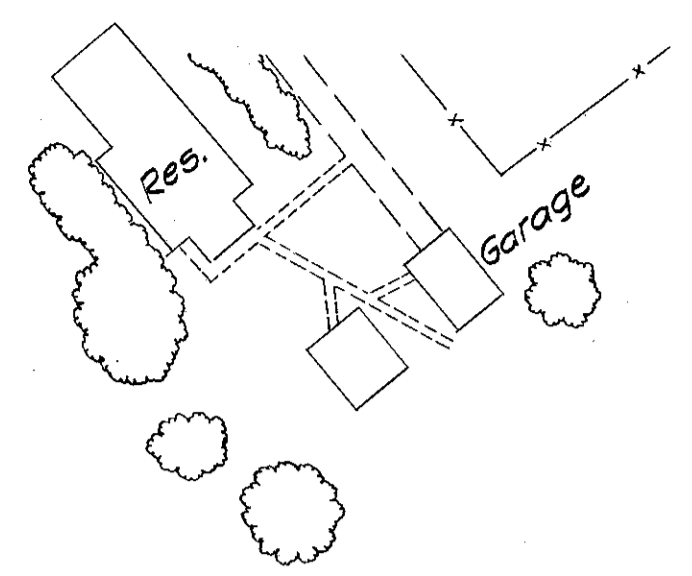
FED. RD. DIVISION	STATE	PROJECT	
2	OHIO	I-75-6(8)194	

245

WOOD COUNTY
WOO-75-26.84

RIGHT OF WAY PLAN
LIMITED ACCESS

21
32



Item I-25 Woven Wire Fence
Type 47 3000 Lin. Ft.

WOOD CO - PERRYSBURG TWP - T3

REV. NO.	DATE	DESCRIPTION	MADE BY
COMPLETION DATE			

STA 280+00 TO STA 295+00

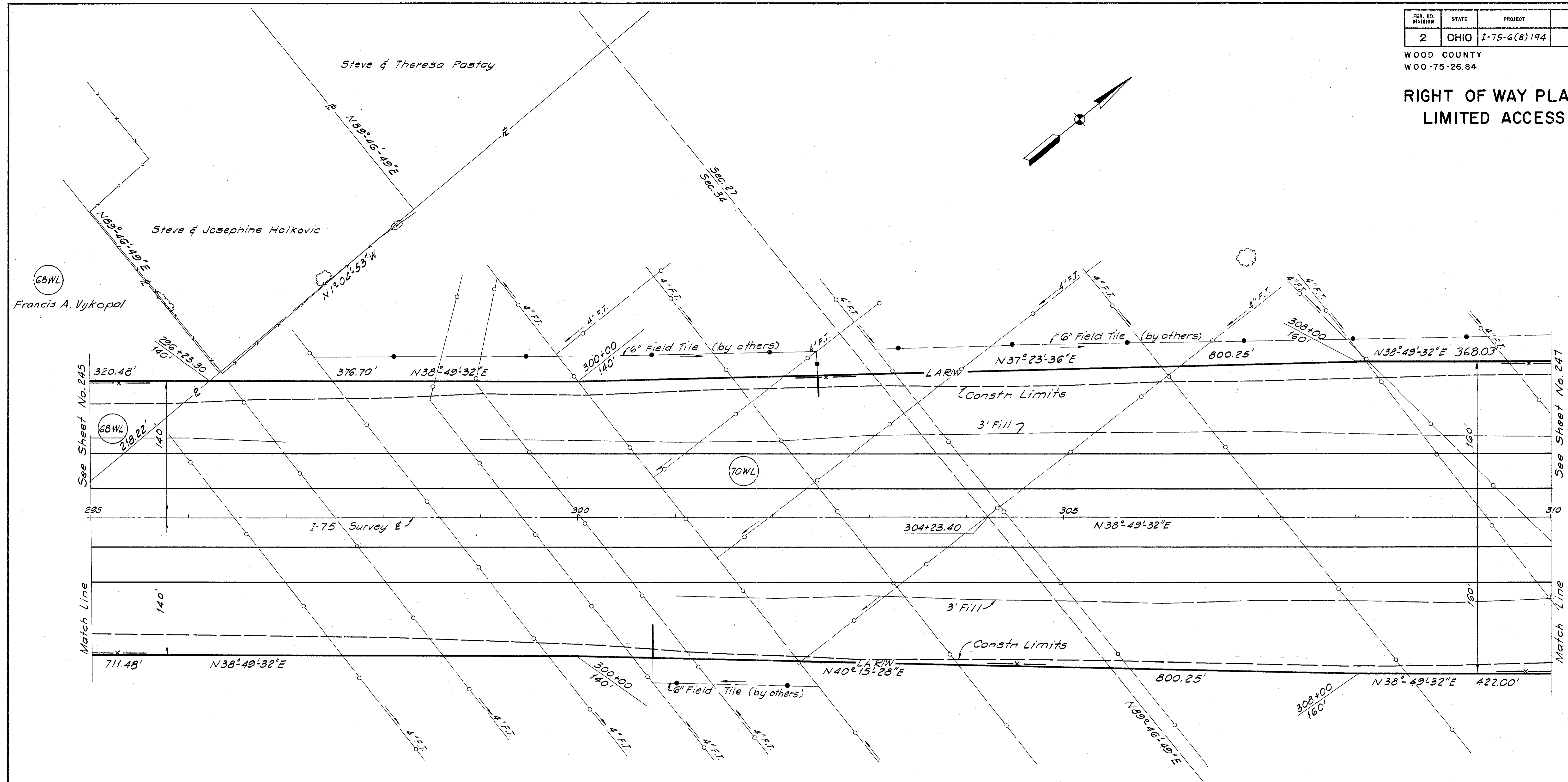
FED. RD. DIVISION	STATE	PROJECT	
2	OHIO	I-75-G(8)194	

246

WOOD COUNTY
WOO-75-26.84

**RIGHT OF WAY PLAN
LIMITED ACCESS**

22
32



Arthur H. Brossia
 (70WL) Cont. 12.60 Ac±
 P.R.O. 0.04 Ac±
 (70) Cont. 0.70 Ac±
 P.R.O. 0.47 Ac±
 Item I-25 Woven Wire Fence
 Type 47 3000 Lin. Ft.

WOOD CO - PERRYSBURG TWP - T3

1	12-17-64 4-30-65	Changed Area on Parcel 70 WL to conform to new R.R.	F.T.H. DIV. 2
REV. NO.	DATE	DESCRIPTION	MADE BY
COMPLETION DATE			

STA 295+00 TO STA 310+00

FED. RD. DIVISION	STATE	PROJECT	
2	OHIO	I-75-6(8)194	

247

WOOD COUNTY
WOO-75-26.84

**RIGHT OF WAY PLAN
LIMITED ACCESS**

23
32

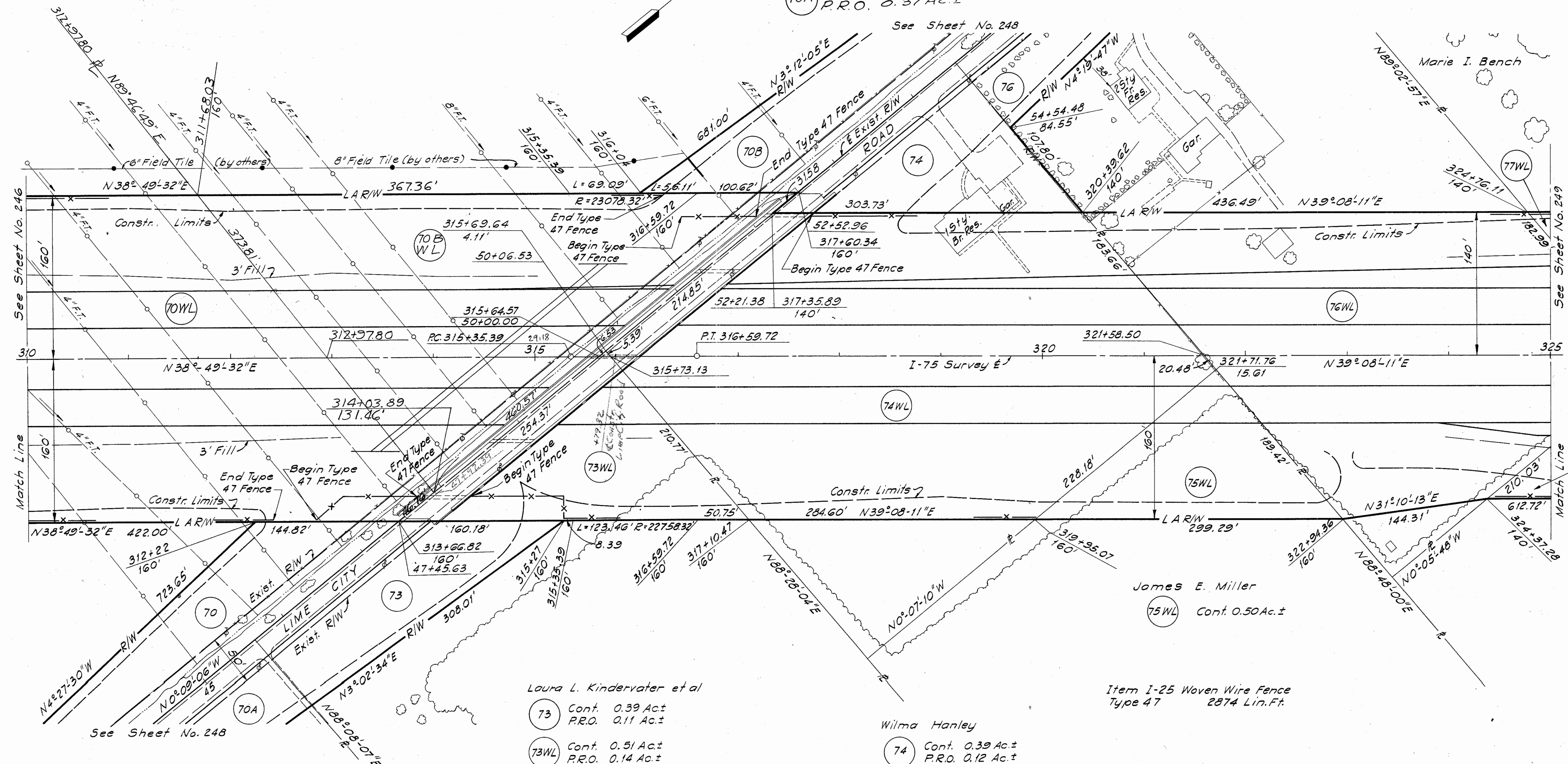
I-75 Survey E
Curve Data
 $\Delta = 0^\circ 18' 39''$ Rt.
 $D = 0^\circ 15'$
 $R = 22,918.32'$
 $T = 62.17'$
 $L = 124.33'$

Arthur H. & Elizabeth C. Brossia

- (70B) Cont. 1.73 Ac.±
WL P.R.O. 0.25 Ac.±
- (70B) Cont. 0.76 Ac.±
P.R.O. 0.33 Ac.±
- (70A) Cont. 0.59 Ac.±
P.R.O. 0.37 Ac.±

George & Genevieve Murry

- (76WL) Cont. 2.42 Ac.±



Laura L. Kindervater et al

- (73) Cont. 0.39 Ac.±
P.R.O. 0.11 Ac.±
- (73WL) Cont. 0.51 Ac.±
P.R.O. 0.14 Ac.±

Wilma Hanley

- (74) Cont. 0.39 Ac.±
P.R.O. 0.12 Ac.±
- (74WL) Cont. 2.96 Ac.±
P.R.O. 0.14 Ac.±

Item I-25 Woven Wire Fence
Type 47 2874 Lin. Ft.

WOOD CO - PERRYSBURG TWP - T 3

REV. NO.	DATE	DESCRIPTION	MADE BY
2	7-19-65	Rev. 70-WL, 70-BWL	F.T.H.
1	12-17-64 4-30-63	Rev. 70-WL, Added 70B WL	F.T.H. Div. 2

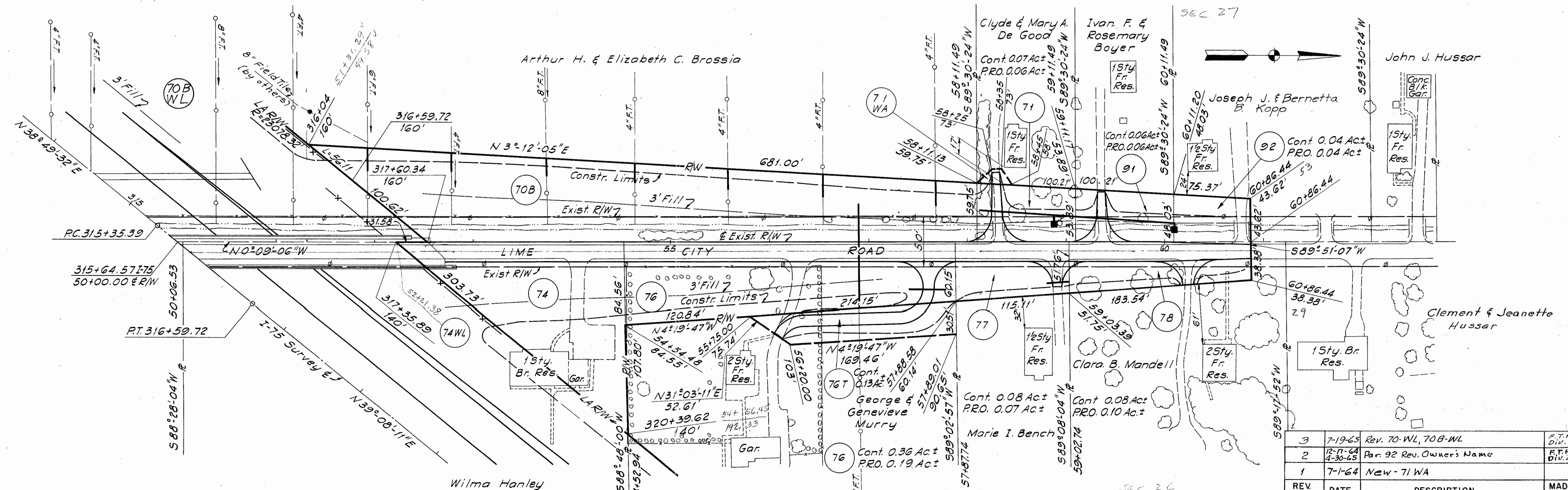
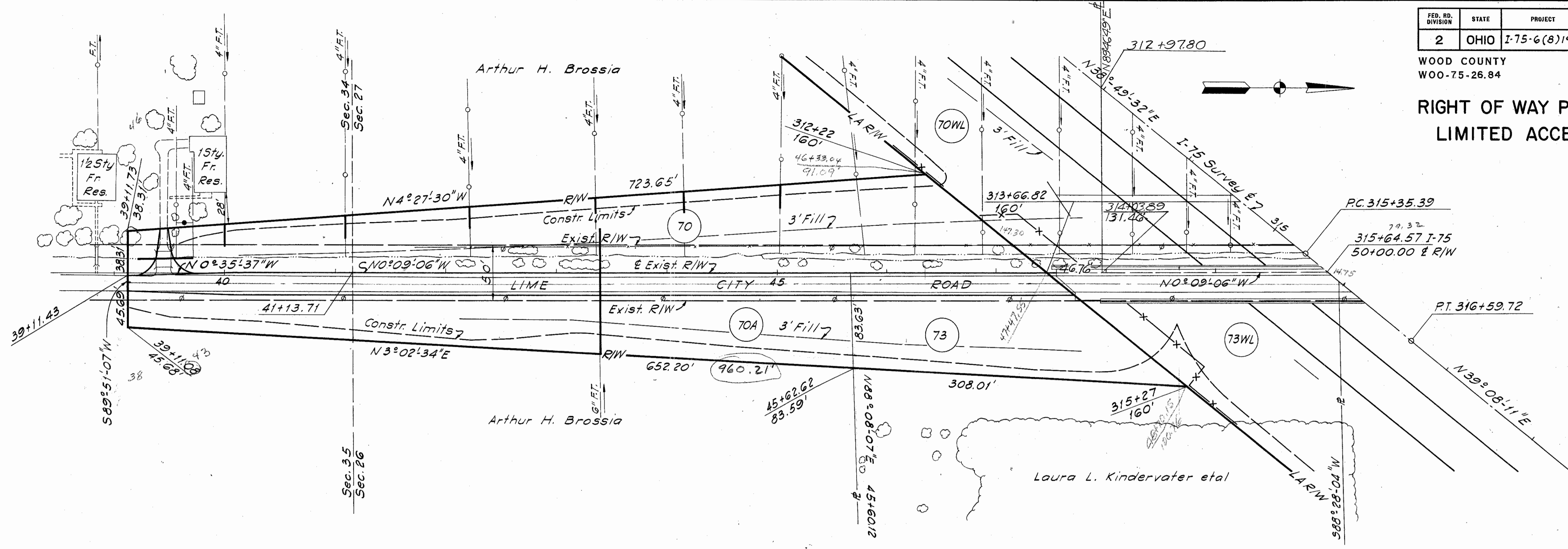
COMPLETION DATE
STA. 310+00 TO STA. 325+00

FED. RD. DIVISION	STATE	PROJECT	
2	OHIO	I-75-6(8)194	248

WOOD COUNTY
WOO-75-26.84

**RIGHT OF WAY PLAN
LIMITED ACCESS**

24
32



REV. NO.	DATE	DESCRIPTION	MADE BY
3	7-19-65	Rev. 70-WL, 70B-WL	F.T.H. Div. 2
2	12-7-64 4-30-65	Par 92 Rev. Owner's Name	F.T.H. Div. 2
1	7-1-64	New-71 WA	

WOOD CO - PERRYSBURG TWP - T3

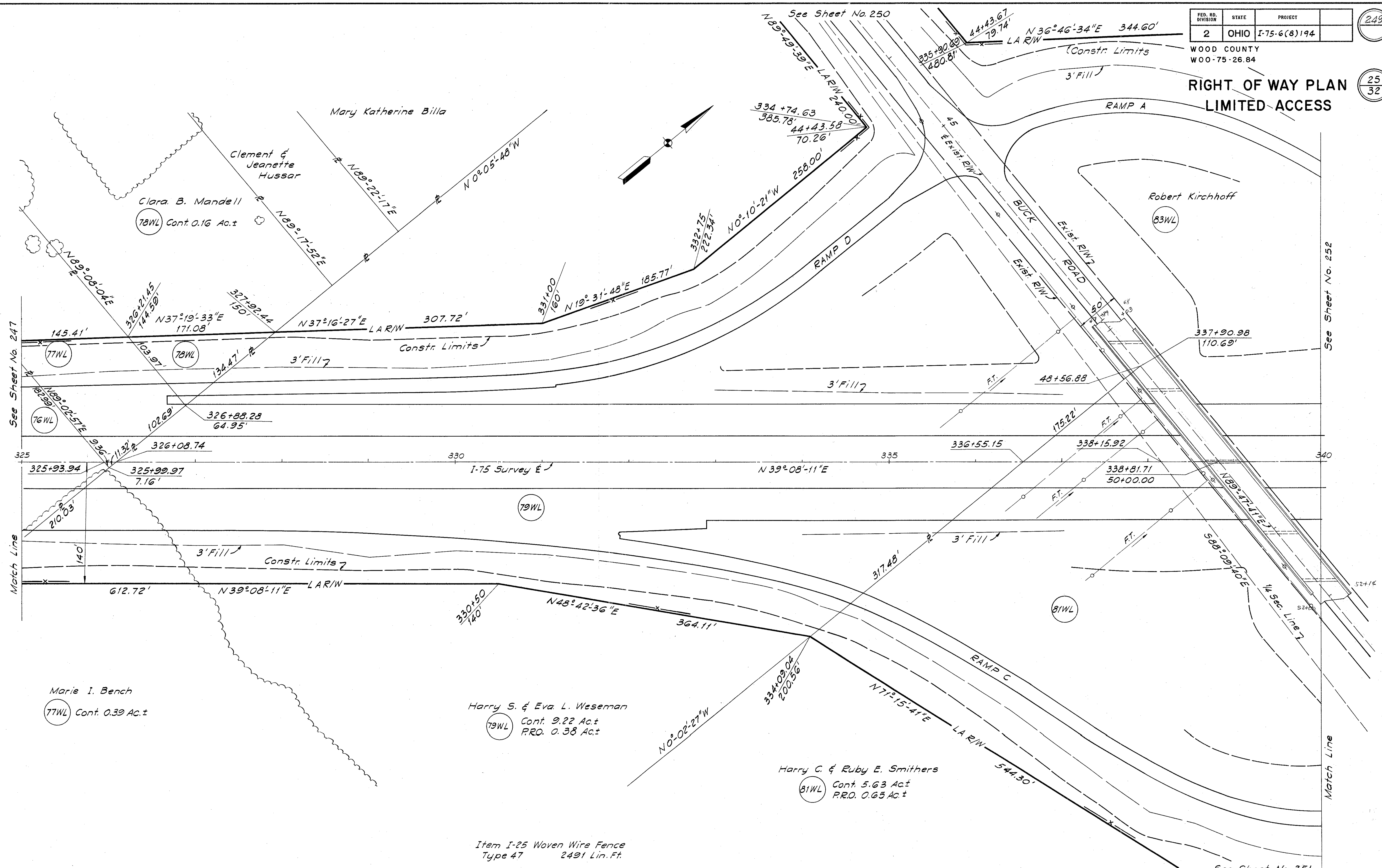
LIME CITY ROAD

FED. RD. DIVISION	STATE	PROJECT	249
2	OHIO	I-75-6(8)194	

WOOD COUNTY
WOO-75-26.84

**RIGHT OF WAY PLAN
LIMITED ACCESS**

25
32



WOOD CO - PERRYSBURG TWP. & VILLAGE OF ROSSFORD - T3

REV. NO.	DATE	DESCRIPTION	MADE BY

COMPLETION DATE

STA 325+00 TO STA 340+00

Item I-25 Woven Wire Fence
Type 47 2491 Lin. Ft.

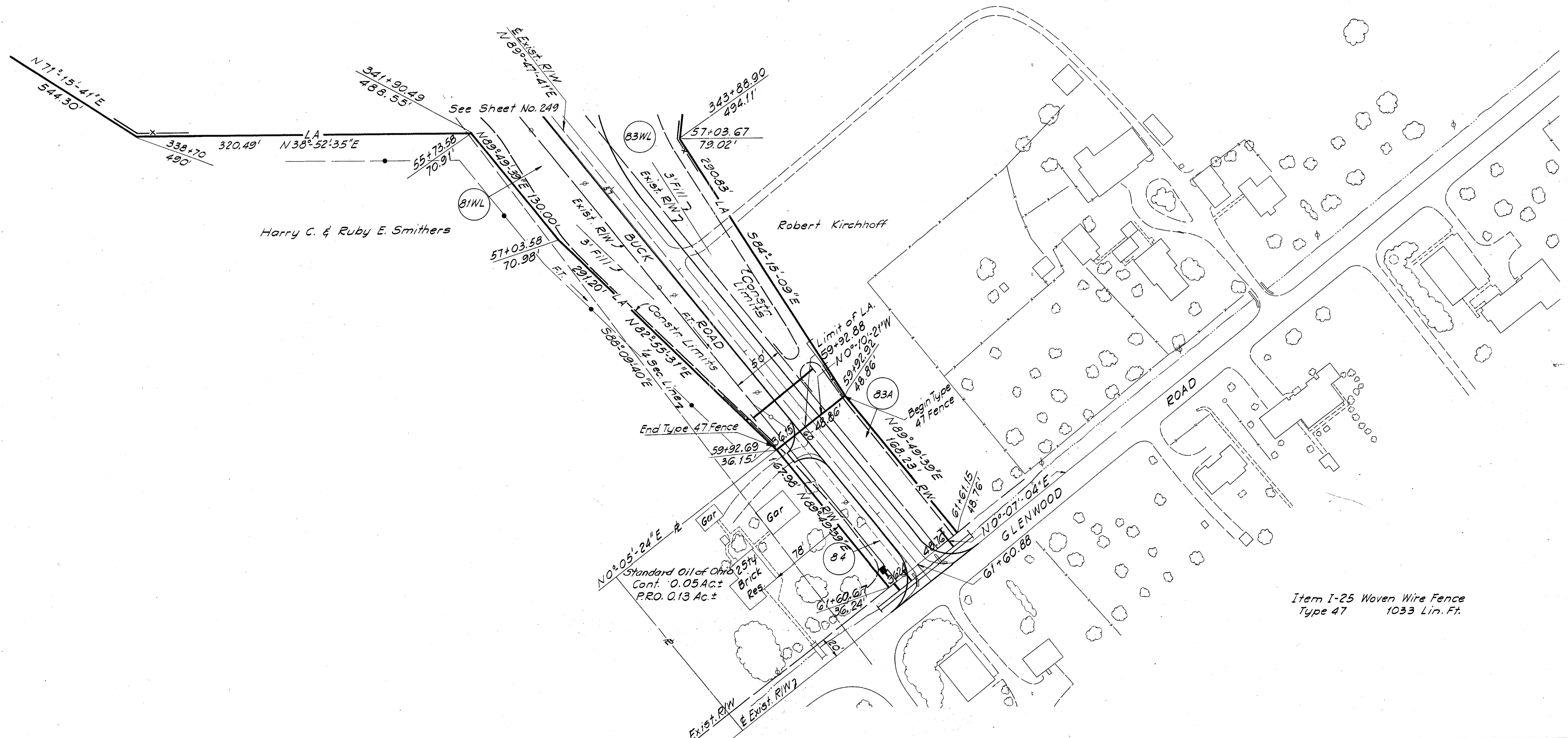
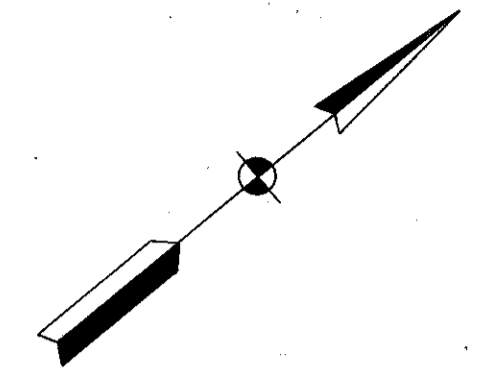
FED. RD. DIVISION	STATE	PROJECT	
2	OHIO	I-75-6(8)194	

251

WOOD COUNTY
WOO-75-26.84

**RIGHT OF WAY PLAN
LIMITED ACCESS**

27
32



WOOD CO - PERRYSBURG TWP. & VILLAGE OF ROSSFORD - T3

REV. NO.	DATE	DESCRIPTION	MADE BY
		COMPLETION DATE	

BUCK ROAD

FED. RD. DIVISION	STATE	PROJECT	
2	OHIO	I-75-6(8)194	252

WOOD COUNTY
WOO-75-26.84

**RIGHT OF WAY PLAN
LIMITED ACCESS**

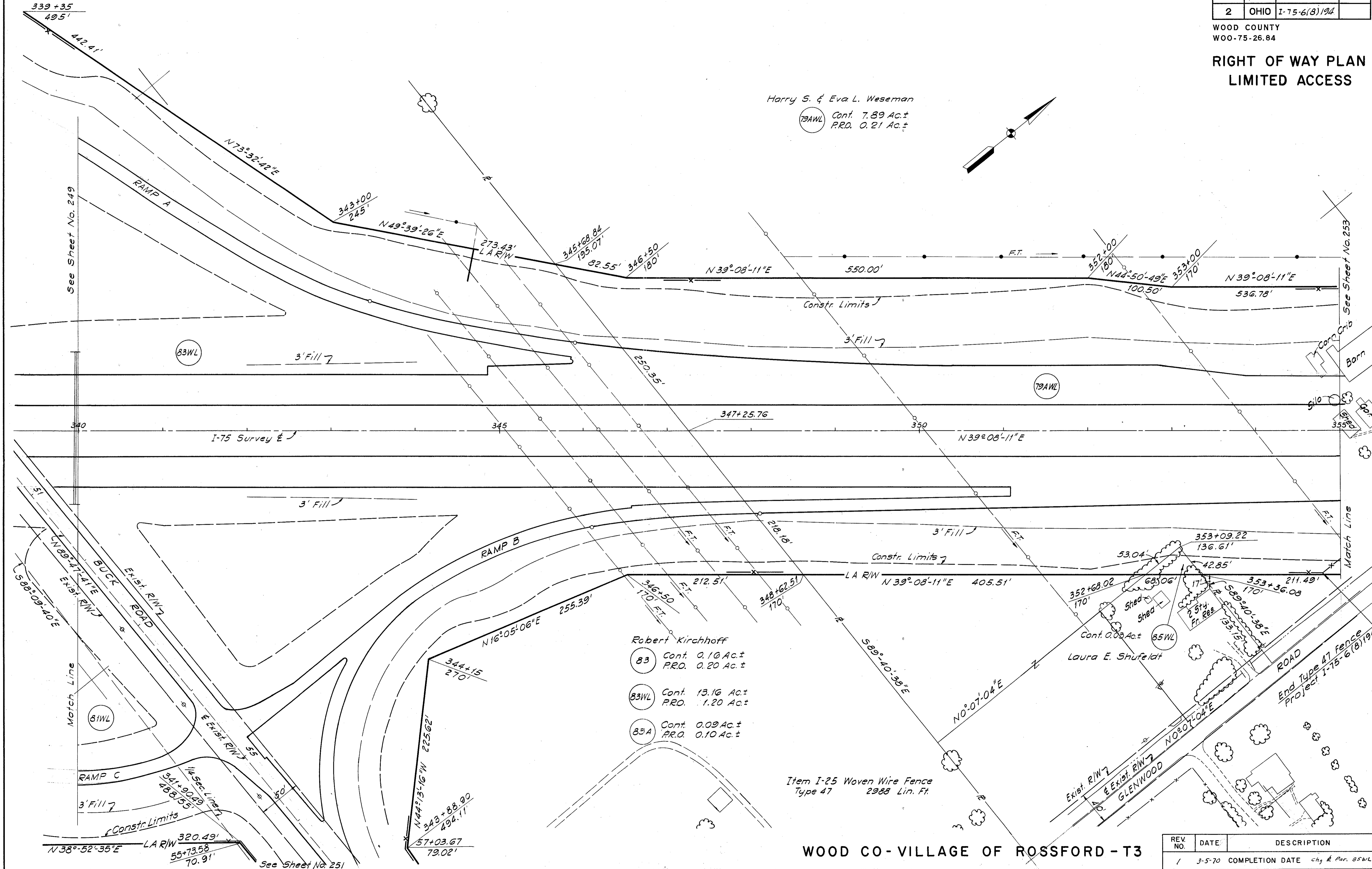
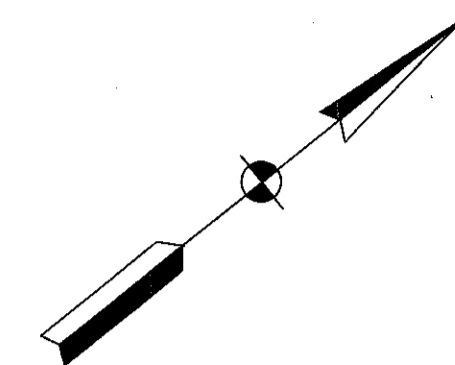
252
28
32

See Sheet No. 250

339+35

Harry S. & Eva L. Weseman

79AWL Cont. 7.89 Ac.±
PRD. 0.21 Ac.±



Robert Kirchoff
 83 Cont. 0.10 Ac.±
 PRD. 0.20 Ac.±
 83WL Cont. 13.16 Ac.±
 PRD. 1.20 Ac.±
 83A Cont. 0.09 Ac.±
 PRD. 0.10 Ac.±

Item I-25 Woven Wire Fence
Type 47 2988 Lin. Ft.

WOOD CO - VILLAGE OF ROSSFORD - T3

REV. NO.	DATE	DESCRIPTION	MADE BY
1	3-5-70	COMPLETION DATE	Chy & Par. 85WL

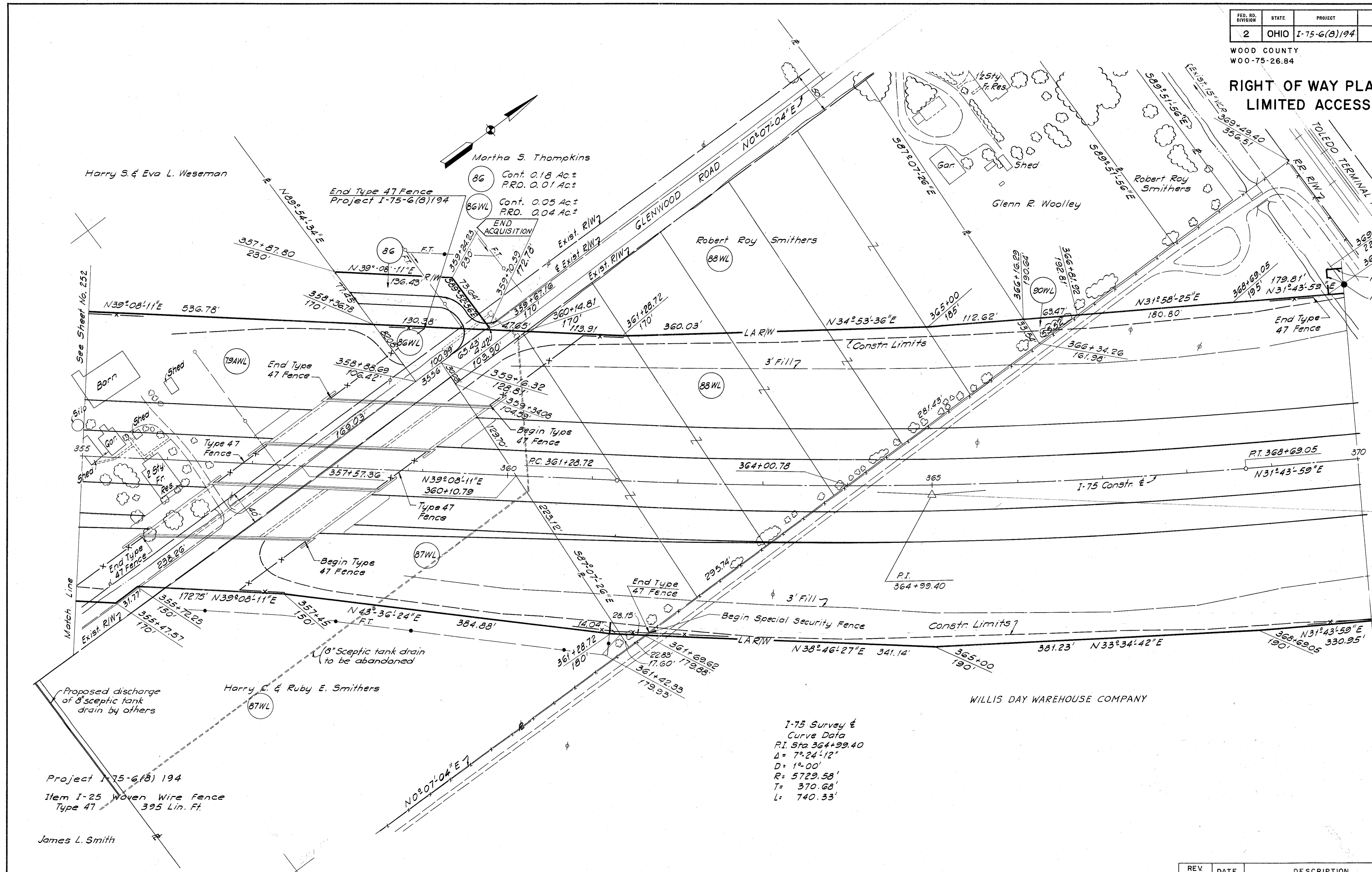
STA 340+00 TO STA 355+00

FED. RD. DIVISION	STATE	PROJECT	253
2	OHIO	I-75-G(8)194	

WOOD COUNTY
WOO-75-26.84

**RIGHT OF WAY PLAN
LIMITED ACCESS**

29
32



Harry S. & Eva L. Weseman

Martha S. Thompkins

Robert Roy Smithers

Glenn R. Woolley

Robert Roy Smithers

Harry E. & Ruby E. Smithers

WILLIS DAY WAREHOUSE COMPANY

I-75 Survey &
Curve Data
P.I. Sta 364+99.40
Δ = 7°24'12"
D = 1°00'
R = 5729.58'
T = 370.68'
L = 740.33'

Project I-75-G(8)194
Item I-25 Woven Wire Fence
Type 47
395 Lin. Ft.

James L. Smith

WOOD CO - VILLAGE OF ROSSFORD & PERRYSBURG TWP - T3

REV. NO.	DATE	DESCRIPTION	MADE BY
COMPLETION DATE			

STA 355+00 TO STA 370+00

FED. RD. DIVISION	STATE	PROJECT
2	OHIO	I-75-6(8)194

254

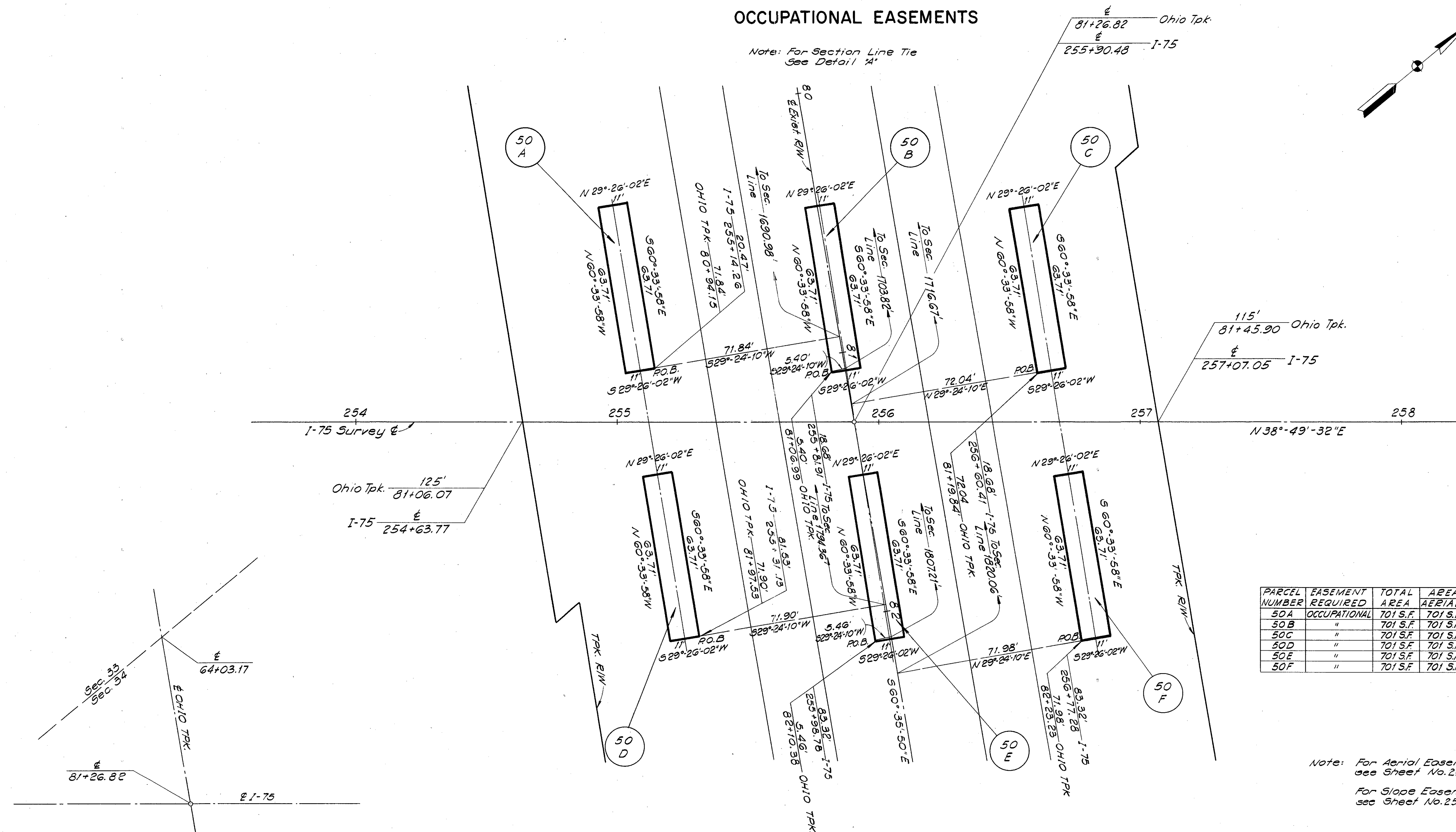
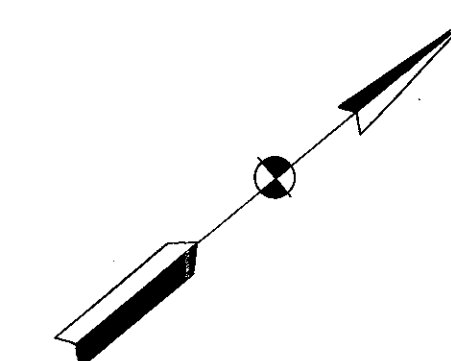
WOOD COUNTY
WOO-75-26.84

RIGHT OF WAY PLAN
LIMITED ACCESS

30
32

PROPERTY PLAT OHIO TURNPIKE SCALE: 1" = 20' OCCUPATIONAL EASEMENTS

Note: For Section Line Tie
See Detail 'A'



PARCEL NUMBER	EASEMENT REQUIRED	TOTAL AREA	AREA OF OVERLAP	
			AERIAL	SLOPE CHANNEL
50A	OCCUPATIONAL	701 S.F.	701 S.F.	
50B	"	701 S.F.	701 S.F.	
50C	"	701 S.F.	701 S.F.	
50D	"	701 S.F.	701 S.F.	
50E	"	701 S.F.	701 S.F.	
50F	"	701 S.F.	701 S.F.	

Note: For Aerial Easements
see Sheet No. 255 (2 of 3)
For Slope Easements
see Sheet No. 256 (3 of 3)

DETAIL 'A'
No. 5001e

WOOD CO - PERRYSBURG TWP
SEC 34 USR T3

REV. NO.	DATE	DESCRIPTION	MADE BY
		COMPLETION DATE	

FED. RD. DIVISION	STATE	PROJECT
2	OHIO	I-75-G(8)194

255

WOOD COUNTY
WOO-75-26.84

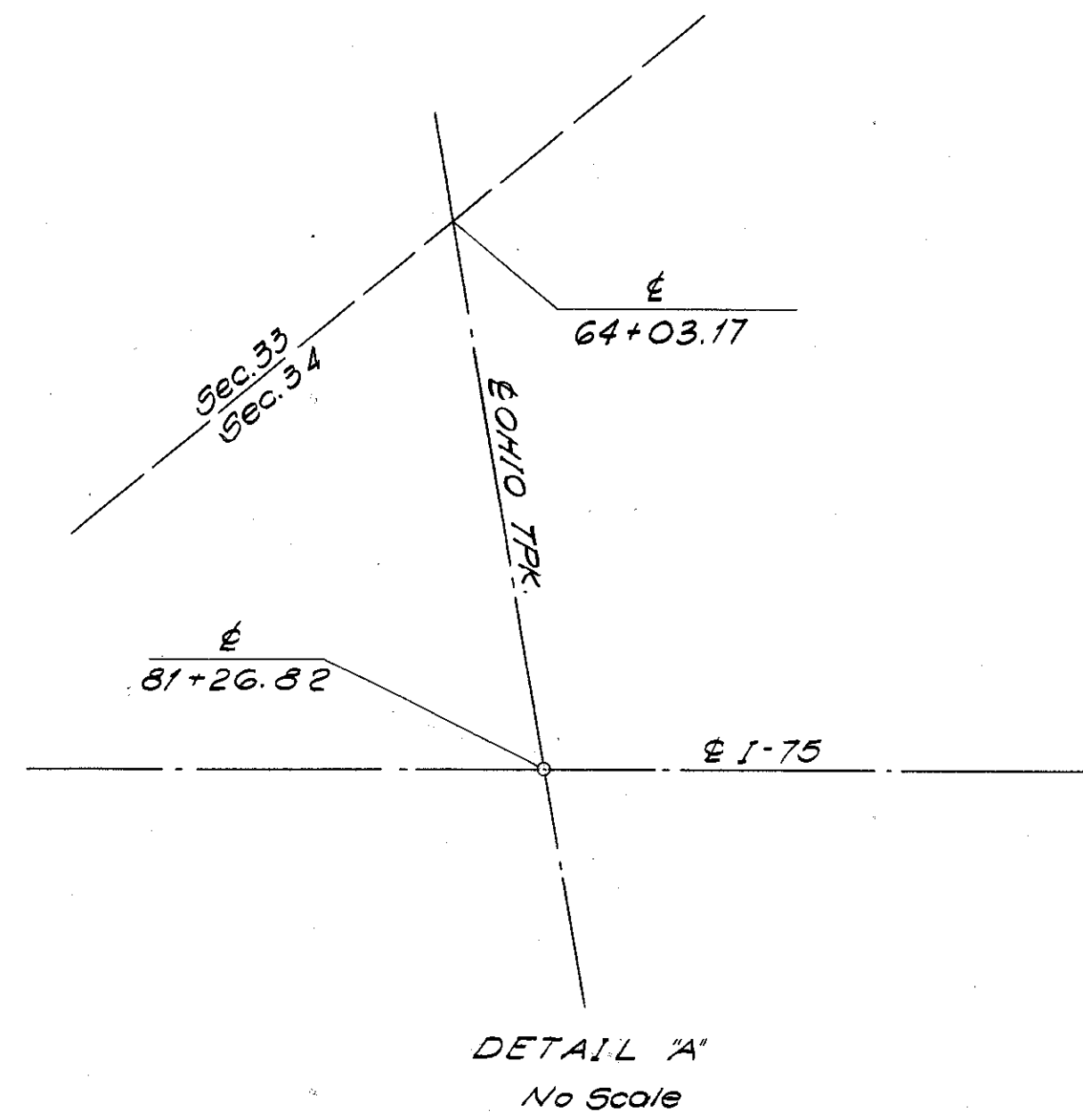
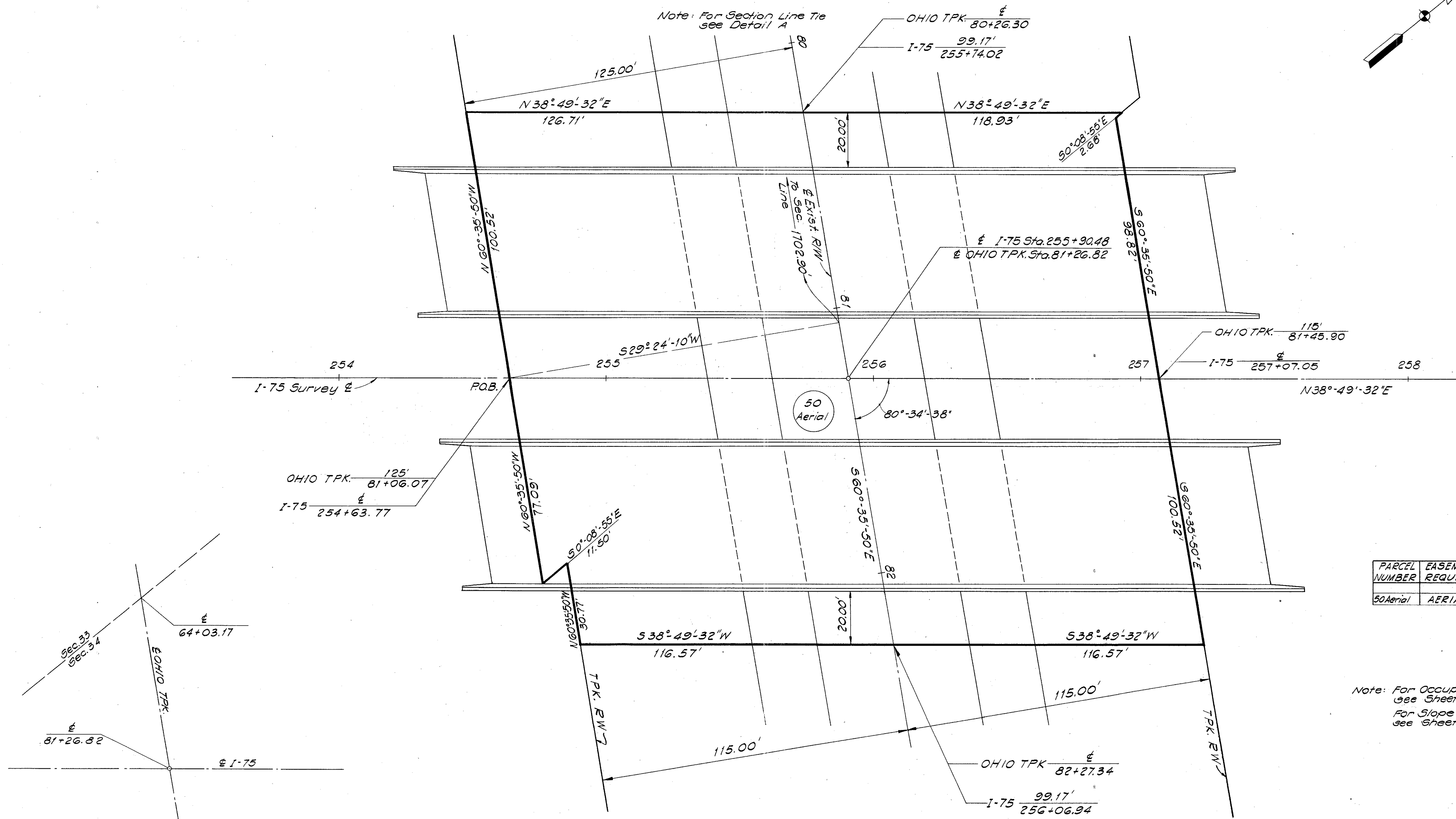
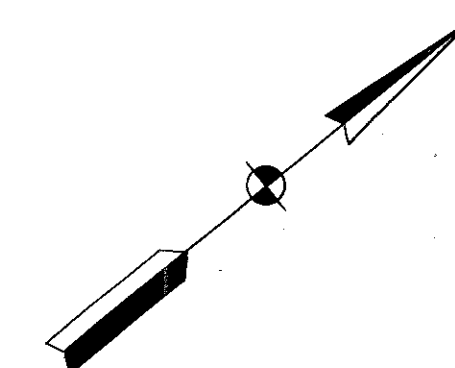
RIGHT OF WAY PLAN
LIMITED ACCESS

31
32

PROPERTY PLAT OHIO TURNPIKE

SCALE: 1" = 20'

AERIAL EASEMENTS



PARCEL NUMBER	EASEMENT REQUIRED	TOTAL AREA	AREA OF OVERLAP		
			OCCUPATION	SLOPE	CHANNEL
50 Aerial	AERIAL	479825.F	42065.F	69925.F	9925.F

Note: For Occupational Easements
see Sheet No. 254 (1 of 3)
For Slope Easements
see Sheet No. 256 (3 of 3)

WOOD CO - PERRYSBURG TWP
SEC 34 USR T3

REV. NO.	DATE	DESCRIPTION	MADE BY

Sheet 2 of 3

FED. RD. DIVISION	STATE	PROJECT
2	OHIO	I-75-6(8)194

WOOD COUNTY
WOO-75-26.84

RIGHT OF WAY PLAN
LIMITED ACCESS

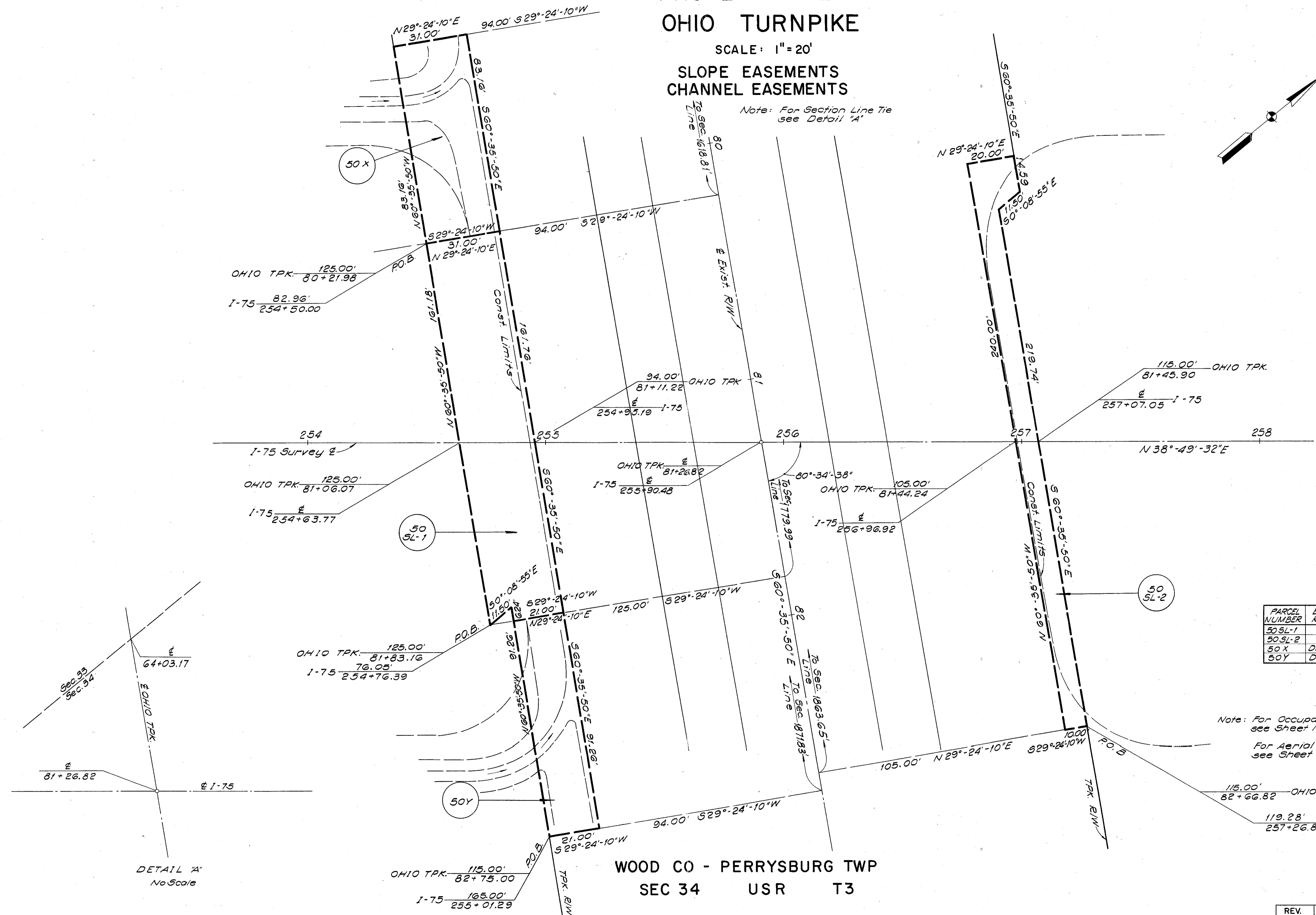
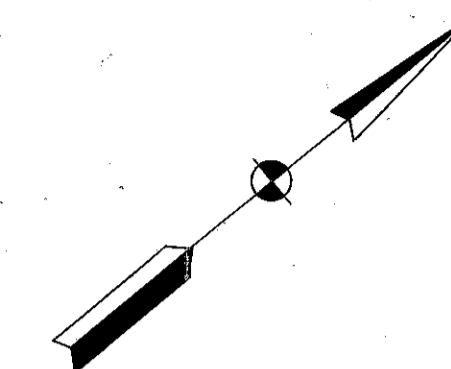
32
32

PROPERTY PLAT
OHIO TURNPIKE

SCALE: 1" = 20'

SLOPE EASEMENTS
CHANNEL EASEMENTS

Note: For Section Line Tie see Detail "A"



PARCEL NUMBER	EASEMENT REQUIRED	TOTAL AREA	AREA OF OVERLAP OCCUPATIONAL	AERIAL
50 SL-1	Slope	4980 SF		4980 SF
50 SL-2	Slope	2574 SF		2012 SF
50 X	Drainage	2578 SF		430 SF
50 Y	Drainage	1916 SF		562 SF

Note: For Occupational Easements see Sheet No. 254 (1 of 3)
For Aerial Easements see Sheet No. 255 (2 of 3)

DETAIL "A"
No Scale

WOOD CO - PERRYSBURG TWP
SEC 34 USR T3

REV. NO.	DATE	DESCRIPTION	MADE BY
		COMPLETION DATE	