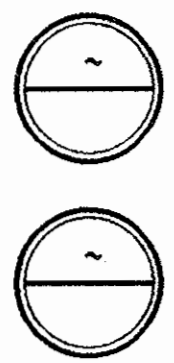


023930
P.I.D. 5953

W00-75-27.86	OHIO
W00-795-2.27	FHWA REGION 5
DE-0027 (801)	FEDERAL PROJECT



STATE OF OHIO DEPARTMENT OF TRANSPORTATION

W00 75 - 27.86

W00 795 - 2.27

PERRYSBURG TOWNSHIP
WOOD COUNTY

R/W ONLY
ACQUIRING AGENT
STATE OF OHIO

2 WORKING DAYS
BEFORE YOU DIG
CALL TOLL FREE 800-362-2764
OHIO UTILITIES PROTECTION SERVICE

LIMITED ACCESS

This improvement is especially designed for through traffic and has been declared a limited access highway or freeway by action of the Director in accordance with the provisions of section 5511.02 of the Revised Code of Ohio.

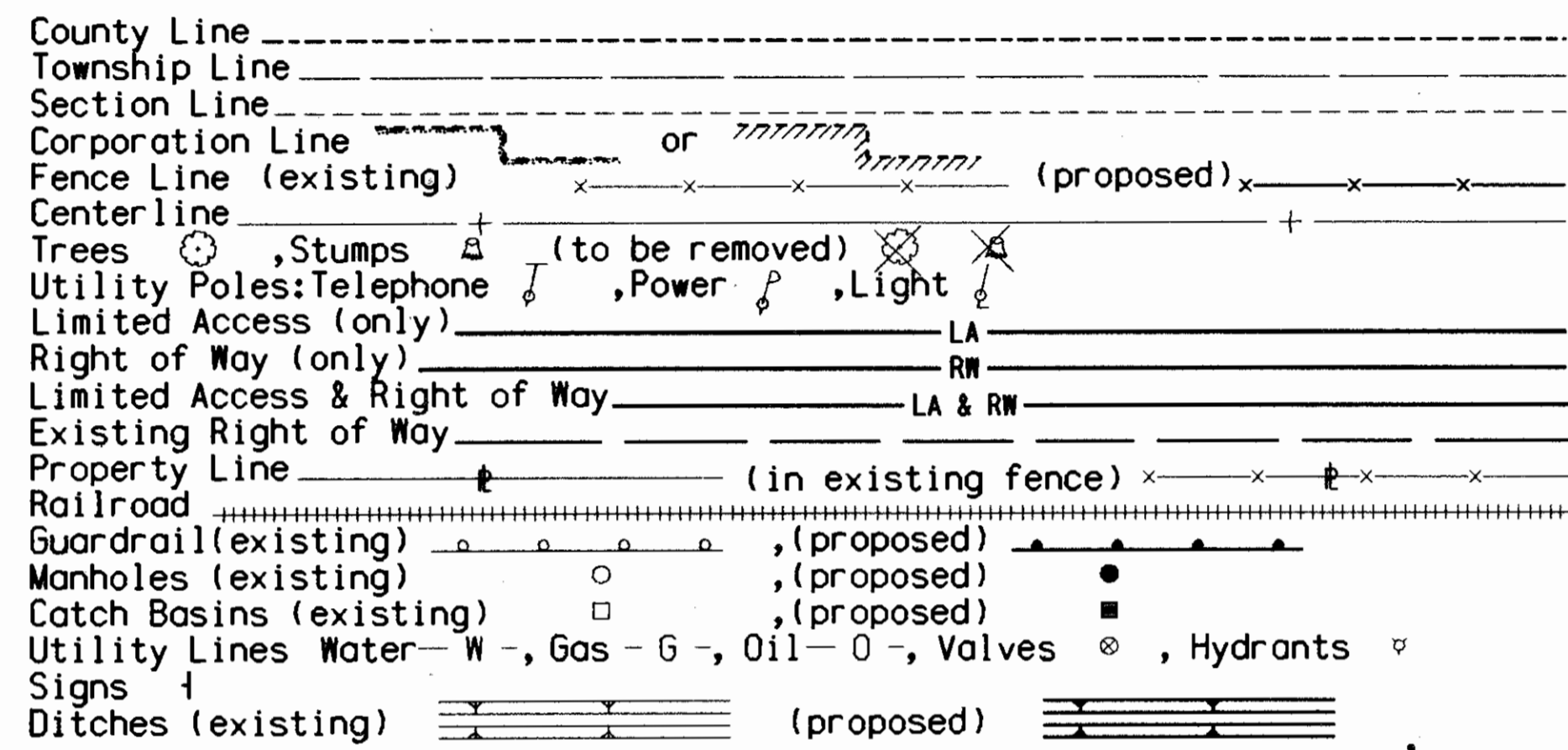
1991 SPECIFICATIONS

The standard specifications of the State of Ohio, Department of Transportation, including changes and supplemental specifications listed in the proposal shall govern this improvement.

I hereby approve these plans and declare that the making of this improvement will not require the closing to traffic on IR 75 or SR 795, and that provisions for the maintenance and safety of traffic will be as set forth on the plans and estimates.

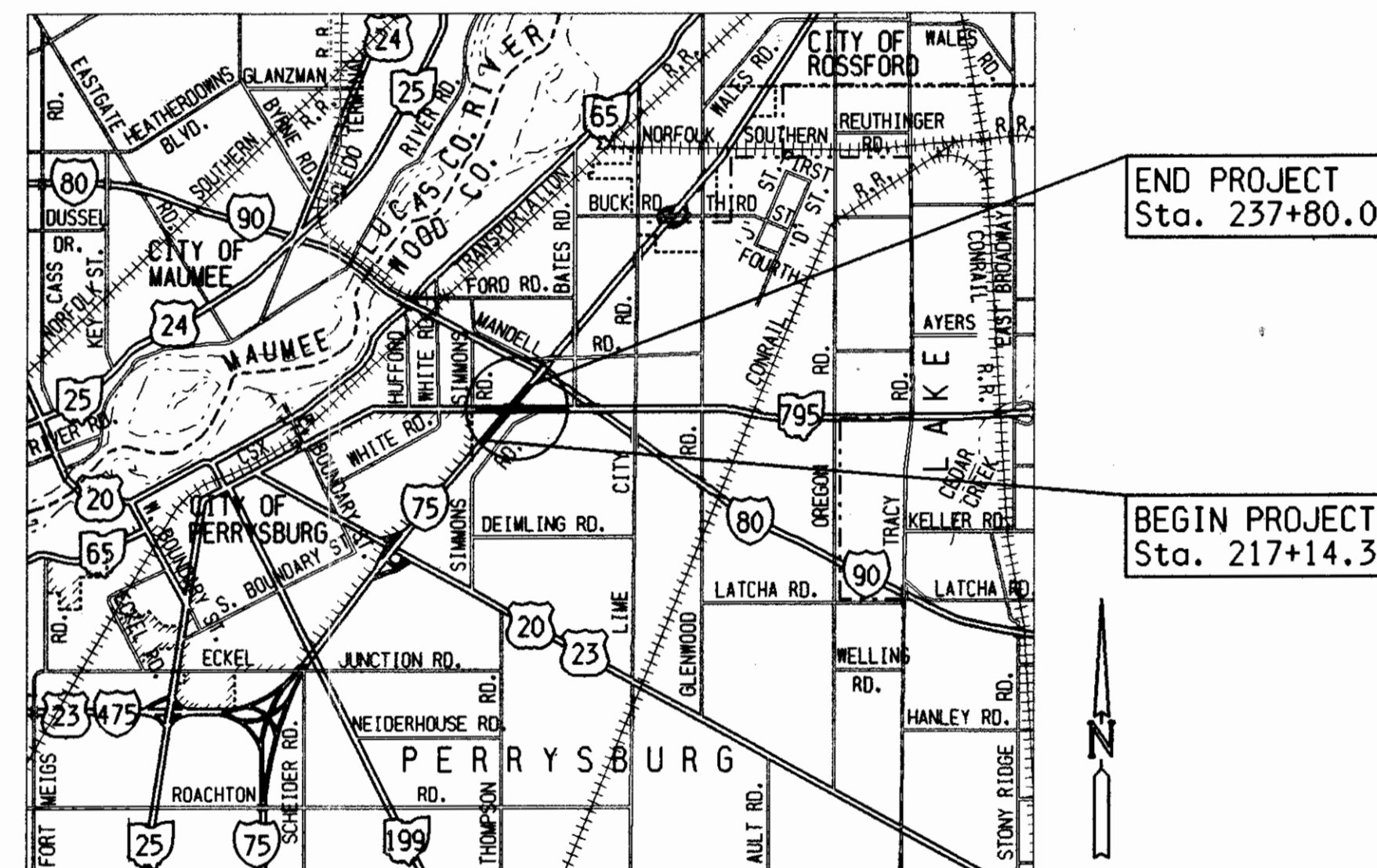
"Under authority of section 4511.21, division (1) of the Revised Code of Ohio, the revised prima facie speed limits as indicated herein are determined to be reasonable and safe, and are hereby established for the duration of this project. The prima facie speed limit or limits hereby established shall become effective when appropriate signs giving notice thereof are erected."

CONVENTIONAL SIGNS


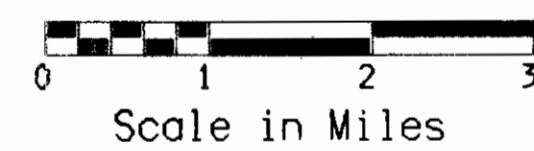


INDEX OF SHEETS

Title Sheet	-
Project Survey Plat	1
Property Map	2, 2A
Right-of-Way Summary	3, 3A
Right-of-Way Plans	4-12, 9A, 10A, 11A



LOCATION MAP



Plan: 0"10'20"30' 50'

Approved _____
Date _____ Assistant Deputy Director
Real Estate Administration

Approved _____
Date _____ Director, Department of Transportation

Survey and Plans by: SSOE INC. TOLEDO, OHIO

Project: W00 75-27.86, W00 795-2.27

Date of Letting _____, 1992, Contract No. _____

DEPARTMENT OF TRANSPORTATION
FEDERAL HIGHWAY ADMINISTRATION
APPROVED: _____
Division Administrator _____ Date _____

R8075c #3

PROJECT SURVEY PLAT

INTERSTATE ROUTE 75 (SEC. 27.86) AND STATE ROUTE 795 (SEC. 2.27)

PERRYSBURG TOWNSHIP WOOD COUNTY, OHIO

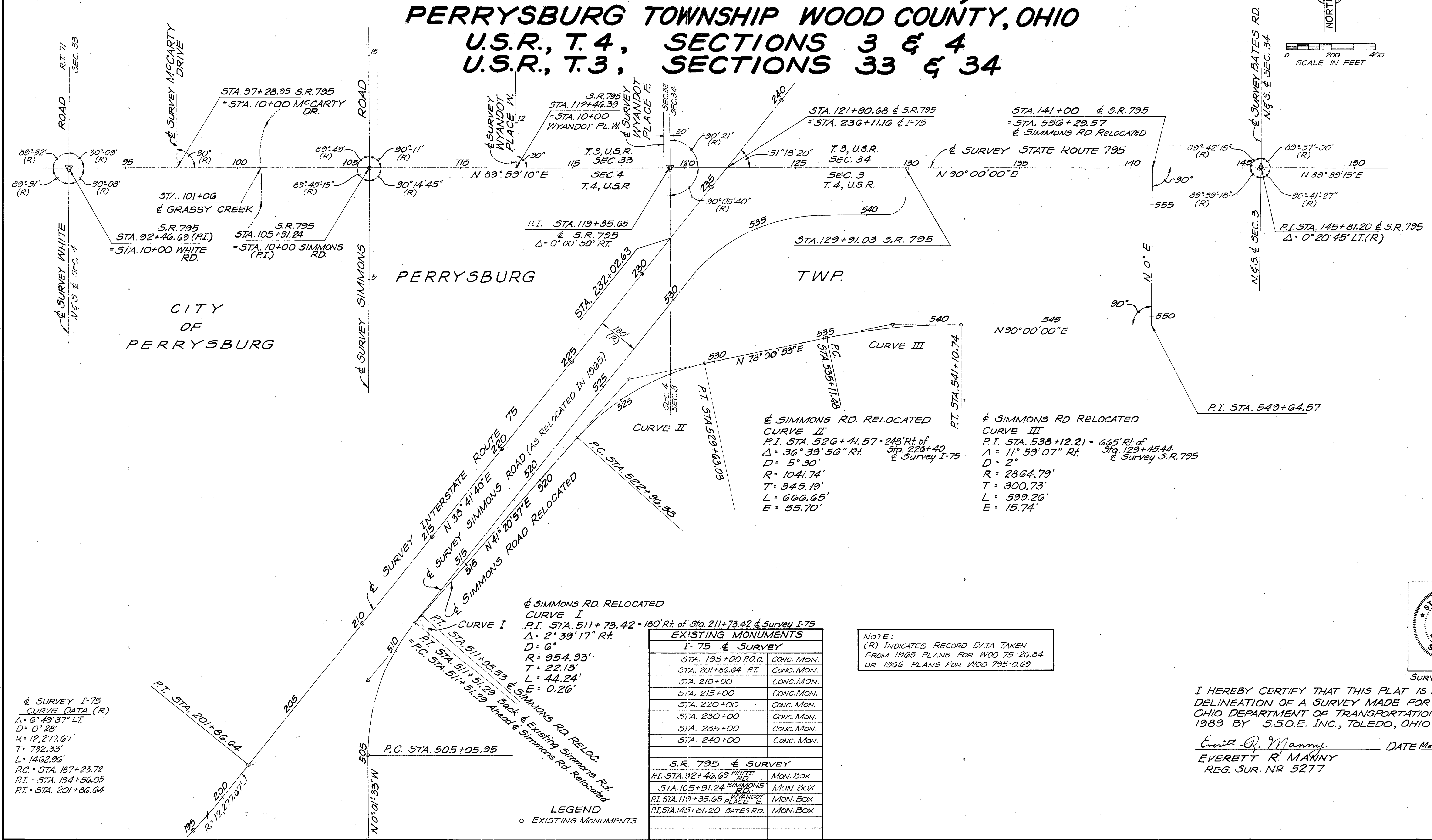
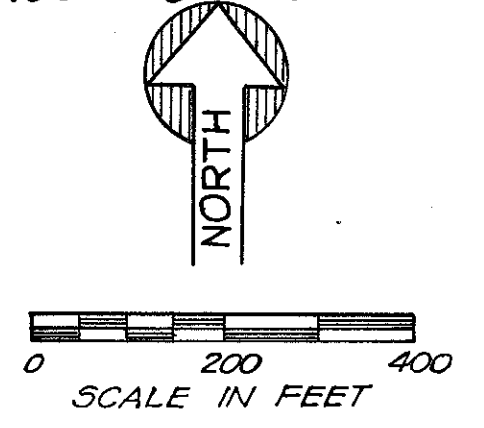
U.S.R., T.4, SECTIONS 3 & 4 U.S.R., T.3, SECTIONS 33 & 34

RECEIVED _____ 19____
 RECORDED _____ 19____
 BOOK _____ PAGE _____
 COUNTY RECORDER _____

FHWA REGION	STATE	PROJECT	TYPE FUNDS
5	OHIO		

WOOD COUNTY
 WOO-75-27.86
 WOO-795-2.27

156
167
1
12



Survey I-75
 CURVE DATA (R)
 $\Delta = 6^\circ 49' 37''$ LT.
 $D = 0^\circ 28'$
 $R = 12,277.67'$
 $T = 732.33'$
 $L = 1462.96'$
 $P.C. = STA. 187+23.72$
 $P.I. = STA. 194+56.05$
 $P.T. = STA. 201+86.64$

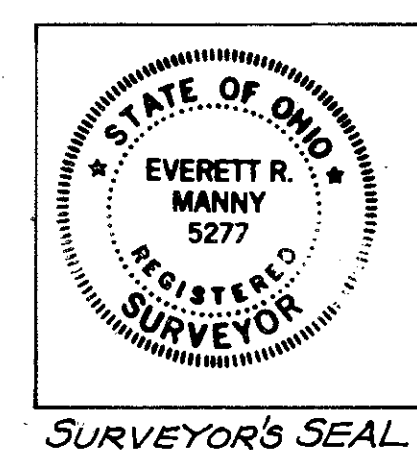
Simmons Rd. Relocated
 CURVE I
 $P.I. STA. 511+73.42 = 180'$ Rt. of Sta. 211+73.42 & Survey I-75
 $\Delta = 2^\circ 39' 17''$ Rt.
 $D = 6^\circ$
 $R = 954.93'$
 $T = 22.13'$
 $L = 44.24'$
 $E = 0.26'$

Simmons Rd. Relocated
 CURVE II
 $P.I. STA. 526+41.57 = 248'$ Rt. of Sta. 226+40 & Survey I-75
 $\Delta = 36^\circ 39' 56''$ Rt.
 $D = 5^\circ 30'$
 $R = 1041.74'$
 $T = 345.19'$
 $L = 666.65'$
 $E = 55.70'$

Simmons Rd. Relocated
 CURVE III
 $P.I. STA. 538+12.21 = 665'$ Rt. of Sta. 129+45.44 & Survey S.R. 795
 $\Delta = 11^\circ 59' 07''$ Rt.
 $D = 2^\circ$
 $R = 2864.79'$
 $T = 300.73'$
 $L = 599.26'$
 $E = 15.74'$

EXISTING MONUMENTS	
I-75 & SURVEY	
STA. 195+00 P.O.C.	CONC. MON.
STA. 201+86.64 RT.	CONC. MON.
STA. 210+00	CONC. MON.
STA. 215+00	CONC. MON.
STA. 220+00	CONC. MON.
STA. 230+00	CONC. MON.
STA. 235+00	CONC. MON.
STA. 240+00	CONC. MON.
S.R. 795 & SURVEY	
P.I. STA. 92+46.69 WHITE RD.	MON. BOX
STA. 105+91.24 SIMMONS RD.	MON. BOX
P.I. STA. 119+35.65 WYANDOT PLACE E.	MON. BOX
P.I. STA. 145+81.20 BATES RD.	MON. BOX

NOTE:
 (R) INDICATES RECORD DATA TAKEN FROM 1965 PLANS FOR WOO 75-26.84 OR 1966 PLANS FOR WOO 795-0.69



I HEREBY CERTIFY THAT THIS PLAT IS A TRUE DELINEATION OF A SURVEY MADE FOR THE OHIO DEPARTMENT OF TRANSPORTATION IN 1989 BY S.S.O.E. INC., TOLEDO, OHIO.

Everett R. Manny
 EVERETT R. MANNY
 REG. SUR. NO. 5277
 DATE March 10, 1992

LEGEND
 ○ EXISTING MONUMENTS

F.H.W.A. REGION	STATE	PROJECT	TYPE FUNDS
5	OHIO		

WOOD COUNTY
WOO-75-27.86
WOO-795-2.27

MASON ROWLEY
31.55 AS

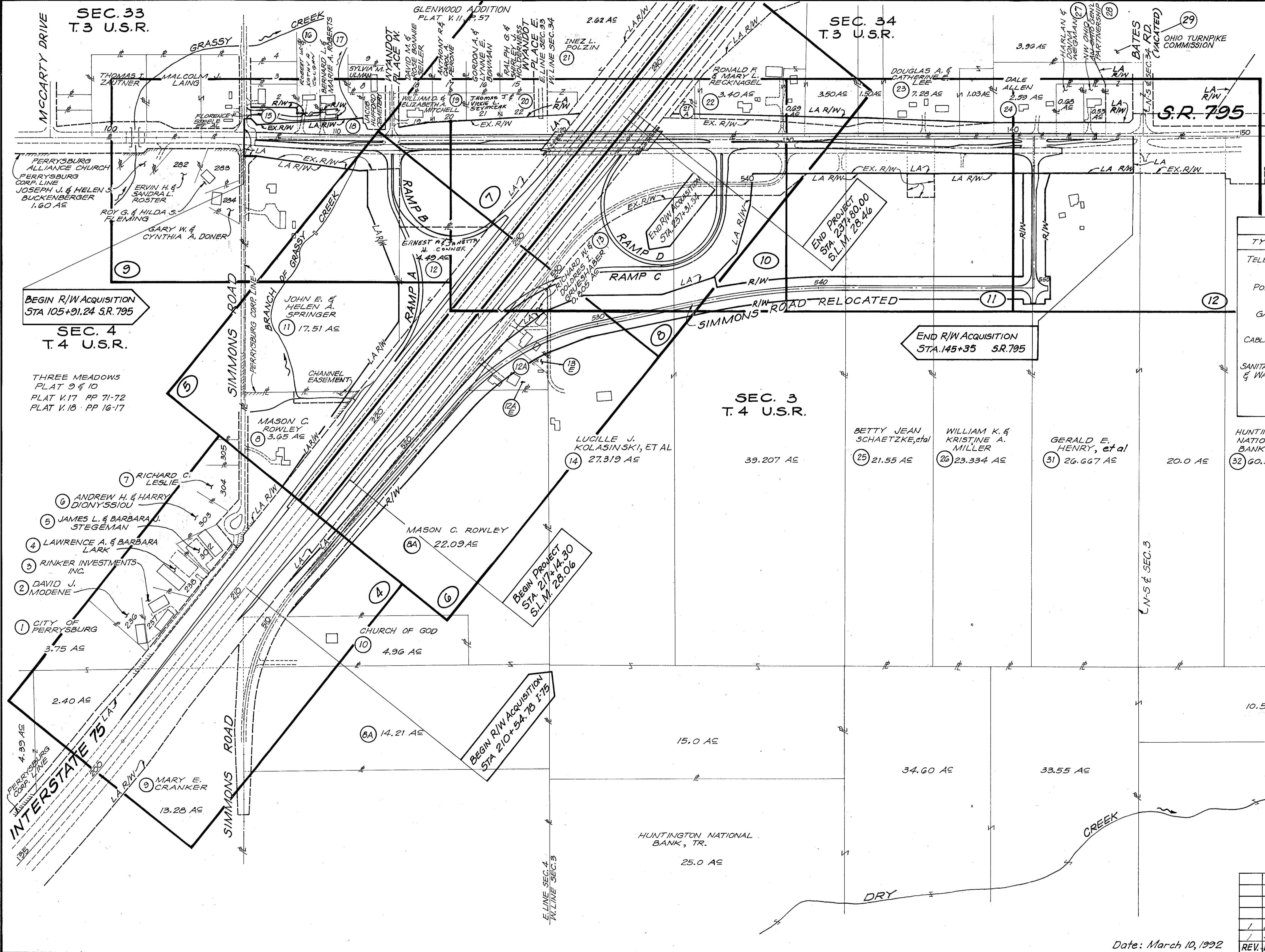
OHIO TURNPIKE COMMISSION

S.R. 795

T3 USR
T4 USR

SCALE IN FEET
0 200 400

PROPERTY MAP
WOOD COUNTY
PERRYSBURG TWP
T3 USR SEC. 33 & 34
T4 USR SEC. 3 & 4



UTILITY OWNERS	
TYPE	NAME & ADDRESS
TELEPHONE	OHIO BELL 130 N. ERIE ST., ROOM 206 TOLEDO, OHIO 43624 PHONE: (419) 245-7491
POWER	TOLEDO EDISON 300 MADISON AVE. TOLEDO, OHIO 43652-0001 PHONE: (419) 249-5146
GAS	COLUMBIA GAS OF OHIO, INC. 333 S. ERIE ST. TOLEDO, OHIO 43602 PHONE: (419) 246-5024
CABLEVISION	BUCKEYE CABLEVISION, INC. 4818 ANGOLA ROAD TOLEDO, OHIO 43615-6411 PHONE: (419) 389-9051
SANITARY SEWER & WATER	WOOD COUNTY SANITARY ENGR. DEPT. ONE COURTHOUSE SQUARE BOWLING GREEN, OHIO PHONE: (419) 354-3000

THE LOCATION OF THE UNDERGROUND UTILITIES SHOWN ON THESE PLANS ARE AS OBTAINED FROM THE OWNERS OF THE UTILITIES AS REQUIRED BY SECTION 153.64, OHIO REVISED CODE.

REV.	DATE	DESCRIPTION
1	8-15-92	FOR 12' CURVED RAMP
1	4-8-92	FOR 15' CURVED RAMP; FOR 16' CURVED RAMP

Date: March 10, 1992


F.H.W.A. REGION	STATE	PROJECT	TYPE FUNDS
5	OHIO		

157A
167

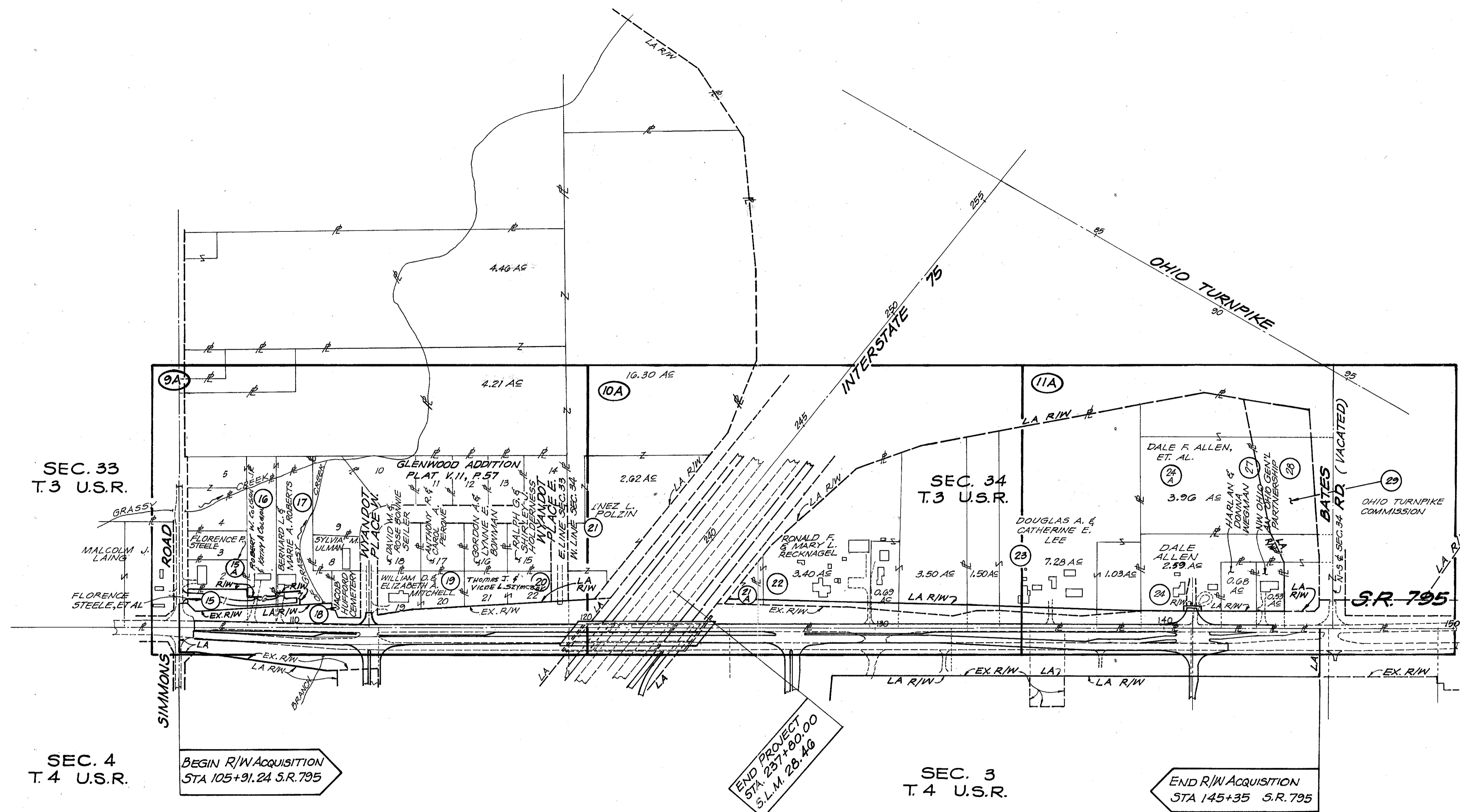
WOOD COUNTY
WOO-75-27.86
WOO-795-2.27

2A
12

PROPERTY MAP
WOOD COUNTY
PERRYSBURG TWP
T3 USR SEC. 33 & 34
T4 USR SEC. 3 & 4



0 200 400
SCALE IN FEET



REV.	DATE	DESCRIPTION
1	4-8-92	PRE'S 1992/21 CHANGED NAMES

Date: March 10, 1992

TOTAL NUMBER OF:
 20 OWNERSHIPS
 TOTAL TAKES
 2 OWNERSHIPS WITH STRUCTURES INVOLVED
 OWNERSHIPS WITH "P" ITEMS

SUMMARY OF ADDITIONAL RIGHT OF WAY

023930
 P.I.D. 5953

FHWA REGION	STATE	PROJECT	TYPE FUNDS
5	OHIO		

158
167

WOOD COUNTY
 WOO 75-27.86
 WOO 795-2.27

3
12

PARCEL	OWNER	SHEET NO.	OWNERS RECORD		RECORD AREA	TOTAL P.R.O.	GROSS TAKE	P.R.O. IN TAKE	NET TAKE	STRUCTURES	NET RESIDUE		TYPE FUND	REMARKS AND PERSONALTY	AS ACQUIRED	
			BOOK	PAGE							LEFT	RIGHT			BOOK	PAGE
1	CITY OF PERRYSBURG	4	482	63	19.40 Ac.									NO TAKE		
2	DAVID J. MODENE	4	542	561	---									NO TAKE LOT 236 - PLAT 9 - THREE MEADOWS		
3	RINKER INVESTMENTS, INC.	4	626	969	---									NO TAKE LOT 237 - PLAT 9 - THREE MEADOWS		
4	LAWRENCE A. LARK AND BARBARA LARK	4	551	818	---									NO TAKE LOT 238 - PLAT 9 - THREE MEADOWS		
5	JAMES L. STEGEMAN AND BARBARA J. STEGEMAN	4	638	925	---									NO TAKE LOT 302 - PLAT 10 - THREE MEADOWS		
6	ANDREW H. DIONYSSIOU AND HARRY DIONYSSIOU	4	629	171	---									NO TAKE LOT 303 - PLAT 10 - THREE MEADOWS		
7	RICHARD C. LESLIE	4	599	147	---									NO TAKE LOT 304 - PLAT 10 - THREE MEADOWS		
8WL	MASON C. ROWLEY	4,5			3.65 Ac.	0.283 Ac.	0.186 Ac.	0	0.186 Ac.	---	3.181 Ac.	---	FED DE			
			579	992												
8A-WD		4,6	655	380	22.09 Ac.	2.681 Ac.	3.002 Ac.	2.017 Ac.	0.985 Ac.	---	---	32.144 Ac.	FED DE			
8A-WL		4,6			14.21 Ac.	0.49 Ac.	0.664 Ac.	0.664 Ac.	0	---	---		FED DE			
9	MARY E. CRANKER	4	430	524	13.28 Ac.								---	NO TAKE		
10	CHURCH OF GOD	4	501	304	4.96 Ac.								---	NO TAKE		
11-WL	JOHN E. SPRINGER AND HELEN A. SPRINGER	5	458	67	17.51 Ac.	2.426 Ac.	0.308 Ac.	0	0.308 Ac.	---	13.699 Ac.		FED DE			
11-WL1		5,9			---	---	3.010 Ac.	1.933 Ac.	1.077 Ac.	---	---	---	FED DE			
12WL	ERNEST A. & JANETTA H. CONNER	5	656	456	4.49 Ac.	1.076 Ac.	2.332 Ac.	0	2.332 Ac.		0	0	FED DE			
12A-WD		6			---		0.773 Ac.	0.155 Ac.	0.618 Ac.	YES	0	0.465 Ac.	FED DE	1 1/2 STY. FR. RESIDENCE, GARAGE		
12A-WL		6			---		0.921 Ac.	0.921 Ac.	0				FED DE			
12A-T		6					0.160 Ac.	0	0.160 Ac.				FED DE	FOR BUILDING REMOVAL BEYOND PROPOSED R/W		
12A-E		6					0.465 Ac.	0	0.465 Ac.				FED DE			
13WD	RICHARD W. GRUESHABER AND DOLORES I. GRUESHABER	6	439	572	0.805 Ac.	0	0.532 Ac.	0	0.532 Ac.	YES		---	FED DE	1 STY. BRK. RESIDENCE, GARAGE, SWIMMING POOL		
13WL		6			---		0.204 Ac.	0	0.204 Ac.	YES	0	0.069 Ac.	FED DE			
13E		6			---		0.069 Ac.	0	0.069 Ac.	---			FED DE			
14WD	LUCILLE J. KOLASINSKI, ET AL	6,8,10,11	392	58	15 Ac.	6.349 Ac.	4.010 Ac.	0	4.010 Ac.	---	4.303 Ac.	60.417 Ac.	FED DE	DEED AREA TOTAL = 81.526 Ac.±		
			452	572	27.319 Ac.											
14WL		6,8,10,11	643	886	39.207 Ac.		12.390 Ac.	5.943 Ac.	6.447 Ac.	---			FED DE			
			644	353												
				555												
				816												
15WD	FLORENCE P. STEELE ET AL	9A	484	588	0.459 Ac.	---	0.315 Ac.	0	0.315 Ac.		0	0	FED DE	LOT 1 - GLENWOOD ADDITION		
15WL		9A	652	994	---	0.144 Ac.	0.144 Ac.	0.144 Ac.	0				FED DE			
15A	FLORENCE P. STEELE	9A	408	474	0.459 Ac.								---	NO TAKE LOT 2 - GLENWOOD ADDITION		
			466	839									---			
16WD	ROBERT W. COLGAN, JR & KATHY A. COLGAN	9A	662	442	1.10 Ac.	---	0.092 Ac.	0	0.092 Ac.		0.918 Ac.	0	FED DE	PART OF LOT 6 - GLENWOOD ADDITION		
16WL		9A			---	0.090 Ac.	0.090 Ac.	0.090 Ac.	0				FED DE			
17WD	BERNARD L. ROBERTS AND MARIE A. ROBERTS	9A	572	610	1.71 Ac.	---	0.082 Ac.	0	0.082 Ac.		1.407 Ac.	0	FED DE	PART OF LOT 7 - GLENWOOD ADDITION		
17WL		9A			---	0.221 Ac.	0.221 Ac.	0.221 Ac.	0				FED DE			
18WL	JACOB HUFFORD CEMETERY	9A	E	196	0.37 Ac.	0.016 Ac.	0.016 Ac.	0.016 Ac.	0		0.354 Ac.	0	FED DE	CEMETERY LOT - GLENWOOD ADDITION		
19WL	WILLIAM D. MITCHELL AND ELIZABETH A. MITCHELL	9A	566	358	1.14 Ac.	0.214 Ac.	0.214 Ac.	0.214 Ac.	0		0.926 Ac.	0	FED DE	LOTS 19, 20 - GLENWOOD ADDITION		

PLOT 05-MAR-1992 /usr/dgn/9261rssi.dgn

REV	DATE	DESCRIPTION
3	8-18-91	FORMS AND V.B.C. PAGES PAGE 8
2	7-6-92	CHANGED Vol., Book Name, Page #
1	4-8-92	PAGE 15 CHANGED RECORD AREA
		PAGE 15 CHANGE NAME; PAGE 15 CHANGE NAME

DATE: MARCH 10, 1992

SUMMARY OF ADDITIONAL RIGHT OF WAY

023930
P.I.D. 5953

FHWA REGION	STATE	PROJECT	TYPE FUNDS
5	OHIO		

WOOD COUNTY
WOO 75-27.86
WOO 795-2.27

(158A)
167

(3A)
12

PARCEL	OWNER	SHEET NO.	OWNERS RECORD		RECORD AREA	TOTAL P.R.O.	GROSS TAKE	P.R.O. IN TAKE	NET TAKE	STRUCTURES	NET RESIDUE		TYPE FUND	REMARKS AND PERSONALTY	AS ACQUIRED	
			BOOK	PAGE							LEFT	RIGHT			BOOK	PAGE
20WL	THOMAS J. AND VICKIE L. SZYMCAK	9A	661	587	1.13 Ac.	0.352 Ac.	0.352 Ac.	0.352 Ac.	0	---	0.778 Ac.	0	FED DE	LOTS 21, 22 - GLENWOOD ADDITION		
21WL	INEZ L. POLZIN	9A,10A	358	207	0.55 Ac.	0.230 Ac.	0.230 Ac.	0.230 Ac.	0	---	27.358 Ac.	0	FED DE	} TOTAL DEED AREA = 28.14 Ac.±		
			434	3	2.615 Ac.											
21A-WL		10A	603	1075	16.30 Ac.	0.336 Ac.	0.388 Ac.	0.336 Ac.	0.052 Ac.	---	0.164 Ac.	0	FED DE			
			662	717	4.21 Ac.											
			469	187												
22WL	RONALD F. RECKNAGEL AND MARY L. RECKNAGEL	10A	560	675	6.90 Ac.	1.061 Ac.	1.479 Ac.	1.061 Ac.	0.418 Ac.	---	6.919 Ac.	0	FED DE	ADJUSTED DEED AREA = 8.398 Ac.±		
			561	379	0.689 Ac.											
			620	1037	0.11 Ac.											
			627	168												
			628	441												
23WL	DOUGLAS A. LEE AND CATHERINE E. LEE	10A,11A	499	603	1.21 Ac.	0.733 Ac.	0.976 Ac.	0.733 Ac.	0.243 Ac.	---	8.937 Ac.	0	FED DE	ADJUSTED DEED AREA = 9.913 Ac.±		
			560	677	7.57 Ac.											
			561	377	1.03 Ac.											
24WL	DALE ALLEN	11A	647	179,181	2.46 Ac.	0.381 Ac.	0.381 Ac.	0.381 Ac.	0	---	2.204 Ac.	0	FED DE	ADJUSTED DEED AREA = 2.585 Ac.±		
24T		11A					0.028 Ac.	0	0.028 Ac.					FOR ACCESS DRIVE CONSTRUCTION		
24A	DALE F. ALLEN, ET AL	11A	360	24	3.96 Ac.									NO TAKE		
25WD	BETTY JEAN SCHAETZKE, ET AL	11	460	312	21.55 Ac.	1.138 Ac.	0.952 Ac.	0	0.952 Ac.	---	4.017 Ac.	15.443 Ac.	FED DE			
			549	874												
25WL		11	612	895	---		1.138 Ac.	1.138 Ac.	0				FED DE			
26WD	WILLIAM K. MILLER AND KRISTINE A. MILLER	11,12	537	153	23.334 Ac.	1.638 Ac.	1.366 Ac.	0	1.366 Ac.	---	4.109 Ac.	16.221 Ac.	FED DE			
26WL		11,12			---		1.638 Ac.	1.638 Ac.	0	---			FED DE			
27WL	HARLAN WEGMAN AND DONNA WEGMAN	11A	418	341	0.676 Ac.	0.165 Ac.	0.165 Ac.	0.165 Ac.	0	---	0.468 Ac.	0	FED DE	ADJUSTED DEED AREA = 0.633 Ac.±		
28WL	NW OHIO, AN OHIO GENERAL PARTNERSHIP	11A	634	4	0.528 Ac.	0.138 Ac.	0.138 Ac.	0.138 Ac.	0	---	0.390 Ac.	0	FED DE			
29	OHIO TURNPIKE COMMISSION	11A	638	101	0.87 Ac.								---	NO TAKE		
			648	224	2.57 Ac.											
			648	846	0.46 Ac.											
30	MASON ROWLEY	11A	579	679	31.55 Ac.								---	NO TAKE		
31WD	GERALD E. HENRY, ET AL	12	552	125	46.666 Ac.	3.274 Ac.	0.913 Ac.	0	0.913 Ac.	---	---	42.479 Ac.	FED DE			
31WL		12	653	217,711	---		1.699 Ac.	1.699 Ac.	0				FED DE			

/usr/dgn/9261r.ss2.dgn

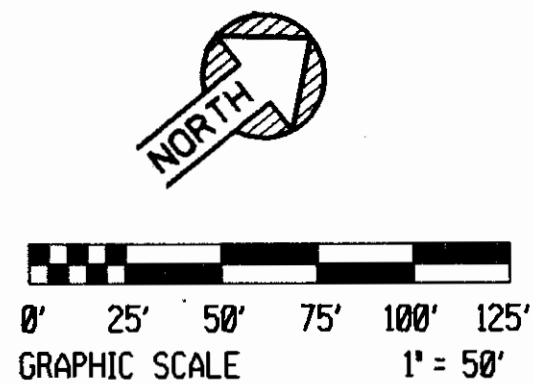
DATE: 3-10-92

REV	DATE	DESCRIPTION
1	4-9-92	PRE-21 CHANGED NAME AND PAGE # ADDED
		PAR 20 CHANGED NAME; COL 3 PER.

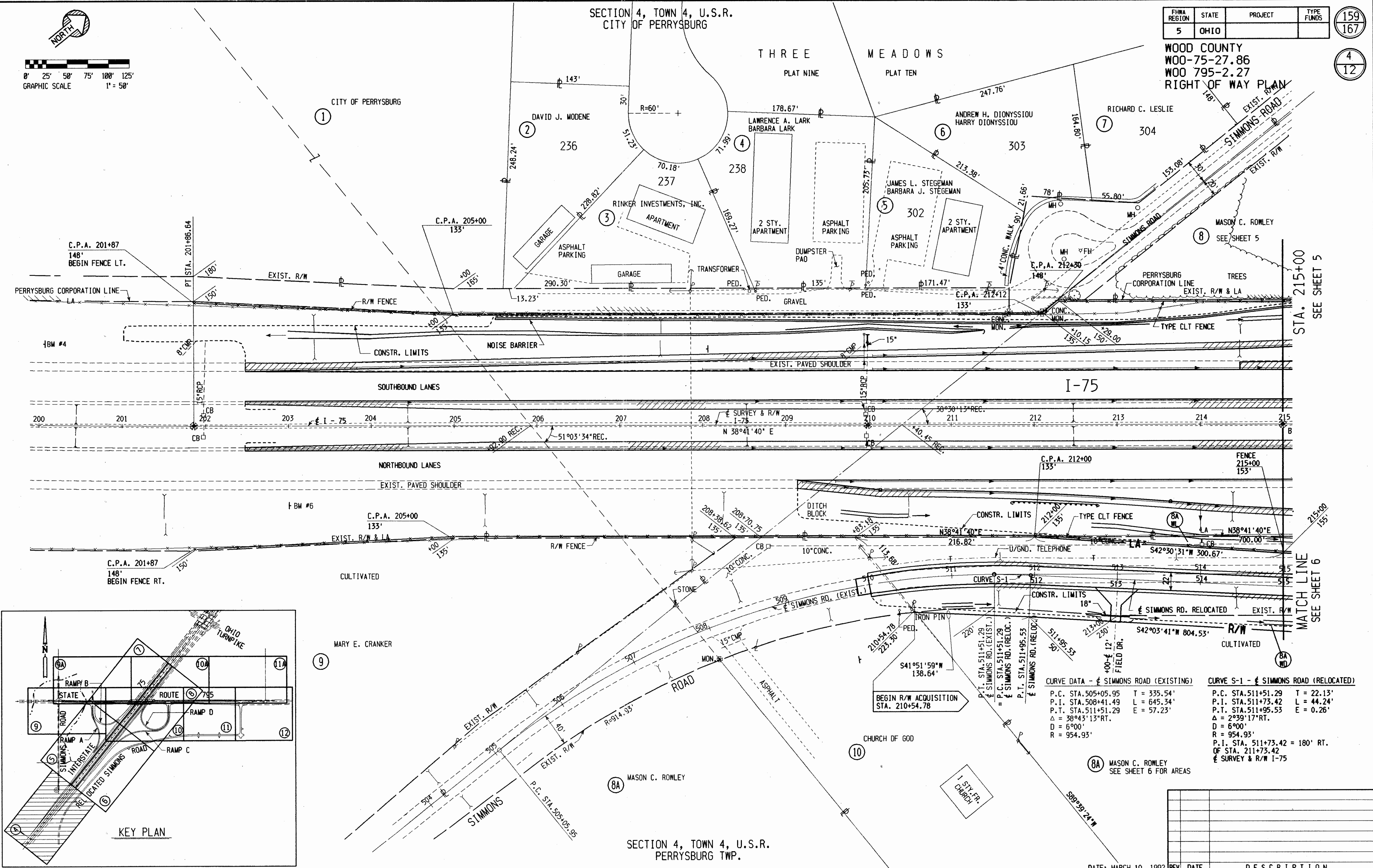
FHWA REGION	STATE	PROJECT	TYPE FUNDS
5	OHIO		

WOOD COUNTY
WOO-75-27.86
WOO 795-2.27
RIGHT OF WAY PLAN

159
167
4
12



PLAN NO.	DATE
1	8-92
2	11-92
3	11-92
4	11-92
5	11-92
6	11-92
7	11-92
8	11-92
9	11-92
10	11-92
11	11-92
12	11-92



CURVE DATA - SIMMONS ROAD (EXISTING)		CURVE S-1 - SIMMONS ROAD (RELOCATED)	
P.C. STA. 505+05.95	T = 335.54'	P.C. STA. 511+51.29	T = 22.13'
P.I. STA. 508+41.49	L = 645.34'	P.I. STA. 511+73.42	L = 44.24'
P.T. STA. 511+51.29	E = 57.23'	P.T. STA. 511+95.53	E = 0.26'
Δ = 2°39'17" RT.		Δ = 6°00'	
D = 6°00'		R = 954.93'	
R = 954.93'		P.I. STA. 511+73.42 = 180' RT. OF STA. 211+73.42	
		Δ SURVEY & R/W I-75	

NO.	DATE	DESCRIPTION

DATE: MARCH 10, 1992 REV DATE DESCRIPTION

I-75 RIGHT OF WAY STA.200+00 TO STA.215+00

/usr/dgn/9261r.w1.dgn

SECTION 4, TOWN 4, U.S.R.
CITY OF PERRYSBURG

SECTION 4, TOWN 4, U.S.R.
PERRYSBURG TWP.

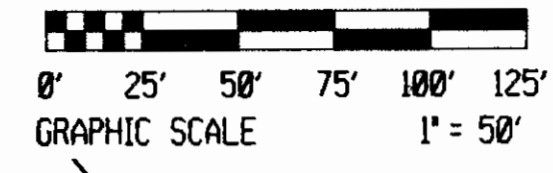
SEE SHEET 9

FHWA REGION	STATE	PROJECT	TYPE FUNDS
5	OHIO		

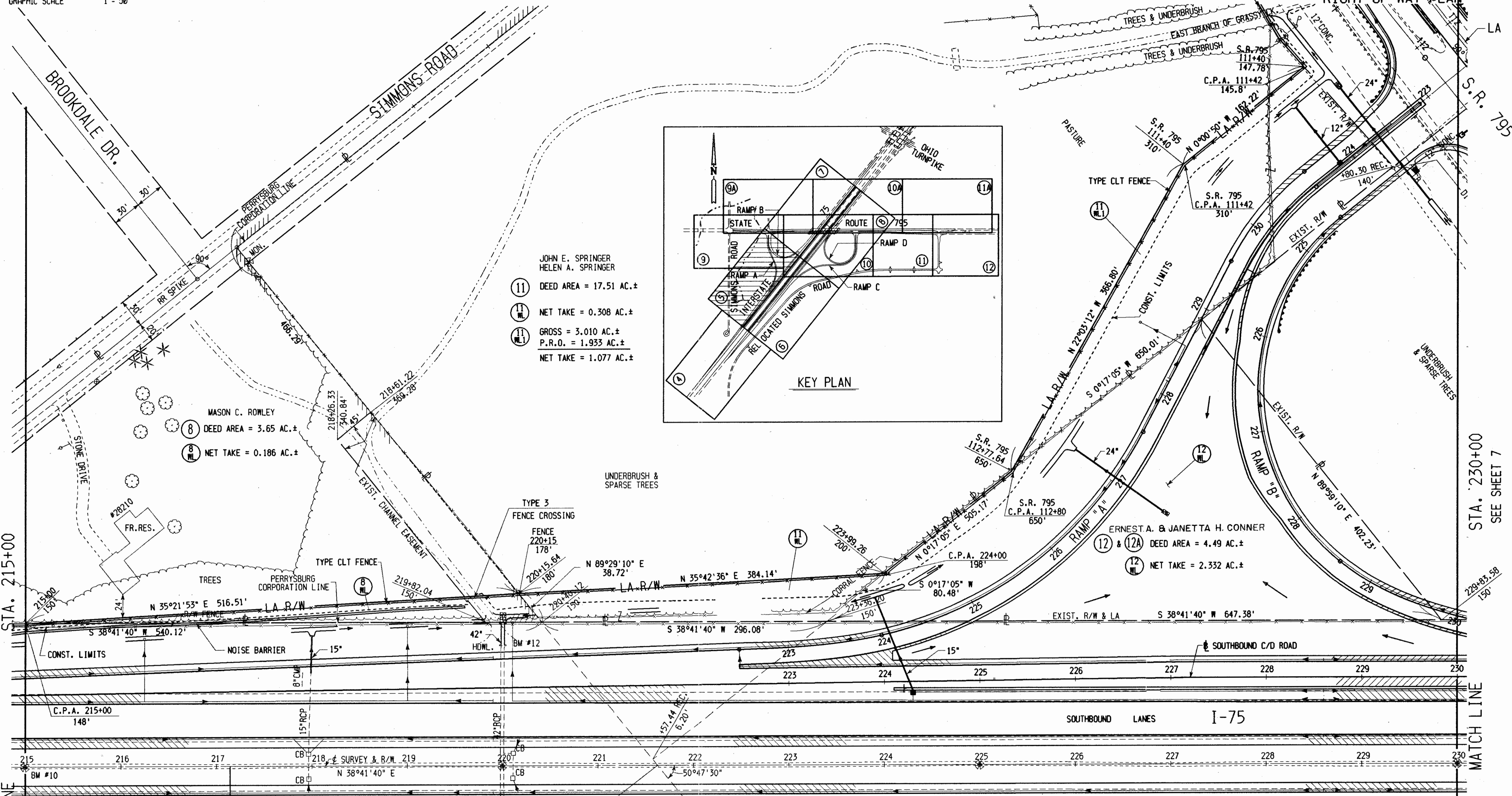
160
167

WOOD COUNTY
W00-75-27.86
W00 795-2.27
RIGHT OF WAY PLAN

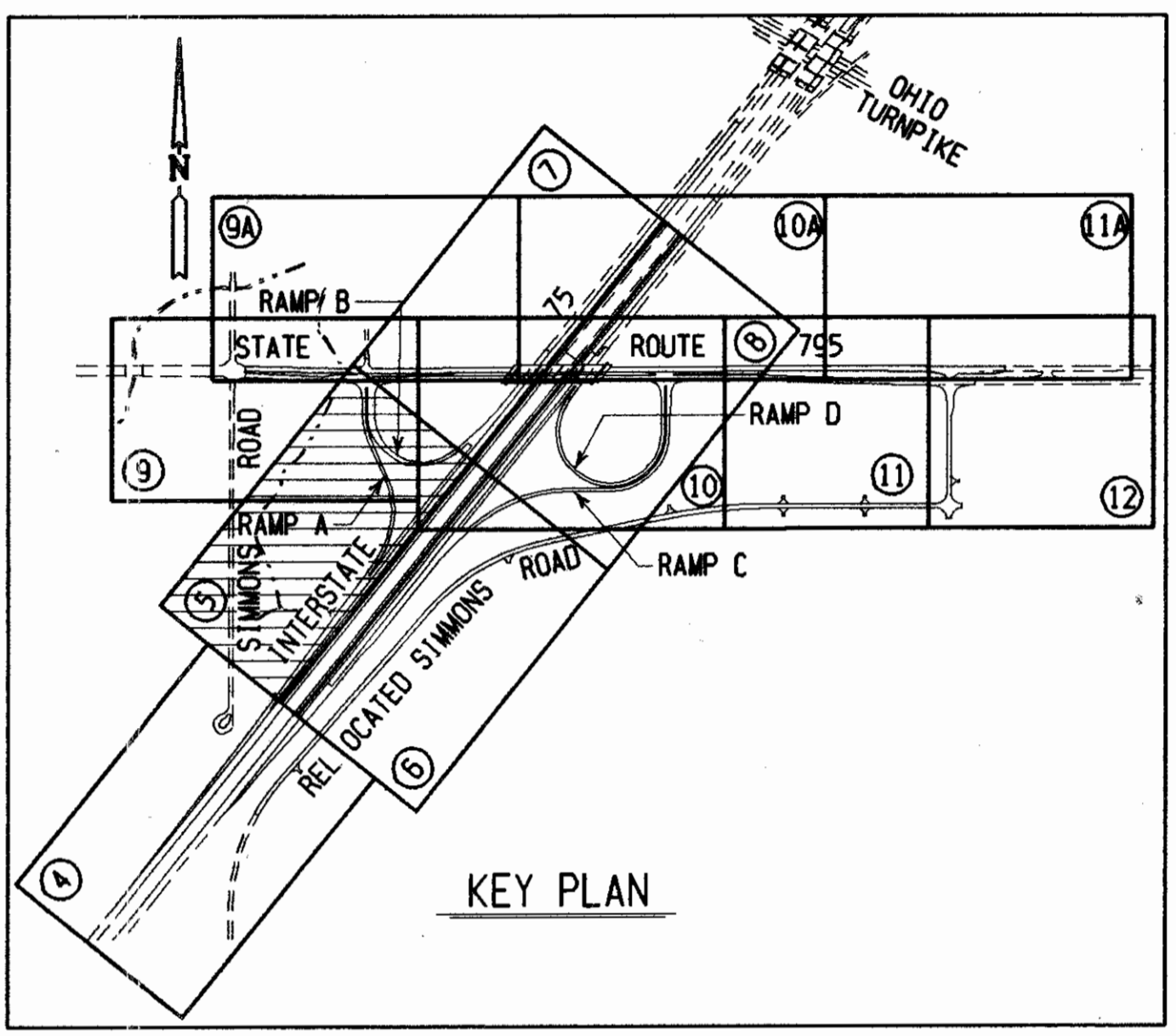
5
12



NO.	DATE	BY	REVISION
1	8-98	SSK	ISSUE FOR PERMITS
2	11-98	SSK	REVISED PERMITS
3		SSK	REVISED PERMITS
4		SSK	REVISED PERMITS
5		SSK	REVISED PERMITS
6		SSK	REVISED PERMITS
7		SSK	REVISED PERMITS
8		SSK	REVISED PERMITS
9		SSK	REVISED PERMITS
10		SSK	REVISED PERMITS
11		SSK	REVISED PERMITS
12		SSK	REVISED PERMITS



- (11) JOHN E. SPRINGER
HELEN A. SPRINGER
DEED AREA = 17.51 AC.±
NET TAKE = 0.308 AC.±
GROSS = 3.010 AC.±
P.R.O. = 1.933 AC.±
NET TAKE = 1.077 AC.±
- (8) MASON C. ROWLEY
DEED AREA = 3.65 AC.±
NET TAKE = 0.186 AC.±
- (12) ERNEST A. & JANETTA H. CONNER
& (12A) DEED AREA = 4.49 AC.±
NET TAKE = 2.332 AC.±



SEE SHEET 4
STA. 215+00

STA. 230+00
SEE SHEET 7

MATCH LINE

MATCH LINE

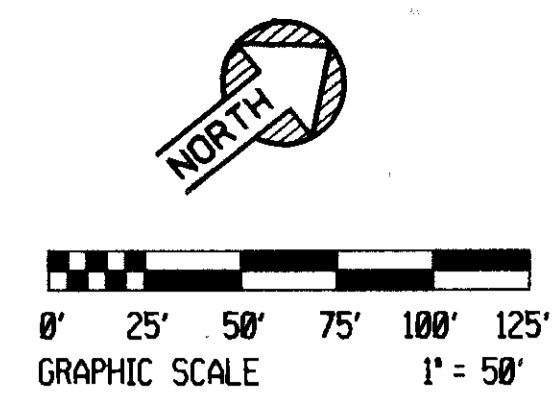
BEGIN PROJECT
STA. 217+14.30

SEE SHEET 6

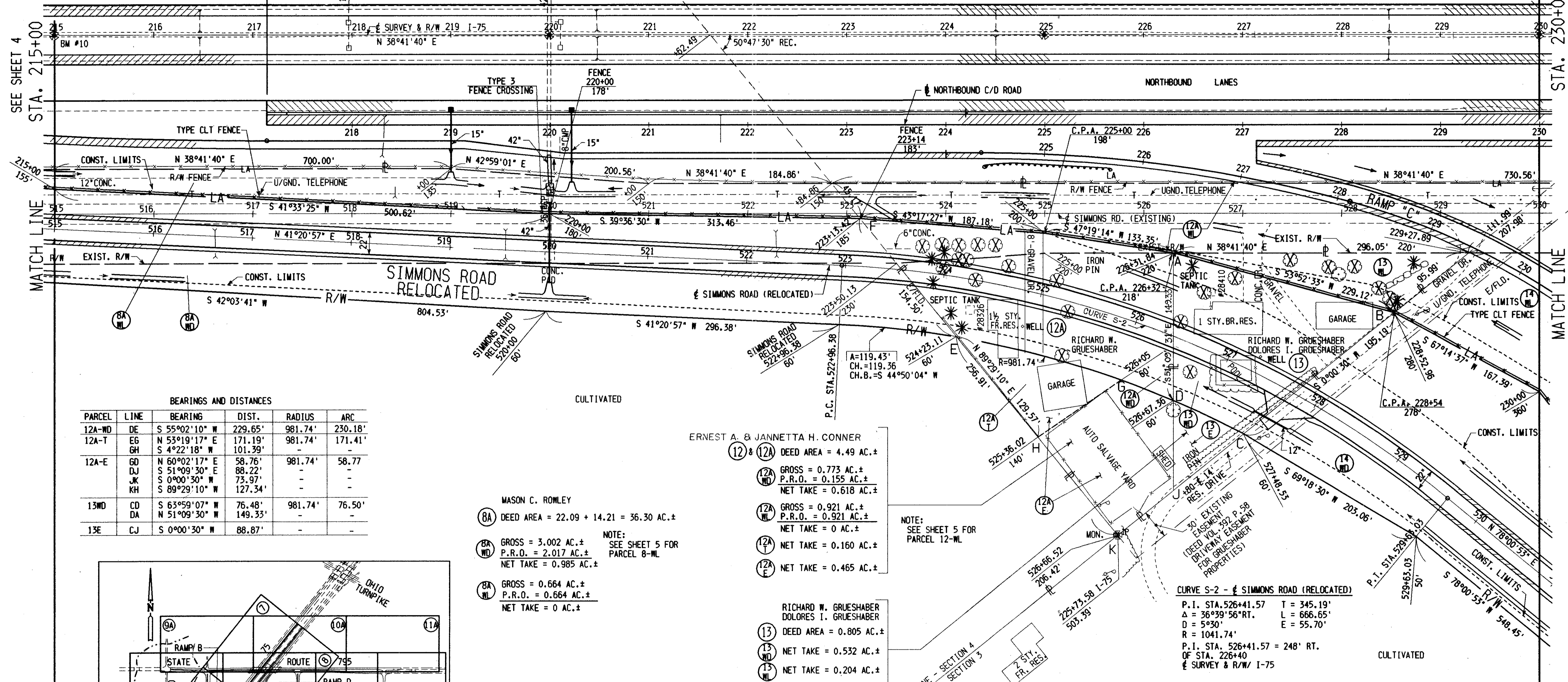
REV	DATE	DESCRIPTION
1	8/8/98	FOR 12 CHANGED NAME

DATE: MARCH 10, 1992

I-75 RIGHT OF WAY STA. 215+00 TO STA. 230+00 (LEFT)

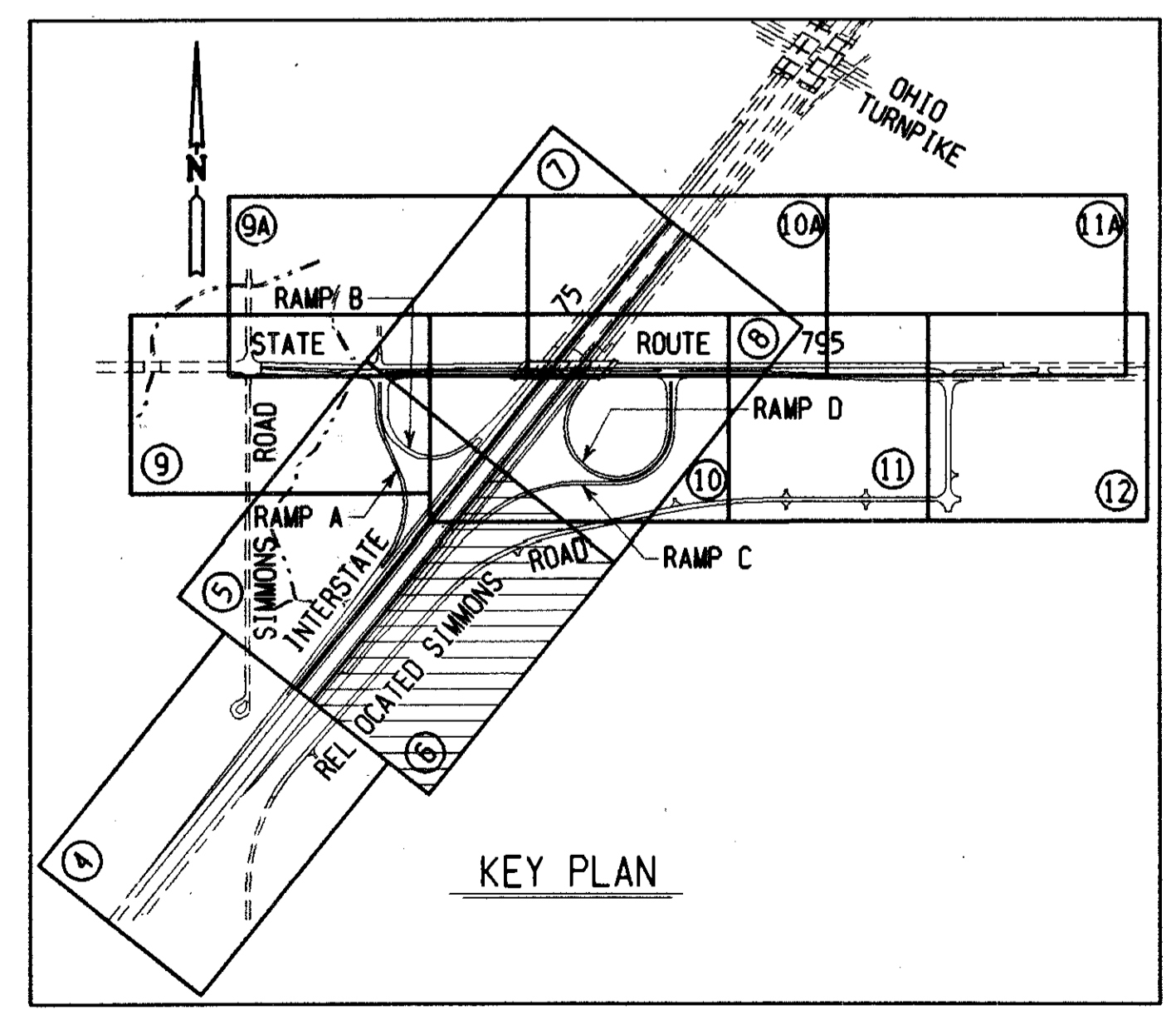


PLAN	DATE	BY
REVISED	8-93	JL
NOTED	8-93	JL
PLANNED	8-93	JL
DESIGNED	8-93	JL
CHECKED	8-93	JL
APPROVED	8-93	JL
NO.		



BEARINGS AND DISTANCES

PARCEL	LINE	BEARING	DIST.	RADIUS	ARC
12A-WD	DE	S 55°02'10" W	229.65'	981.74'	230.18'
12A-T	EG	N 53°19'17" E	171.19'	981.74'	171.41'
	GH	S 4°22'18" W	101.39'	-	-
12A-E	GD	N 60°02'17" E	58.76'	981.74'	58.77'
	DJ	S 51°09'30" E	88.22'	-	-
	JK	S 0°00'30" W	73.97'	-	-
	KH	S 89°29'10" W	127.34'	-	-
13WD	CD	S 63°59'07" W	76.48'	981.74'	76.50'
	DA	N 51°09'30" W	149.33'	-	-
13E	CJ	S 0°00'30" W	88.87'	-	-



- MASON C. ROWLEY
- 8A DEED AREA = 22.09 + 14.21 = 36.30 AC.±
 - 8A GROSS = 3.002 AC.±
P.R.O. = 2.017 AC.±
NET TAKE = 0.985 AC.±
 - 8A GROSS = 0.664 AC.±
P.R.O. = 0.664 AC.±
NET TAKE = 0 AC.±

- ERNEST A. & JANNETTA H. CONNER
- 12 & 12A DEED AREA = 4.49 AC.±
 - 12A GROSS = 0.773 AC.±
P.R.O. = 0.155 AC.±
NET TAKE = 0.618 AC.±
 - 12A GROSS = 0.921 AC.±
P.R.O. = 0.921 AC.±
NET TAKE = 0 AC.±
 - 12A NET TAKE = 0.160 AC.±
 - 12A NET TAKE = 0.465 AC.±
- RICHARD W. GRUESHABER
DOLORES I. GRUESHABER
- 13 DEED AREA = 0.805 AC.±
 - 13 NET TAKE = 0.532 AC.±
 - 13 NET TAKE = 0.204 AC.±
 - 13 NET TAKE = 0.069 AC.±

CURVE S-2 - SIMMONS ROAD (RELOCATED)

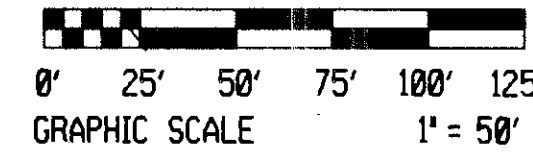
P.I. STA. 526+41.57 T = 345.19'
 Δ = 36°39'56" RT. L = 666.65'
 D = 5°30' E = 55.70'
 R = 1041.74'

P.I. STA. 526+41.57 = 248' RT.
 OF STA. 226+40
 OF SURVEY & R/W/ I-75

SECTION 4, TOWN 4, U.S.R.
PERRYSBURG TWP.

SECTION 3, TOWN 4, U.S.R.
PERRYSBURG TWP.

SECTION 33, TOWN 3, U.S.R.
PERRYSBURG TWP.



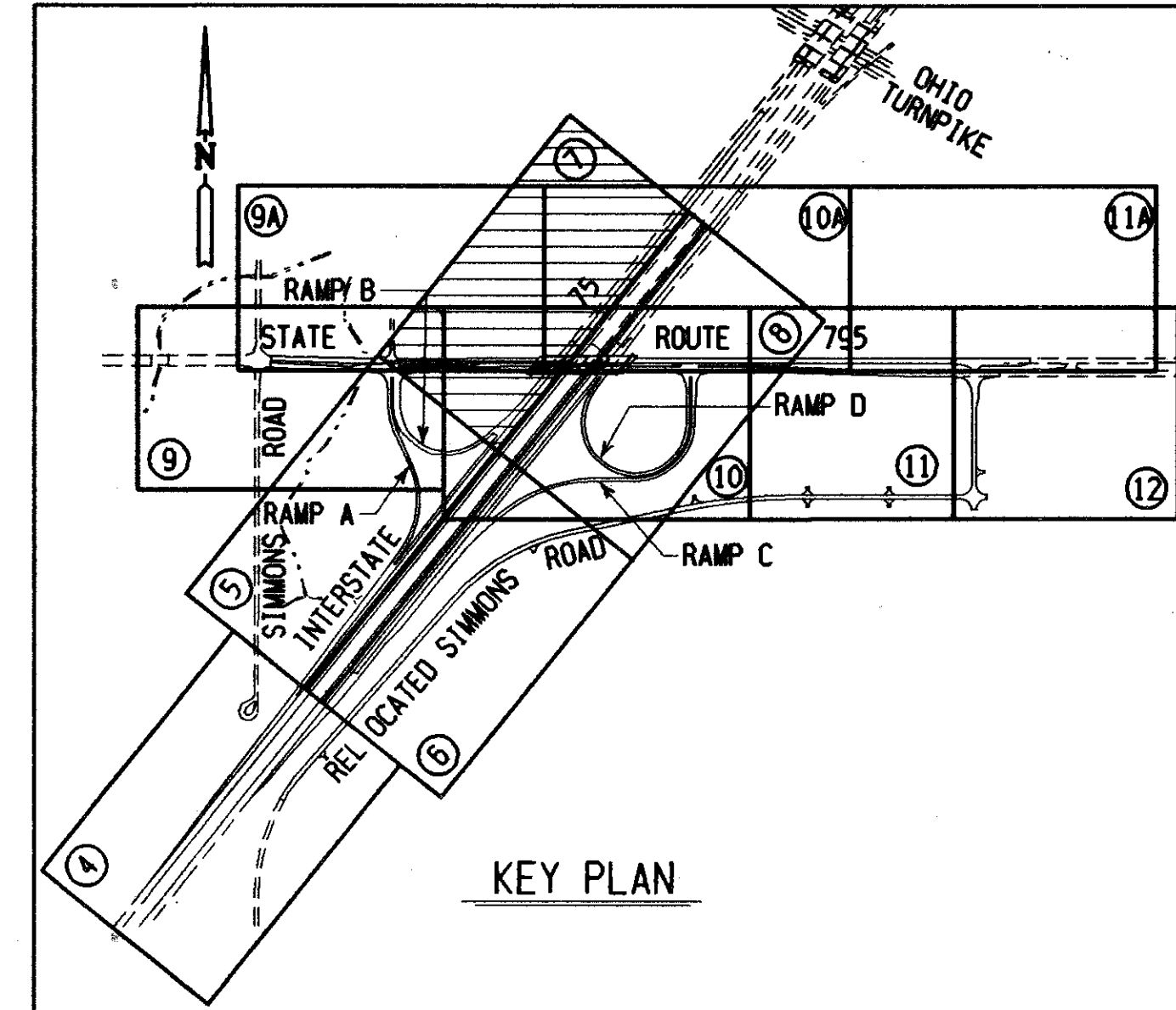
FHWA REGION	STATE	PROJECT	TYPE FUNDS
5	OHIO		

162
167

WOOD COUNTY
W00-75-27.86
W00 795-2.27
RIGHT OF WAY PLAN.

7
12

PLAN	DATE
SURVEYED	8-89
PLOTTED	9-89
NOTE BOOK	11-89
BY	
DATE	
BY	
DATE	
BY	
DATE	



SEE SHEET 9

STA. 230+00

SEE SHEET 5

MATCH LINE

STA. 245+00

SEE SHEET 8

SECTION 3, TOWN 4, U.S.R.
PERRYSBURG TWP.

SECTION 34, TOWN 3, U.S.R.
PERRYSBURG TWP.

DATE: MARCH 10, 1992

REV	DATE	DESCRIPTION
2	6-30-92	Deleted Noise Barrier
1	4-8-92	PAR'S 216 TO CHANGED NAMES

1-75 RIGHT OF WAY STA.230+00 TO STA.245+00 (LEFT)

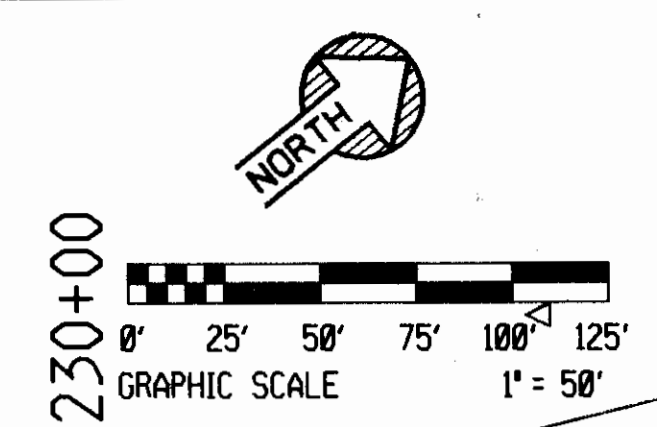
/usr/dgn/9261rw4.dgn

FHWA REGION	STATE	PROJECT	TYPE FUNDS
5	OHIO		

WOOD COUNTY
WOO-75-27.86
WOO 795-2.27
RIGHT OF WAY PLAN

163
167
8
12

PLAN	DATE
SURVEYED	8-93
PLOTTED	9
CHECKED	11-90
NOTE BOOK	
R/W CHECKED	
NO.	



P.I. STA. 230+00
& CONSTR. I-75
= 0°00'51.6" RT.

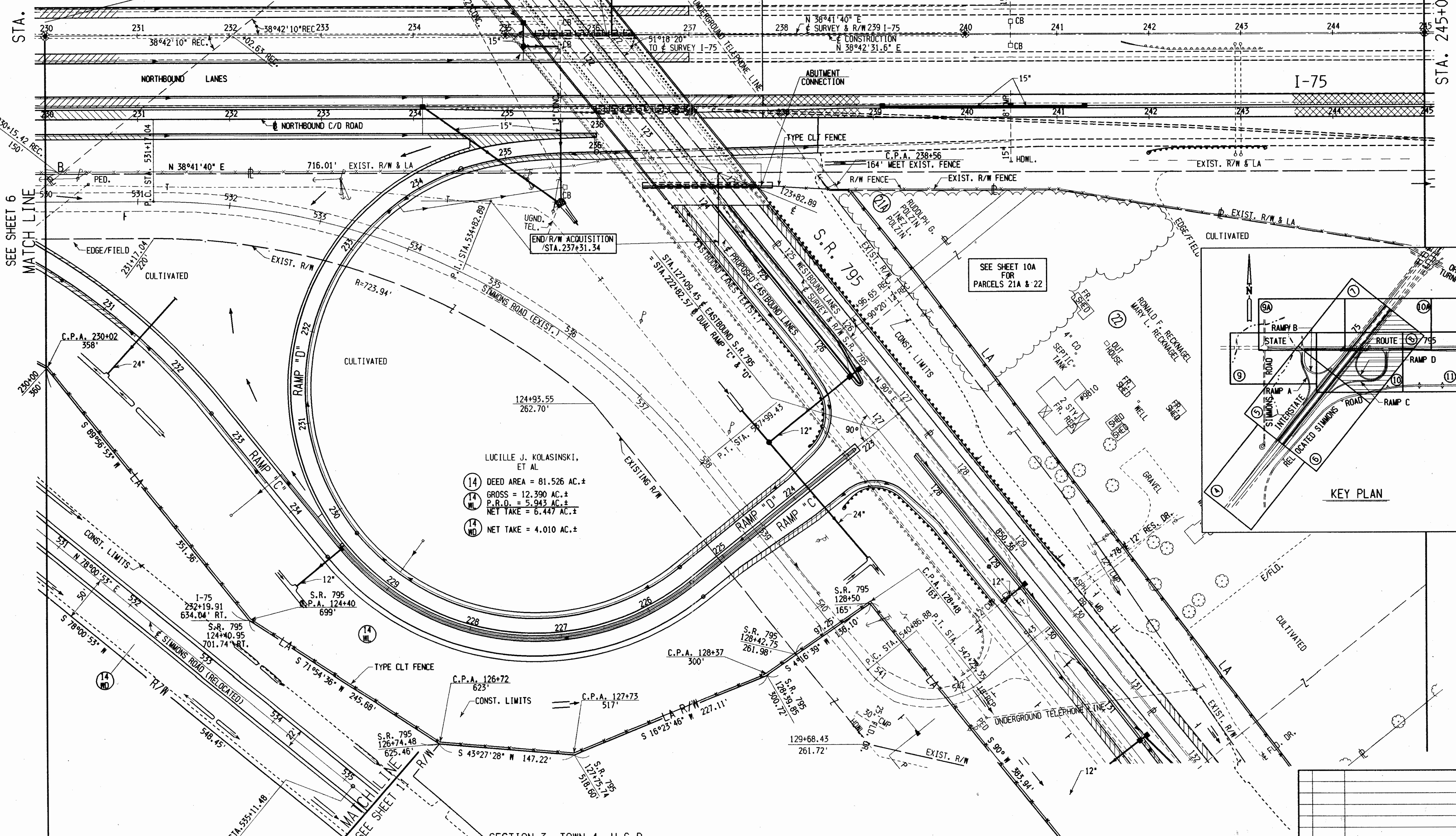
STA. 236+11.16 & SURVEY & R/W I-75
STA. 121+90.68 & SURVEY & R/W S.R. 795

END PROJECT
STA. 237+80

SEE SHEET 7

STA. 230+00

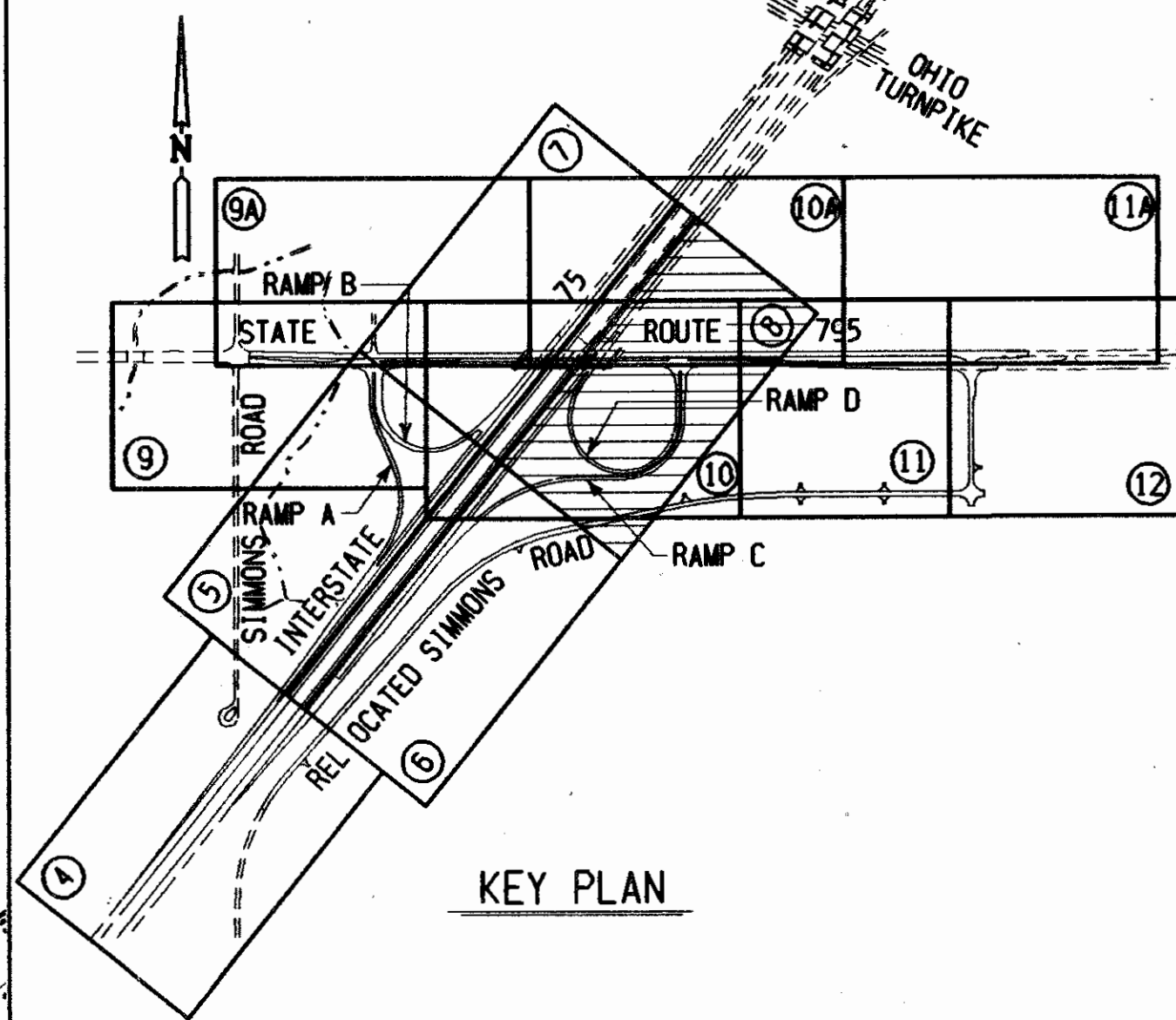
STA. 245+00



LUCILLE J. KOLASINSKI,
ET AL

- (14) DEED AREA = 81.526 AC.±
- (14) GROSS = 12.390 AC.±
- (14) P.R.O. = 5.943 AC.±
- (14) NET TAKE = 6.447 AC.±
- (14) NET TAKE = 4.010 AC.±

SEE SHEET 10A
FOR
PARCELS 21A & 22



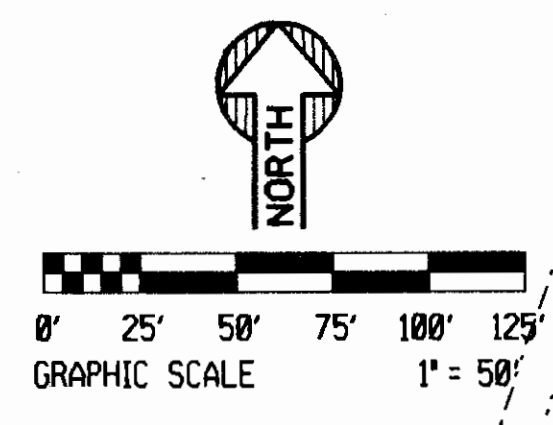
DATE	REV	DESCRIPTION
MARCH 10, 1992		

/usr/dgn/9261r.w5.dgn

FHWA REGION	STATE	PROJECT	TYPE FUNDS
5	OHIO		

WOOD COUNTY
WOO-75-27.86
WOO 795-2.27
RIGHT OF WAY PLAN

164
167
9
12



PLAN	DATE
SURVEYED	8-89
DESIGNED	9-89
NOTED	11-90
BY	
SSS, INC.	
PLOTTED	
CHECKED	
REVISED	
NO.	

CURVE I - EXISTING WESTBOUND LANES
P.I. STA. 105+73.31 T = 222.94'
Δ = 2°04'50" RT. L = 445.83'
D = 0°28' E = 2.02'
R = 12,277.67'

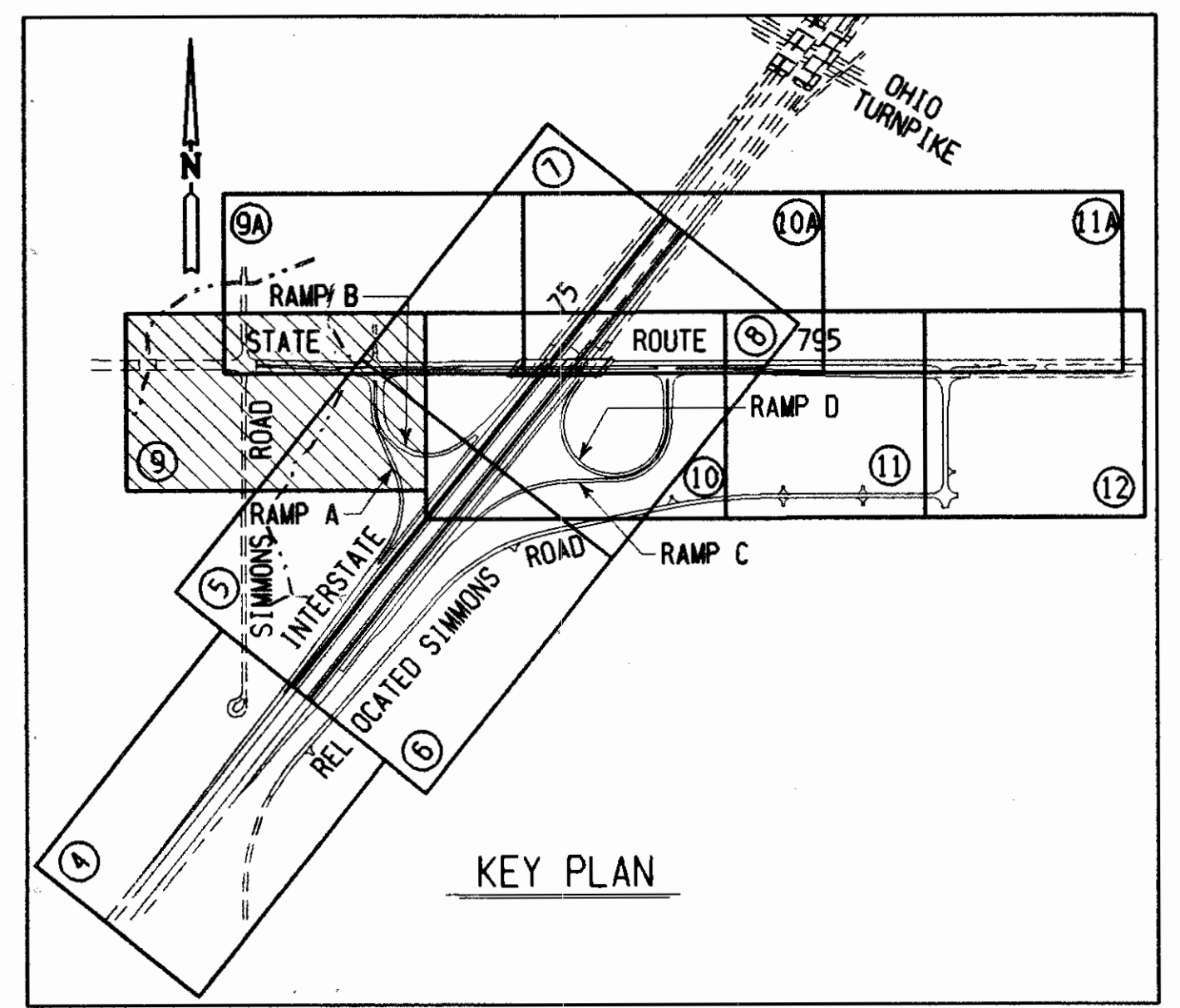
CURVE III - EXISTING WESTBOUND LANES
P.I. STA. 110+48.62 T = 252.42'
Δ = 2°21'20" LT. L = 504.76'
D = 0°28' E = 2.59'
R = 12,277.67'

CURVE II - EXISTING EASTBOUND LANES
P.I. STA. 105+15.60 T = 165.23'
Δ = 4°50'38" RT. L = 330.27'
D = 1°28' E = 3.49'
R = 3,906.53'

CURVE V - PROPOSED EASTBOUND LANES
P.I. STA. 104+52.76 T = 102.39'
Δ = 3°00'10" RT. L = 204.74'
D = 1°28' E = 1.34'
R = 3,906.53'

CURVE IV - EXISTING EASTBOUND LANES
P.I. STA. 111+63.41 T = 174.62'
Δ = 5°07'08" LT. L = 349.02'
D = 1°28' E = 3.90'
R = 3,906.53'

CURVE VI - PROPOSED EASTBOUND LANES
P.I. STA. 110+49.39 = 40' RT. OF STA. 110+48.62
Δ = 3°16'40" LT. Δ EXIST. W.B. LANES
D = 1°00' L = 327.79'
R = 5,729.58' E = 2.34'
T = 163.94'



1/28/92/261166.dgn

SECTION 4, TOWN 4, U.S.R.
CITY OF PERRYSBURG

SECTION 4, TOWN 4, U.S.R.
PERRYSBURG TWP.

DATE: MARCH 10, 1992
S.R. 795 RIGHT OF WAY STA. 100+00 TO STA. 115+00 RT.

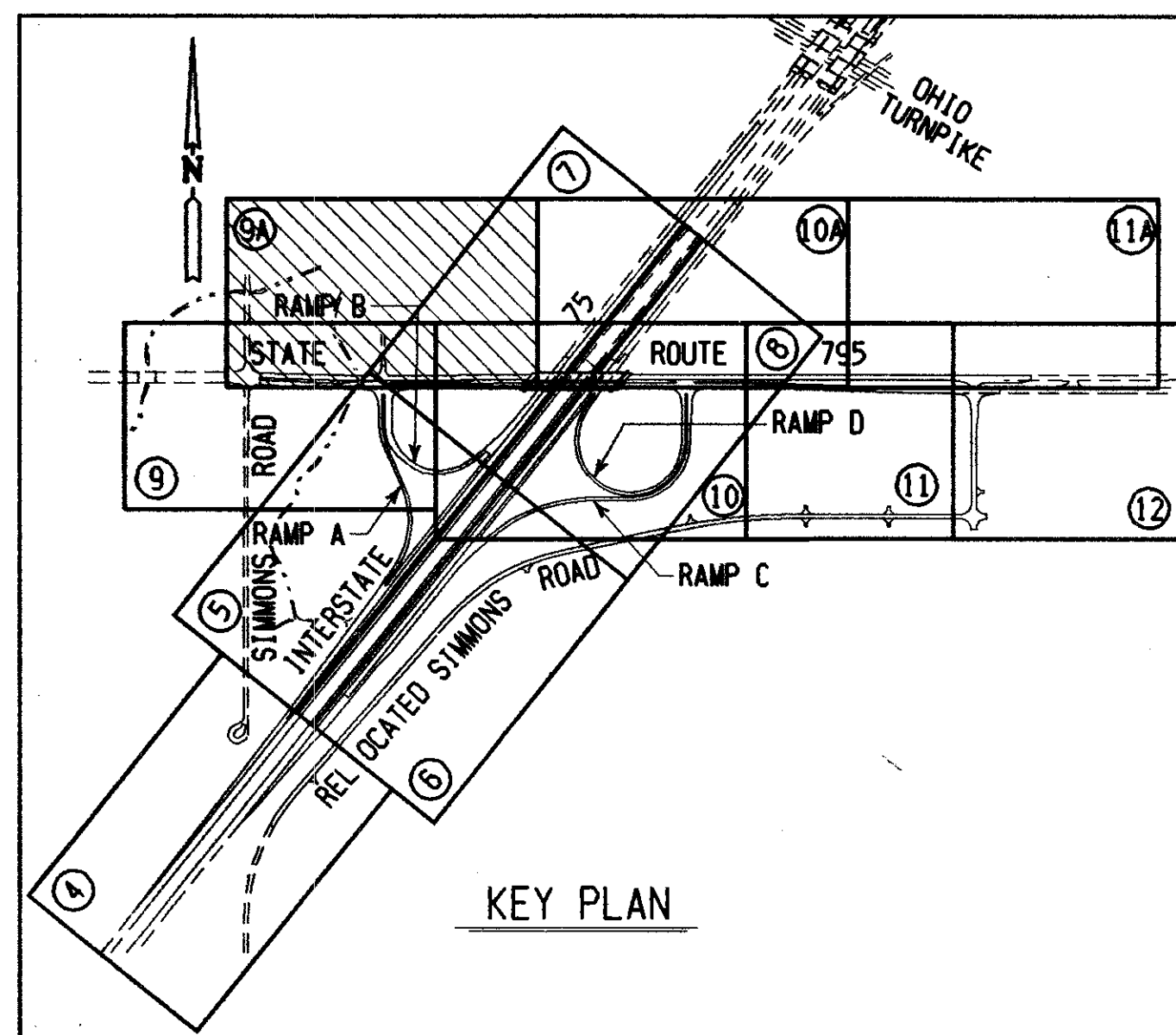
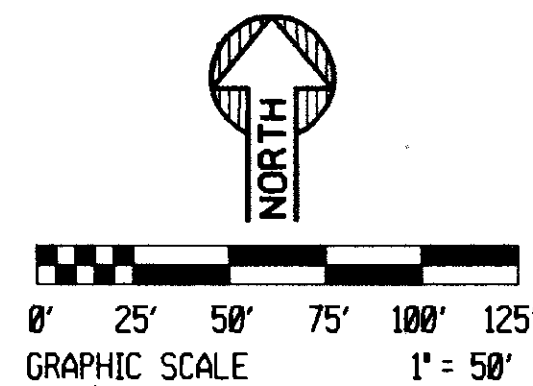
REV	DATE	DESCRIPTION
1	4-8-92	PARS 15 & 16 CHANGED NAMES

FHWA REGION	STATE	PROJECT	TYPE FUNDS
5	OHIO		

WOOD COUNTY
W00-75-27.86
W00 795-2.27
RIGHT OF WAY PLAN

164A
167

9A
12

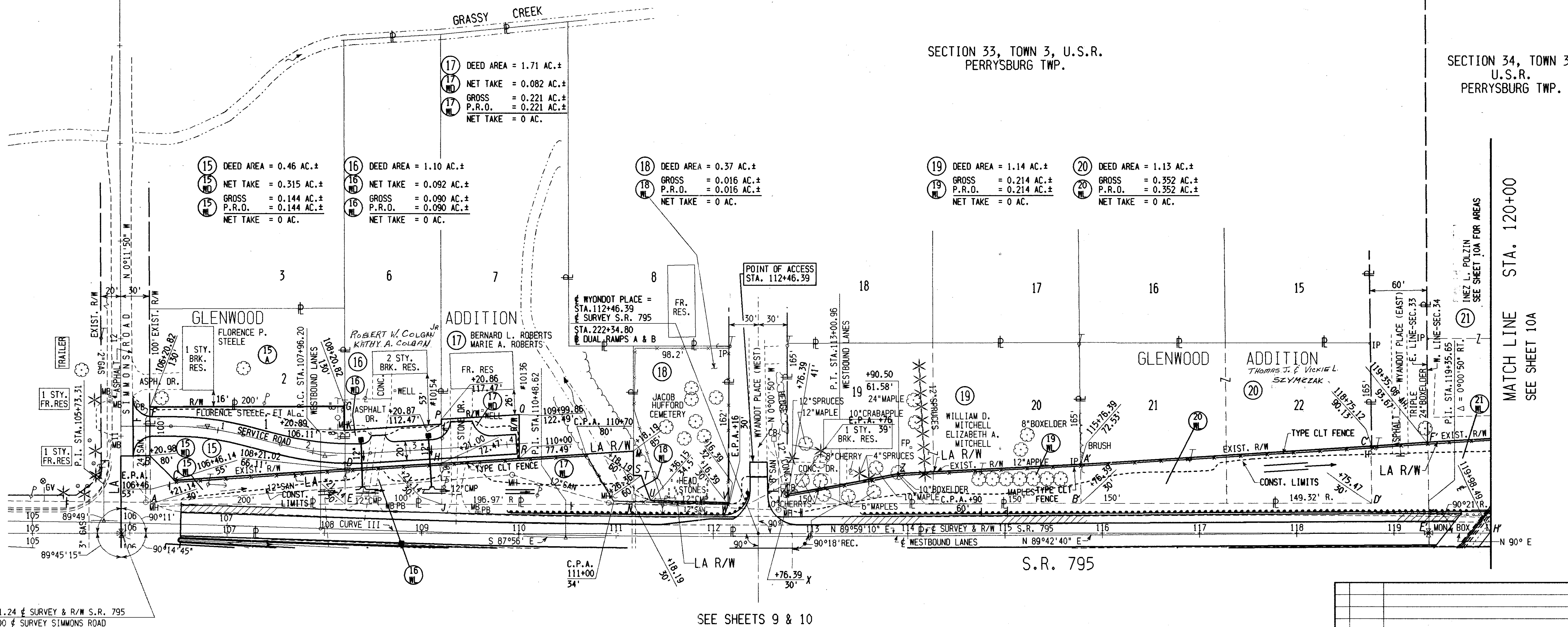


BEARINGS AND DISTANCES

PARCEL	LINE	BEARING	DISTANCE	PARCEL	LINE	BEARING	DISTANCE
15WL	AB	N 0°11'50" W	50.00'	18WL	NS	N 0°00'50" W	30.00'
	BC	S 45°11'48" E	35.47'		ST	N 89°59'10" E	8.17'
	CD	N 86°20'59" E	175.24'		TU	S 21°00'50" E	27.31'
	DE	S 0°11'50" E	36.11'		UV	S 88°13'50" E	80.28'
	EA	S 89°59'10" W	200.00'		VW	S 0°00'50" E	2.00'
15WD	BF	N 0°11'50" W	50.00'	WN	S 89°59'10" W	98.20'	
	FG	N 89°59'10" E	200.00'	19WL	XY	N 0°00'50" W	11.00'
	GD	S 0°11'50" E	63.89'		YZ	N 79°45'45" E	115.95'
16WL	DH	N 86°20'59" E	100.18'		ZA	N 86°36'50" E	186.21'
	HJ	S 0°11'50" E	42.47'	AB	S 0°00'50" E	42.53'	
	JE	S 89°59'10" W	100.00'	BX	S 89°59'10" W	300.00'	
16WD	DK	N 0°11'50" W	40.00'	20WL	AC	N 86°36'50" E	299.25'
	KL	N 86°20'59" E	100.18'		CD	S 0°21' E	60.13'
	LH	S 0°11'50" E	40.00'		DB	S 89°59'10" W	299.08'
17WL	HM	N 86°20'59" E	197.59'	21WL	EF	N 0°21' W	93.67'
	MN	S 0°00'50" E	55.00'		FG	N 86°37'13" E	145.57'
	NJ	S 89°59'10" W	197.05'		GH	S 38°41'40" W	131.01'
17WD	HP	N 0°11'50" W	45.00'		HE	S 90°00' W	62.84'
	PQ	N 86°20'59" E	79.16'				
	QR	S 0°11'50" E	45.00'				
	RH	S 86°20'59" W	79.16'				

SEE R/W DWG. 10A

DATE	BY
8-89	SSS, INC.
9-90	PLD
11-90	REV
	CHK
	APP
	NO.



SEE SHEETS 9 & 10

MON. BOX
STA. 105+91.24 ± SURVEY & R/W S.R. 795
= STA. 10+00 ± SURVEY SIMMONS ROAD

SECTION 33, TOWN 3, U.S.R. PERRYSBURG TWP.

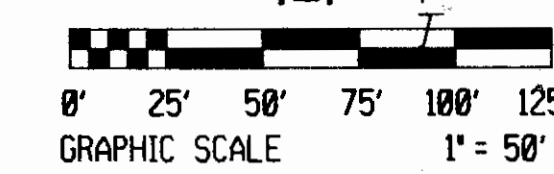
SECTION 34, TOWN 3, U.S.R. PERRYSBURG TWP.

FHWA REGION	STATE	PROJECT	TYPE FUNDS
5	OHIO		

165
167

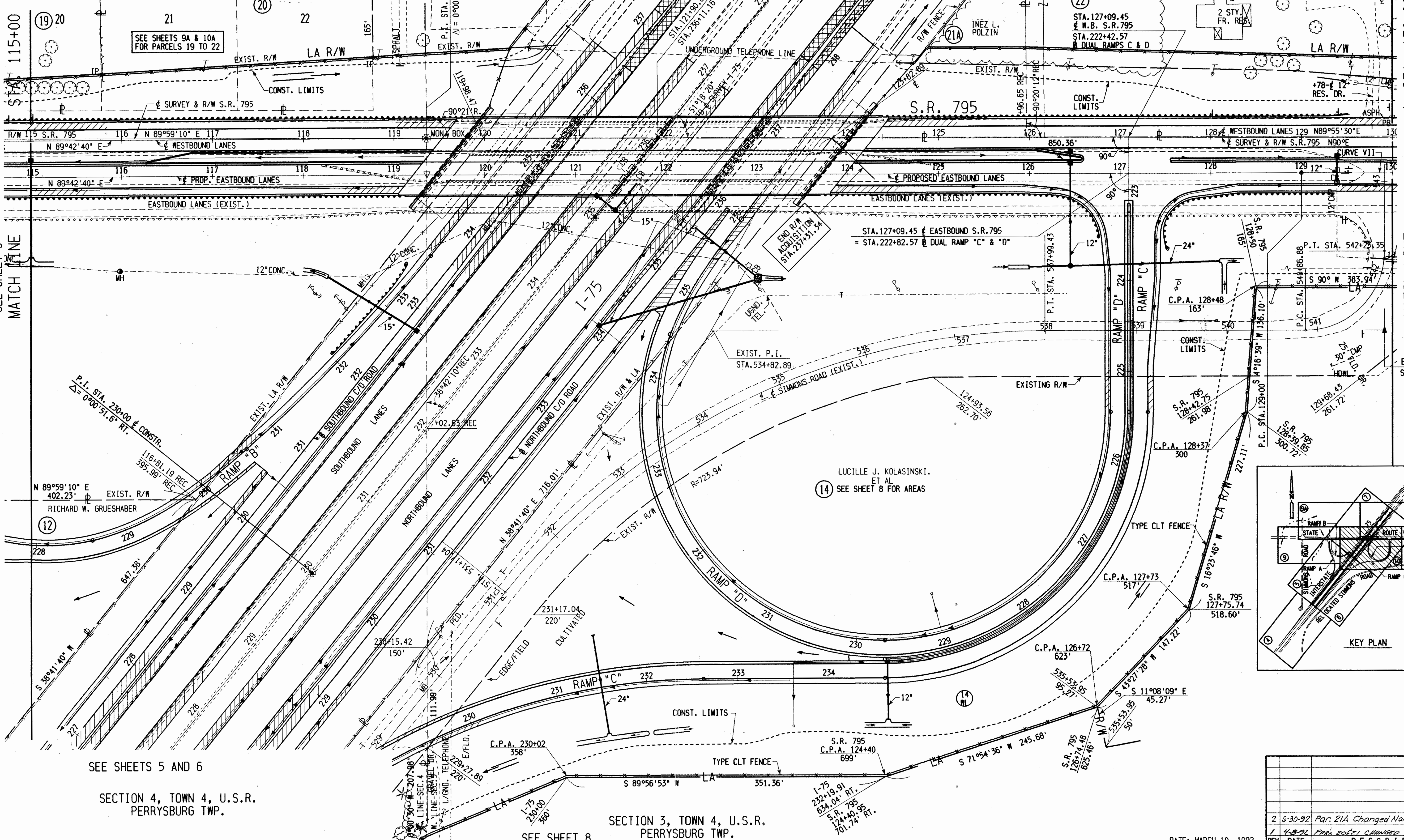
10
12

DATE	BY
9-93	
SCALE	DATE
1"=50'	11-90
NO. CHECKED	NO.
1	30
NO. CHECKED	NO.
1	30



GLENWOOD ADDITION THOMAS J & VICKIE L SZYMCAK

SEE SHEETS 9A & 10A FOR PARCELS 19 TO 22

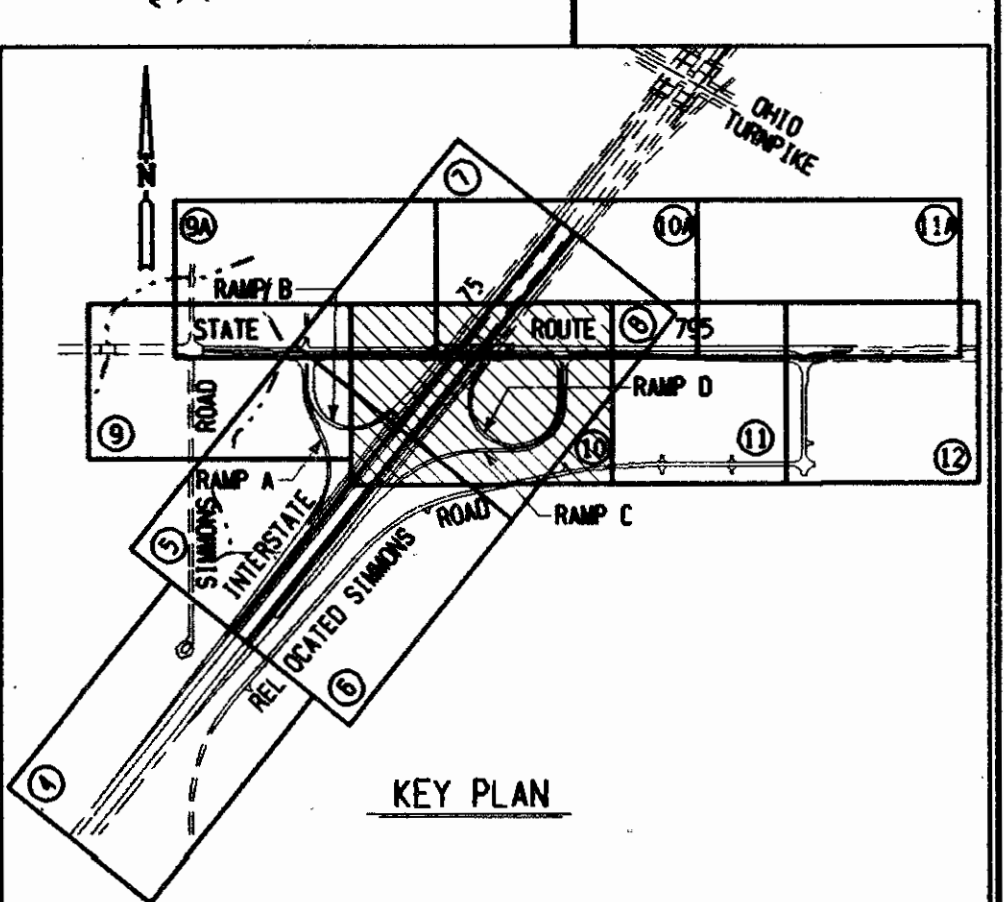


SEE SHEETS 9A & 10A FOR PARCELS 19 TO 22

SEE SHEETS 5 AND 6

SECTION 4, TOWN 4, U.S.R. PERRYSBURG TWP.

SECTION 3, TOWN 4, U.S.R. PERRYSBURG TWP.



REV	DATE	DESCRIPTION
2	6-30-92	Par. 21A Changed Name; Delete Noise Barrier
1	4-8-92	PAR. 20&21 CHANGED NAME

DATE: MARCH 10, 1992
S.R. 795 RIGHT OF WAY STA. 115+00 TO STA. 130+00 RT.

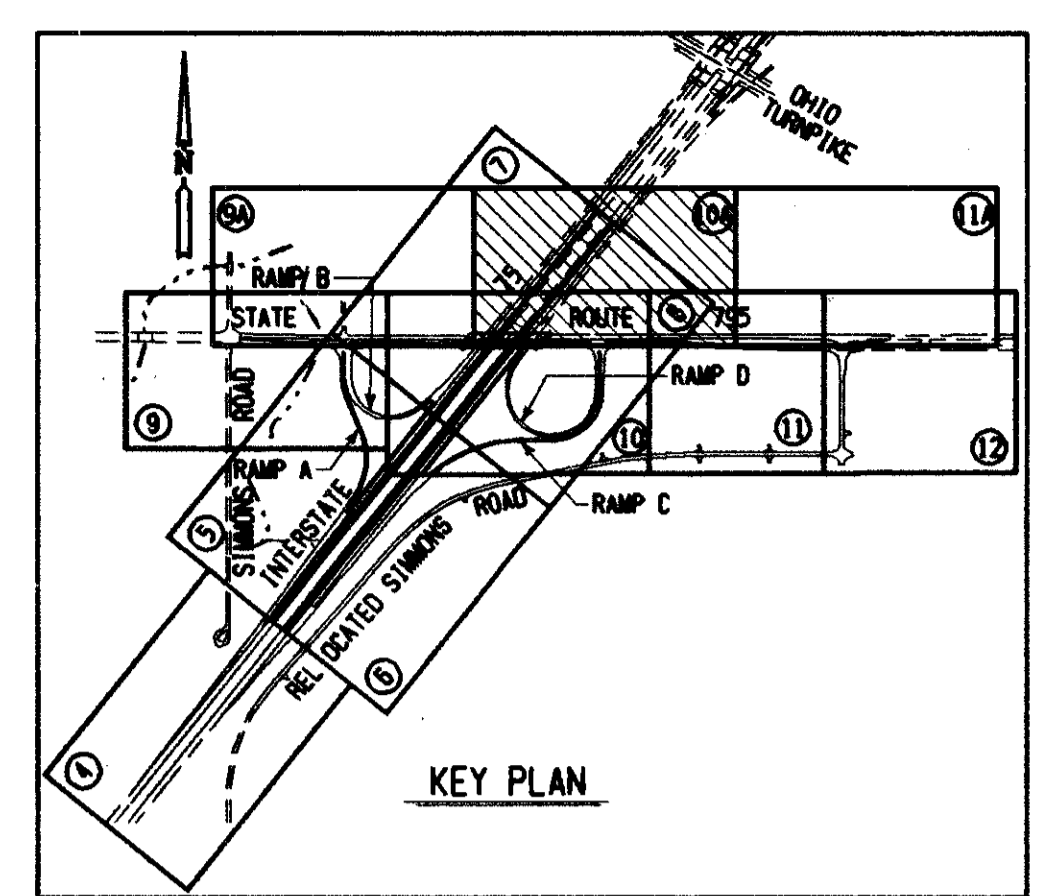
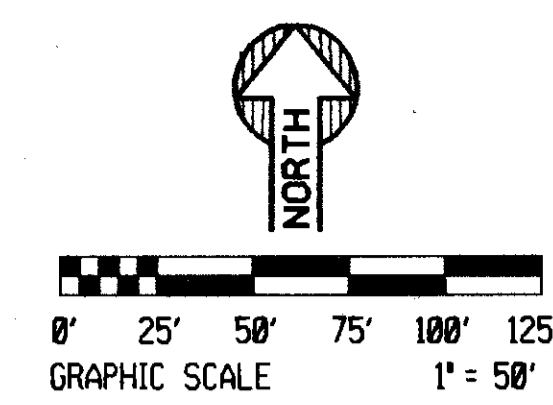
7/usr/dgn/9261r7.dgn

FHWA REGION	STATE	PROJECT	TYPE FUNDS
5	OHIO		

WOOD COUNTY
 WOO-75-27.86
 WOO 795-2.27
 RIGHT OF WAY PLAN

165A
167

10A
12



PLAN	SURVEYED	DATE
NO. 1	BY	8-83
NO. 2	BY	11-90
NO. 3	BY	
NO. 4	BY	
NO. 5	BY	
NO. 6	BY	
NO. 7	BY	
NO. 8	BY	
NO. 9	BY	
NO. 10	BY	
NO. 11	BY	
NO. 12	BY	
NO. 13	BY	
NO. 14	BY	
NO. 15	BY	
NO. 16	BY	
NO. 17	BY	
NO. 18	BY	
NO. 19	BY	
NO. 20	BY	
NO. 21	BY	
NO. 22	BY	
NO. 23	BY	
NO. 24	BY	
NO. 25	BY	
NO. 26	BY	
NO. 27	BY	
NO. 28	BY	
NO. 29	BY	
NO. 30	BY	
NO. 31	BY	
NO. 32	BY	
NO. 33	BY	
NO. 34	BY	
NO. 35	BY	
NO. 36	BY	
NO. 37	BY	
NO. 38	BY	
NO. 39	BY	
NO. 40	BY	
NO. 41	BY	
NO. 42	BY	
NO. 43	BY	
NO. 44	BY	
NO. 45	BY	
NO. 46	BY	
NO. 47	BY	
NO. 48	BY	
NO. 49	BY	
NO. 50	BY	
NO. 51	BY	
NO. 52	BY	
NO. 53	BY	
NO. 54	BY	
NO. 55	BY	
NO. 56	BY	
NO. 57	BY	
NO. 58	BY	
NO. 59	BY	
NO. 60	BY	
NO. 61	BY	
NO. 62	BY	
NO. 63	BY	
NO. 64	BY	
NO. 65	BY	
NO. 66	BY	
NO. 67	BY	
NO. 68	BY	
NO. 69	BY	
NO. 70	BY	
NO. 71	BY	
NO. 72	BY	
NO. 73	BY	
NO. 74	BY	
NO. 75	BY	
NO. 76	BY	
NO. 77	BY	
NO. 78	BY	
NO. 79	BY	
NO. 80	BY	
NO. 81	BY	
NO. 82	BY	
NO. 83	BY	
NO. 84	BY	
NO. 85	BY	
NO. 86	BY	
NO. 87	BY	
NO. 88	BY	
NO. 89	BY	
NO. 90	BY	
NO. 91	BY	
NO. 92	BY	
NO. 93	BY	
NO. 94	BY	
NO. 95	BY	
NO. 96	BY	
NO. 97	BY	
NO. 98	BY	
NO. 99	BY	
NO. 100	BY	
NO. 101	BY	
NO. 102	BY	
NO. 103	BY	
NO. 104	BY	
NO. 105	BY	
NO. 106	BY	
NO. 107	BY	
NO. 108	BY	
NO. 109	BY	
NO. 110	BY	
NO. 111	BY	
NO. 112	BY	
NO. 113	BY	
NO. 114	BY	
NO. 115	BY	
NO. 116	BY	
NO. 117	BY	
NO. 118	BY	
NO. 119	BY	
NO. 120	BY	
NO. 121	BY	
NO. 122	BY	
NO. 123	BY	
NO. 124	BY	
NO. 125	BY	
NO. 126	BY	
NO. 127	BY	
NO. 128	BY	
NO. 129	BY	
NO. 130	BY	
NO. 131	BY	
NO. 132	BY	
NO. 133	BY	
NO. 134	BY	
NO. 135	BY	
NO. 136	BY	
NO. 137	BY	
NO. 138	BY	
NO. 139	BY	
NO. 140	BY	
NO. 141	BY	
NO. 142	BY	
NO. 143	BY	
NO. 144	BY	
NO. 145	BY	
NO. 146	BY	
NO. 147	BY	
NO. 148	BY	
NO. 149	BY	
NO. 150	BY	
NO. 151	BY	
NO. 152	BY	
NO. 153	BY	
NO. 154	BY	
NO. 155	BY	
NO. 156	BY	
NO. 157	BY	
NO. 158	BY	
NO. 159	BY	
NO. 160	BY	
NO. 161	BY	
NO. 162	BY	
NO. 163	BY	
NO. 164	BY	
NO. 165	BY	
NO. 166	BY	
NO. 167	BY	
NO. 168	BY	
NO. 169	BY	
NO. 170	BY	
NO. 171	BY	
NO. 172	BY	
NO. 173	BY	
NO. 174	BY	
NO. 175	BY	
NO. 176	BY	
NO. 177	BY	
NO. 178	BY	
NO. 179	BY	
NO. 180	BY	
NO. 181	BY	
NO. 182	BY	
NO. 183	BY	
NO. 184	BY	
NO. 185	BY	
NO. 186	BY	
NO. 187	BY	
NO. 188	BY	
NO. 189	BY	
NO. 190	BY	
NO. 191	BY	
NO. 192	BY	
NO. 193	BY	
NO. 194	BY	
NO. 195	BY	
NO. 196	BY	
NO. 197	BY	
NO. 198	BY	
NO. 199	BY	
NO. 200	BY	

SECTION 34, TOWN 3, U.S.R.
 PERRYSBURG TWP.

21 & 21A TOTAL DEED AREA = 28.14 AC.±

21 GROSS = 0.230 AC.±
 P.R.O. = 0.230 AC.±
 NET TAKE = 0 AC.

21A GROSS = 0.388 AC.±
 P.R.O. = 0.336 AC.±
 NET TAKE = 0.052 AC.±

SEE R/W DWG. 9A FOR BEARINGS AND DISTANCES

BEARINGS AND DISTANCES

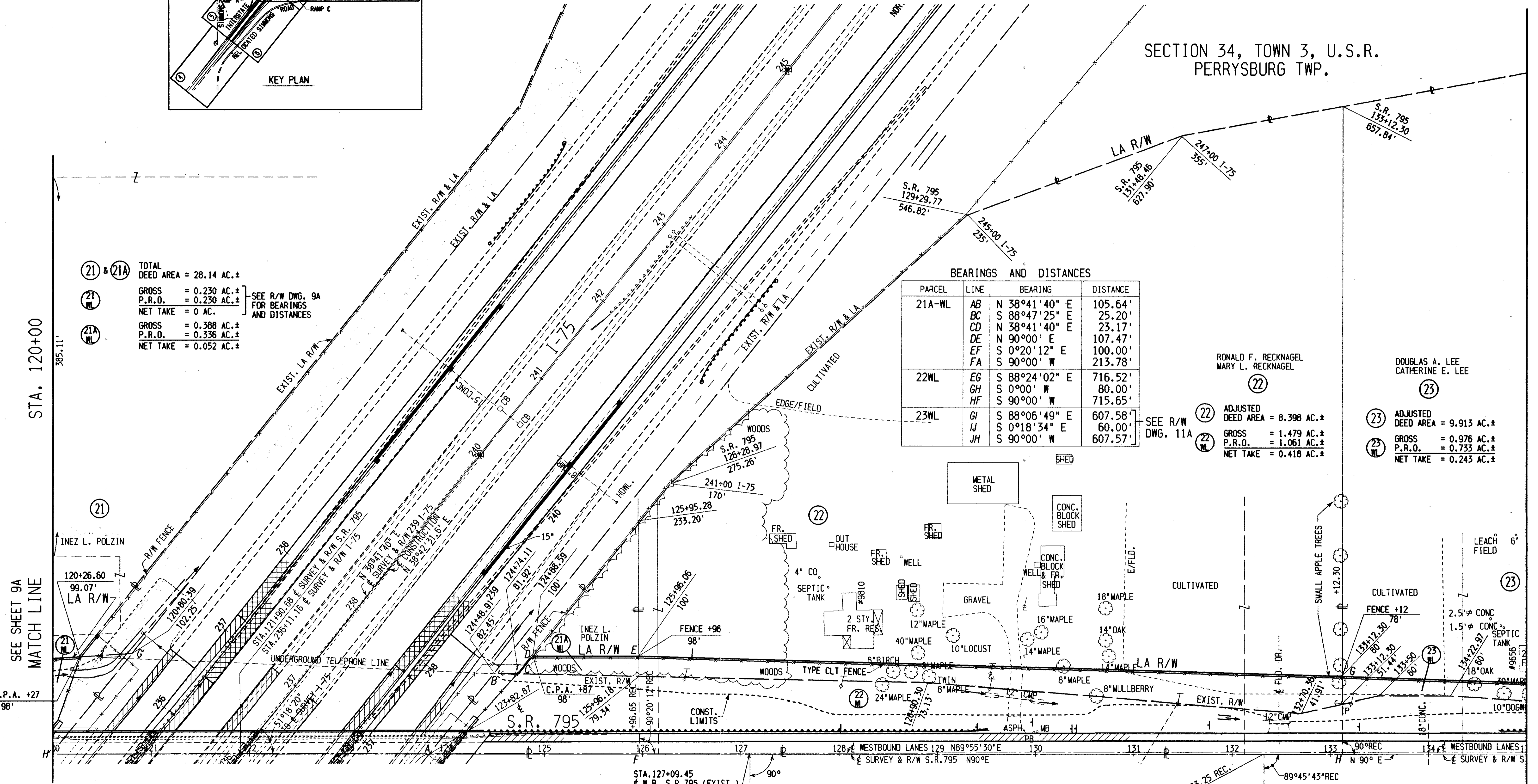
PARCEL	LINE	BEARING	DISTANCE
21A-WL	AB	N 38°41'40" E	105.64'
	BC	S 88°47'25" E	25.20'
	CD	N 38°41'40" E	23.17'
	DE	N 90°00' E	107.47'
	EF	S 0°20'12" E	100.00'
22WL	EG	S 88°24'02" E	716.52'
	GH	S 0°00' W	80.00'
	HF	S 90°00' W	715.65'
23WL	GI	S 88°06'49" E	607.58'
	IJ	S 0°18'34" E	60.00'
	JH	S 90°00' W	607.57'

RONALD F. RECKNAGEL
 MARY L. RECKNAGEL

22 ADJUSTED DEED AREA = 8.398 AC.±
 GROSS = 1.479 AC.±
 P.R.O. = 1.061 AC.±
 NET TAKE = 0.418 AC.±

DOUGLAS A. LEE
 CATHERINE E. LEE

23 ADJUSTED DEED AREA = 9.913 AC.±
 GROSS = 0.976 AC.±
 P.R.O. = 0.733 AC.±
 NET TAKE = 0.243 AC.±




STA. 127+09.45
 N.B. S.R. 795 (EXIST.)
 STA. 222+42.57
 B DUAL RAMPS C & D

SEE SHEETS 10 & 11

REV	DATE	DESCRIPTION
2	6-30-92	Par 21A Change Name; Delete Noise Barrier
1	4-8-92	PAR-21-CHANGE NAME

/usr/dgn/261r110a.dgn



SECTION 34, TOWN 3, U.S.R.
PERRYSBURG TWP.

SEE SHEETS 10A & 11A

FHWA REGION	STATE	PROJECT	TYPE FUNDS
5	OHIO		

166
167

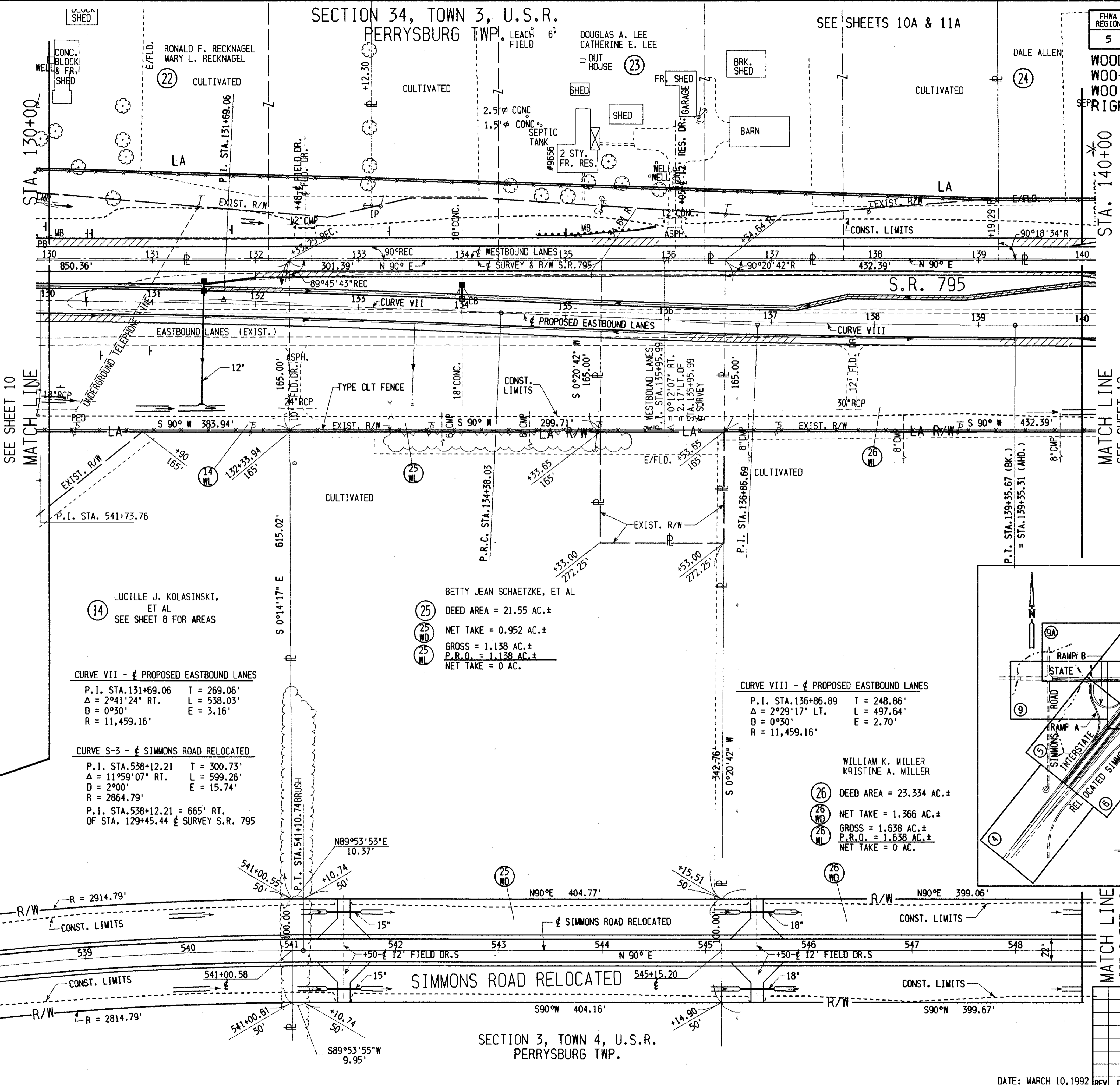
WOOD COUNTY
WOO-75-27.86
WOO 795-2.27

11
12

RIGHT OF WAY PLAN

SEE SHEETS 10A & 11A
FOR PARCELS 22 TO 24

PLAN NO.	DATE	BY	DATE
1	8-93	SSOR, INC.	
2		PLUM	
3		DR	
4		RS	
5		AT CHECKED	
6		EN	
7		EN	
8		EN	
9		EN	
10		EN	



14 LUCILLE J. KOLASINSKI,
ET AL
SEE SHEET 8 FOR AREAS

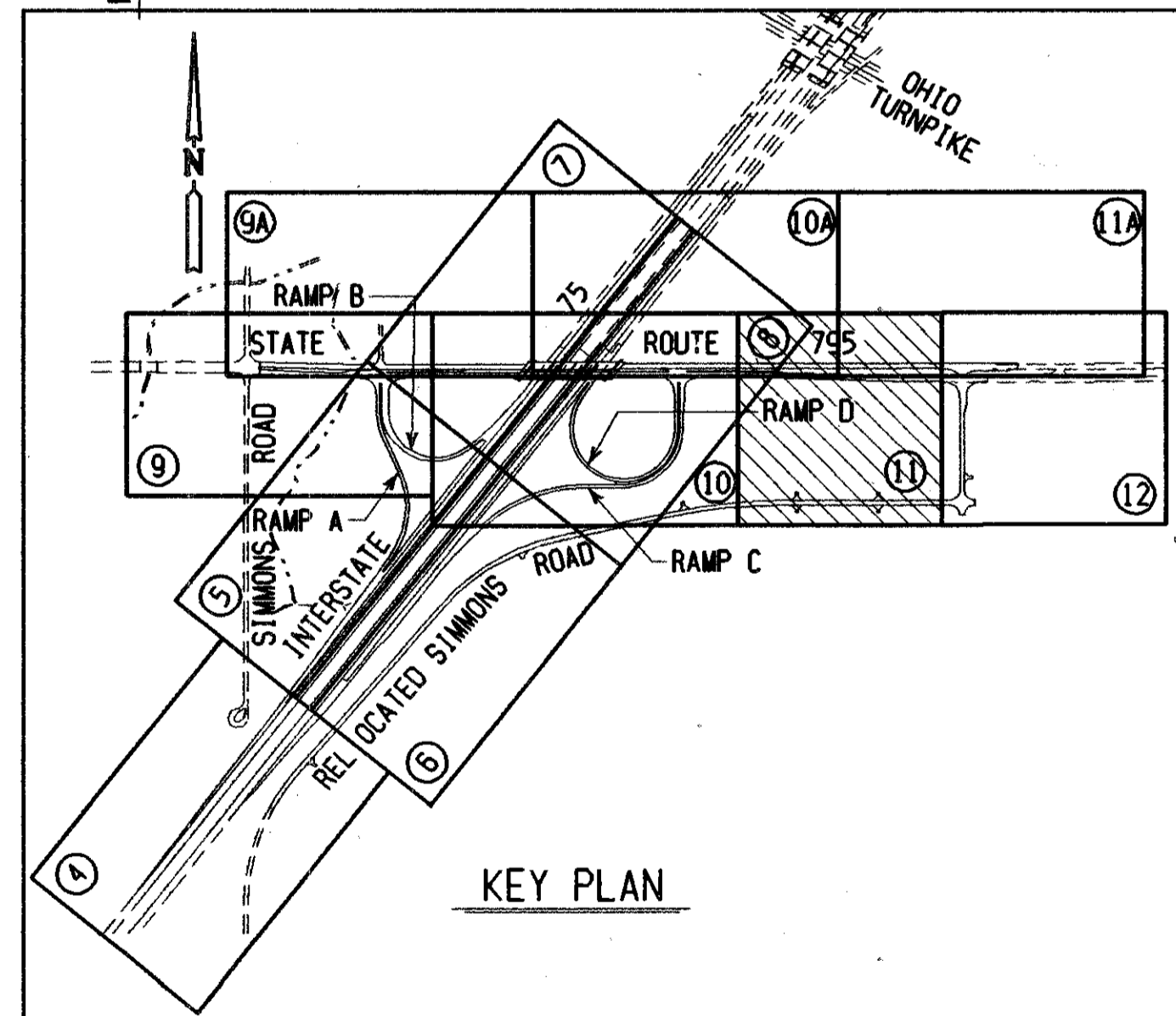
25 BETTY JEAN SCHAETZKE, ET AL
DEED AREA = 21.55 AC.±
NET TAKE = 0.952 AC.±
GROSS = 1.138 AC.±
P.R.O. = 1.138 AC.±
NET TAKE = 0 AC.

CURVE VII - PROPOSED EASTBOUND LANES
P.I. STA. 131+69.06 T = 269.06'
Δ = 2°41'24" RT. L = 538.03'
D = 0°30' E = 3.16'
R = 11,459.16'

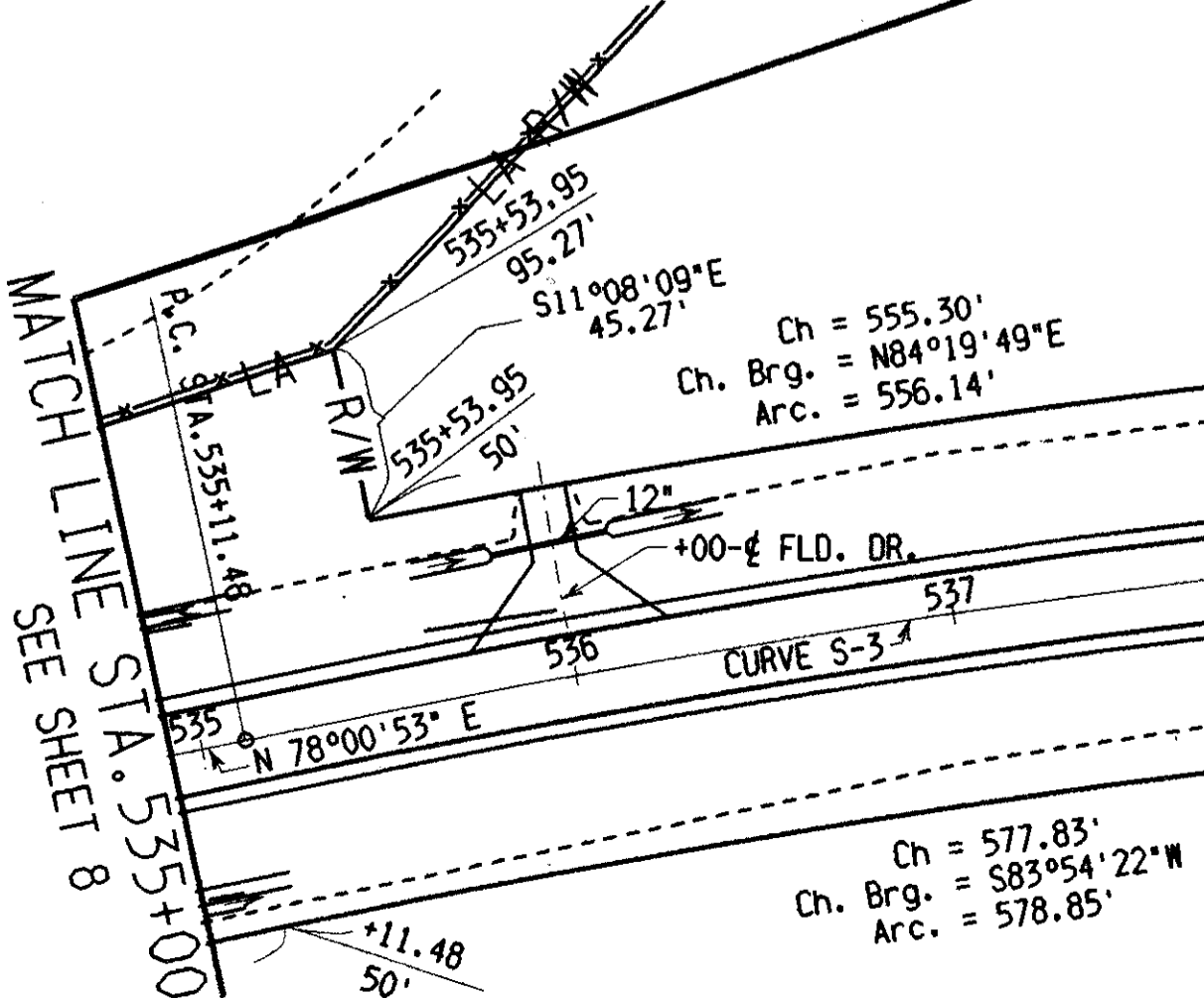
CURVE S-3 - SIMMONS ROAD RELOCATED
P.I. STA. 538+12.21 T = 300.73'
Δ = 11°59'07" RT. L = 599.26'
D = 2°00' E = 15.74'
R = 2864.79'
P.I. STA. 538+12.21 = 665' RT.
OF STA. 129+45.44 SURVEY S.R. 795

CURVE VIII - PROPOSED EASTBOUND LANES
P.I. STA. 136+86.89 T = 248.86'
Δ = 2°29'17" LT. L = 497.64'
D = 0°30' E = 2.70'
R = 11,459.16'

26 WILLIAM K. MILLER
KRISTINE A. MILLER
DEED AREA = 23.334 AC.±
NET TAKE = 1.366 AC.±
GROSS = 1.638 AC.±
P.R.O. = 1.638 AC.±
NET TAKE = 0 AC.



KEY PLAN



SECTION 3, TOWN 4, U.S.R.
PERRYSBURG TWP.

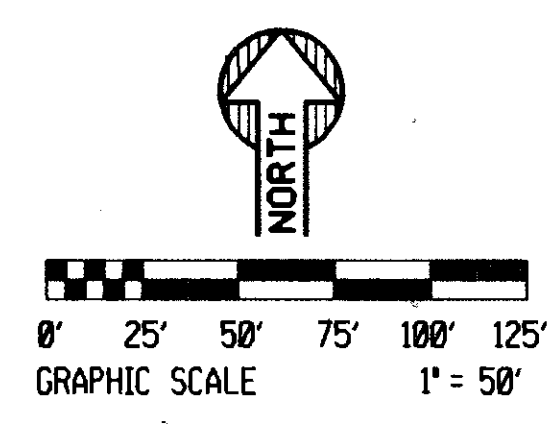
FHWA REGION	STATE	PROJECT	TYPE FUNDS
5	OHIO		

166A
167

11A
12

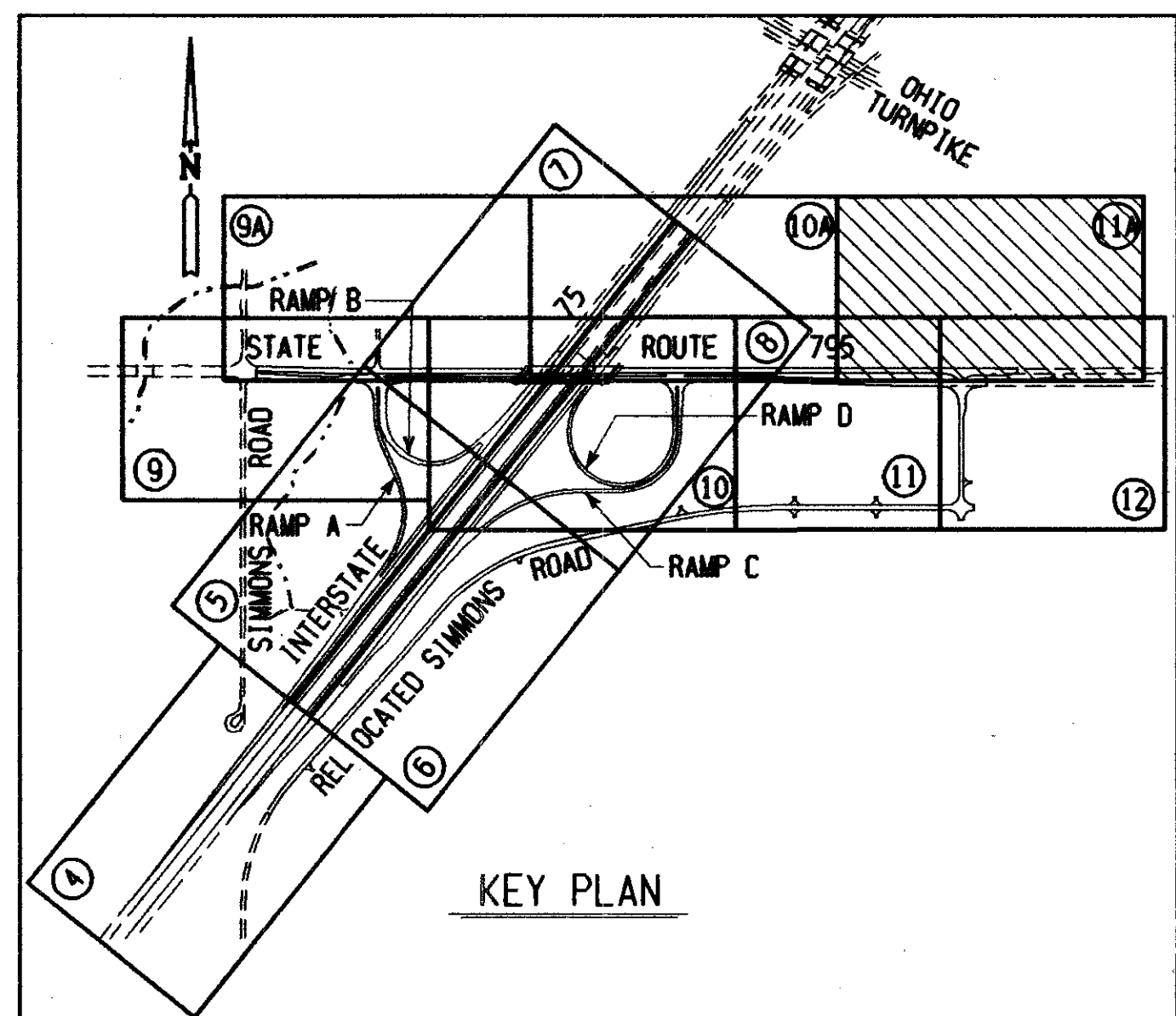
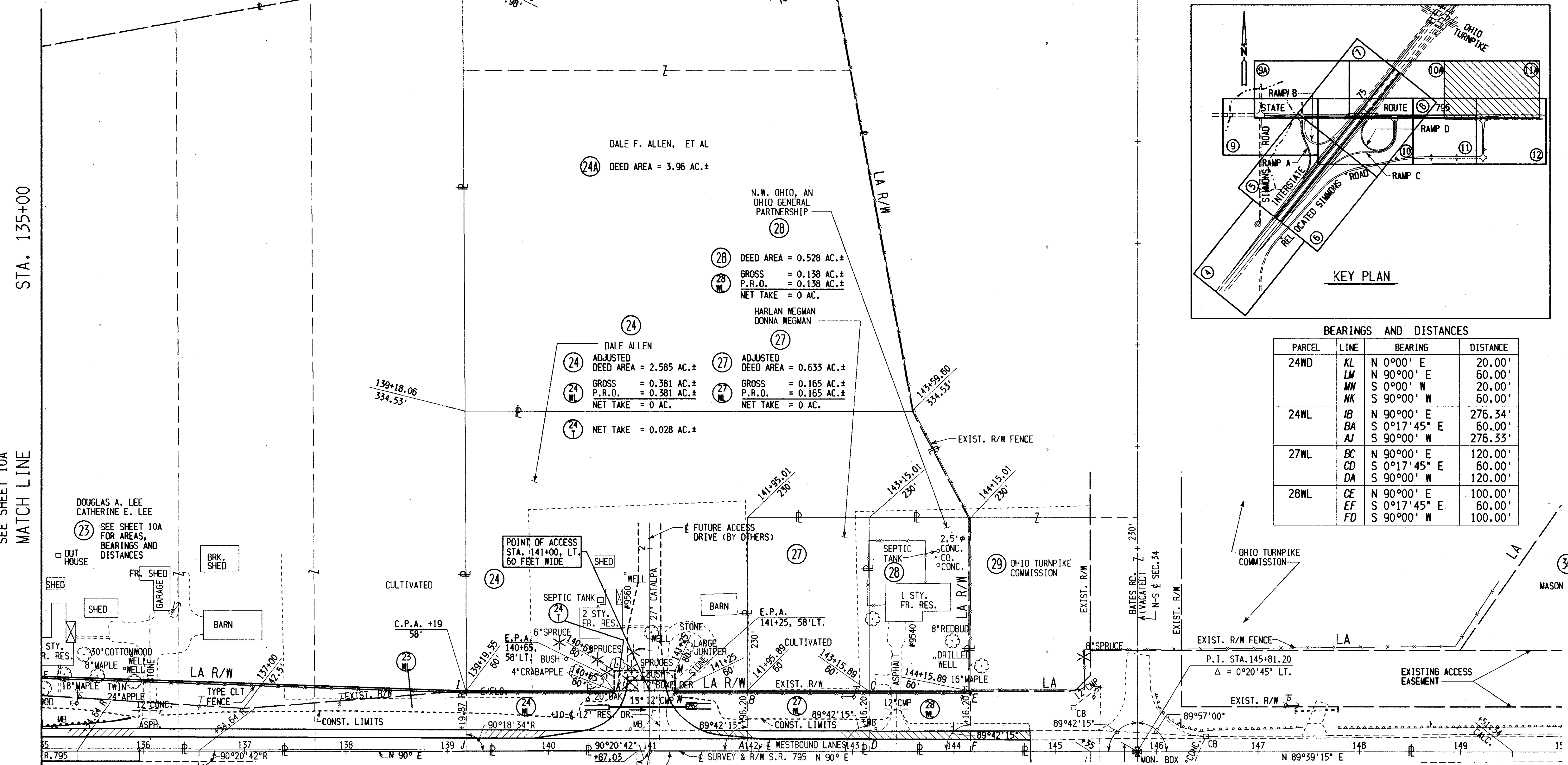
WOOD COUNTY
W00-75-27.86
W00 795-2.27
RIGHT OF WAY PLAN

SECTION 34, TOWN 3, U.S.R.
PERRYSBURG TWP.




DATE	BY
8-89	S.S.E. INC.
	PLOTTED
	DATE
	11-90
	CHECKED
	REVISED
	NO.

SEE SHEET 10A
MATCH LINE



BEARINGS AND DISTANCES

PARCEL	LINE	BEARING	DISTANCE
24WD	KL	N 0°00' E	20.00'
	LM	N 90°00' E	60.00'
	MN	S 0°00' W	20.00'
	NK	S 90°00' W	60.00'
24WL	IB	N 90°00' E	276.34'
	BA	S 0°17'45" E	60.00'
	AJ	S 90°00' W	276.33'
27WL	BC	N 90°00' E	120.00'
	CD	S 0°17'45" E	60.00'
	DA	S 90°00' W	120.00'
28WL	CE	N 90°00' E	100.00'
	EF	S 0°17'45" E	60.00'
	FD	S 90°00' W	100.00'

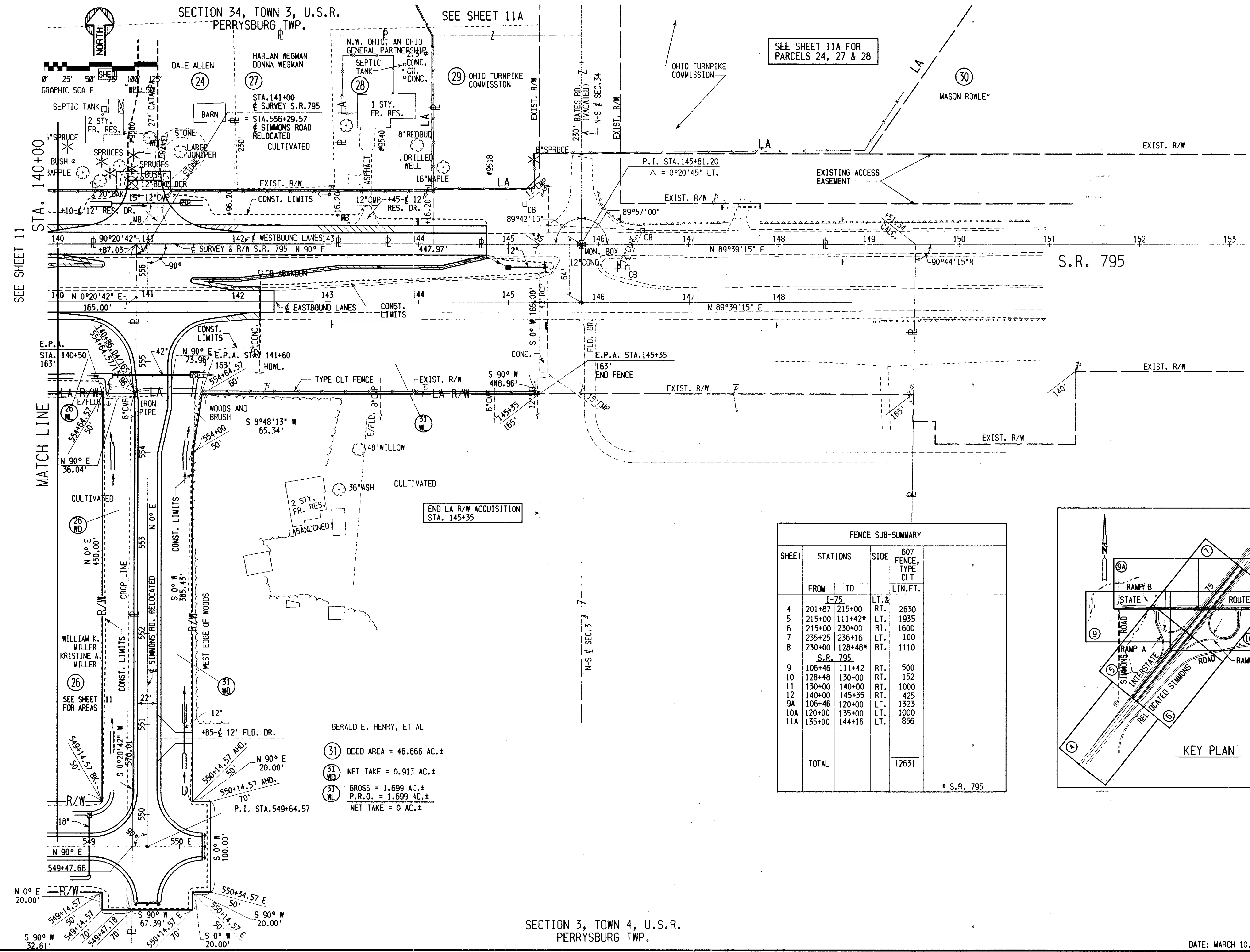


usr/dgn/261r=11a.dgn

FHWA REGION	STATE	PROJECT	TYPE FUNDS
5	OHIO		

WOOD COUNTY
W00-75-27.86
W00 795-2.27
RIGHT OF WAY PLAN

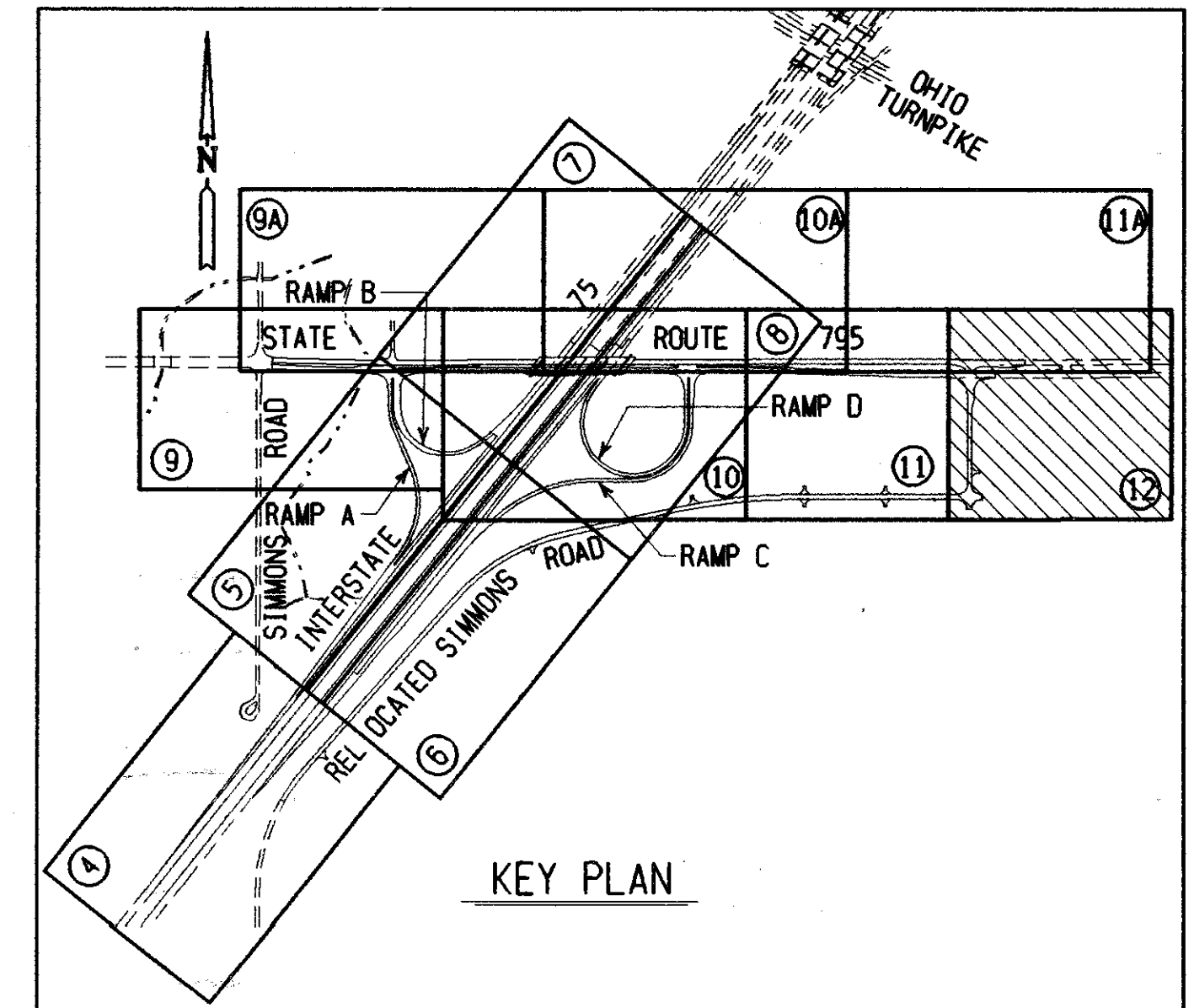
PLAN	DATE	BY
DATE	8-88	SSS, INC.
BY		PLOTT
SSS, INC.		DWG
PLOTT		CHECKED
DWG		REV
CHECKED		NO.
REV		
NO.		



FENCE SUB-SUMMARY

SHEET	STATIONS		SIDE	607 FENCE, TYPE CLT LIN. FT.
	FROM	TO		
4	201+87	215+00	LT. & RT.	2630
5	215+00	111+42*	LT.	1935
6	215+00	230+00	RT.	1600
7	235+25	236+16	LT.	100
8	230+00	128+48*	RT.	1110
9	106+46	111+42	RT.	500
10	128+48	130+00	RT.	152
11	130+00	140+00	RT.	1000
12	140+00	145+35	RT.	425
9A	106+46	120+00	LT.	1323
10A	120+00	135+00	LT.	1000
11A	135+00	144+16	LT.	856
TOTAL				12631

* S.R. 795



SECTION 3, TOWN 4, U.S.R. PERRYSBURG TWP.

TOTAL NUMBER OF:
 20 OWNERSHIPS
 TOTAL TAKES
 2 OWNERSHIPS WITH STRUCTURES INVOLVED
 OWNERSHIPS WITH "P" ITEMS

SUMMARY OF ADDITIONAL RIGHT OF WAY

023930
 P.I.D. 5953

FHWA REGION	STATE	PROJECT	TYPE FUNDS
5	OHIO		

WOOD COUNTY
 WOO 75-27.86
 WOO 795-2.27

158
 167
 3
 12

PARCEL	OWNER	SHEET NO.	OWNERS RECORD		RECORD AREA	TOTAL P.R.O.	GROSS TAKE	P.R.O. IN TAKE	NET TAKE	STRUCTURES	NET RESIDUE		TYPE FUND	REMARKS AND PERSONALTY	AS ACQUIRED		
			BOOK	PAGE							LEFT	RIGHT			BOOK	PAGE	
1	CITY OF PERRYSBURG	4	482	63	19.40 Ac.												
2	DAVID J. MODENE	4	542	561	---									NO TAKE			
3	RINKER INVESTMENTS, INC.	4	626	969	---									NO TAKE LOT 236 - PLAT 9 - THREE MEADOWS			
4	LAWRENCE A. LARK AND BARBARA LARK	4	551	818	---									NO TAKE LOT 237 - PLAT 9 - THREE MEADOWS			
5	JAMES L. STEGEMAN AND BARBARA J. STEGEMAN	4	638	925	---									NO TAKE LOT 238 - PLAT 9 - THREE MEADOWS			
6	ANDREW H. DIONYSSIOU AND HARRY DIONYSSIOU	4	629	171	---									NO TAKE LOT 302 - PLAT 10 - THREE MEADOWS			
7	RICHARD C. LESLIE	4	599	147	---									NO TAKE LOT 303 - PLAT 10 - THREE MEADOWS			
8WL	MASON C. ROWLEY	4,5	348	299	3.65 Ac.	0.283 Ac.	0.186 Ac.	0	0.186 Ac.	---	3.181 Ac.	---	FED DE	NO TAKE LOT 304 - PLAT 10 - THREE MEADOWS			
			579	992													
8A-WD		4,6	655	380	22.09 Ac.	2.681 Ac.	3.002 Ac.	2.017 Ac.	0.985 Ac.	---	---	32.144 Ac.	FED DE				
8A-WL		4,6			14.21 Ac.	0.49 Ac.	0.664 Ac.	0.664 Ac.	0	---	---		FED DE				
9	MARY E. CRANKER	4	430	524	13.28 Ac.								---	NO TAKE			
10	CHURCH OF GOD	4	501	304	4.96 Ac.								---	NO TAKE			
11-WL	JOHN E. SPRINGER AND HELEN A. SPRINGER	5	458	67	17.51 Ac.	2.426 Ac.	0.308 Ac.	0	0.308 Ac.	---	13.699 Ac.		FED DE				
11-WL1		5,9			---	---	3.010 Ac.	1.933 Ac.	1.077 Ac.	---	---		FED DE				
12WL	RICHARD W. GRUESHABER	5	461	197	4.49 Ac.	1.076 Ac.	2.332 Ac.	0	2.332 Ac.	---	0	0	FED DE				
12A-WD		6			---		0.773 Ac.	0.155 Ac.	0.618 Ac.	YES	0	0.465 Ac.	FED DE	1 1/2 STY. FR. RESIDENCE, GARAGE			
12A-WL		6			---		0.921 Ac.	0.921 Ac.	0				FED DE				
12A-T		6			---		0.160 Ac.	0	0.160 Ac.				FED DE	FOR BUILDING REMOVAL BEYOND PROPOSED R/W			
12A-E		6			---		0.465 Ac.	0	0.465 Ac.				FED DE				
13WD	RICHARD W. GRUESHABER AND DOLORES I. GRUESHABER	6	439	572	0.805 Ac.	0	0.532 Ac.	0	0.532 Ac.	YES		---	FED DE	} 1 STY. BRK. RESIDENCE, GARAGE, SWIMMING POOL			
13WL		6			---		0.204 Ac.	0	0.204 Ac.	YES	0	0.069 Ac.	FED DE				
13E		6			---		0.069 Ac.	0	0.069 Ac.	---			FED DE				
14WD	LUCILLE J. KOLASINSKI, ET AL	6,8,10,11	392	58	15 Ac.	6.349 Ac.	4.010 Ac.	0	4.010 Ac.	---	4.303 Ac.	60.417 Ac.	FED DE	} DEED AREA TOTAL = 81.526 Ac.±			
			452	572	27.319 Ac.								FED DE				
14WL		6,8,10,11	643	886	39.207 Ac.		12.390 Ac.	5.943 Ac.	6.447 Ac.	---			FED DE				
			644	353													
				555													
				816													
15WD	FLORENCE STEELE, ET AL	9A	484	588	0.46 Ac.	---	0.315 Ac.	0	0.315 Ac.		0	0	FED DE	LOT 1 - GLENWOOD ADDITION			
15WL		9A	652	994	---	0.144 Ac.	0.144 Ac.	0.144 Ac.	0				FED DE				
15A	FLORENCE P. STEELE	9A	408	474	0.46 Ac.								---	NO TAKE LOT 2 - GLENWOOD ADDITION			
			466	839									---				
16WD	FRANCIS X. BLEYER AND DOROTHY L. BLEYER	9A	618	385	1.10 Ac.	---	0.092 Ac.	0	0.092 Ac.		0.918 Ac.	0	FED DE	PART OF LOT 6 - GLENWOOD ADDITION			
16WL		9A			---	0.090 Ac.	0.090 Ac.	0.090 Ac.	0				FED DE				
17WD	BERNARD L. ROBERTS AND MARIE A. ROBERTS	9A	572	610	1.71 Ac.	---	0.082 Ac.	0	0.082 Ac.		1.407 Ac.	0	FED DE	PART OF LOT 7 - GLENWOOD ADDITION			
17WL		9A			---	0.221 Ac.	0.221 Ac.	0.221 Ac.	0				FED DE				
18WL	JACOB HUFFORD CEMETERY	9A	E	196	0.37 Ac.	0.016 Ac.	0.016 Ac.	0.016 Ac.	0		0.354 Ac.	0	FED DE	CEMETERY LOT - GLENWOOD ADDITION			
19WL	WILLIAM D. MITCHELL AND ELIZABETH A. MITCHELL	9A	566	358	1.14 Ac.	0.214 Ac.	0.214 Ac.	0.214 Ac.	0		0.926 Ac.	0	FED DE	LOTS 19, 20 - GLENWOOD ADDITION			

PLOT 05-MAR-1992 /usr/dgn/9261rssl.dgn

SUMMARY OF ADDITIONAL RIGHT OF WAY

023930
P.I.D. 5953

FHWA REGION	STATE	PROJECT	TYPE FUNDS
5	OHIO		

158A
167

WOOD COUNTY
WOO 75-27.86
WOO 795-2.27

3A
12

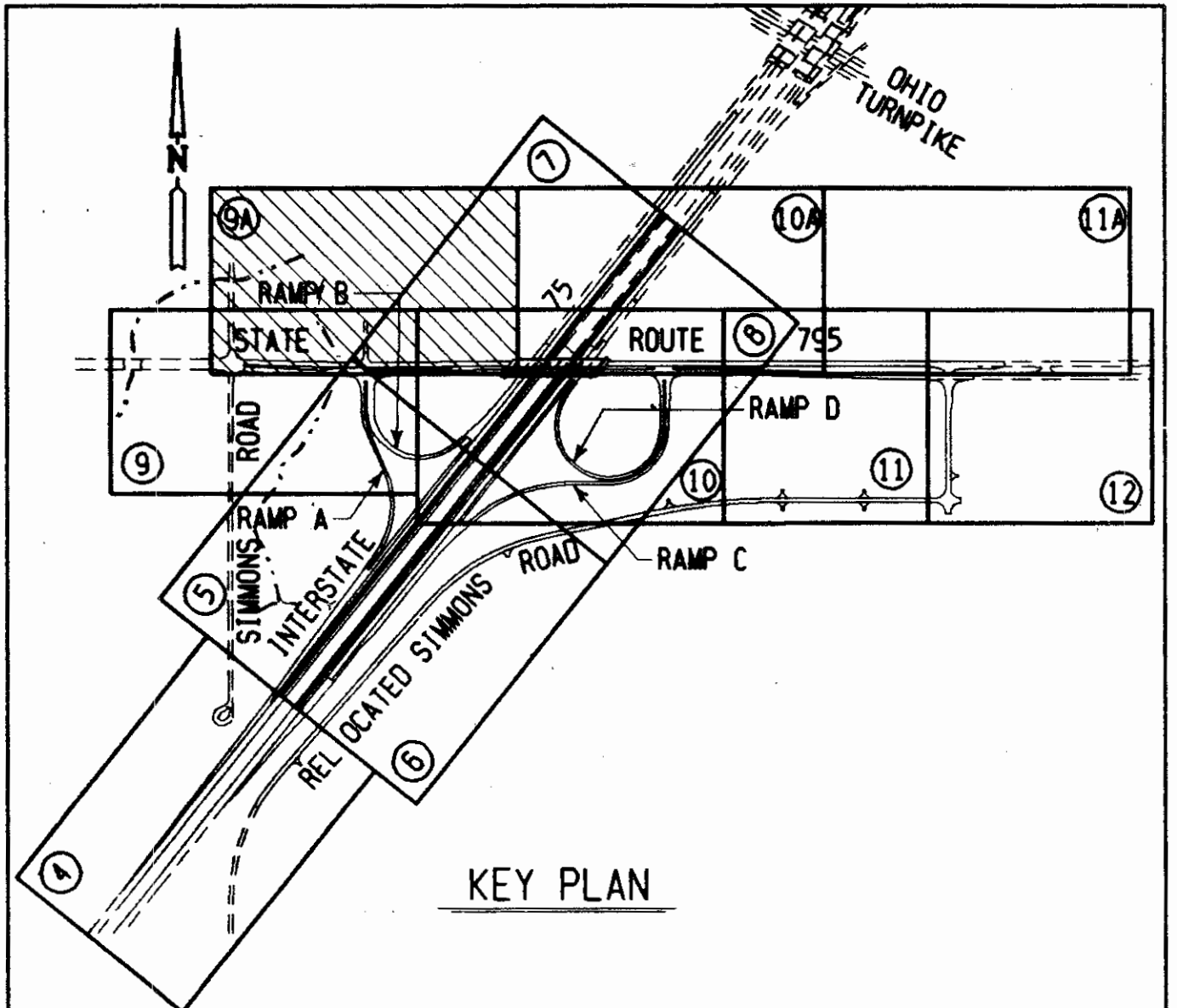
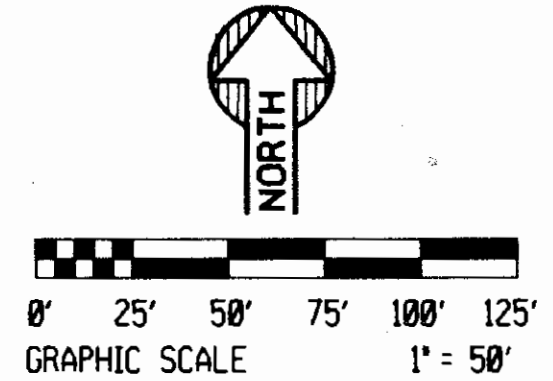
PARCEL	OWNER	SHEET NO.	OWNERS RECORD		RECORD AREA	TOTAL P.R.O.	GROSS TAKE	P.R.O. IN TAKE	NET TAKE	STRUCTURES	NET RESIDUE		TYPE FUND	REMARKS AND PERSONALTY	AS ACQUIRED		
			BOOK	PAGE							LEFT	RIGHT			BOOK	PAGE	
20WL	RAY W. LEEP AND NAOMI K. LEEP	9A	641	895	1.13 Ac.	0.352 Ac.	0.352 Ac.	0.352 Ac.	0	---	0.778 Ac.	0	FED DE	LOTS 21, 22 - GLENWOOD ADDITION			
21WL	RUDOLPH G. POLZIN AND INEZ L. POLZIN	9A, 10A	358	207	0.55 Ac.	0.230 Ac.	0.230 Ac.	0.230 Ac.	0	---	27.358 Ac.	0	FED DE	TOTAL DEED AREA = 28.14 Ac.±			
			434	3	2.615 Ac.												
21A-WL			10A	603	1075	16.30 Ac.	0.336 Ac.	0.388 Ac.	0.336 Ac.	0.052 Ac.	---	0.164 Ac.	0		FED DE		
					4.21 Ac.												
					4.46 Ac.												
22WL	RONALD F. RECKNAGEL AND MARY L. RECKNAGEL	10A	560	675	6.90 Ac.	1.061 Ac.	1.479 Ac.	1.061 Ac.	0.418 Ac.	---	6.919 Ac.	0	FED DE	ADJUSTED DEED AREA = 8.398 Ac.±			
			561	379	0.689 Ac.												
			620	1037	0.11 Ac.												
23WL	DOUGLAS A. LEE AND CATHERINE E. LEE	10A, 11A	499	603	1.21 Ac.	0.733 Ac.	0.976 Ac.	0.733 Ac.	0.243 Ac.	---	8.937 Ac.	0	FED DE	ADJUSTED DEED AREA = 9.913 Ac.±			
			560	677	7.57 Ac.												
			561	377	1.03 Ac.												
24WL	DALE ALLEN	11A	647	179,181	2.46 Ac.	0.381 Ac.	0.381 Ac.	0.381 Ac.	0	---	2.204 Ac.	0	FED DE	ADJUSTED DEED AREA = 2.585 Ac.±			
24T		11A					0.028 Ac.	0	0.028 Ac.					FOR ACCESS DRIVE CONSTRUCTION			
24A	DALE F. ALLEN, ET AL	11A	360	24	3.96 Ac.									NO TAKE			
25WD	BETTY JEAN SCHAETZKE, ET AL	11	460	312	21.55 Ac.	1.138 Ac.	0.952 Ac.	0	0.952 Ac.	---	4.017 Ac.	15.443 Ac.	FED DE				
			549	874													
25WL		11	612	895	---		1.138 Ac.	1.138 Ac.	0				FED DE				
26WD	WILLIAM K. MILLER AND KRISTINE A. MILLER	11, 12	537	153	23.334 Ac.	1.638 Ac.	1.366 Ac.	0	1.366 Ac.	---	4.109 Ac.	16.221 Ac.	FED DE				
26WL		11, 12			---		1.638 Ac.	1.638 Ac.	0	---			FED DE				
27WL	HARLAN WEGMAN AND DONNA WEGMAN	11A	418	341	0.676 Ac.	0.165 Ac.	0.165 Ac.	0.165 Ac.	0	---	0.468 Ac.	0	FED DE	ADJUSTED DEED AREA = 0.633 Ac.±			
28WL	NW OHIO, AN OHIO GENERAL PARTNERSHIP	11A	634	4	0.528 Ac.	0.138 Ac.	0.138 Ac.	0.138 Ac.	0	---	0.390 Ac.	0	FED DE				
29	OHIO TURNPIKE COMMISSION	11A	638	101	0.87 Ac.								---	NO TAKE			
			648	224	2.57 Ac.												
			648	846	0.46 Ac.												
30	MASON ROWLEY	11A	579	679	31.55 Ac.								---	NO TAKE			
31WD	GERALD E. HENRY, ET AL	12	552	125	46.666 Ac.	3.274 Ac.	0.913 Ac.	0	0.913 Ac.	---	---	42.479 Ac.	FED DE				
31WL		12	653	217,711	---		1.699 Ac.	1.699 Ac.	0				FED DE				

/usr/dgry/9261r-ss2.dgn

DATE: 3-10-92

REV	DATE	DESCRIPTION

WOOD COUNTY
WOO-75-27.86
WOO 795-2.27
RIGHT OF WAY PLAN



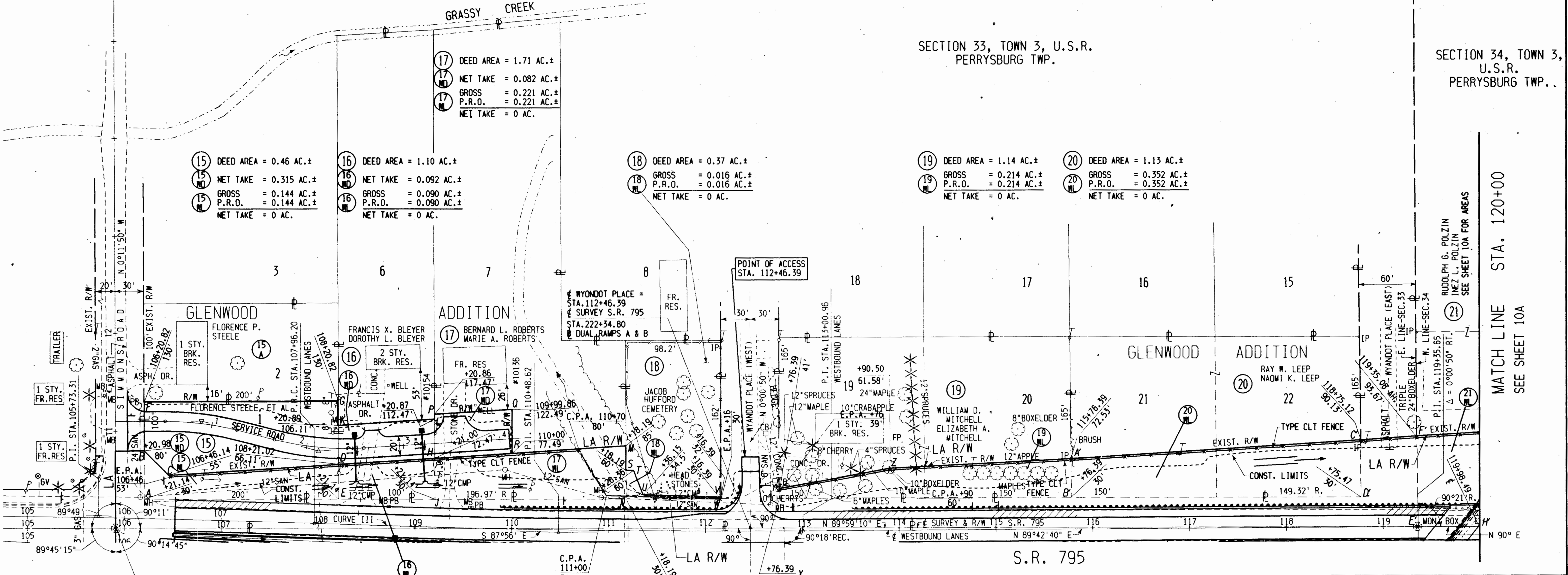
BEARINGS AND DISTANCES

PARCEL	LINE	BEARING	DISTANCE	PARCEL	LINE	BEARING	DISTANCE	
15WL	AB	N 0°11'50" W	50.00'	18WL	NS	N 0°00'50" W	30.00'	
	BC	S 45°11'48" E	35.47'		ST	N 89°59'10" E	8.17'	
	CD	N 86°20'59" E	175.24'		TU	S 21°00'50" E	27.31'	
	DE	S 0°11'50" E	36.11'		UV	S 88°13'50" E	80.28'	
	EA	S 89°59'10" W	200.00'		VV	S 0°00'50" E	2.00'	
15WD	BF	N 0°11'50" W	50.00'	19WL	XY	N 0°00'50" W	11.00'	
	FG	N 89°59'10" E	200.00'		YZ	N 79°45'45" E	115.95'	
	GD	S 0°11'50" E	63.89'		ZA	N 86°36'50" E	186.21'	
16WL	DH	N 86°20'59" E	100.18'	20WL	AC	N 86°36'50" E	299.25'	
	HJ	S 0°11'50" E	42.47'		CD	S 0°21' E	60.13'	
	JE	S 89°59'10" W	100.00'		DB	S 89°59'10" W	299.08'	
16WD	DK	N 0°11'50" W	40.00'	21WL	E'F'	N 0°21' W	93.67'	
	KL	N 86°20'59" E	100.18'		FG	N 86°37'13" E	145.57'	
	LH	S 0°11'50" E	40.00'		GH	S 38°41'40" W	131.01'	
17WL	HM	N 86°20'59" E	197.59'					
	MN	S 0°00'50" E	55.00'					
	NJ	S 89°59'10" W	197.05'					
	HP	N 0°11'50" W	45.00'					
	PQ	N 86°20'59" E	79.16'					
17WD	QR	S 0°11'50" E	45.00'					
	OR	S 0°11'50" E	45.00'					
	RH	S 86°20'59" W	79.16'					

SEE R/W
DWG. 10A

DATE	BY
8-99	
REVISION	DATE
1	11-99
2	

PLAN NO.



MON. BOX
STA. 105+91.24 ± SURVEY & R/W S.R. 795
= STA. 10+00 ± SURVEY SIMMONS ROAD

SEE SHEETS 9 & 10

REV	DATE	DESCRIPTION