

O.D.O.T. DISTRICT 2 SURVEY OFFICE (USE ONLY)

PERSONNEL

REFERENCE NO. A

SHEET 1 OF 30

NOTES O'DONNELL DATE 9/13/19

ROUTE SR 105

H.C. ----- WEATHER -----

COUNTY WOOD

R.C. ----- TEMP. -----

TOWNSHIP CENTER

DWG BY BALBAUGH PID 101007

SECTION 20

T 5 N R 11 E

TYPE MONUMENT CMON

ON SURFACE - BELOW -

OFFSET \odot PAVEMENT - LT : RT

- TO - EDGE PAVEMENT

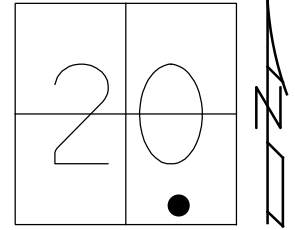
STATION: 20+38.08

HORZ.DATUM: NAD83(2011)

GEOID: 2012A

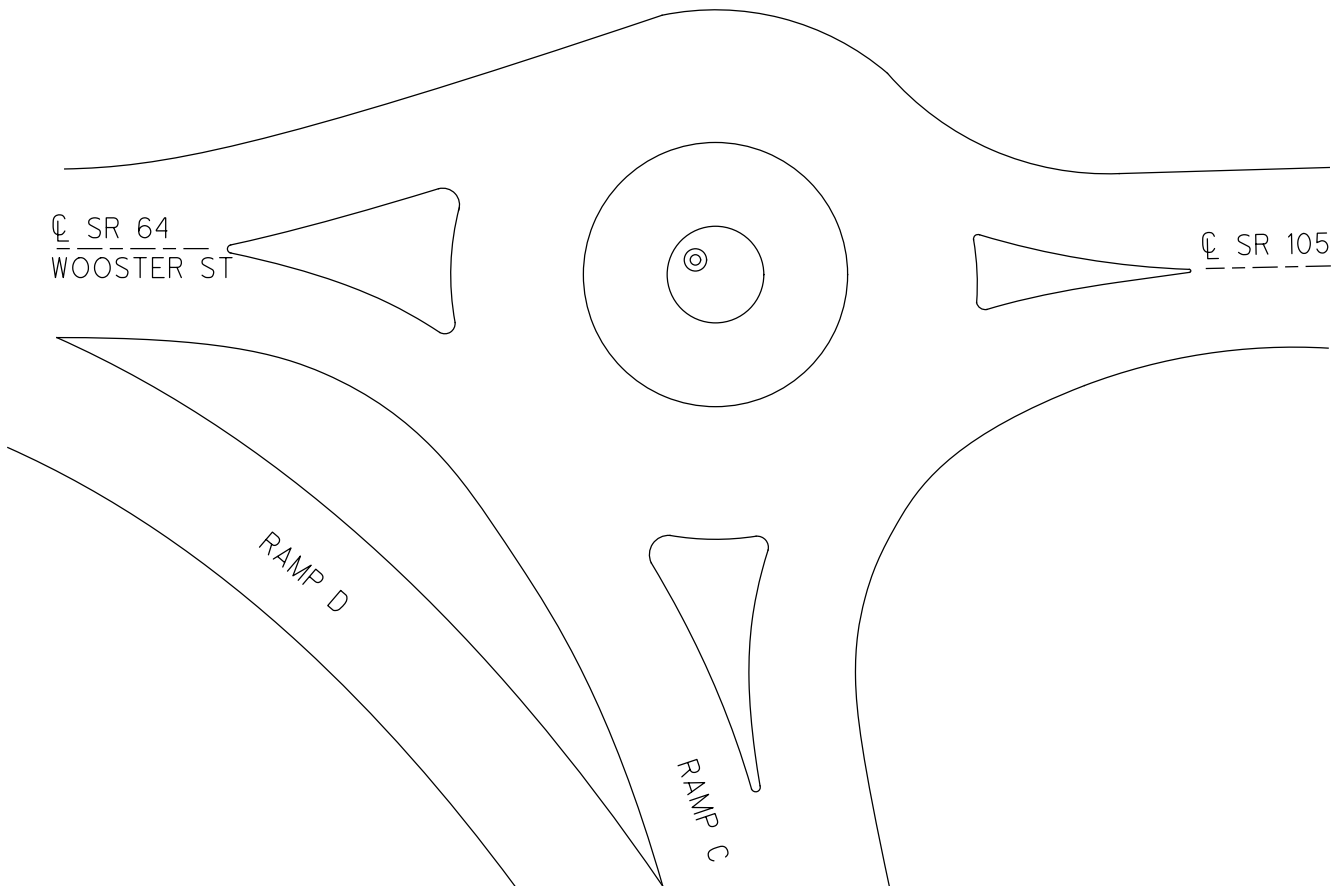
GRID: NORTHING: 624134.539

EASTING: 1662801.316



RECORD:
FD CMON
REFA1
9/13/19, JFO

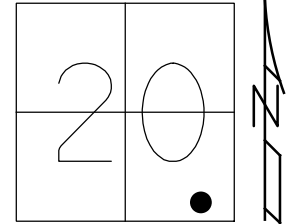
NOTE: SR 64 REF 0



O.D.O.T. DISTRICT 2 SURVEY OFFICE (USE ONLY)

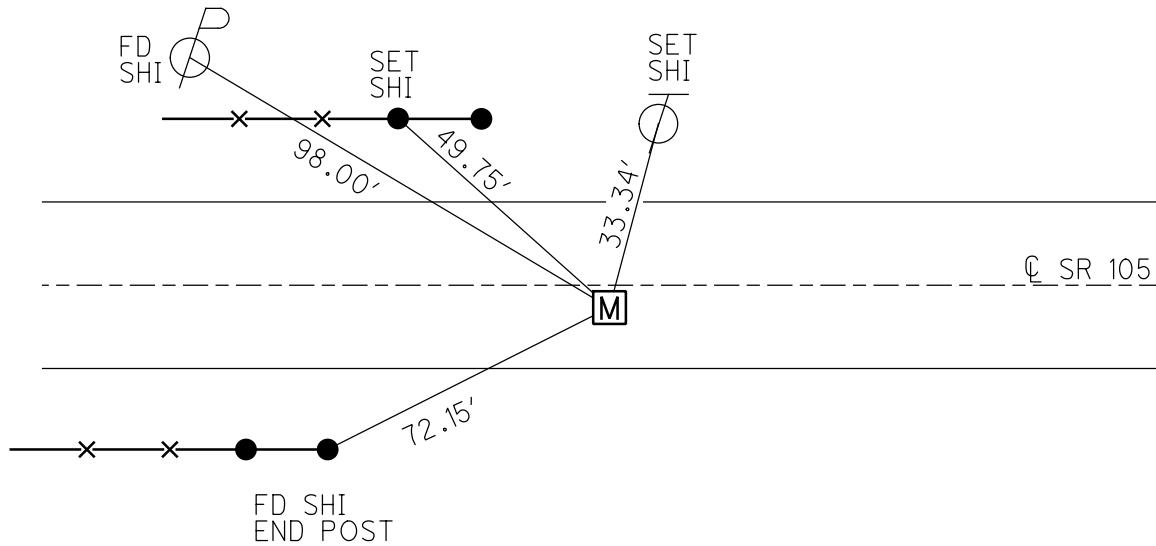
PERSONNEL _____ REFERENCE NO. B SHEET 2 OF 30
 NOTES MOSER DATE 4/6/02 ROUTE SR 105
 H.C. HOMAN WEATHER PT CLOUDY COUNTY WOOD
 R.C. ROUSOS TEMP. 40° TOWNSHIP CENTER
CANTERBURY SECTION 20
 DWG BY NIESE PID 101007 T 5 N R 11 E

TYPE MONUMENT MONBOX
 ON SURFACE - ~~BELOW~~ ON
 OFFSET C PAVEMENT 1.5' ~~LT~~ : RT
10.0' TO RT EDGE PAVEMENT
 STATION: 25+93.18



HORIZ.DATUM: NAD83(2011) GEOID: 2012A
 GRID: NORTHING: 624123.469 EASTING: 1663356.256

RECORD:
 FD MONBOX
 W/1" IPIN
 REFB1
 8/13/19, JFO

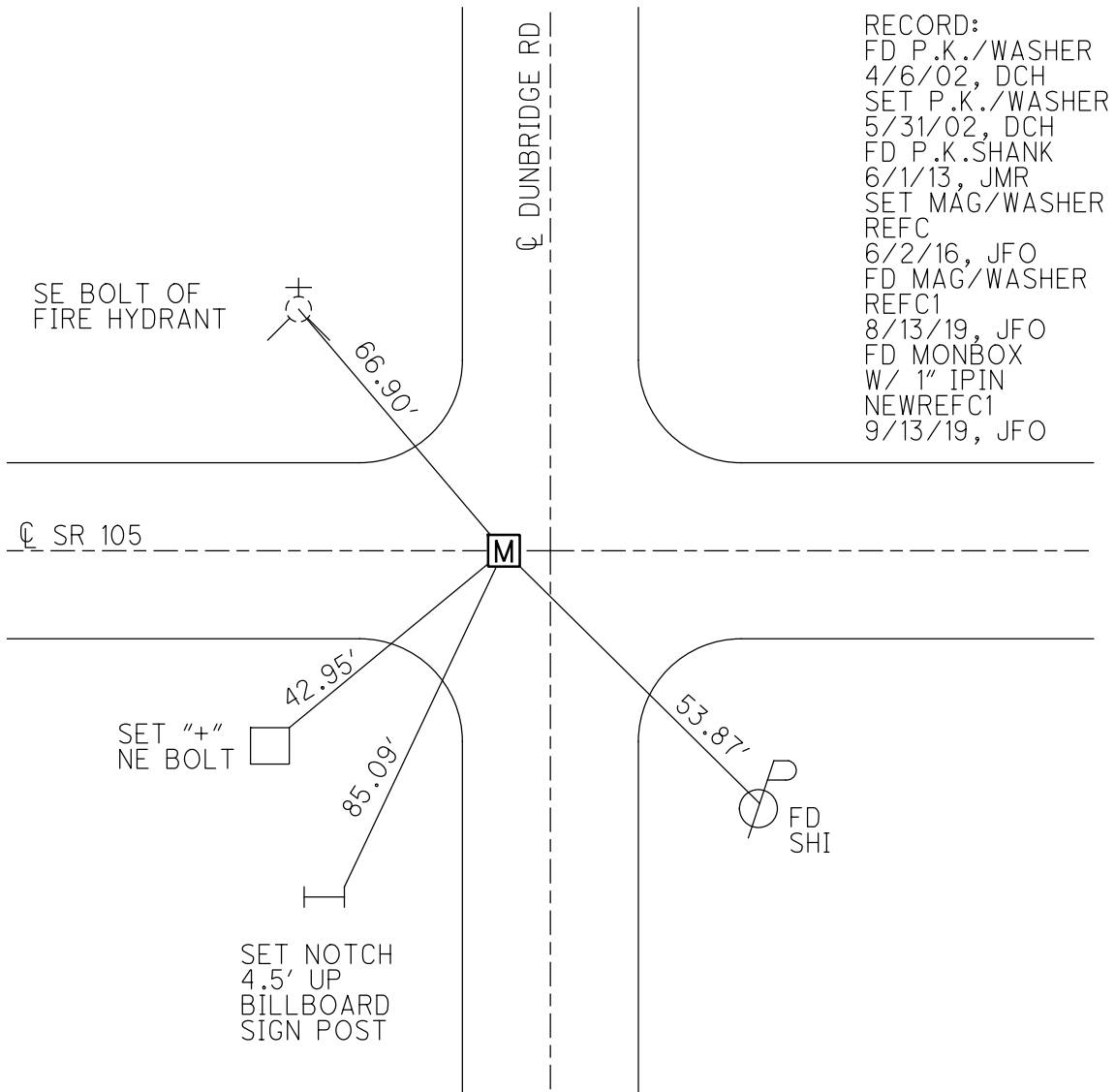
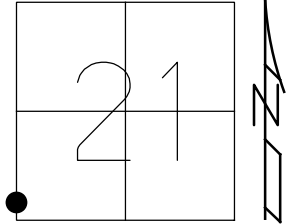


O.D.O.T. DISTRICT 2 SURVEY OFFICE (USE ONLY)

PERSONNEL _____ REFERENCE NO. C SHEET 3 OF 30
 NOTES MOSE DATE 4/6/02 ROUTE SR 105
 H.C. HOMAN WEATHER PT CLOUDY COUNTY WOOD
 R.C. ROUSOS TEMP. 40° TOWNSHIP CENTER
 CANTERBURY SECTION 21
 DWG BY NIESE PID 101007 T 5 N R 11 E

TYPE MONUMENT P.K./WASHER
 ON SURFACE - ~~BELOW~~ ON
 OFFSET 0 PAVEMENT ON LT : RT
- TO - EDGE PAVEMENT
 STATION: 30+20.52

HORZ.DATUM: NAD83(2011) GEOID: 2012A
 GRID: NORTHING: 624114.607 EASTING: 1663783.458

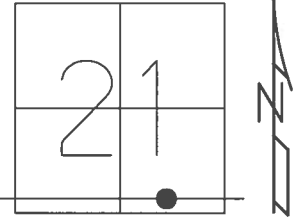


O.D.O.T. DISTRICT 2 SURVEY OFFICE (USE ONLY)

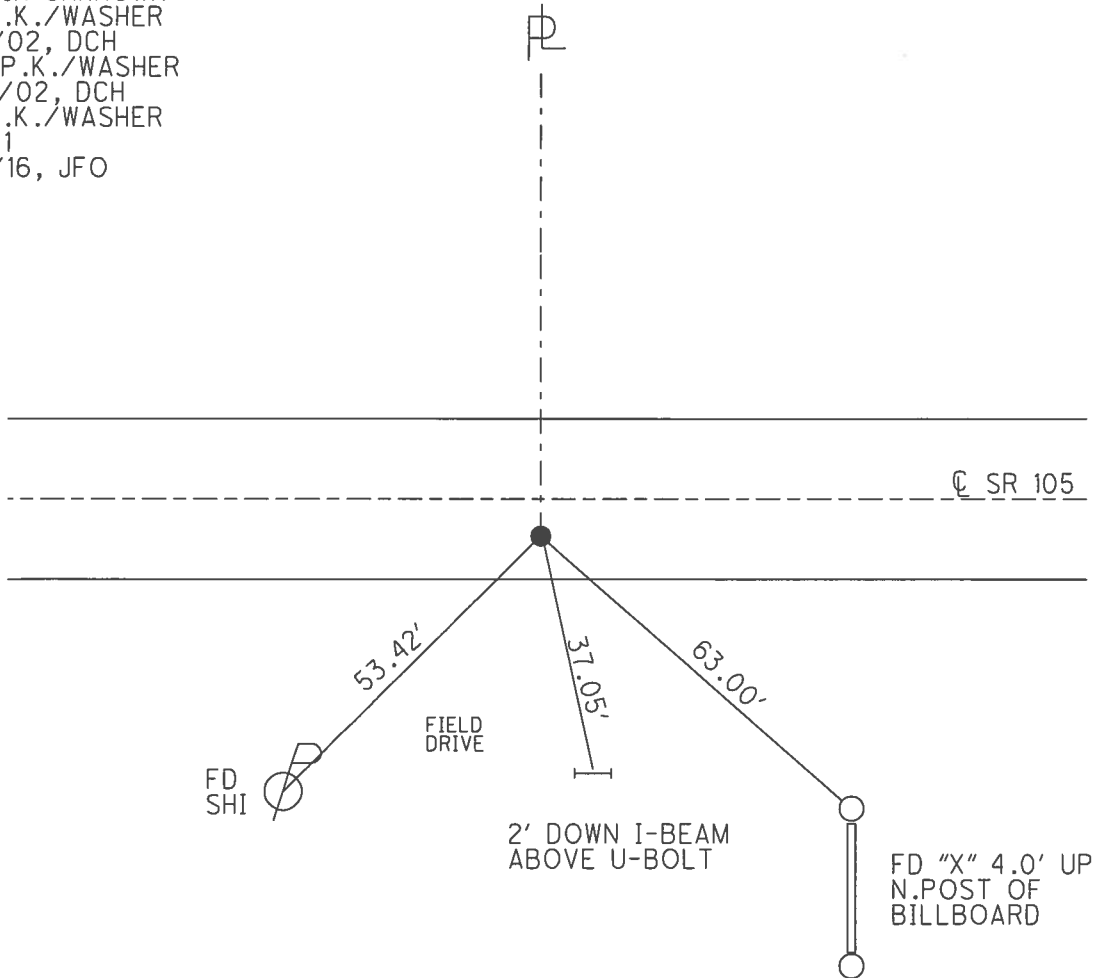
PERSONNEL _____ REFERENCE NO. C 1 SHEET 3 OF 28

NOTES RHOADES DATE 9/9/16 ROUTE SR 105
 H.C. O'DONNELL WEATHER FAIR COUNTY WOOD
 R.C. RHOADES TEMP. 76° TOWNSHIP CENTER
 SECTION 21
T 5 N R 11 E

TYPE MONUMENT P.K./WASHER
 ON SURFACE - ~~BELOW~~ ON
~~LEFT~~ - CL PAV'T - RIGHT 4.6'
7' TO RT EDGE PAVEMENT
 S.L.M. 49+11
 GRID: NORTHING: 624058.634 EASTING: 1666391.349



RECORD:
 ORIGIN UNKNOWN
 FD P.K./WASHER
 4/6/02, DCH
 SET P.K./WASHER
 5/31/02, DCH
 FD P.K./WASHER
 REFC1
 6/2/16, JFO



O.D.O.T. DISTRICT 2 SURVEY OFFICE (USE ONLY)

PERSONNEL _____ REFERENCE NO. D SHEET 4 OF 28
 NOTES RHOADES DATE 9/9/16 ROUTE SR 105
 H.C. O'DONNELL WEATHER FAIR COUNTY WOOD
 R.C. RHOADES TEMP. 76° TOWNSHIP CENTER
 SECTION 21
T 5 N R 11 E

TYPE MONUMENT P.K./WASHER

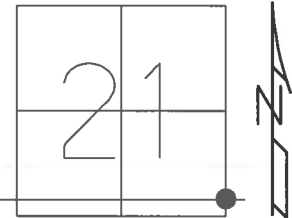
ON SURFACE - ~~BELOW~~ ON _____

~~LEFT~~ - ☉ PAV'T - RIGHT 8.6', 11' W OF ☉ N

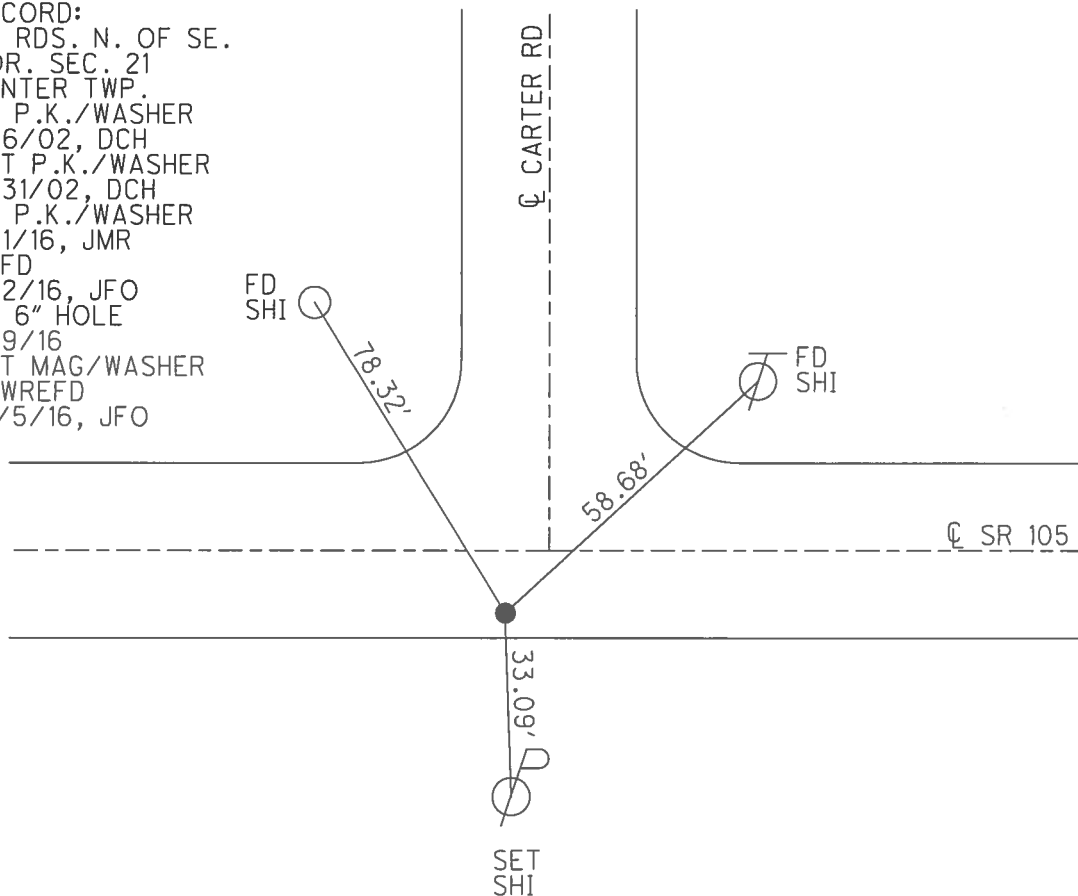
- TO - EDGE PAVEMENT

S.L.M. 76+02

GRID: NORTHING: 624000.295 EASTING: 1669079.759



RECORD:
 80 RDS. N. OF SE.
 COR. SEC. 21
 CENTER TWP.
 FD P.K./WASHER
 4/6/02, DCH
 SET P.K./WASHER
 5/31/02, DCH
 FD P.K./WASHER
 6/1/16, JMR
 REFD
 6/2/16, JFO
 FD 6" HOLE
 9/9/16
 SET MAG/WASHER
 NEWREFD
 10/5/16, JFO



O.D.O.T. DISTRICT 2 SURVEY OFFICE (USE ONLY)

PERSONNEL _____ REFERENCE NO. E SHEET 5 OF 28
 NOTES RHOADES DATE 9/9/16 ROUTE SR 105
 H.C. O'DONNELL WEATHER FAIR COUNTY WOOD
 R.C. RHOADES TEMP. 76° TOWNSHIP CENTER
 SECTION 22
T 5 N R 11 E

TYPE MONUMENT MAG/WASHER

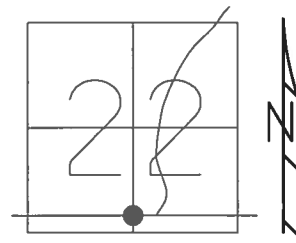
ON SURFACE - ~~BELOW~~ ON _____

~~LEFT~~ - CL PAV'T - RIGHT 13.7', 3.5' E OF CL S

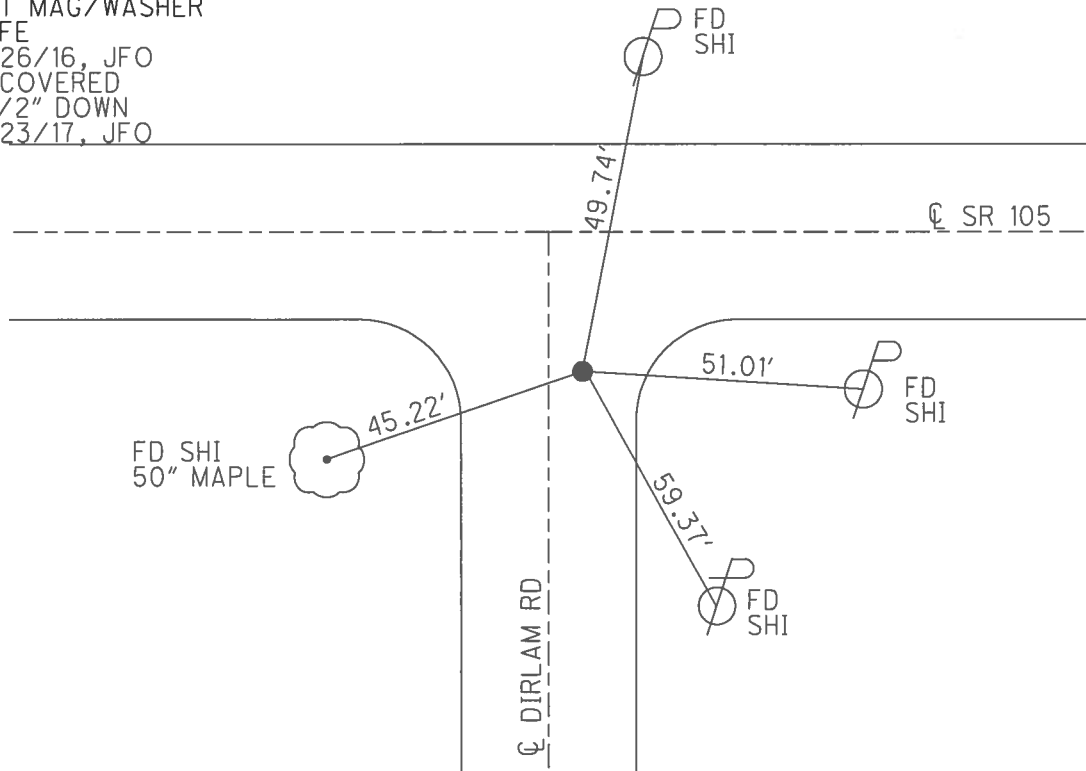
2.5' TO RT EDGE PAVEMENT

S.L.M. 102+77

GRID: NORTHING: 623916.313 EASTING: 1671754.306



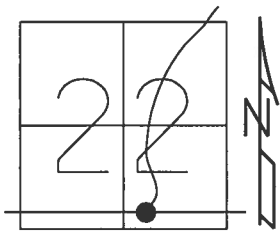
RECORD:
 80 RDS. N. OF S.
 POST SEC. 22
 CENTER TWP.
 FD P.K./WASHER
 4/6/02, DCH
 FD P.K./WASHER
 4/6/02, DCH
 SET P.K./WASHER
 5/31/02, DCH
 FD P.K.SHANK
 6/16/16, JMR
 SET MAG/WASHER
 REFE
 6/26/16, JFO
 UNCOVERED
 1 1/2" DOWN
 5/23/17, JFO



O.D.O.T. DISTRICT 2 SURVEY OFFICE (USE ONLY)

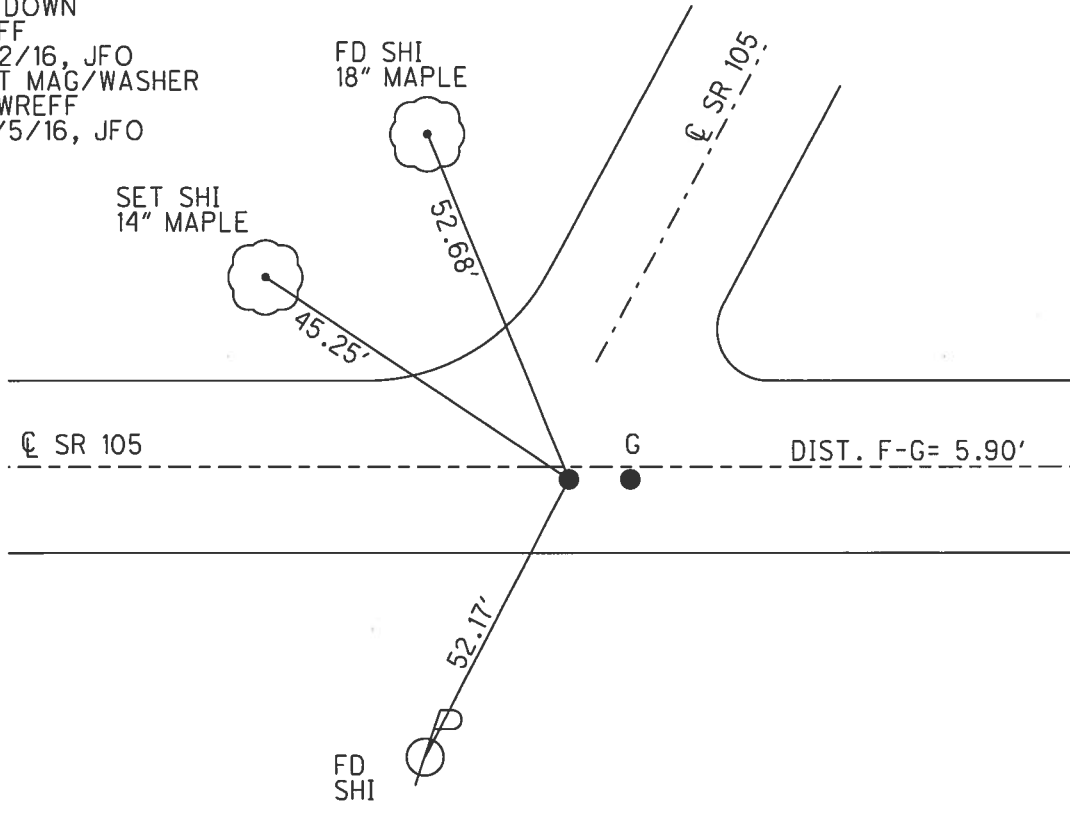
PERSONNEL _____ REFERENCE NO. F SHEET 6 OF 28
 NOTES O'DONNELL DATE 6/2/16 ROUTE SR 105
 H.C. O'DONNELL WEATHER CLOUDY COUNTY WOOD
 R.C. KEFFER TEMP. 73° TOWNSHIP CENTER
 SECTION 22
 T 5 N R 11 E

TYPE MONUMENT R.R.SPIKE
~~ON SURFACE~~ - BELOW 2"
~~LEFT~~ - ℄ PAV'T - RIGHT 0.5'
11.2' TO RT EDGE PAVEMENT
 S.L.M. 107+49



GRID: NORTHING: 623917.784 EASTING: 1672227.236

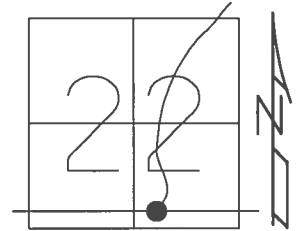
RECORD:
 FD P.K./WASHER
 4/6/02, DCH
 SET P.K./WASHER
 5-31-02, DCH
 FD R.R.SPIKE
 6" DOWN
 REFF
 6/2/16, JFO
 SET MAG/WASHER
 NEWREFF
 10/5/16, JFO



O.D.O.T. DISTRICT 2 SURVEY OFFICE (USE ONLY)

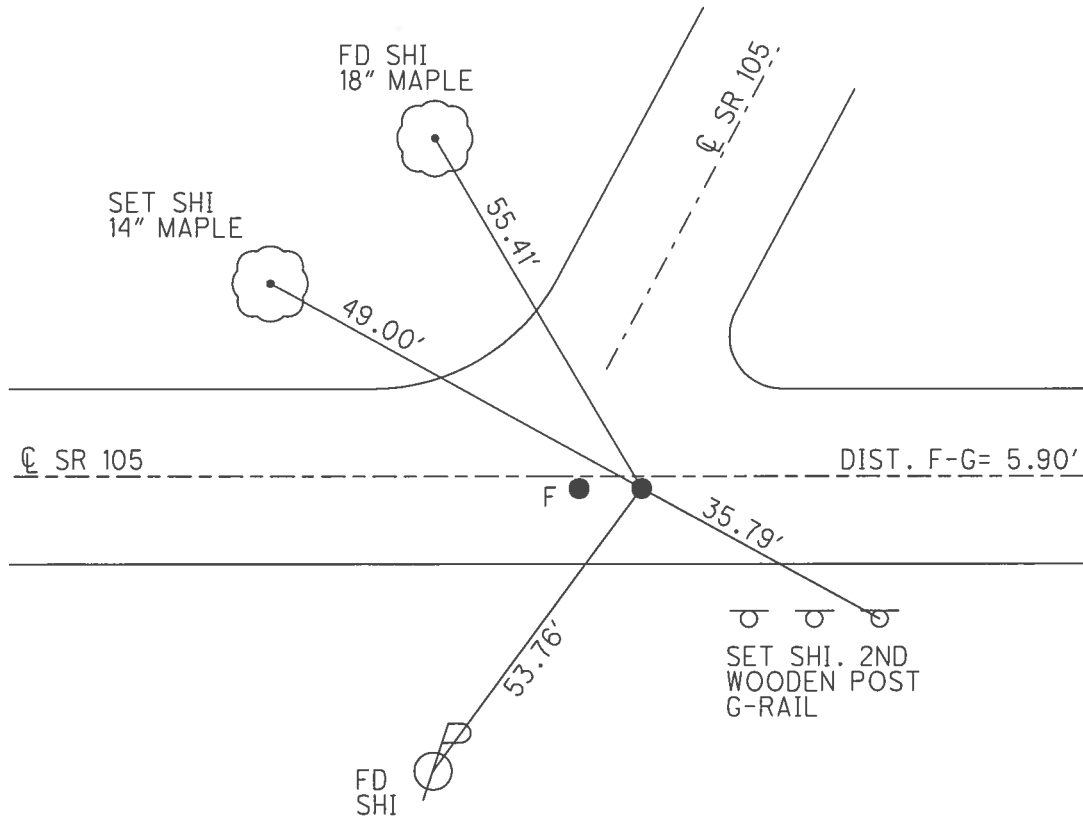
PERSONNEL _____ REFERENCE NO. G SHEET 7 OF 28
 NOTES MOSE DATE 4/6/02 ROUTE SR 105
 H.C. HOMAN WEATHER PT CLOUDY COUNTY WOOD
 R.C. ROUSOS TEMP. 40 TOWNSHIP CENTER
CANTERBURY SECTION 22
 T 5 N R 11 E

TYPE MONUMENT P.K./WASHER
 ON SURFACE - ~~BELOW~~ ON _____
~~LEFT~~ - CL PAV'T - RIGHT 0.5'
11.2' TO RT EDGE PAVEMENT
 S.L.M. 107+49



GRID: NORTHING: _____ EASTING: _____

RECORD:
 SET P.K./WASHER
 5-31-02, DCH
 D.N.F.
 6/2/16, JFO

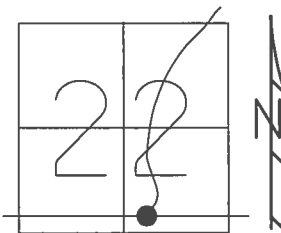


O.D.O.T. DISTRICT 2 SURVEY OFFICE (USE ONLY)

PERSONNEL _____ REFERENCE NO. 1 SHEET 8 OF 28

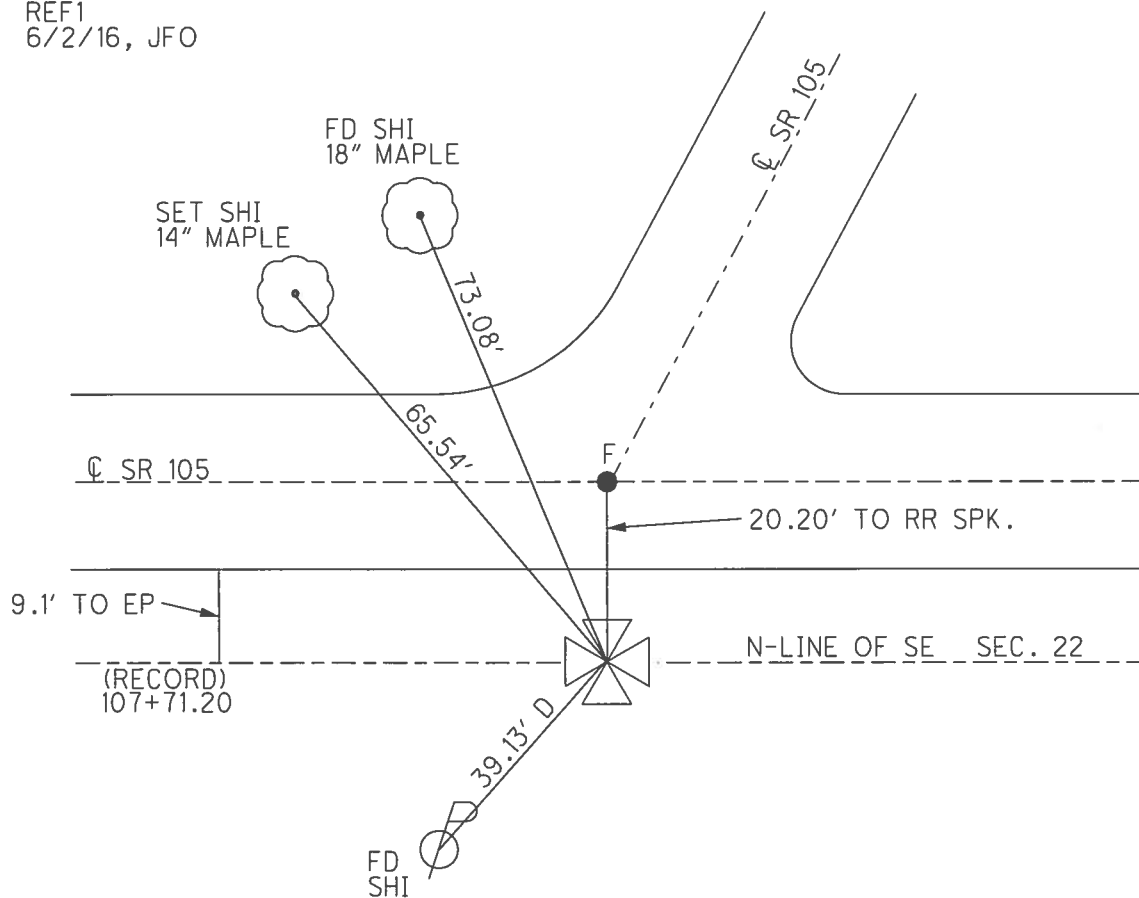
NOTES	<u>MOSER</u>	DATE	<u>4/6/02</u>	ROUTE	<u>SR 105</u>
H.C.	<u>HOMAN</u>	WEATHER	<u>PT CLOUDY</u>	COUNTY	<u>WOOD</u>
R.C.	<u>ROUSOS</u>	TEMP.	<u>40°</u>	TOWNSHIP	<u>CENTER</u>
	<u>CANTERBURY</u>			SECTION	<u>22</u>
				T	<u>5</u> N R <u>11</u> E

TYPE MONUMENT 1" IPIPE
~~ON SURFACE~~ - BELOW 8"
~~LEFT~~ - CL PAV'T - RIGHT 20.7'
9.1' TO RT EDGE PAVEMENT
 S.L.M. 107+44



GRID: NORTHING: 623898.247 EASTING: 1672232.362

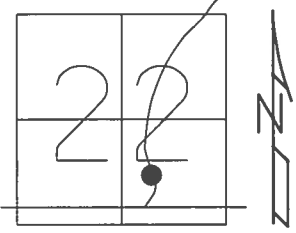
RECORD: 1972
 SET 1" IPIPE
 AS PER PLAN
 STA: 107+71.20
 FD 1" IPIPE
 6" DOWN
 REF1
 6/2/16, JFO



O.D.O.T. DISTRICT 2 SURVEY OFFICE (USE ONLY)

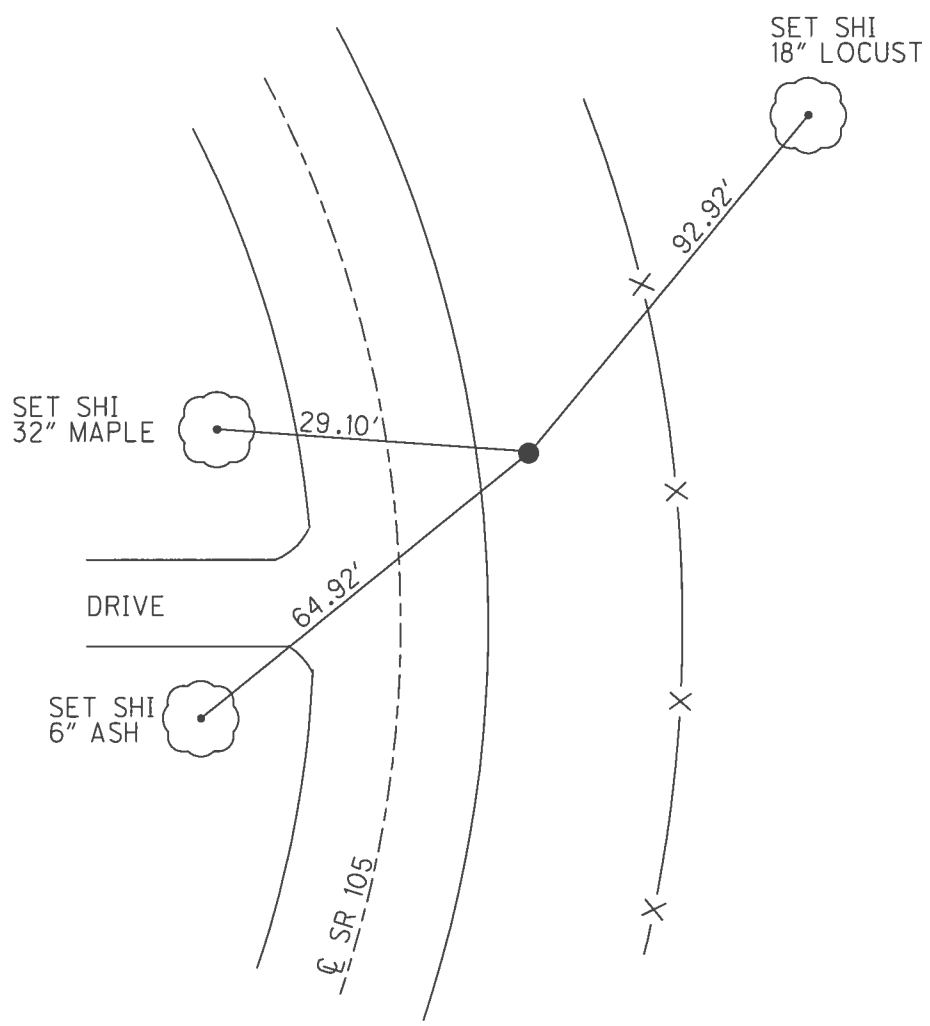
PERSONNEL _____ REFERENCE NO. 2 SHEET 9 OF 28
 NOTES MOSER DATE 4/13/02 ROUTE SR 105
 H.C. BARNHISEL WEATHER CLOUDY COUNTY WOOD
 R.C. HUSS TEMP. 60° TOWNSHIP CENTER
 SECTION 22
 T 5 N R 11 E

TYPE MONUMENT IPIN
~~ON SURFACE~~ - BELOW 6"
~~LEFT~~ - CL PAV'T - RIGHT 13.1'
3.2' TO RT EDGE PAVEMENT
 S.L.M. 109+19



GRID: NORTHING: 624079.692 EASTING: 1672299.317

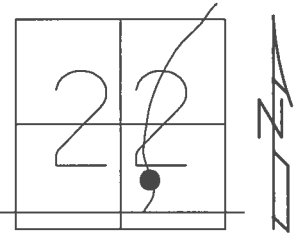
RECORD: P.I.
 STA. 109+64.46
 $\Delta = 15^\circ 44' \text{ LT}$
 FD 1/2" IPIN
8" DOWN
 REF2
 6/2/16, JFO



O.D.O.T. DISTRICT 2 SURVEY OFFICE (USE ONLY)

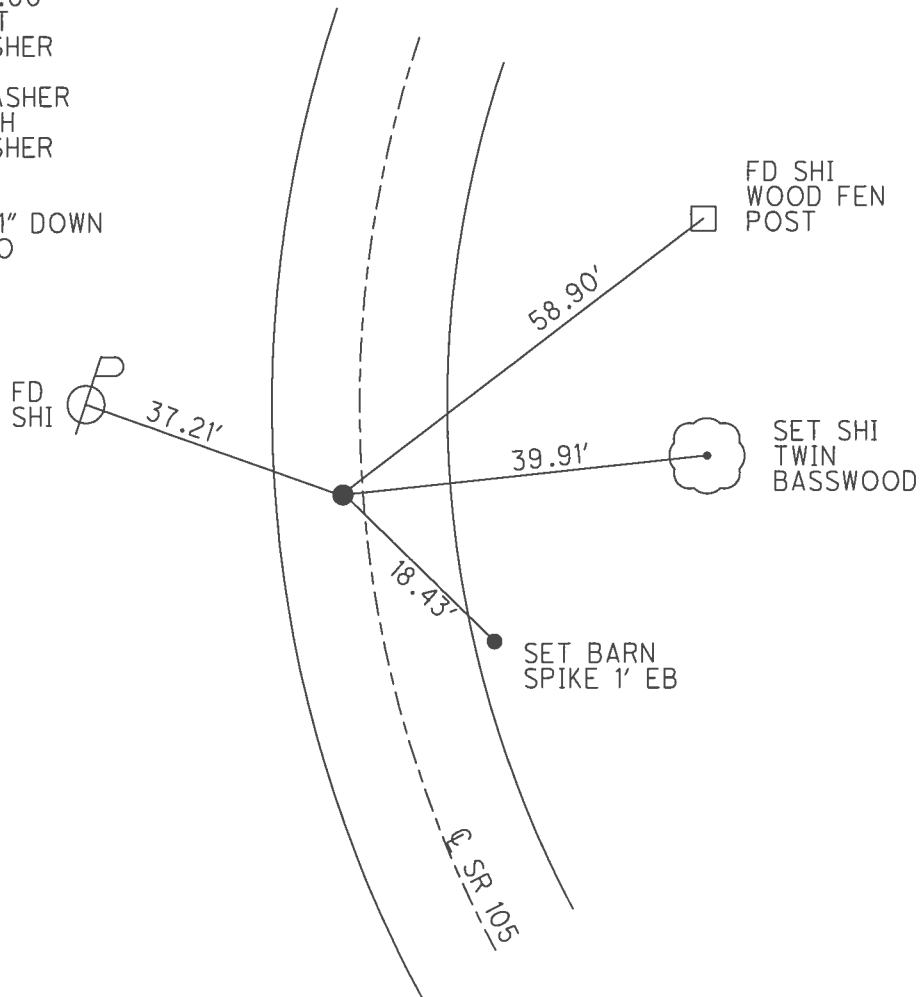
PERSONNEL _____ REFERENCE NO. 3 SHEET 10 OF 28
 NOTES RHOADES DATE 9/9/16 ROUTE WOOD
 H.C. O'DONNELL WEATHER CLOUDY COUNTY WOOD
 R.C. RHOADES TEMP. 82° TOWNSHIP CENTER
 SECTION 22
 T 5 N R 11 E

TYPE MONUMENT P.K./WASHER
 ON SURFACE - ~~BELOW~~ ON _____
 LEFT - C-PAV'T - ~~RIGHT~~ 3.2'
6.4' TOLT EDGE PAVEMENT
 S.L.M. 114+55



GRID: NORTHING: 624613.823 EASTING: 1672340.0574

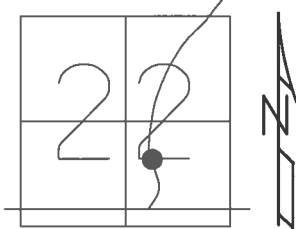
RECORD: P.I.
 STA. 115+00.00
 $\Delta = 11^\circ 58' \text{ RT}$
 FD P.K./WASHER
 4/13/02, MB
 SET P.K./WASHER
 5/31/02, DCH
 FD P.K./WASHER
 REF3
 6/2/16, JFO
 UNCOVERED 1" DOWN
 5/23/17, JFO



O.D.O.T. DISTRICT 2 SURVEY OFFICE (USE ONLY)

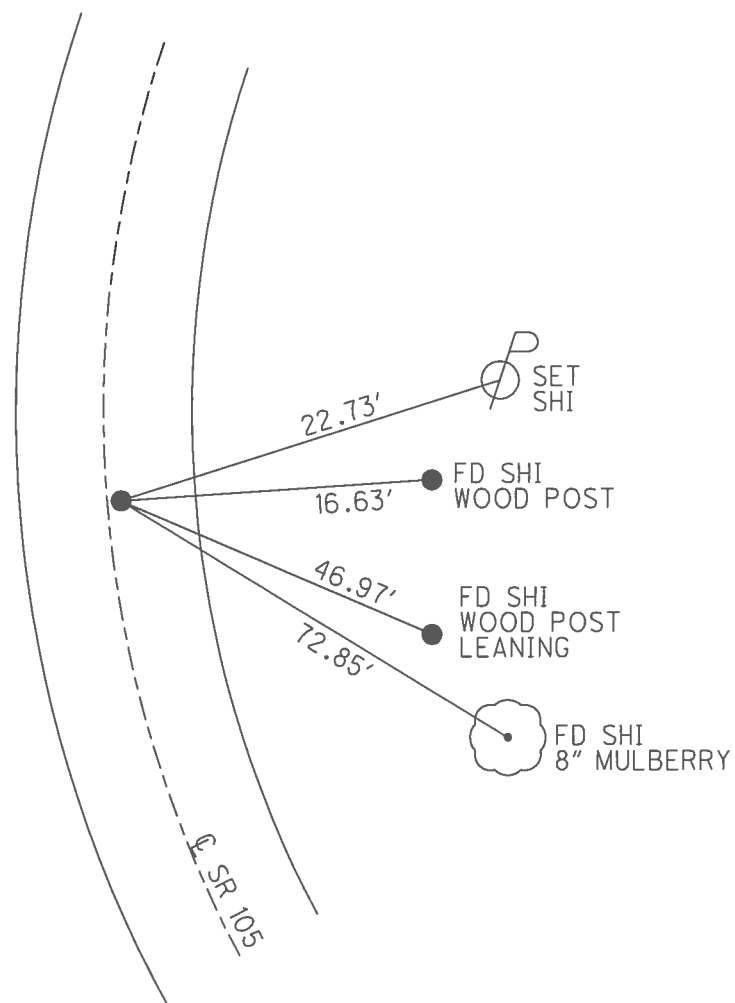
PERSONNEL _____ REFERENCE NO. 4 SHEET 11 OF 28
 NOTES RHOADES DATE 9/9/16 ROUTE SR 105
 H.C. O'DONNELL WEATHER CLOUDY COUNTY WOOD
 R.C. RHOADES TEMP. 82° TOWNSHIP CENTER
 SECTION 22
T 5 N R 11 E

TYPE MONUMENT P.K./WASHER
 ON SURFACE - ~~BELOW~~ ON
~~LEFT~~ - CL PAV'T - RIGHT 0.4'
9.5' TO RT EDGE PAVEMENT
 S.L.M. 116+27



GRID: NORTHING: 624778.638 EASTING: 1672388.494

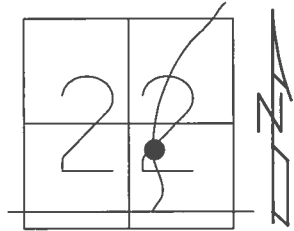
RECORD: P.I.
 STA. 116+71.85
 $\Delta = 2^\circ 31' 40''$ RT
 FD P.K./WASHER
 4/13/02, MB
 SET P.K./WASHER
 5/31/02, DCH
 FD P.K./WASHER
 REF 4/16/2/16, JFO
 UNCOVERED 1 1/2" DOWN
 5/23/17, JFO



O.D.O.T. DISTRICT 2 SURVEY OFFICE (USE ONLY)

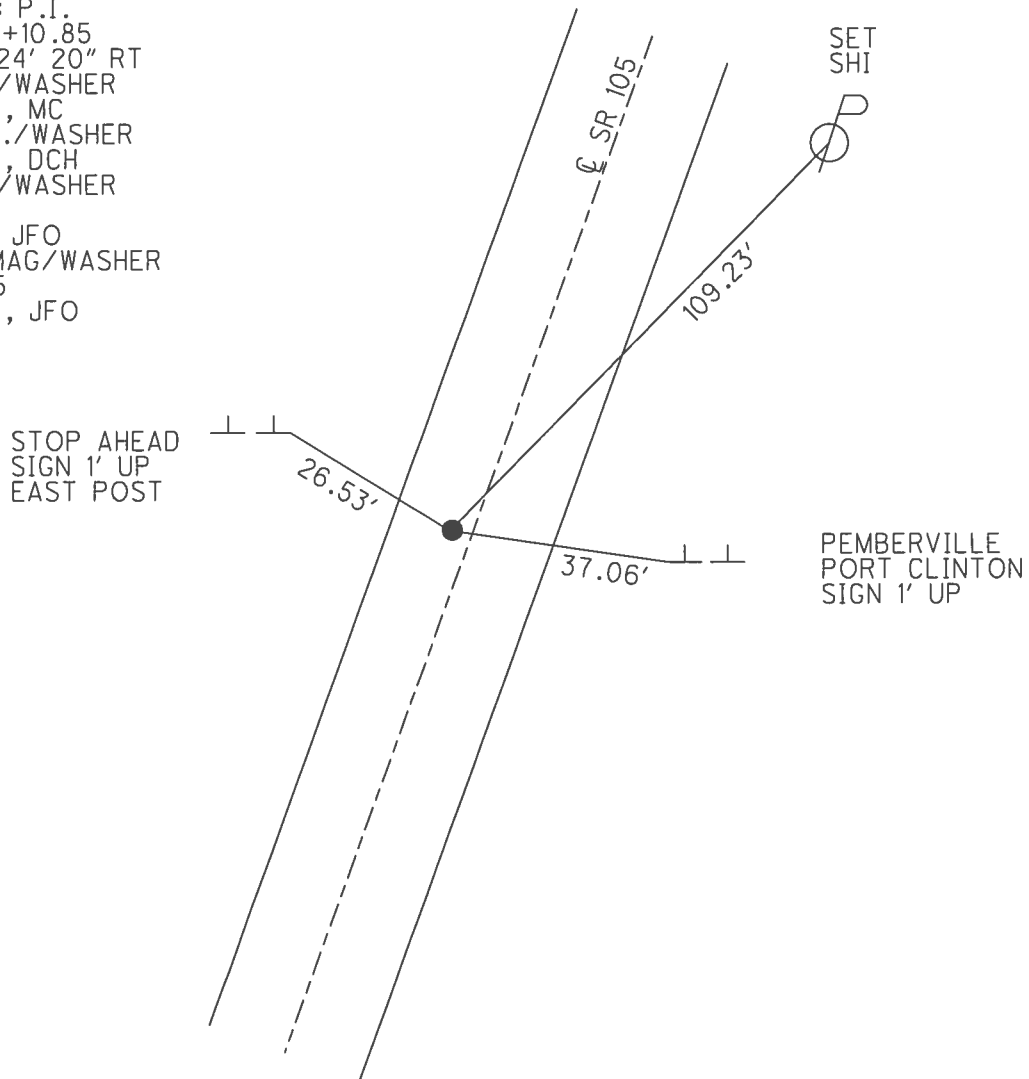
PERSONNEL _____ REFERENCE NO. 5 SHEET 12 OF 28
 NOTES RHOADES DATE 9/9/16 ROUTE SR 105
 H.C. O'DONNELL WEATHER SUNNY COUNTY WOOD
 R.C. RHOADES TEMP. 82° TOWNSHIP CENTER
 SECTION 22
T 5 N R 11 E

TYPE MONUMENT P.K./WASHER
 ON SURFACE - ~~BELOW~~ ON _____
 LEFT - ℄ PAV'T - ~~RIGHT~~ 2.7'
7' TO LT EDGE PAVEMENT
 S.L.M. 117+65



GRID: NORTHING: 624910.033 EASTING: 1672433.494

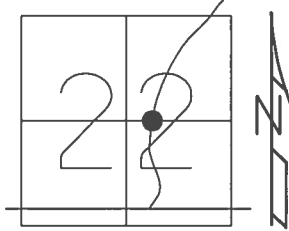
RECORD: P.I.
 STA. 118+10.85
 $\Delta = 5^\circ 24' 20''$ RT
 FD P.K./WASHER
 4/15/02, MC
 SET P.K./WASHER
 6/12/02, DCH
 FD P.K./WASHER
 REF5
 6/2/16, JFO
 SET 1" MAG/WASHER
 NEWREF5
 6/20/17, JFO



O.D.O.T. DISTRICT 2 SURVEY OFFICE (USE ONLY)

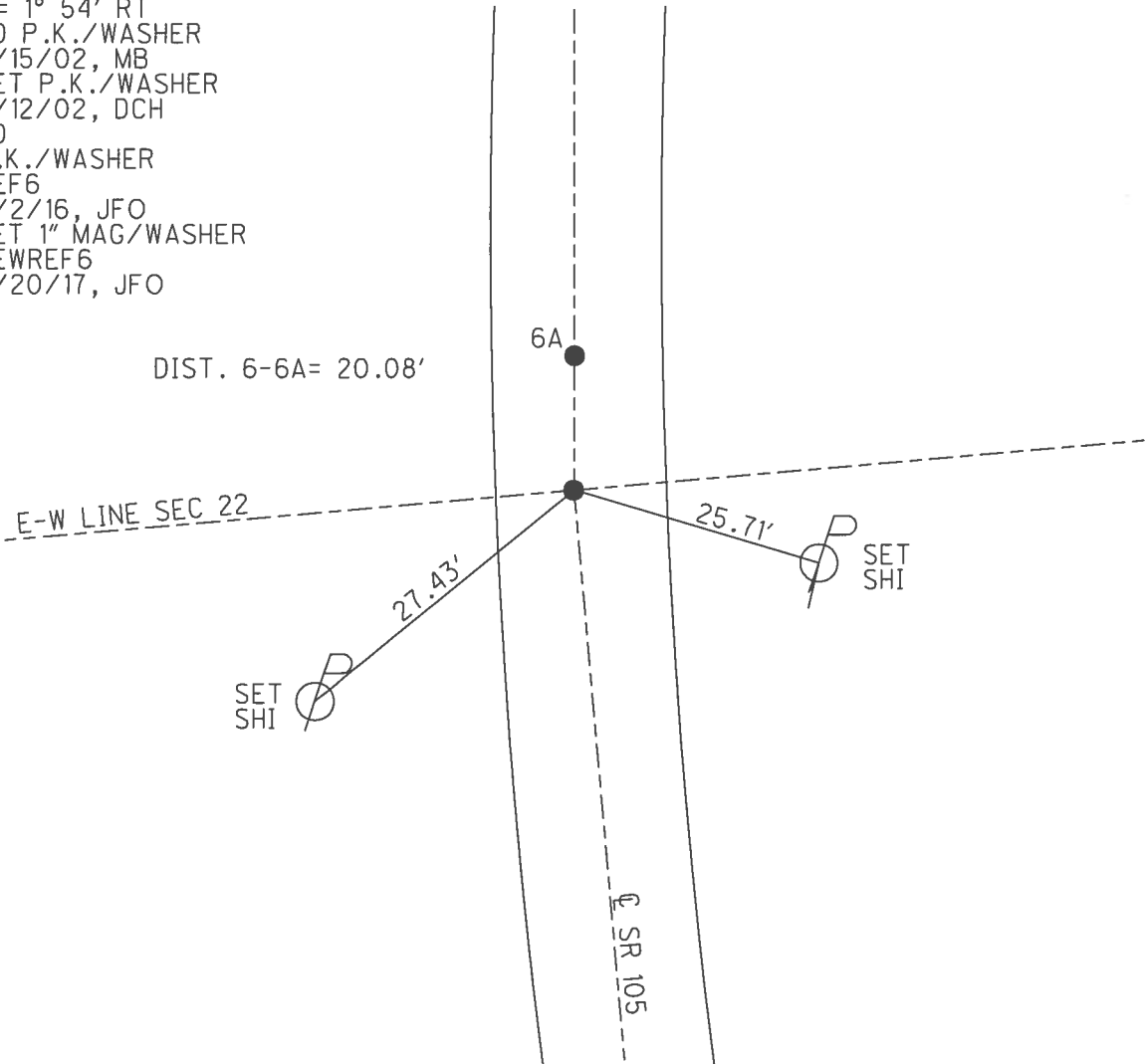
PERSONNEL _____ REFERENCE NO. 6 SHEET 13 OF 28
 NOTES RHOADES DATE 9/9/16 ROUTE SR 105
 H.C. O'DONNELL WEATHER CLOUDY COUNTY WOOD
 R.C. RHOADES TEMP. 82° TOWNSHIP CENTER
 SECTION 22
T 5 N R 11 E

TYPE MONUMENT P.K./WASHER
 ON SURFACE - ~~BELOW~~ ON
~~LEFT~~ - CL PAV'T - RIGHT 0.6'
9.5' TO RT EDGE PAVEMENT
 S.L.M. 120+91



GRID: NORTHING: 625206.738 EASTING: 1672567.627

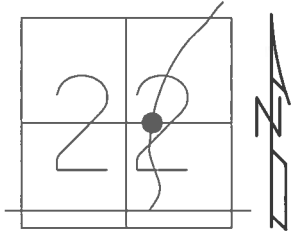
RECORD: P.I.
 STA. 121+36.38
 $\Delta = 1^\circ 54' RT$
 FD P.K./WASHER
 4/15/02, MB
 SET P.K./WASHER
 6/12/02, DCH
 FD
 P.K./WASHER
 REF6
 6/2/16, JFO
 SET 1" MAG/WASHER
 NEWREF6
 6/20/17, JFO



O.D.O.T. DISTRICT 2 SURVEY OFFICE (USE ONLY)

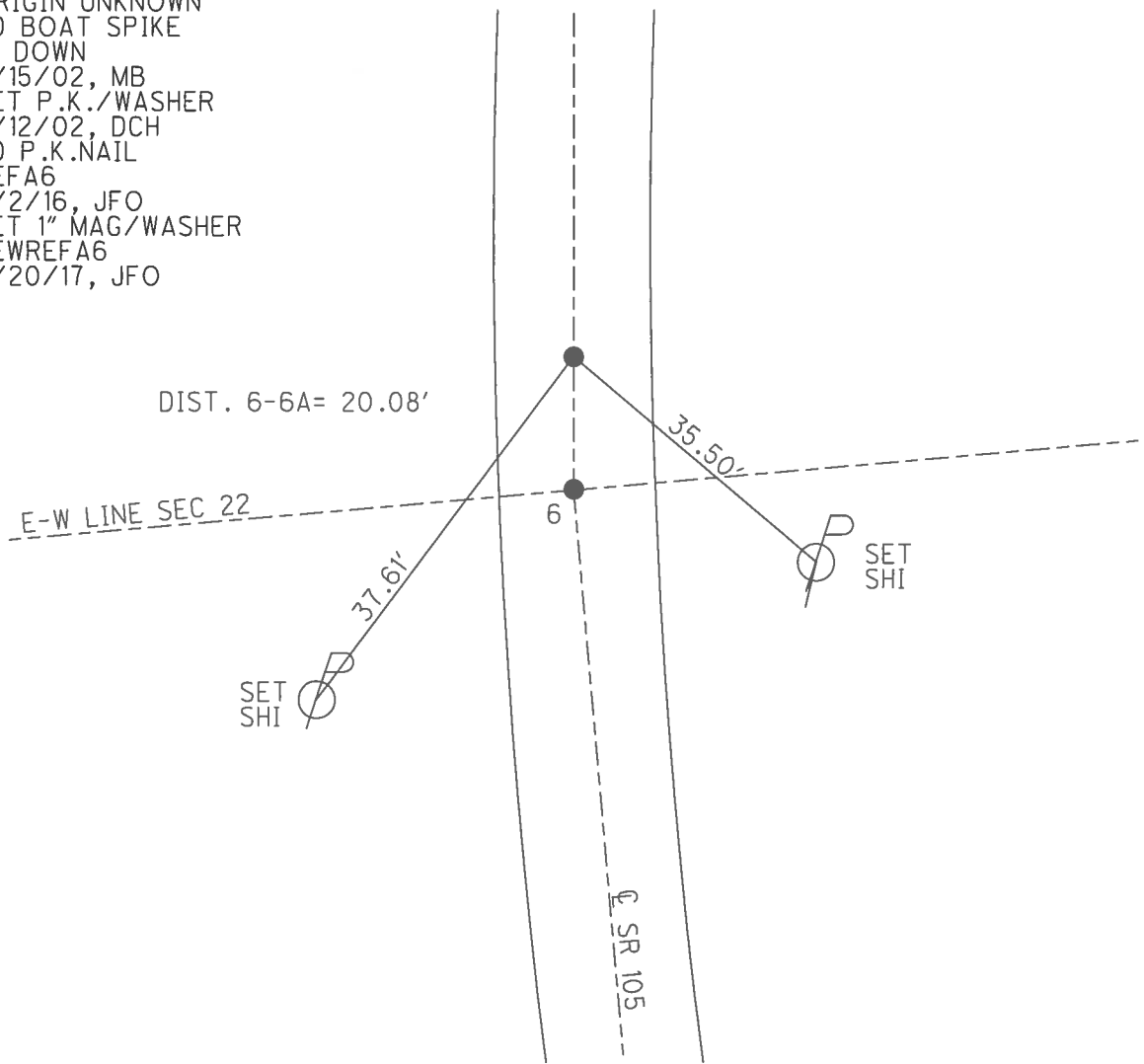
PERSONNEL	REFERENCE NO.	6 A	SHEET	14	OF	28
NOTES	RHOADES	DATE	9/9/16	ROUTE	SR 105	
H.C.	O'DONNELL	WEATHER	CLOUDY	COUNTY	WOOD	
R.C.	RHOADES	TEMP.	82°	TOWNSHIP	CENTER	
				SECTION	22	
				T 5 N	R 11 E	

TYPE MONUMENT P.K./WASHER
~~ON SURFACE~~ - BELOW ON
~~LEFT~~ - Q PAV'T - RIGHT 0.7'
9.5' TO RT EDGE PAVEMENT
 S.L.M. 121+11



GRID: NORTHING: 625224.776 EASTING: 1672576.407

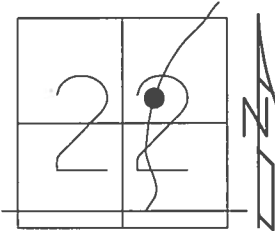
RECORD:
 ORIGIN UNKNOWN
 FD BOAT SPIKE
 2" DOWN
 4/15/02, MB
 SET P.K./WASHER
 6/12/02, DCH
 FD P.K.NAIL
 REFA6
 6/2/16, JFO
 SET 1" MAG/WASHER
 NEWREFA6
 6/20/17, JFO



O.D.O.T. DISTRICT 2 SURVEY OFFICE (USE ONLY)

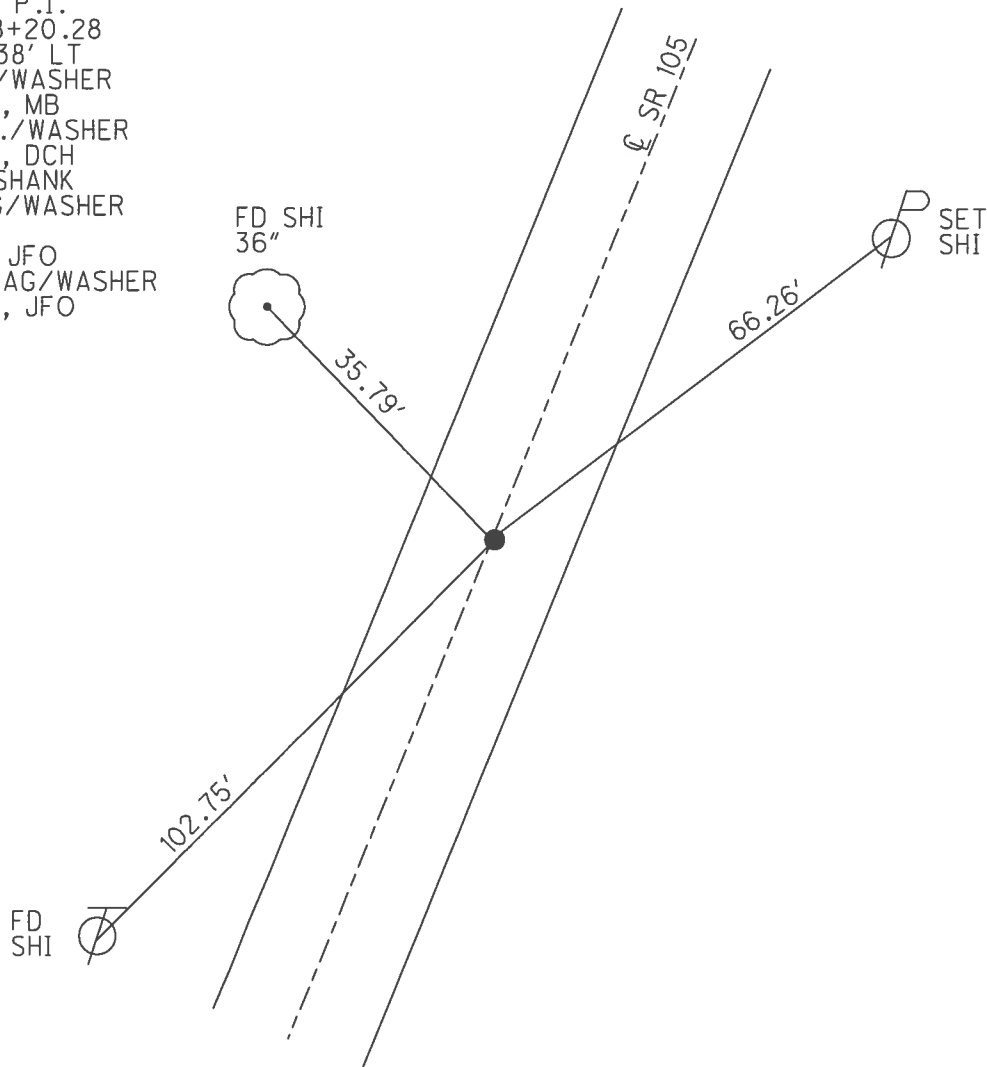
PERSONNEL	REFERENCE NO.	<u>7</u>	SHEET	<u>15</u>	OF	<u>28</u>
NOTES	RHOADES	DATE	<u>9/9/16</u>	ROUTE	<u>SR 105</u>	
H.C.	<u>O'DONNELL</u>	WEATHER	<u>SUNNY</u>	COUNTY	<u>WOOD</u>	
R.C.	<u>RHOADES</u>	TEMP.	<u>82°</u>	TOWNSHIP	<u>CENTER</u>	
				SECTION	<u>22</u>	
				T	<u>5</u>	N
				R	<u>11</u>	E

TYPE MONUMENT P.K./WASHER
 ON SURFACE - ~~BELOW~~ ON
 LEFT - ☉ PAV'T - ~~RIGHT~~ 0.5'
10.2' TO E EDGE PAVEMENT
 S.L.M. 127+75



GRID: NORTHING: 625820.226 EASTING: 1672869.668

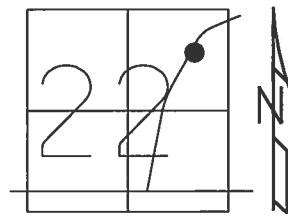
RECORD: P.I.
 STA. 128+20.28
 $\Delta = 0^\circ 38' \text{ LT}$
 FD P.K./WASHER
 4/15/02, MB
 SET P.K./WASHER
 6/12/02, DCH
 FD P.K.SHANK
 SET MAG/WASHER
 REF7
 6/2/16, JFO
 SET 1" MAG/WASHER
 6/20/17, JFO



O.D.O.T. DISTRICT 2 SURVEY OFFICE (USE ONLY)

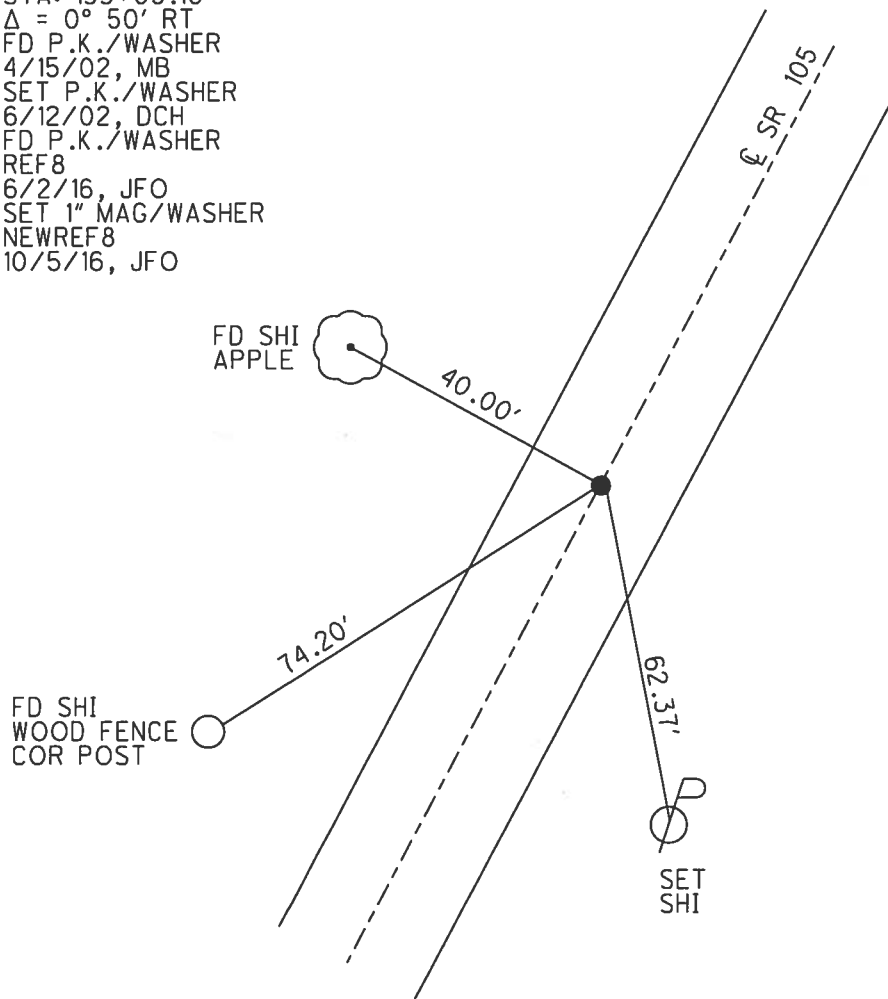
PERSONNEL	REFERENCE NO.	<u>8</u>	SHEET	<u>16</u>	OF	<u>28</u>
NOTES	<u>RHOADES</u>	DATE	<u>9/9/16</u>	ROUTE	<u>SR 105</u>	
H.C.	<u>O'DONNELL</u>	WEATHER	<u>SUNNY</u>	COUNTY	<u>WOOD</u>	
R.C.	<u>RHOADES</u>	TEMP.	<u>82°</u>	TOWNSHIP	<u>CENTER</u>	
				SECTION	<u>22</u>	
					<u>T 5 N R 11 E</u>	

TYPE MONUMENT P.K./WASHER
 ON SURFACE - ~~BELOW~~ ON
 LEFT - ☉ PAV'T - RIGHT ON
9.7' TORT EDGE PAVEMENT
 S.L.M. 132+61



GRID: NORTHING: 626257.492 EASTING: 1673079.012

RECORD: P.I.
 STA: 133+05.10
 $\Delta = 0^\circ 50' RT$
 FD P.K./WASHER
 4/15/02, MB
 SET P.K./WASHER
 6/12/02, DCH
 FD P.K./WASHER
 REF8
 6/2/16, JFO
 SET 1" MAG/WASHER
 NEWREF8
 10/5/16, JFO

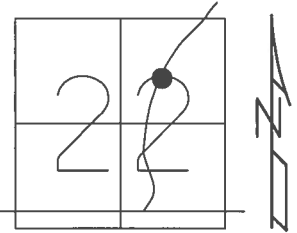


O.D.O.T. DISTRICT 2 SURVEY OFFICE (USE ONLY)

PERSONNEL _____ REFERENCE NO. 9 SHEET 17 OF 28

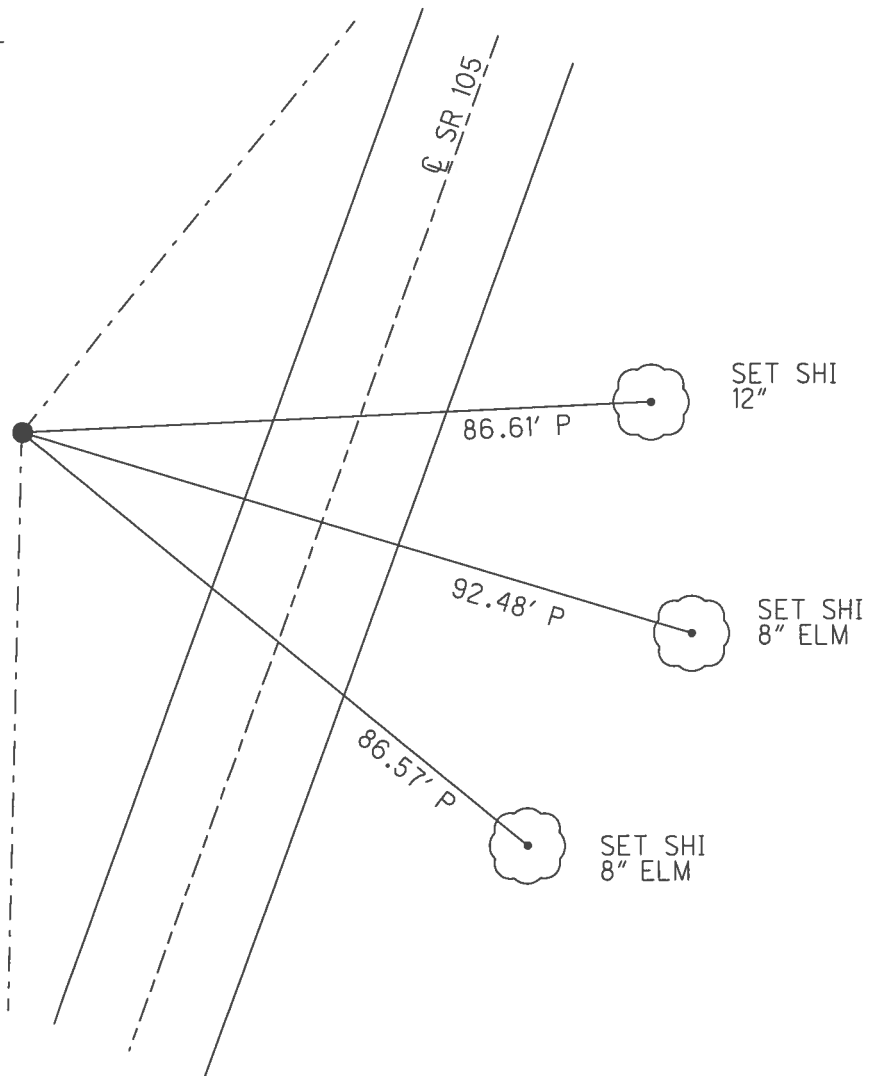
NOTES BARNHISEL DATE 8/19/91 ROUTE SR 105
 H.C. VAN DUSEN WEATHER CLOUDY COUNTY WOOD
 R.C. BARNHISEL TEMP. 70° TOWNSHIP CENTER
 SECTION 22
T 5 N R 11 E

TYPE MONUMENT IPIPE
~~ON SURFACE~~ - BELOW 18"
 LEFT - ☉ PAV'T - ~~RIGHT~~ 44.2'
 - TO - EDGE PAVEMENT
 S.L.M. 139+05



GRID: NORTHING: _____ EASTING: _____

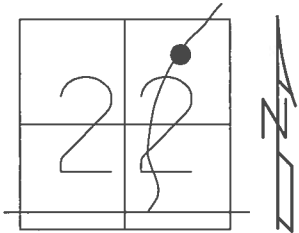
RECORD: P.I.
 STA. 139+52.87
 $\Delta = 41^\circ 35' 40''$ RT
 FD 1.5" IPIPE
 18" DOWN
 D.N.F.
 6/2/16, JFO



O.D.O.T. DISTRICT 2 SURVEY OFFICE (USE ONLY)

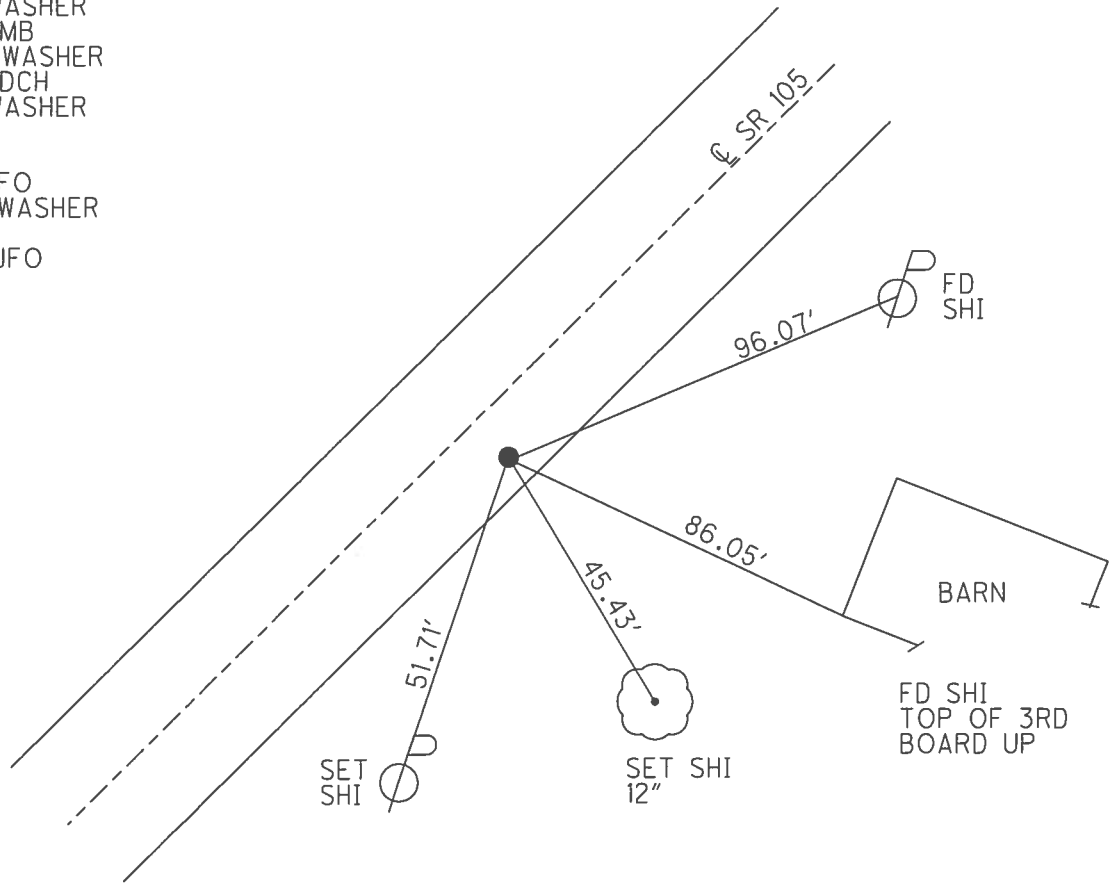
PERSONNEL _____ REFERENCE NO. 10 SHEET 18 OF 28
 NOTES RHOADES DATE 9/12/16 ROUTE SR 105
 H.C. O'DONNELL WEATHER SUNNY COUNTY WOOD
 R.C. RHOADES TEMP. 55° TOWNSHIP CENTER
 SECTION 22
T 5 N R 11 E

TYPE MONUMENT P.K./WASHER
 ON SURFACE - ~~BELOW~~ ON
~~LEFT~~ - C PAV'T - RIGHT 6.3'
3.4' TO RT EDGE PAVEMENT
 S.L.M. 143+51



GRID: NORTHING: 627011.679 EASTING: 1673797.642

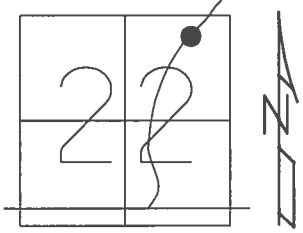
RECORD: P.I.
 STA. 144+17.20
 $\Delta = 16^\circ 36' 20''$ LT
 FD P.K./WASHER
 4/15/02, MB
 SET P.K./WASHER
 6/12/02, DCH
 FD P.K./WASHER
 4" DOWN
 REF10
 6/2/16, JFO
 SET MAG/WASHER
 NEWREF10
 10/5/19, JFO



O.D.O.T. DISTRICT 2 SURVEY OFFICE (USE ONLY)

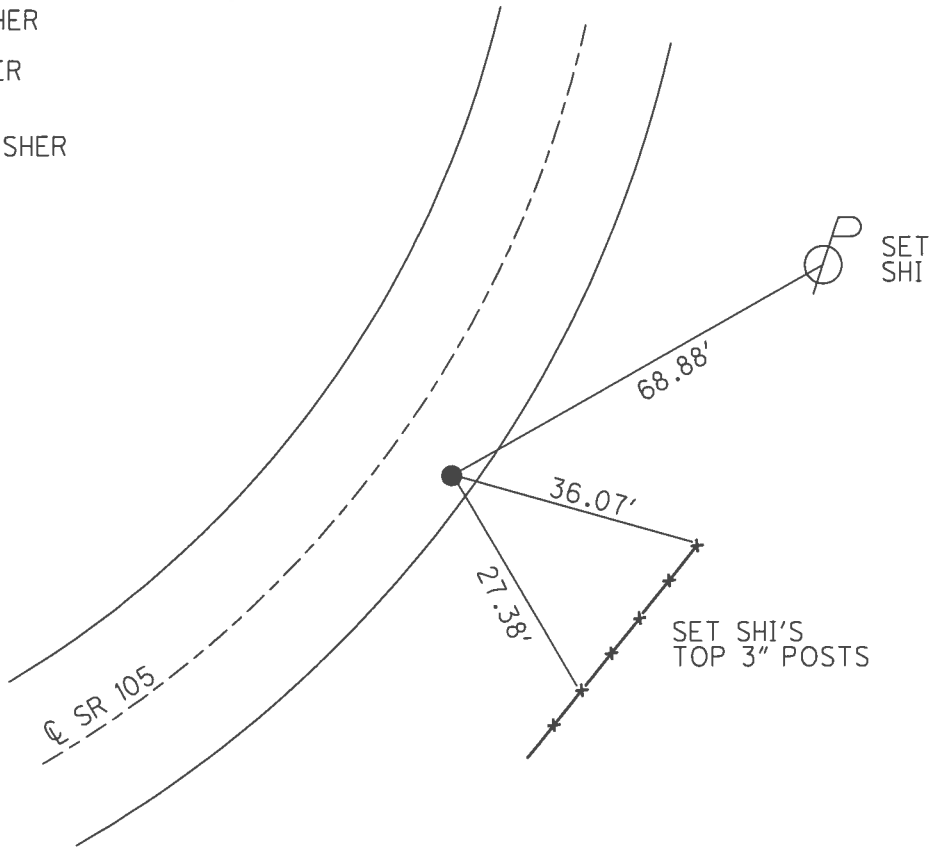
PERSONNEL _____ REFERENCE NO. 11 SHEET 19 OF 28
 NOTES RHOADES DATE 9/12/16 ROUTE SR 105
 H.C. O'DONNELL WEATHER SUNNY COUNTY WOOD
 R.C. RHOADES TEMP. 55° TOWNSHIP CENTER
 SECTION 22
 T 5 N R 11 E

TYPE MONUMENT P.K./WASHER
 ON SURFACE - ~~BELOW~~ ON _____
~~LEFT~~ - CL PAV'T - RIGHT 11.8'
1.5' TO RT EDGE PAVEMENT
 S.L.M. 149+98



GRID: NORTHING: 627416.352 EASTING: 1674304.651

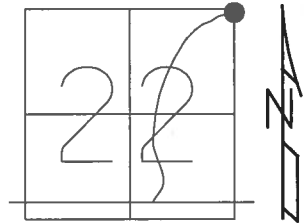
RECORD: P.I.
 STA. 150+65.86
 $\Delta = 22^\circ 07' 20''$ LT
 FD P.K./WASHER
 4/15/02, MB
 SET P.K./WASHER
 5/28/02, DCH
 FD P.K./WASHER
 REF11
 6/2/16, JFO
 SET 1" MAG/WASHER
 NEWREF11
 6/20/17, JFO



O.D.O.T. DISTRICT 2 SURVEY OFFICE (USE ONLY)

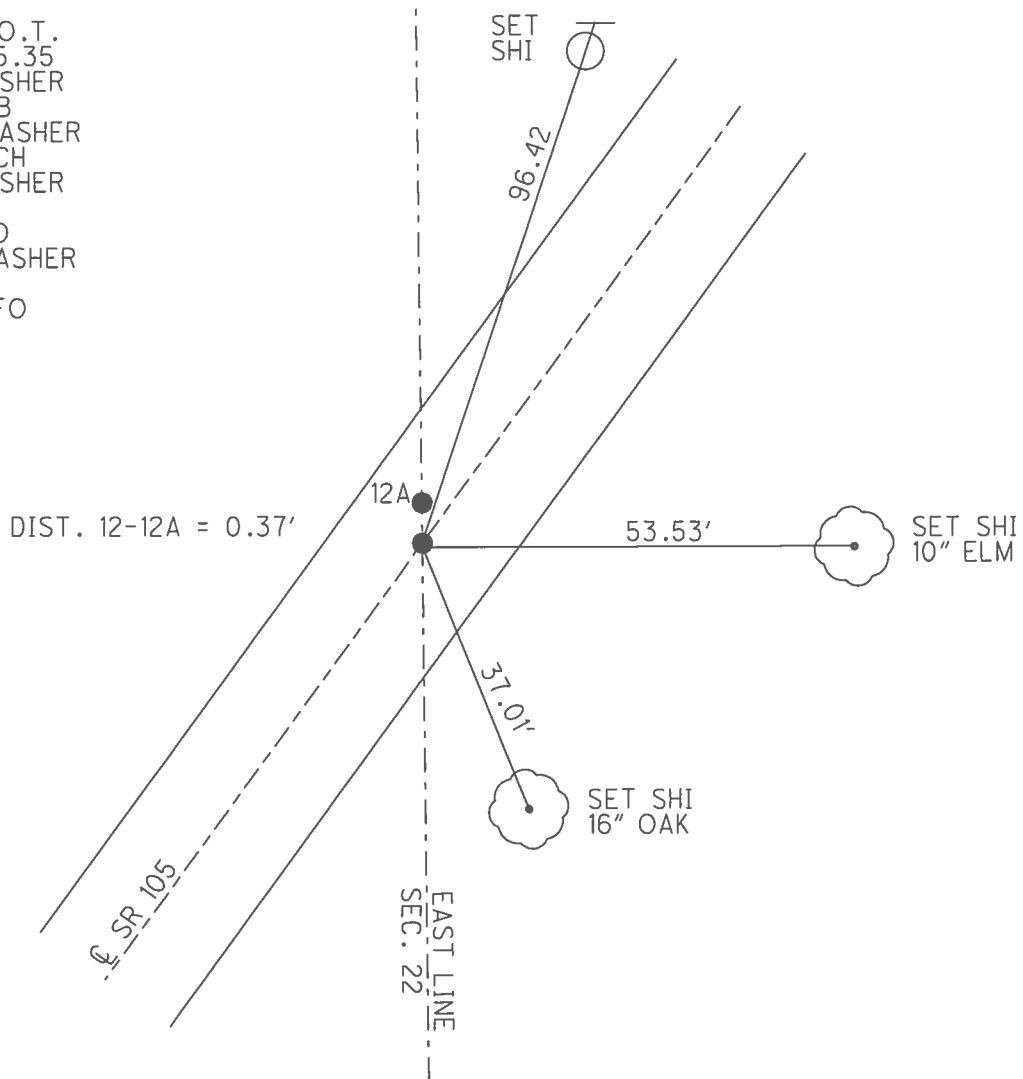
PERSONNEL _____ REFERENCE NO. 12 SHEET 20 OF 28
 NOTES RHOADES DATE 9/12/16 ROUTE SR 105
 H.C. O'DONNELL WEATHER SUNNY COUNTY WOOD
 R.C. RHOADES TEMP. 55° TOWNSHIP CENTER
 SECTION 22
 T 5 N R 11 E

TYPE MONUMENT P.K./WASHER
 ON SURFACE - ~~BELOW~~ ON
~~LEFT~~ - CL PAV'T - RIGHT 0.45'
9.4' TO LT EDGE PAVEMENT
 S.L.M. 152+86



GRID: NORTHING: 627677.637 EASTING: 1674451.107

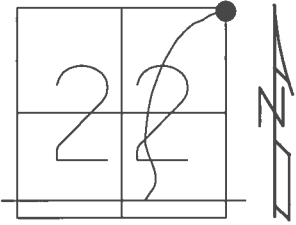
RECORD: P.O.T.
 STA. 153+65.35
 FD P.K./WASHER
 4/15/02, MB
 SET P.K./WASHER
 6/12/02, DCH
 FD P.K./WASHER
 REF12
 6/2/16, JFO
 SET MAG/WASHER
 NEWREF12
 6/20/17, JFO



O.D.O.T. DISTRICT 2 SURVEY OFFICE (USE ONLY)

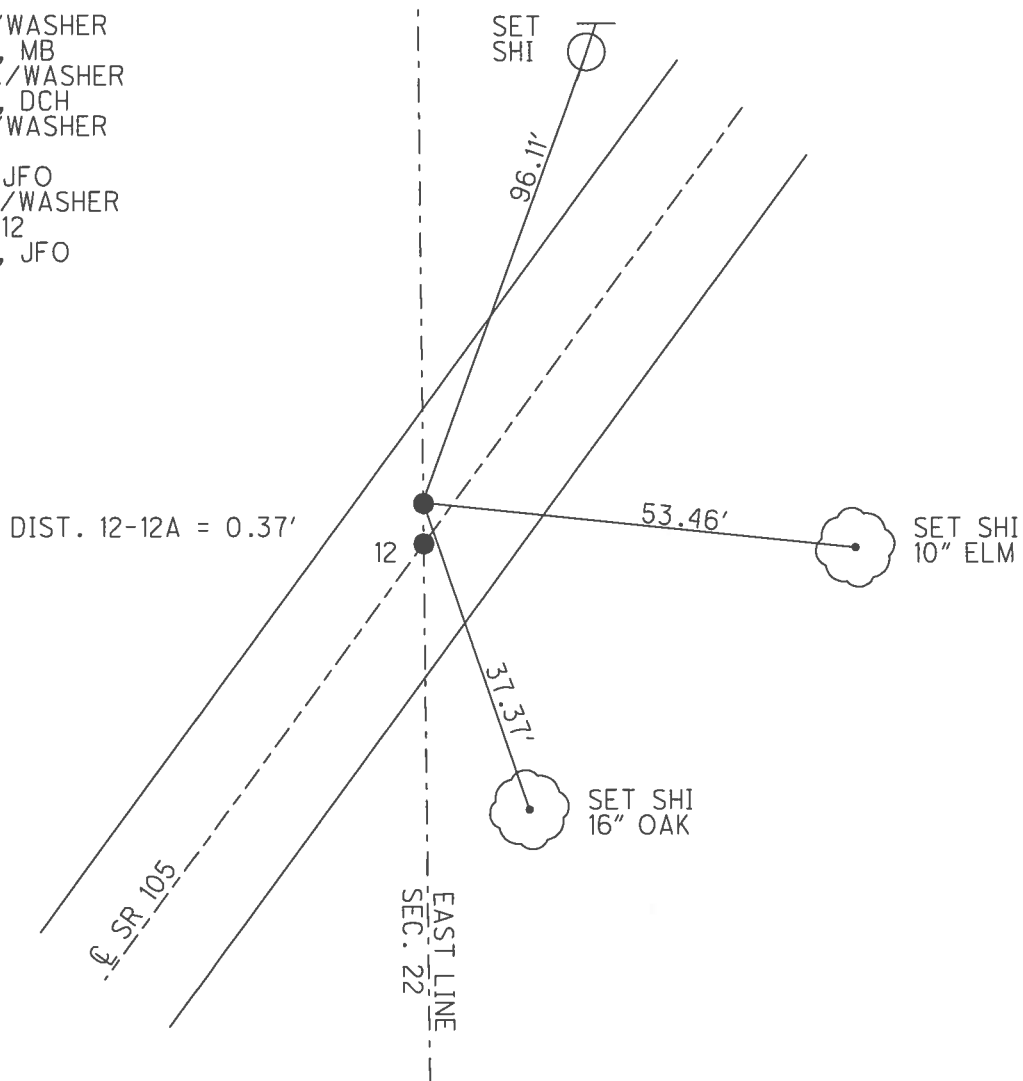
PERSONNEL _____ REFERENCE NO. 12 A SHEET 21 OF 28
 NOTES RHOADES DATE 9/12/16 ROUTE SR 105
 H.C. O'DONNELL WEATHER SUNNY COUNTY WOOD
 R.C. RHOADES TEMP. 55° TOWNSHIP CENTER
 SECTION 22
T 5 N R 11 E

TYPE MONUMENT P.K./WASHER
 ON SURFACE - ~~BELOW~~ ON _____
 LEFT - CL PAV'T - ~~RIGHT~~ 0.7'
9.1' TO LT EDGE PAVEMENT
 S.L.M. 153+00



GRID: NORTHING: 627678.020 EASTING: 1674450.970

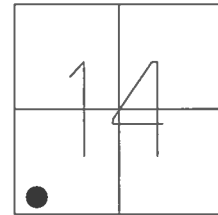
RECORD:
 FD P.K./WASHER
 4/15/02, MB
 SET P.K./WASHER
 6/12/02, DCH
 FD P.K./WASHER
 REFA12
 6/2/16, JFO
 SET MAG/WASHER
 NEWREFA12
 6/20/17, JFO



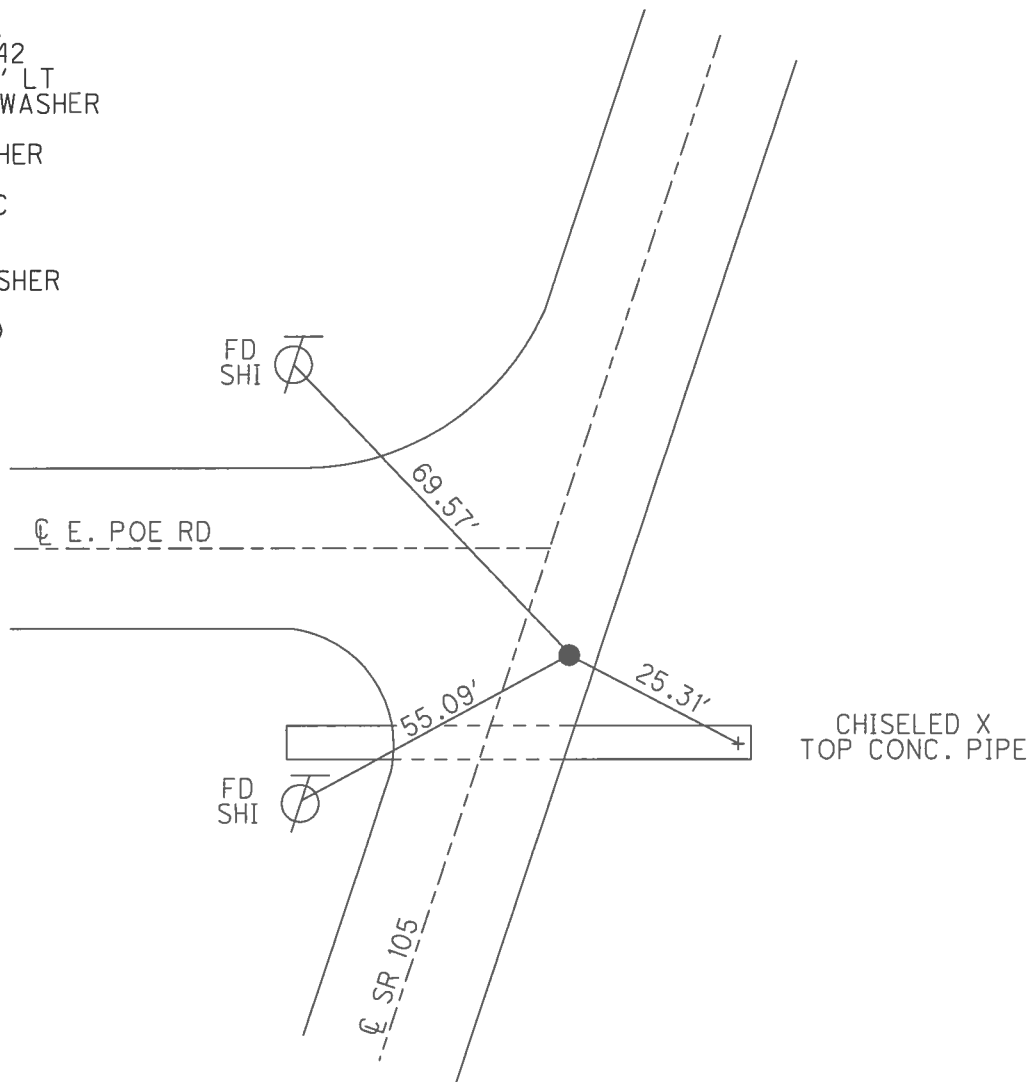
O.D.O.T. DISTRICT 2 SURVEY OFFICE (USE ONLY)

PERSONNEL	REFERENCE NO.	<u>13</u>	SHEET	<u>22</u>	OF	<u>28</u>
NOTES	RHOADES	DATE	<u>11/21/16</u>	ROUTE	<u>SR 105</u>	
H.C.	O'DONNELL	WEATHER	<u>FAIR</u>	COUNTY	<u>WOOD</u>	
R.C.	RHOADES	TEMP.	<u>30°</u>	TOWNSHIP	<u>WEBSTER</u>	
				SECTION	<u>14</u>	
				T	<u>5</u>	N
				R	<u>11</u>	E

TYPE MONUMENT MAG/WASHER
 ON SURFACE - ~~BELOW~~ ON
~~LEFT~~ - CL PAV'T - RIGHT 6.6'
4.0' TO RT EDGE PAVEMENT
 S.L.M. 155+02.42
 GRID: NORTHING: 627797.155 EASTING: 1674518.200



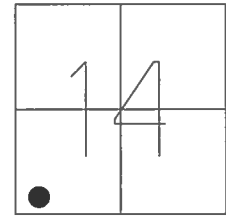
RECORD: P.I.
 STA. 155+02.42
 DELTA = 11°37' LT
 SET PK AND WASHER
 6-12-02 DCH
 FD MAG/WASHER
 SV3
 7/25/12, SDC
 D.N.F.
 6/2/16, JFO
 SET MAG/WASHER
 NEWREF13
 11/21/16, JFO



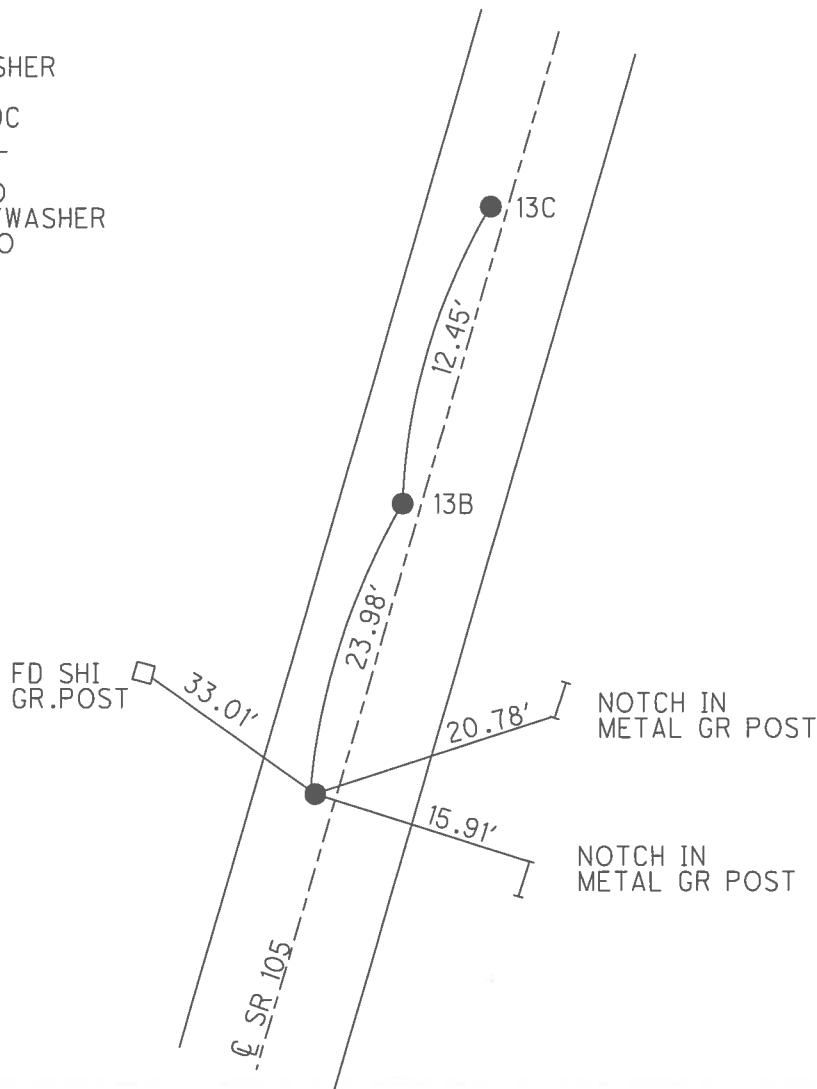
O.D.O.T. DISTRICT 2 SURVEY OFFICE (USE ONLY)

PERSONNEL	REFERENCE NO.	<u>13 A</u>	SHEET	<u>23</u>	OF	<u>28</u>
NOTES	RHOADES	DATE	<u>5/31/17</u>	ROUTE	<u>SR 105</u>	
H.C.	O'DONNELL	WEATHER	<u>WINDY</u>	COUNTY	<u>WOOD</u>	
R.C.	RHOADES	TEMP.	<u>65°</u>	TOWNSHIP	<u>WEBSTER</u>	
				SECTION	<u>14</u>	
				T	<u>5</u>	N
				R	<u>11</u>	E

TYPE MONUMENT 1" MAG/WASHER
 ON SURFACE - ~~BELOW~~ ON
 LEFT - Q PAV'T - ~~RIGHT~~ 0.6'
10.85' TO LT EDGE PAVEMENT
 S.L.M. 157+00
 GRID: NORTHING: 627985.615 EASTING: 1674578.240



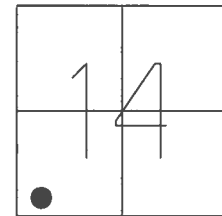
RECORD:
 FD MAG/WASHER
 FINRE06
 7/25/12, SDC
 FD MAG NAIL
 REFA13
 6/3/16, JFO
 SET 1" MAG/WASHER
 5/31/17, JFO



O.D.O.T. DISTRICT 2 SURVEY OFFICE (USE ONLY)

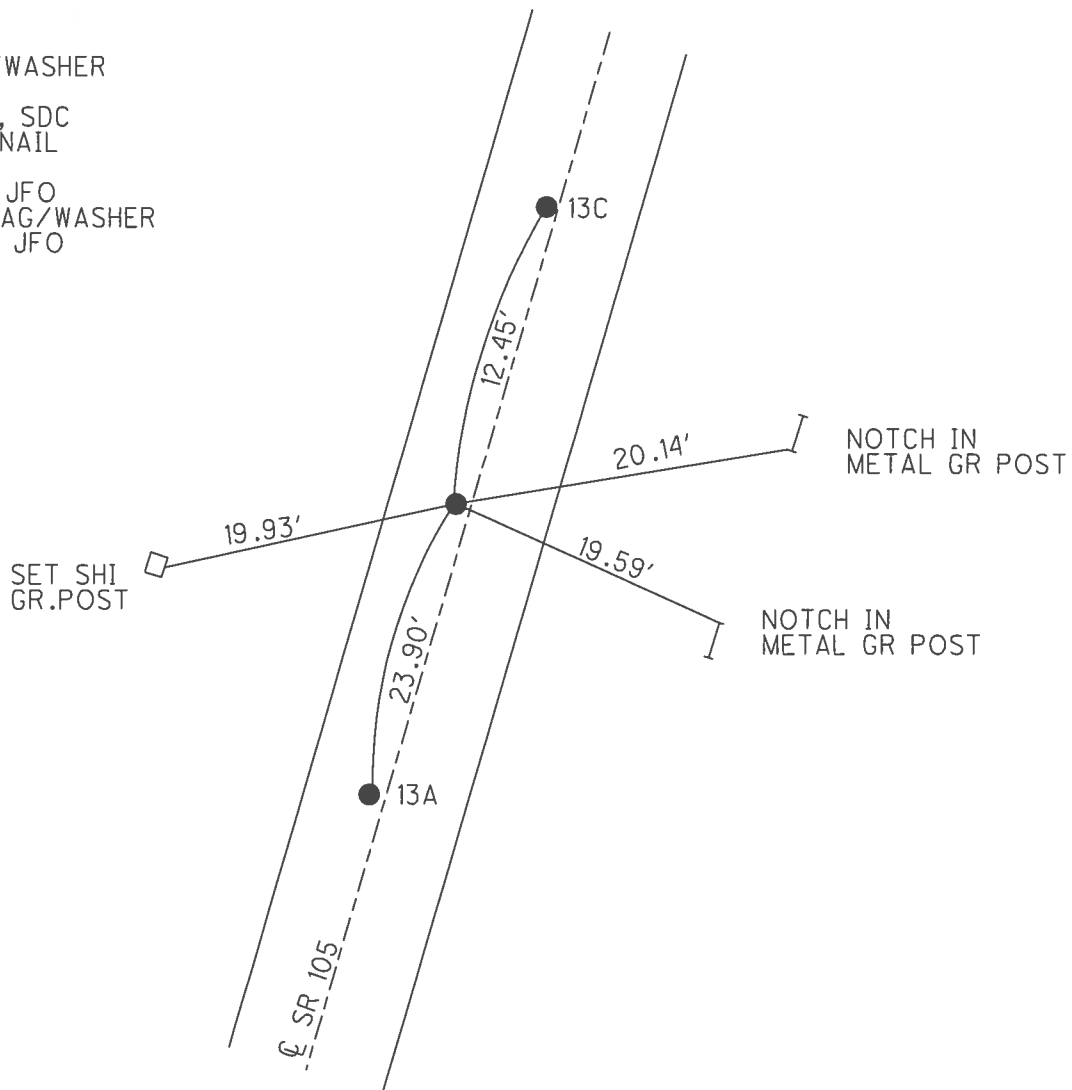
PERSONNEL _____ REFERENCE NO. 13 B SHEET 24 OF 28
 NOTES RHOADES DATE 5/31/17 ROUTE SR 105
 H.C. O'DONNELL WEATHER WINDY COUNTY WOOD
 R.C. RHOADES TEMP. 65° TOWNSHIP WEBSTER
 _____ SECTION 14
 _____ T 5 N R 11 E

TYPE MONUMENT 1" MAG/WASHER
 ON SURFACE - ~~BELOW~~ ON _____
 LEFT - CL PAV'T - ~~RIGHT~~ 1.8'
9.8' TO LT EDGE PAVEMENT
 S.L.M. 157+23.87



GRID: NORTHING: 628008.367 EASTING: 1674585.446

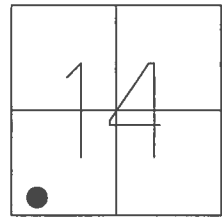
RECORD:
 FD MAG/WASHER
 FINRE19
 7/25/12, SDC
 FD MAG NAIL
 REFA13
 6/3/16, JFO
 SET 1" MAG/WASHER
 5/31/17, JFO



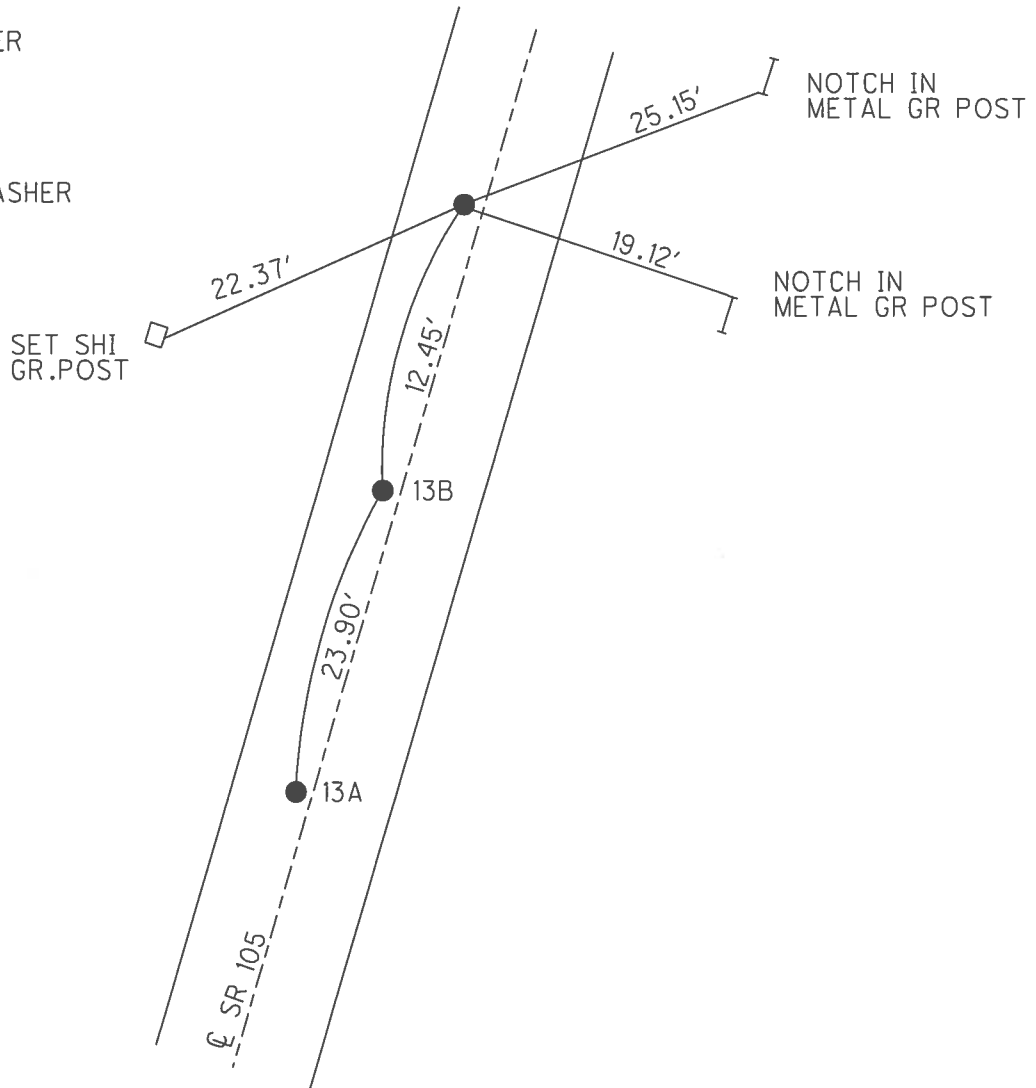
O.D.O.T. DISTRICT 2 SURVEY OFFICE (USE ONLY)

PERSONNEL _____ REFERENCE NO. 13 C SHEET 25 OF 28
 NOTES RHOADES _____ DATE 5/31/17 ROUTE SR 105
 H.C. O'DONNELL _____ WEATHER WINDY COUNTY WOOD
 R.C. RHOADES _____ TEMP. 65° TOWNSHIP WEBSTER
 _____ SECTION 14
 _____ T 5 N R 11 E

TYPE MONUMENT 3/4" MAG/WASHER
 ON SURFACE - ~~BELOW~~ ON
 LEFT - ☐ PAV'T - ~~RIGHT~~ 2.3'
9.45' TO LT EDGE PAVEMENT
 S.L.M. 157+36.31
 GRID: NORTHING: 628020.125 EASTING: 1674589.487



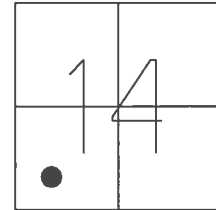
RECORD:
 FD MAG/WASHER
 FINRE17
 7/25/12, SDC
 FD MAG NAIL
 REFC13
 6/3/16, JFO
 SET 1" MAG/WASHER
 5/31/17, JFO



O.D.O.T. DISTRICT 2 SURVEY OFFICE (USE ONLY)

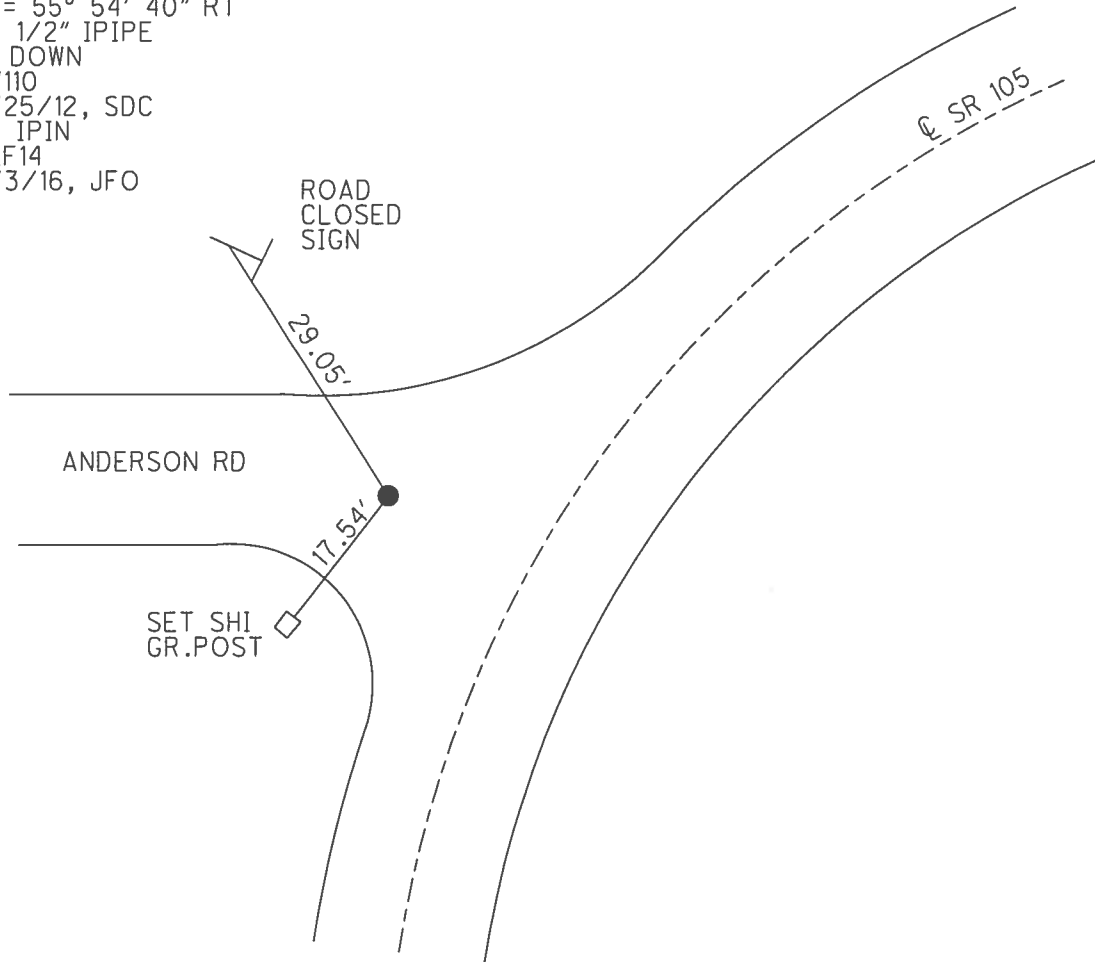
PERSONNEL	REFERENCE NO.	14	SHEET	26	OF	28
NOTES	CODER	DATE	7/25/12	ROUTE	SR 105	
H.C.	RHOADES	WEATHER	CLEAR	COUNTY	WOOD	
R.C.	COUTCHER	TEMP.	80°	TOWNSHIP	WEBSTER	
				SECTION	14	
				T	5	N
				R	11	E

TYPE MONUMENT 1/2" IPIPE
~~ON SURFACE~~ - BELOW 6"
 LEFT - ☉ PAV'T - RIGHT -
22.05' TO LT EDGE PAVEMENT
 S.L.M. 158+65.29



GRID: NORTHING: 628143.166 EASTING: 1674628.281

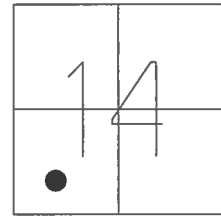
RECORD:
 P.I. #12
 STA. 158+65.52
 $\Delta = 55^\circ 54' 40''$ RT
 FD 1/2" IPIPE
 6" DOWN
 SV110
 7/25/12, SDC
 FD IPIN
 REF14
 6/3/16, JFO



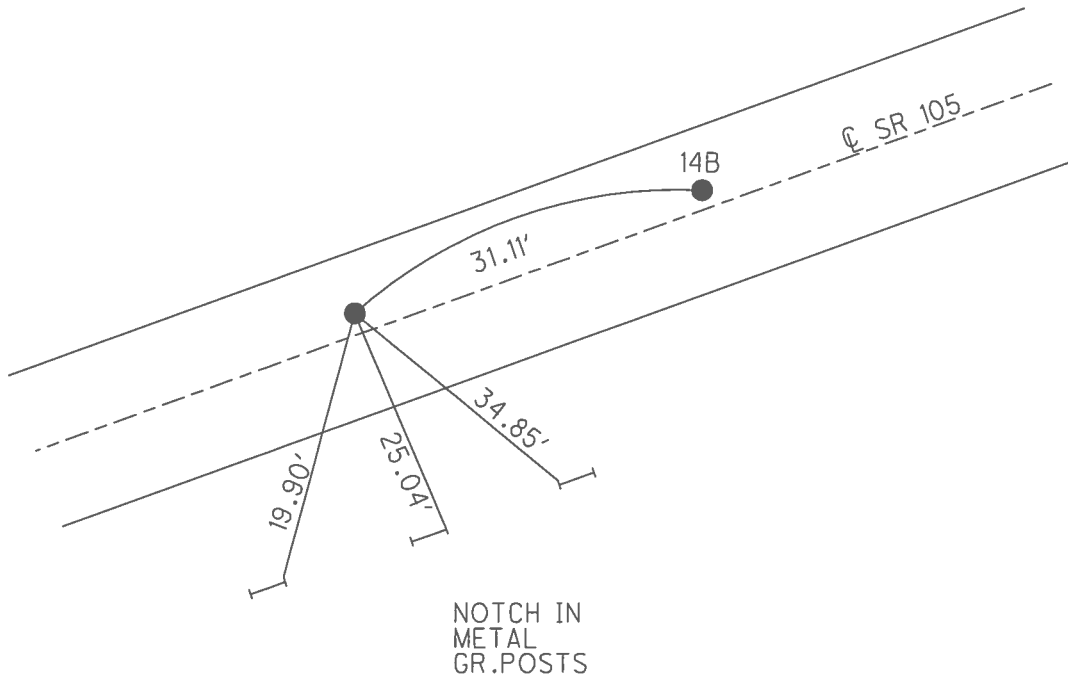
O.D.O.T. DISTRICT 2 SURVEY OFFICE (USE ONLY)

PERSONNEL _____ REFERENCE NO. 14 A SHEET 27 OF 28
 NOTES RHOADES DATE 6/3/17 ROUTE SR 105
 H.C. O'DONNELL WEATHER FAIR COUNTY WOOD
 R.C. RHOADES TEMP. 65° TOWNSHIP WEBSTER
 _____ SECTION 14
 _____ T 5 N R 11 E

TYPE MONUMENT 1" MAG/WASHER
 ON SURFACE - ~~BELOW~~ ON
 LEFT - ☉ PAV'T - ~~RIGHT~~ 2.8'
8.56' TO LT EDGE PAVEMENT
 S.L.M. 159+83.87
 GRID: NORTHING: 628183.058 EASTING: 1674763.870



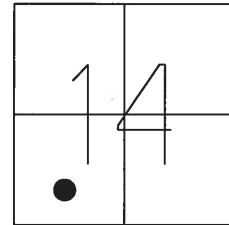
RECORD:
 FD MAG/WASHER
 FINRE20
 7/25/12, SDC
 FD MAG NAIL
 REFA14
 6/2/16, JFO
 SET 3/4" MAG/WASHER
 NEWREFA14
 6/3/17, JFO



O.D.O.T. DISTRICT 2 SURVEY OFFICE (USE ONLY)

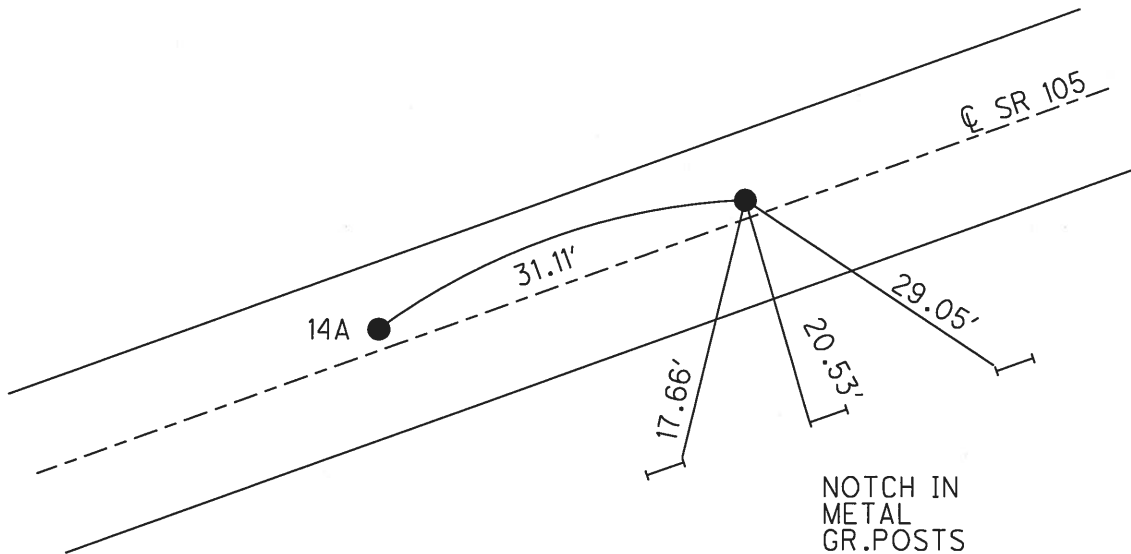
PERSONNEL _____ REFERENCE NO. 14 B SHEET 28 OF 28
 NOTES RHOADES DATE 6/3/17 ROUTE SR 105
 H.C. O'DONNELL WEATHER FAIR COUNTY WOOD
 R.C. RHOADES TEMP. 65° TOWNSHIP WEBSTER
 _____ SECTION 14
 _____ T 5 N R 11 E

TYPE MONUMENT 1" MAG/WASHER
 ON SURFACE - ~~BELOW~~ ON
 LEFT - ☉ PAV'T - ~~RIGHT~~ 1.5'
9.8' TO LT EDGE PAVEMENT
 S.L.M. 160+15



GRID: NORTHING: 628191.989 EASTING: 1674793.738

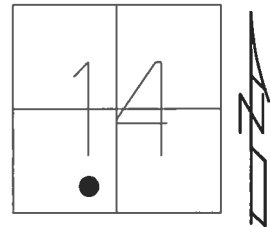
RECORD:
 FD MAG/WASHER
 FINRE07
 7/25/12, SDC
 FD MAG NAIL
 REFB14
 6/2/16, JFO
 SET 3/4" MAG/WASHER
 NEWREFB14
 6/3/17, JFO



O.D.O.T. DISTRICT 2 SURVEY OFFICE (USE ONLY)

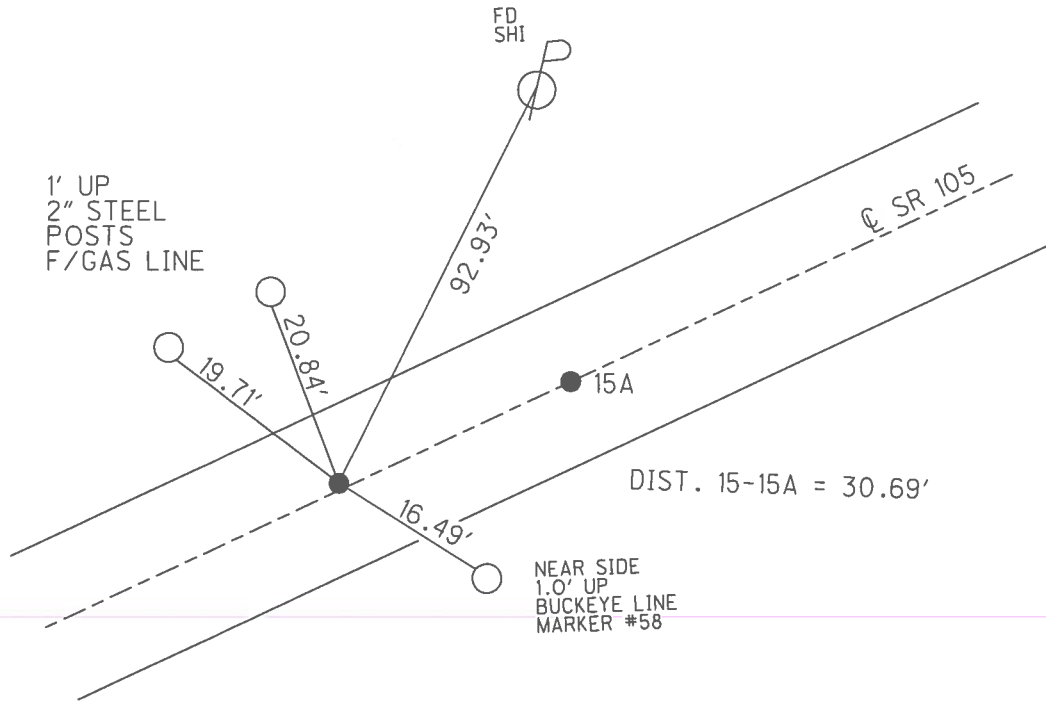
PERSONNEL	REFERENCE NO.	15	SHEET	1	OF	54
NOTES	RHOADES	DATE	9/12/16	ROUTE	SR 105	
H.C.	O'DONNELL	WEATHER	SUNNY	COUNTY	WOOD	
R.C.	RHOADES	TEMP.	55°	TOWNSHIP	WEBSTER	
				SECTION	14	
				T 5 N	R 11 E	

TYPE MONUMENT P.K.NAIL
 ON SURFACE - ~~BELOW~~ ON _____
 LEFT - \odot PAV'T - ~~RIGHT~~ 0.3'
10.3' TO RT EDGE PAVEMENT
 S.L.M. 162+23



GRID: NORTHING: 628270.741 EASTING: 1675060.884

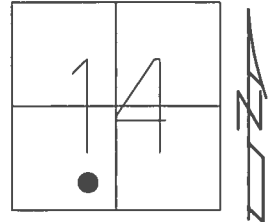
RECORD:
 SET P.K./WASHER
 6/12/02, DCH
 FD P.K.NAIL
 REF15
 6/2/16, JFO
 SET 1" MAG/WASHER
 6/2/17, JFO



O.D.O.T. DISTRICT 2 SURVEY OFFICE (USE ONLY)

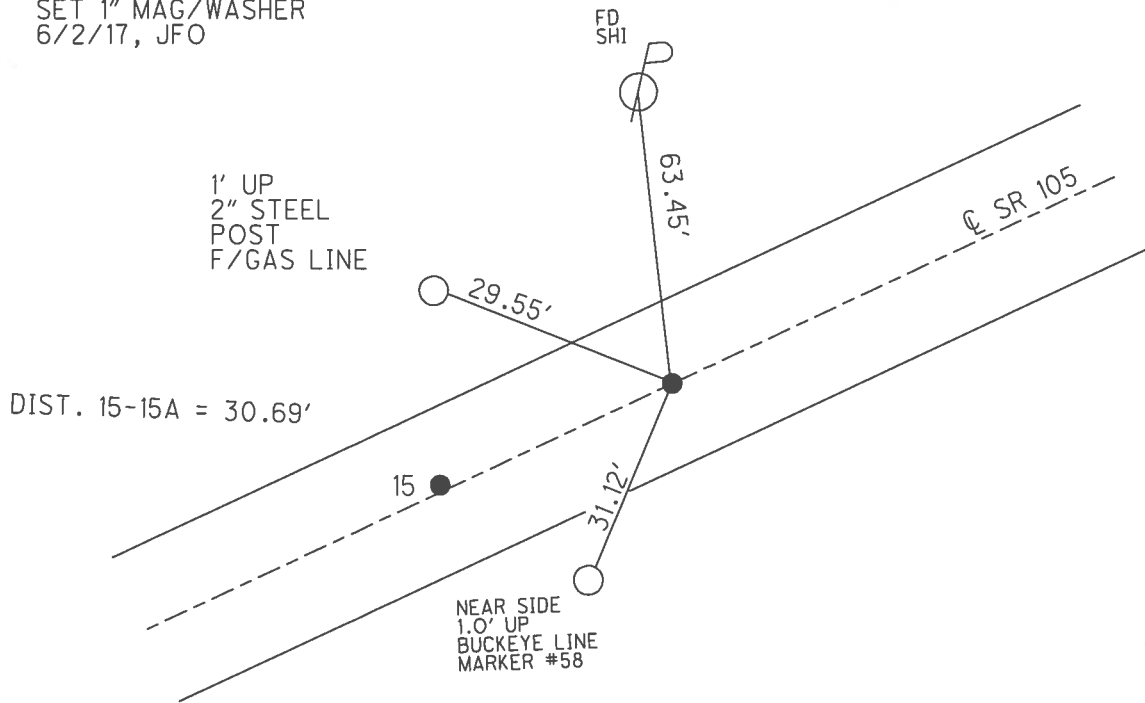
PERSONNEL	REFERENCE NO.	15 A	SHEET	2	OF	54
NOTES	RHOADES	DATE	9/12/16	ROUTE	SR 105	
H.C.	O'DONNELL	WEATHER	SUNNY	COUNTY	WOOD	
R.C.	RHOADES	TEMP.	55°	TOWNSHIP	WEBSTER	
				SECTION	14	
				T	5	N
				R	11	E

TYPE MONUMENT P.K.NAIL
 ON SURFACE - BELOW ON
 LEFT - ☉ PAV'T - RIGHT ON
10' TO RT EDGE PAVEMENT
 S.L.M. 162+68



GRID: NORTHING: 628279.323 EASTING: 1675090.337

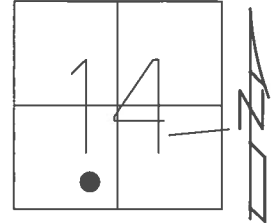
RECORD:
 SET P.K./WASHER
 6/12/02, DCH
 FD P.K.NAIL
 REFA15
 6/2/16, JFO
 SET 1" MAG/WASHER
 6/2/17, JFO



O.D.O.T. DISTRICT 2 SURVEY OFFICE (USE ONLY)

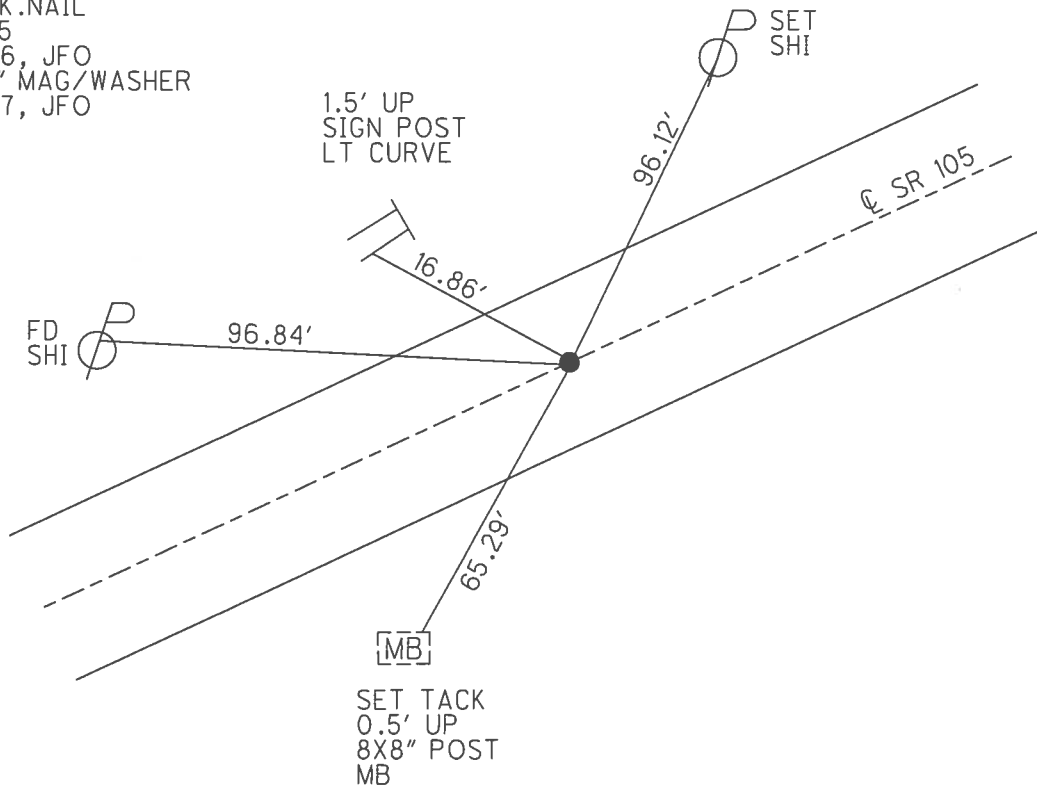
PERSONNEL _____ REFERENCE NO. 15 B SHEET 3 OF 54
 NOTES RHOADES DATE 9/12/16 ROUTE SR 105
 H.C. O'DONNELL WEATHER SUNNY COUNTY WOOD
 R.C. RHOADES TEMP. 55° TOWNSHIP WEBSTER
 _____ SECTION 14
 _____ T 5 N R 11 E

TYPE MONUMENT P.K.NAIL
 ON SURFACE - ~~BELOW~~ ON _____
~~LEFT~~ - CL PAV'T - RIGHT 0.6'
9.3' TORT EDGE PAVEMENT
 S.L.M. 164+09



GRID: NORTHING: 628323.579 EASTING: 1675239.559

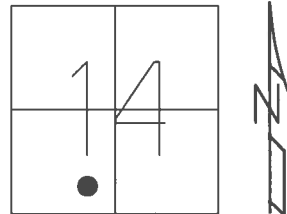
RECORD: P.I.
 STA. 165+02.80
 $\Delta = 0^\circ 26' 20''$ LT
 SET P.K./WASHER
 6/12/02, DCH
 FD P.K.NAIL
 REFB15
 6/2/16, JFO
 SET 1" MAG/WASHER
 6/2/17, JFO



O.D.O.T. DISTRICT 2 SURVEY OFFICE (USE ONLY)

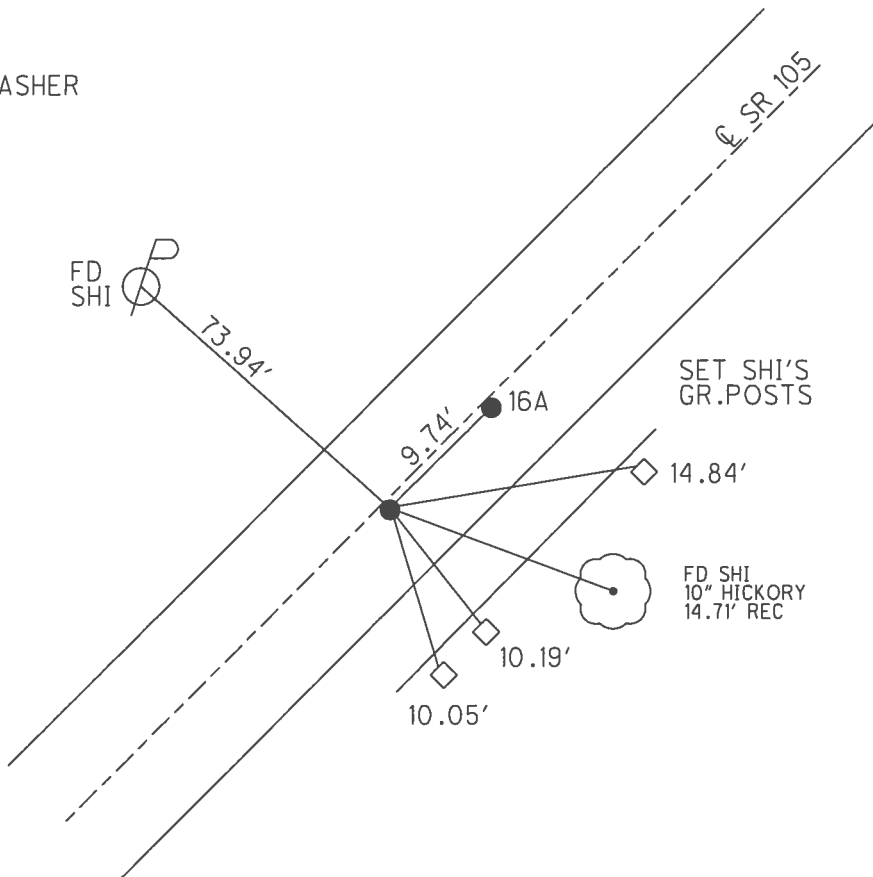
PERSONNEL	REFERENCE NO.	<u>16</u>	SHEET	<u>4</u>	OF	<u>54</u>
NOTES	<u>RHOADES</u>	DATE	<u>9/12/16</u>	ROUTE	<u>SR 105</u>	
H.C.	<u>O'DONNELL</u>	WEATHER	<u>SUNNY</u>	COUNTY	<u>WOOD</u>	
R.C.	<u>RHOADES</u>	TEMP.	<u>55°</u>	TOWNSHIP	<u>WEBSTER</u>	
				SECTION	<u>14</u>	
				<u>T 5 N R 11 E</u>		

TYPE MONUMENT P.K./WASHER
 ON SURFACE - ~~BELOW~~ ON
~~LEFT~~ - Q PAV'T - RIGHT 1.0'
8.6' TO RT EDGE PAVEMENT
 S.L.M. 169+69



GRID: NORTHING: 628486.611 EASTING: 1675776.615

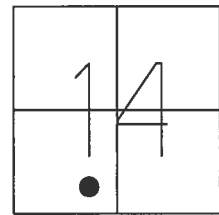
RECORD: P.I.
 STA.170+64.11
 $\Delta = 15^\circ 53' 20''$ LT
 SET P.K./WASHER
 6/12/02, DCH
 FD P.K.NAIL
 REF16
 6/3/16, JFO
 SET 1" MAG/WASHER
 NEWREF16
 6/20/17, JFO



O.D.O.T. DISTRICT 2 SURVEY OFFICE (USE ONLY)

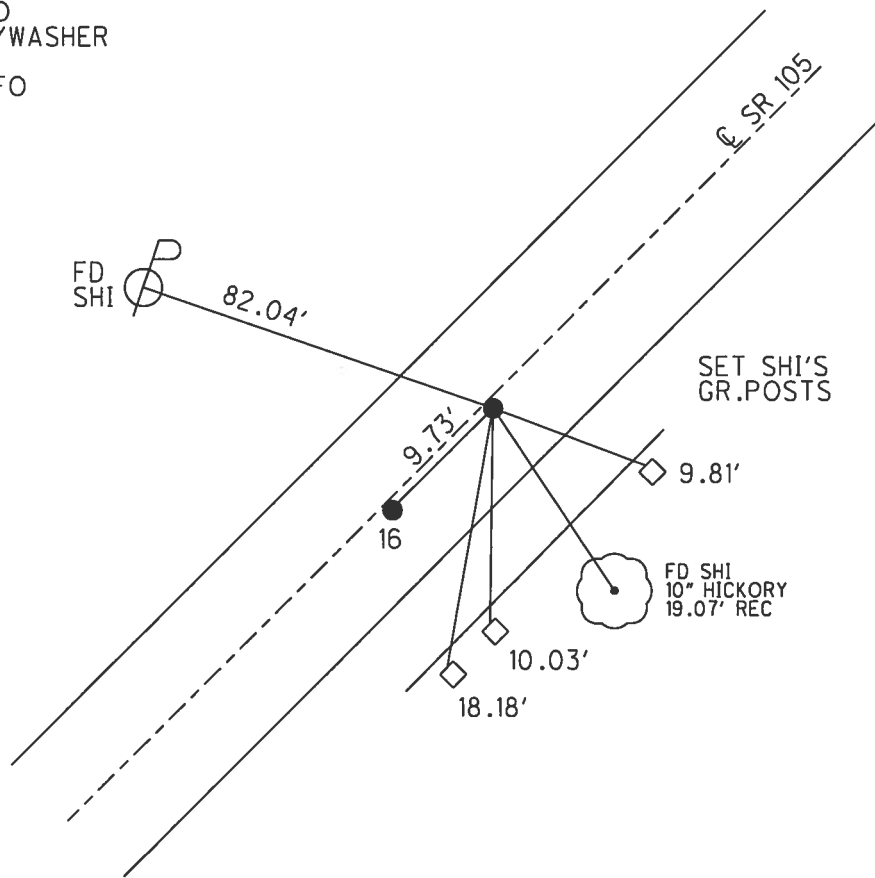
PERSONNEL _____ REFERENCE NO. 16 A SHEET 5 OF 54
 NOTES RHOADES DATE 9/12/16 ROUTE SR 105
 H.C. O'DONNELL WEATHER SUNNY COUNTY WOOD
 R.C. RHOADES TEMP. 55° TOWNSHIP WEBSTER
 _____ SECTION 14
 _____ T 5 N R 11 E

TYPE MONUMENT P.K./WASHER
 ON SURFACE - ~~BELOW~~ ON
~~LEFT~~ - Q PAV'T - RIGHT 2.5'
8.6' TORT EDGE PAVEMENT
 S.L.M. 169+79



GRID: NORTHING: 628491.895 EASTING: 1675784.776

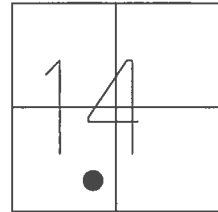
RECORD:
 SET P.K./WASHER
 6/12/02, DCH
 FD P.K./WASHER
 REFA16
 6/3/16, JFO
 SET 1" MAG/WASHER
 NEWREFA16
 6/20/17, JFO



O.D.O.T. DISTRICT 2 SURVEY OFFICE (USE ONLY)

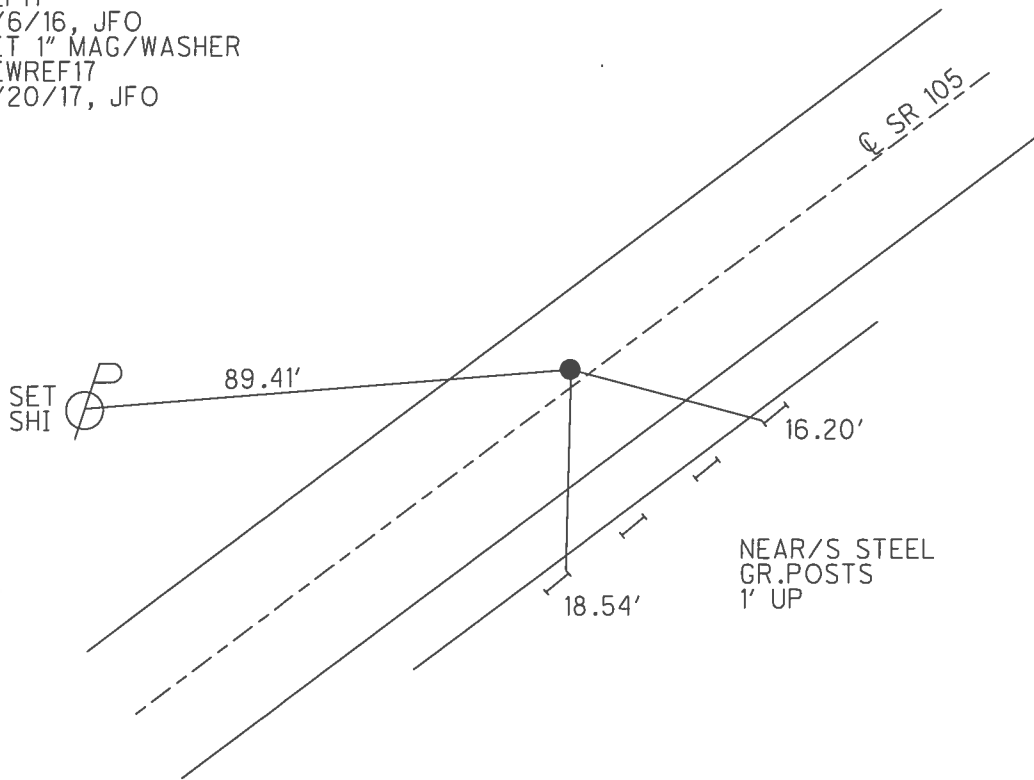
PERSONNEL	REFERENCE NO.	<u>17</u>	SHEET	<u>6</u>	OF	<u>54</u>
NOTES	<u>RHOADES</u>	DATE	<u>9/12/16</u>	ROUTE	<u>SR 105</u>	
H.C.	<u>O'DONNELL</u>	WEATHER	<u>SUNNY</u>	COUNTY	<u>WOOD</u>	
R.C.	<u>RHOADES</u>	TEMP.	<u>55°</u>	TOWNSHIP	<u>WEBSTER</u>	
				SECTION	<u>14</u>	
				<u>T 5 N R 11 E</u>		

TYPE MONUMENT P.K./WASHER
 ON SURFACE - ~~BELOW~~ ON
 LEFT - ☉ PAV'T - ~~RIGHT~~ 0.6'
8.5' TO LT EDGE PAVEMENT
 S.L.M. 172+11



GRID: NORTHING: 628617.619 EASTING: 1675980.362

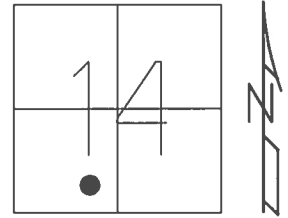
RECORD: P.I.
 STA. 173+06.39
 $\Delta = 6^{\circ}-13'-20''$ RT.
 FD P.K./WASHER
 4/1/02, KPM
 SET P.K./WASHER
 5/28/02, DCH
 FD P.K./WASHER
 REF17
 6/6/16, JFO
 SET 1" MAG/WASHER
 NEWREF17
 6/20/17, JFO



O.D.O.T. DISTRICT 2 SURVEY OFFICE (USE ONLY)

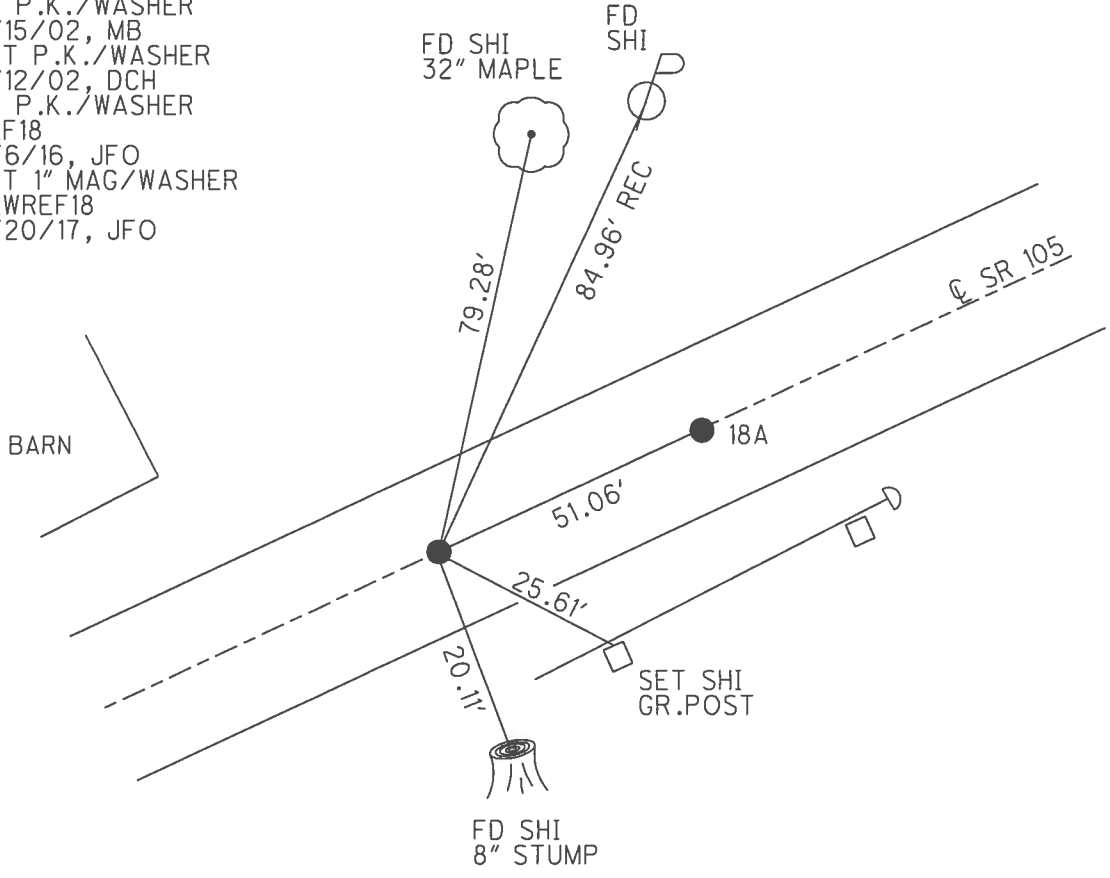
PERSONNEL _____ REFERENCE NO. 18 SHEET 7 OF 54
 NOTES RHOADES DATE 9/12/16 ROUTE SR 105
 H.C. O'DONNELL WEATHER SUNNY COUNTY WOOD
 R.C. RHOADES TEMP. 55° TOWNSHIP WEBSTER
 SECTION 14
T 5 N R 11 E

TYPE MONUMENT P.K./WASHER
 ON SURFACE - ~~BELOW~~ ON _____
 LEFT - ☉ PAV'T - RIGHT ON _____
9.8' TO RT EDGE PAVEMENT (BOTH)
 S.L.M. 174+40



GRID: NORTHING: 628726.416 EASTING: 1676190.674

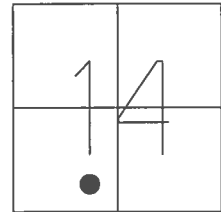
RECORD:
 ORIGIN UNKNOWN
 FD P.K./WASHER
 4/15/02, MB
 SET P.K./WASHER
 6/12/02, DCH
 FD P.K./WASHER
 REF18
 6/6/16, JFO
 SET 1" MAG/WASHER
 NEWREF18
 6/20/17, JFO



O.D.O.T. DISTRICT 2 SURVEY OFFICE (USE ONLY)

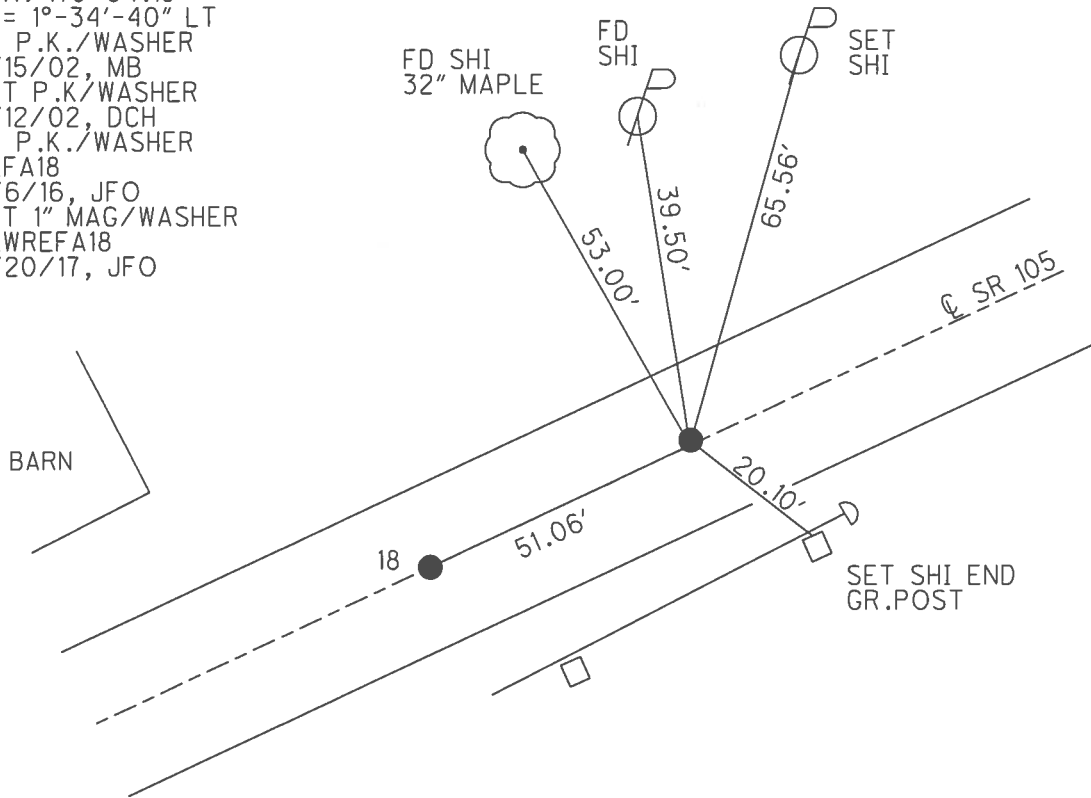
PERSONNEL _____ REFERENCE NO. 18 A SHEET 8 OF 54
 NOTES RHOADES DATE 9/12/16 ROUTE SR 105
 H.C. O'DONNELL WEATHER SUNNY COUNTY WOOD
 R.C. RHOADES TEMP. 55° TOWNSHIP WEBSTER
 SECTION 14
T 5 N R 11 E

TYPE MONUMENT P.K./WASHER
 ON SURFACE - ~~BELOW~~ ON _____
 LEFT - ☉ PAV'T - RIGHT ON _____
9.8' TO RT EDGE PAVEMENT
 S.L.M. 174+91



GRID: NORTHING: 628749.693 EASTING: 1676236.094

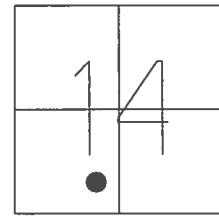
RECORD: P.I.
 STA. 175+94.19
 $\Delta = 1^{\circ}-34'-40''$ LT
 FD P.K./WASHER
 4/15/02, MB
 SET P.K./WASHER
 6/12/02, DCH
 FD P.K./WASHER
 REFA18
 6/6/16, JFO
 SET 1" MAG/WASHER
 NEWREFA18
 6/20/17, JFO



O.D.O.T. DISTRICT 2 SURVEY OFFICE (USE ONLY)

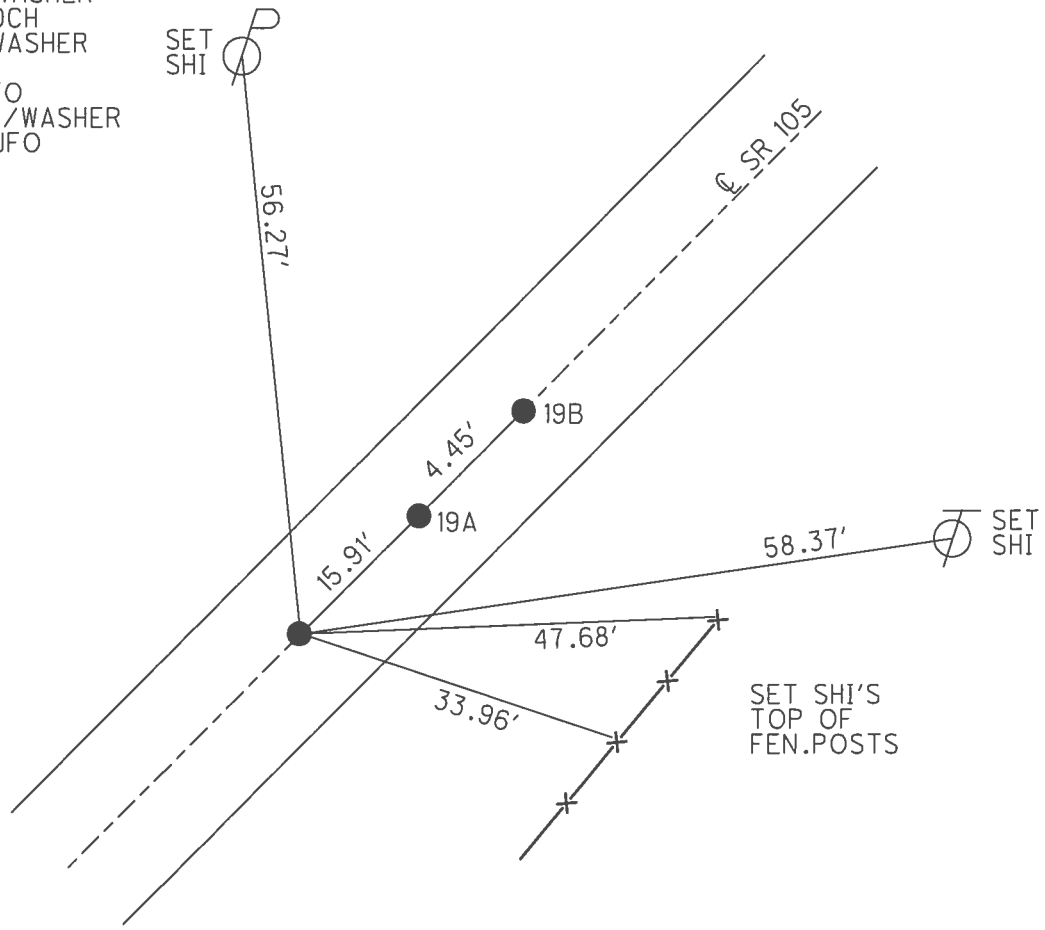
PERSONNEL	REFERENCE NO.	19	SHEET	9	OF	54
NOTES	RHOADES	DATE	10/113/17	ROUTE	SR 105	
H.C.	O'DONNELL	WEATHER	HAZE	COUNTY	WOOD	
R.C.	FARKAS	TEMP.	59°	TOWNSHIP	WEBSTER	
				SECTION	14	
				T	5	N
				R	11	E

TYPE MONUMENT 1" MAG/WASHER
 ON SURFACE - ~~BELOW~~ ON
~~LEFT~~ - C PAV'T - RIGHT 0.4'
9.5' TOLT EDGE PAVEMENT
 S.L.M. 177+31



GRID: NORTHING: 628862.395 EASTING: 1676439.562

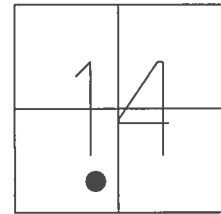
RECORD: P.I.
 STA. 178+26.90
 $\Delta = 0^\circ - 47' - 20''$ LT
 FD P.K./WASHER
 4/15/02, MB
 SET P.K./WASHER
 6/12/02, DCH
 SET MAG/WASHER
 REF 19
 6/6/16, JFO
 SET 1" MAG/WASHER
 10/13/17, JFO



O.D.O.T. DISTRICT 2 SURVEY OFFICE (USE ONLY)

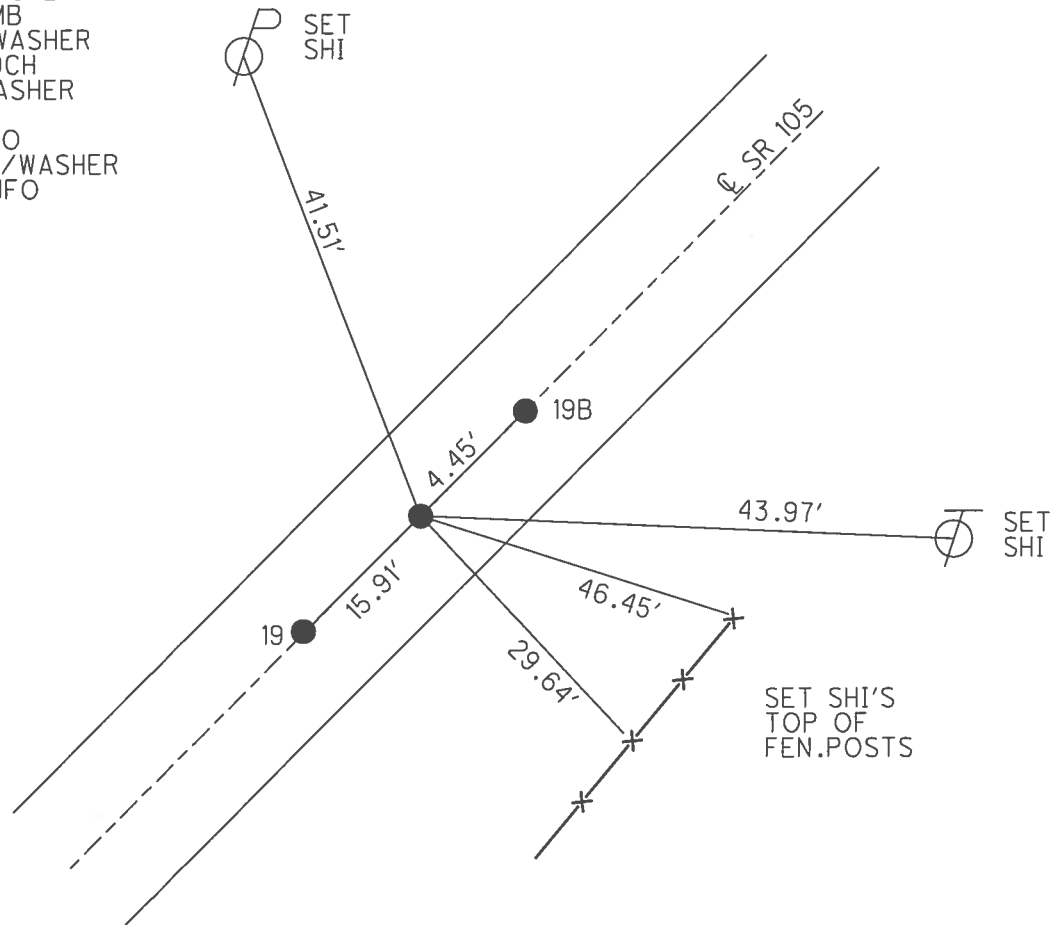
PERSONNEL	REFERENCE NO.	19 A	SHEET	10	OF	54
NOTES	RHOADES	DATE	10/13/17	ROUTE	SR 105	
H.C.	O'DONNELL	WEATHER	HAZE	COUNTY	WOOD	
R.C.	FARKAS	TEMP.	59°	TOWNSHIP	WEBSTER	
				SECTION	14	
				T	5	N
				R	11	E

TYPE MONUMENT 1" MAG/WASHER
 ON SURFACE - ~~BELOW~~ ON
 LEFT - \odot PAV'T - RIGHT ON
 10.9' RT RT EDGE PAVEMENT
 S.L.M. 177+47



GRID: NORTHING: 628870.380 EASTING: 1676453.340

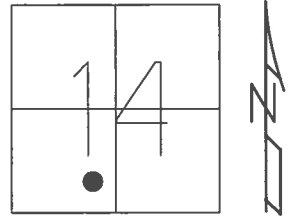
RECORD:
 FD P.K./WASHER
 4/15/02, MB
 SET P.K./WASHER
 6/12/02, DCH
 FD P.K./WASHER
 REFA19
 6/6/16, JFO
 SET 1" MAG/WASHER
 10/13/17, JFO



O.D.O.T. DISTRICT 2 SURVEY OFFICE (USE ONLY)

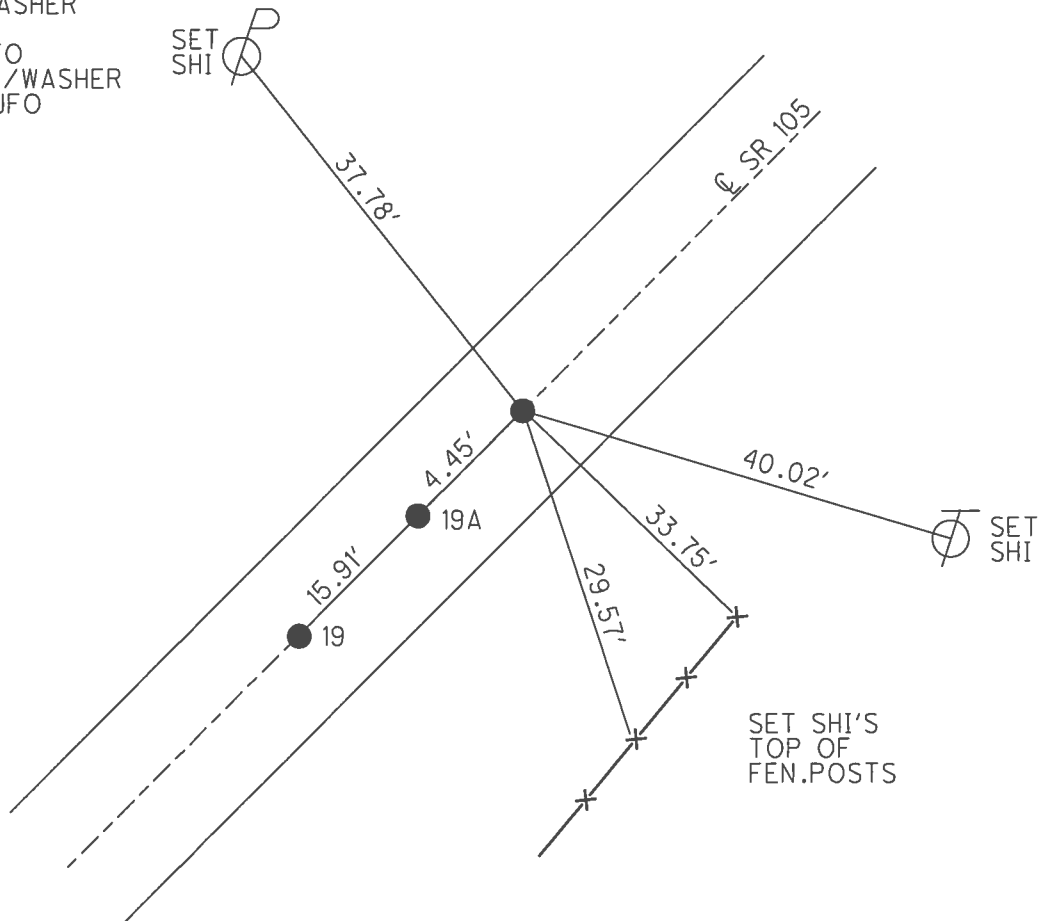
PERSONNEL _____ REFERENCE NO. 19 B SHEET 11 OF 54
 NOTES RHOADES DATE 10/13/17 ROUTE SR 105
 H.C. O'DONNELL WEATHER HAZE COUNTY WOOD
 R.C. FARKAS TEMP. 59° TOWNSHIP WEBSTER
 SECTION 14
T 5 N R 11 E

TYPE MONUMENT 1" MAG/WASHER
 ON SURFACE - ~~BELOW~~ ON _____
 LEFT - ☉ PAV'T - RIGHT ON _____
10.6' TORT EDGE PAVEMENT
 S.L.M. 177+51



GRID: NORTHING: 628872.353 EASTING: 1676457.348

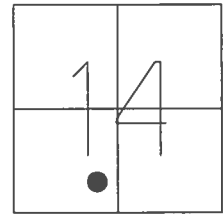
RECORD:
 FD P.K./WASHER
 4/15/02, MB
 SET P.K./WASHER
 6/12/02, DCH
 FD P.K./WASHER
 REFB19
 6/6/16, JFO
 SET 1" MAG/WASHER
 10/13/17, JFO



O.D.O.T. DISTRICT 2 SURVEY OFFICE (USE ONLY)

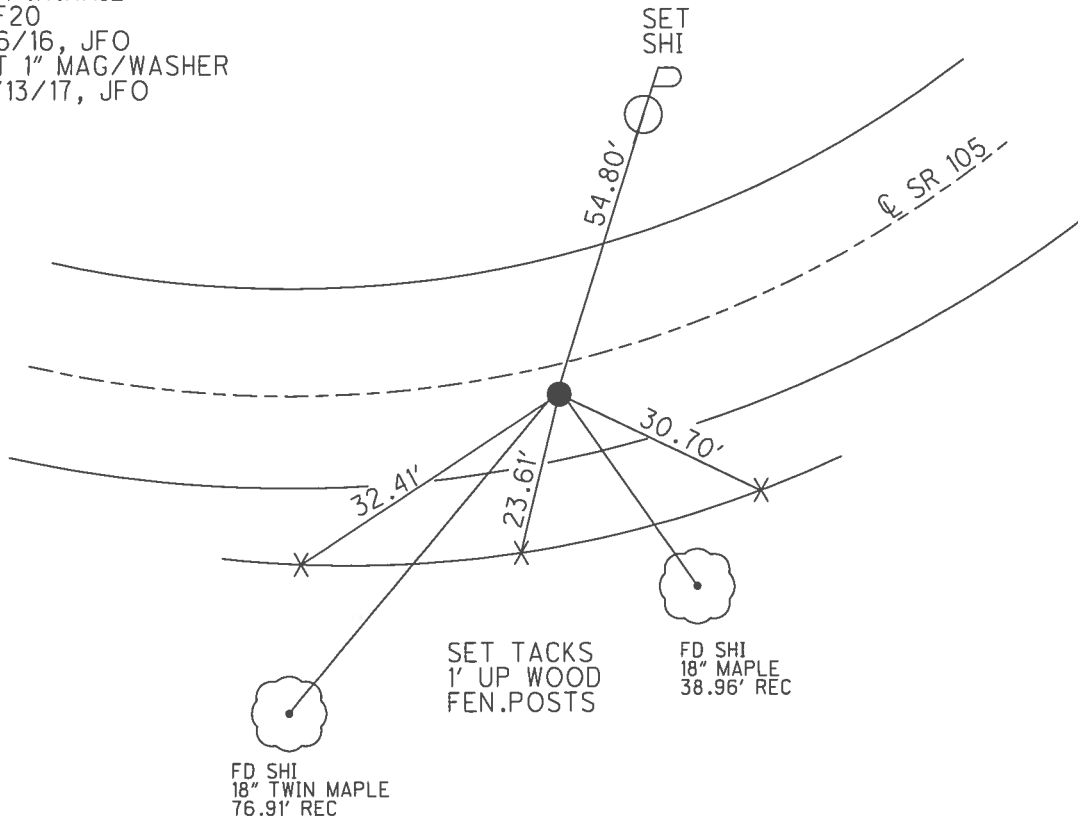
PERSONNEL _____ REFERENCE NO. 20 SHEET 12 OF 54
 NOTES RHOADES DATE 9/12/16 ROUTE SR 105
 H.C. O'DONNELL WEATHER SUNNY COUNTY WOOD
 R.C. TODD TEMP. 55° TOWNSHIP WEBSTER
 _____ SECTION 14
 _____ T 5 N R 11 E

TYPE MONUMENT P.K.NAIL
 ON SURFACE - ~~BELOW~~ ON
~~LEFT~~ - C PAV'T - RIGHT 4.5'
5.1' TO RT EDGE PAVEMENT
 S.L.M. 179+51



GRID: NORTHING: 628969.895 EASTING: 1676627.702

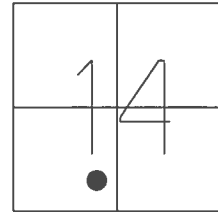
RECORD: P.I.
 STA. 180+43.57
 $\Delta = 5^{\circ}-53'-20''$ LT
 FD P.K./WASHER
 4/13/02, MB
 SET P.K./WASHER
 6/12/02, DCH
 FD P.K.NAIL
 REF20
 6/6/16, JFO
 SET 1" MAG/WASHER
 10/13/17, JFO



O.D.O.T. DISTRICT 2 SURVEY OFFICE (USE ONLY)

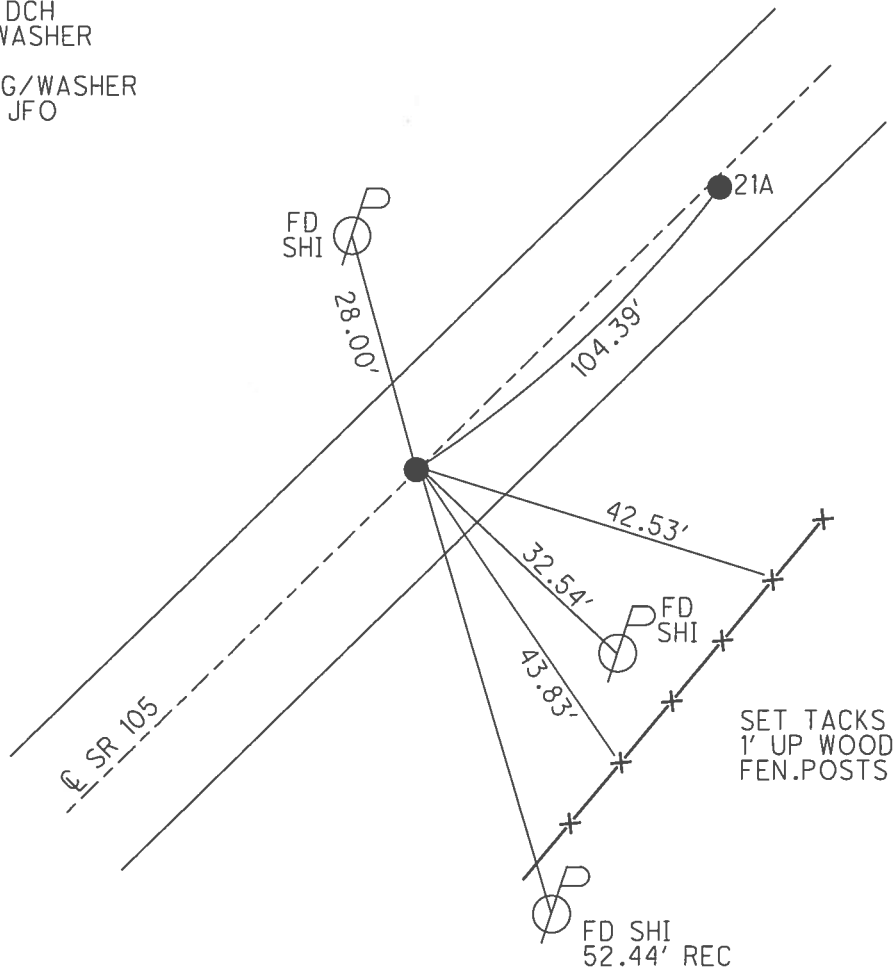
PERSONNEL	REFERENCE NO.	21	SHEET	13	OF	54
NOTES	RHOADES	DATE	9/12/16	ROUTE	SR 105	
H.C.	O'DONNELL	WEATHER	SUNNY	COUNTY	WOOD	
R.C.	TODD	TEMP.	55°	TOWNSHIP	WEBSTER	
				SECTION	14	
				T	5	N
				R	11	E

TYPE MONUMENT P.K./WASHER
 ON SURFACE - ~~BELOW~~ ON
 LEFT - ☉ PAV'T - RIGHT ON
11.2' TO RT EDGE PAVEMENT
 S.L.M. 181+95



GRID: NORTHING: 629133.005 EASTING: 1676827.346

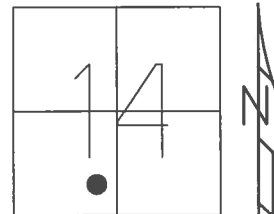
RECORD:
 ORIGIN UNKNOWN
 FD P.K./WASHER
 4/13/02, MB
 SET P.K./WASHER
 6/12/02, DCH
 FD P.K./WASHER
 REF21
 SET 1" MAG/WASHER
 10/13/17, JFO



O.D.O.T. DISTRICT 2 SURVEY OFFICE (USE ONLY)

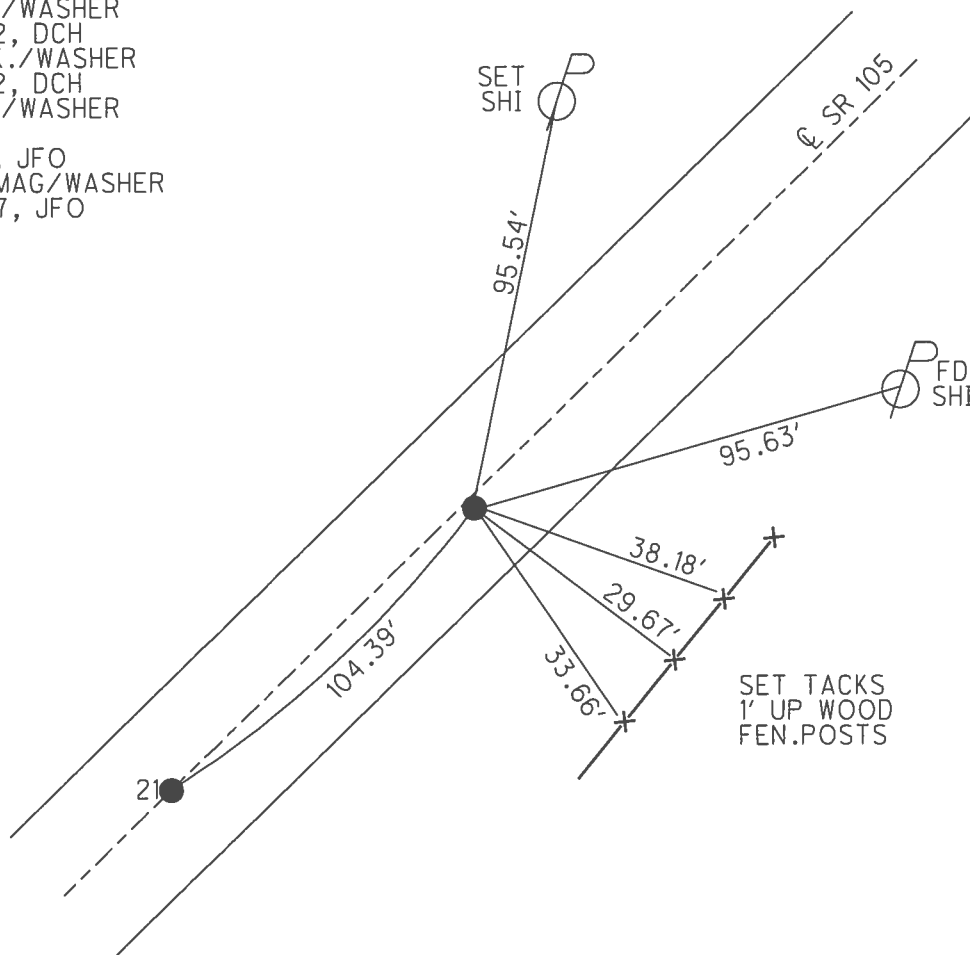
PERSONNEL _____ REFERENCE NO. 21 A SHEET 14 OF 54
 NOTES RHOADES DATE 9/12/16 ROUTE SR 105
 H.C. O'DONNELL WEATHER SUNNY COUNTY WOOD
 R.C. TODD TEMP. 55° TOWNSHIP WEBSTER
 _____ SECTION 14
 _____ T 5 N R 11 E

TYPE MONUMENT P.K./WASHER
 ON SURFACE - ~~BELOW~~ ON _____
 LEFT - ☉ PAV'T - RIGHT 0.8'
9.9' TO RT EDGE PAVEMENT
 S.L.M. 182+99



GRID: NORTHING: 629173.808 EASTING: 1676912.170

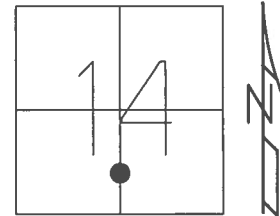
RECORD: P.I.
 STA. 183+93.58
 $\Delta = 1^{\circ}-24'-20''$ LT.
 FD P.K./WASHER
 4/13/02, DCH
 SET P.K./WASHER
 6/12/02, DCH
 FD P.K./WASHER
 REFA21
 6/6/16, JFO
 SET 1" MAG/WASHER
 10/13/17, JFO



O.D.O.T. DISTRICT 2 SURVEY OFFICE (USE ONLY)

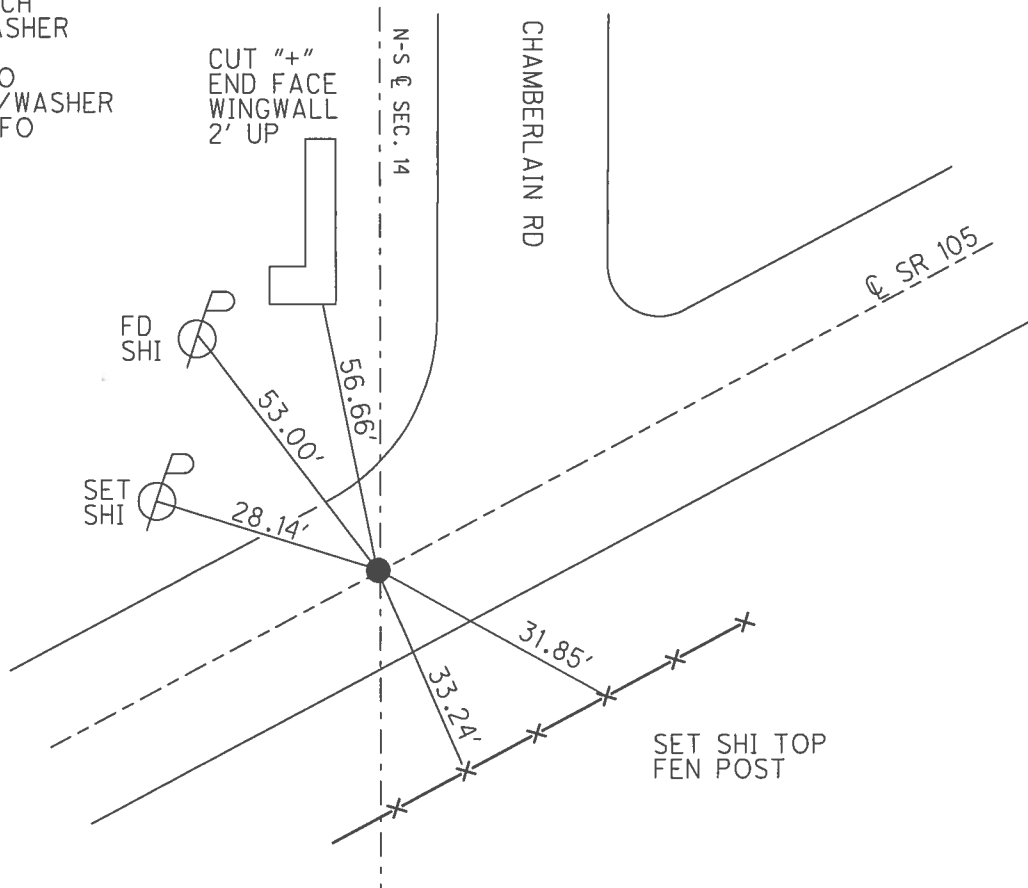
PERSONNEL _____ REFERENCE NO. 22 SHEET 15 OF 54
 NOTES RHOADES DATE 9/12/16 ROUTE SR 105
 H.C. O'DONNELL WEATHER SUNNY COUNTY WOOD
 R.C. TODD TEMP. 55° TOWNSHIP WEBSTER
 SECTION 14
 T 5 N R 11 E

TYPE MONUMENT P.K./WASHER
 ON SURFACE - ~~BELOW~~ ON _____
 LEFT - ☉ PAV'T - RIGHT _____ ON _____
10' TO RT EDGE PAVEMENT
 S.L.M. 185+64



GRID: NORTHING: 629333.759 EASTING: 1677124.241

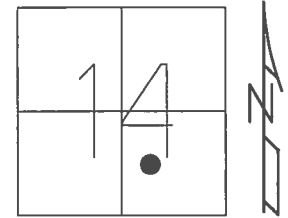
RECORD: P.I.
 STA. 186+59.18
 $\Delta = 2^{\circ}-5'-20''$ LT
 FD P.K./WASHER
 4/13/02, DCH
 SET P.K./WASHER
 6/13/02, DCH
 FD P.K./WASHER
 REF22
 6/6/16, JFO
 SET 1" MAG/WASHER
 10/13/17, JFO



O.D.O.T. DISTRICT 2 SURVEY OFFICE (USE ONLY)

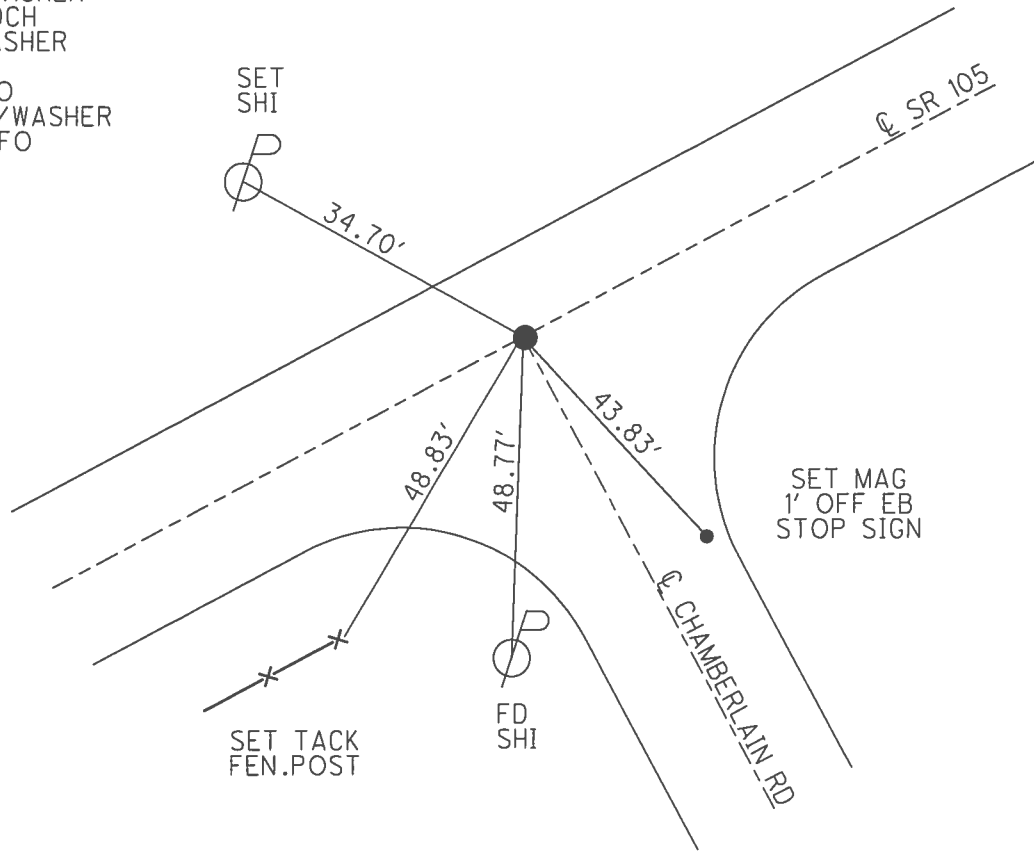
PERSONNEL _____ REFERENCE NO. 23 SHEET 16 OF 54
 NOTES RHOADES DATE 9/12/16 ROUTE SR 105
 H.C. O'DONNELL WEATHER SUNNY COUNTY WOOD
 R.C. TODD TEMP. 76° TOWNSHIP WEBSTER
 SECTION 14
T 5 N R 11 E

TYPE MONUMENT P.K./WASHER
 ON SURFACE - ~~BELOW~~ ON _____
 LEFT - ☉ PAV'T - ~~RIGHT~~ 1'
10' TO RT EDGE PAVEMENT
 S.L.M. 188+64



GRID: NORTHING: 629523.169 EASTING: 1677357.038

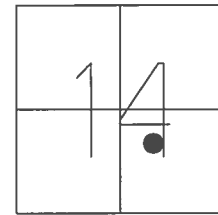
RECORD: P.I.
 STA. 189+59.36
 $\Delta = 0^{\circ}-36'-40''$ LT
 FD P.K./WASHER
 4/13/02, DCH
 SET P.K./WASHER
 5/28/02, DCH
 FD P.K./WASHER
 REF23
 6/6/16, JFO
 SET 1" MAG/WASHER
 10/13/17, JFO



O.D.O.T. DISTRICT 2 SURVEY OFFICE (USE ONLY)

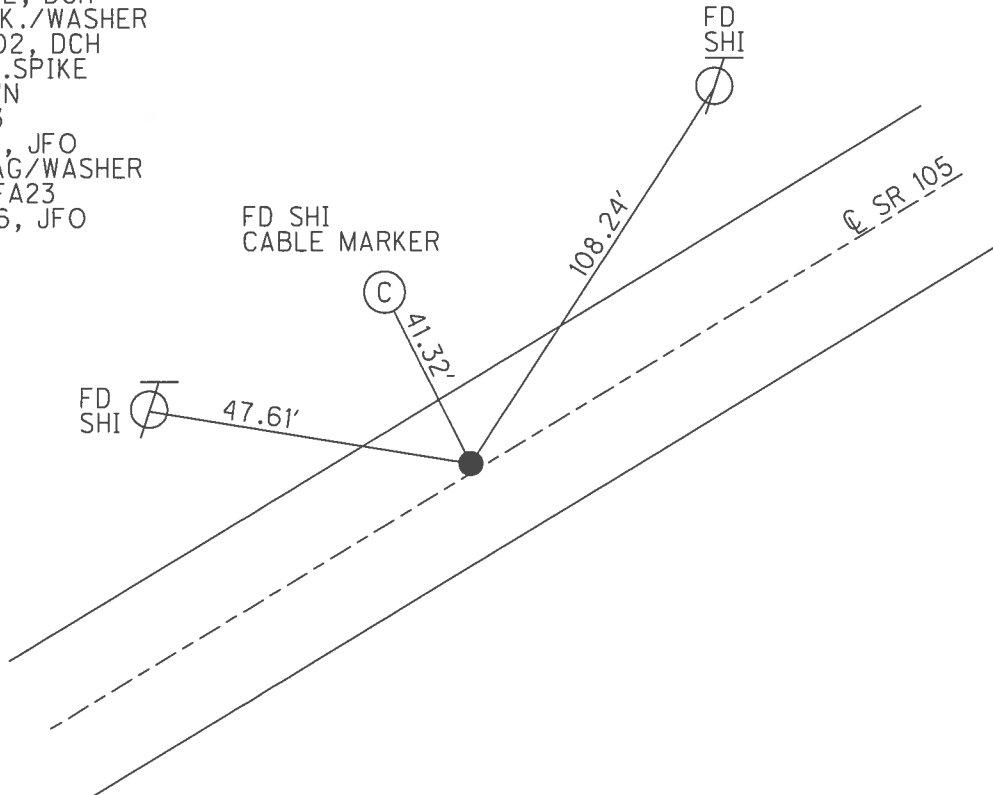
PERSONNEL _____ REFERENCE NO. 23 A SHEET 17 OF 54
 NOTES O'DONNELL DATE 6/6/16 ROUTE SR 105
 H.C. O'DONNELL WEATHER SUNNY COUNTY WOOD
 R.C. TODD TEMP. 75° TOWNSHIP WEBSTER
 SECTION 14
T 5 N R 11 E

TYPE MONUMENT R.R.SPIKE
~~ON SURFACE~~ - BELOW 6"
 LEFT - ☉ PAV'T - ~~RIGHT~~ 0.8'
11.1' TO RT EDGE PAVEMENT
 S.L.M. 194+68



GRID: NORTHING: 629909.227 EASTING: 1677820.923

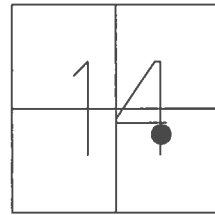
RECORD:
 ORIGIN UNKNOWN
 FD P.K.NAIL
 4/13/02, DCH
 SET P.K./WASHER
 5/28/02, DCH
 FD R.R.SPIKE
 6" DOWN
 REFA23
 6/6/16, JFO
 SET MAG/WASHER
 NEWREFA23
 11/21/16, JFO



O.D.O.T. DISTRICT 2 SURVEY OFFICE (USE ONLY)

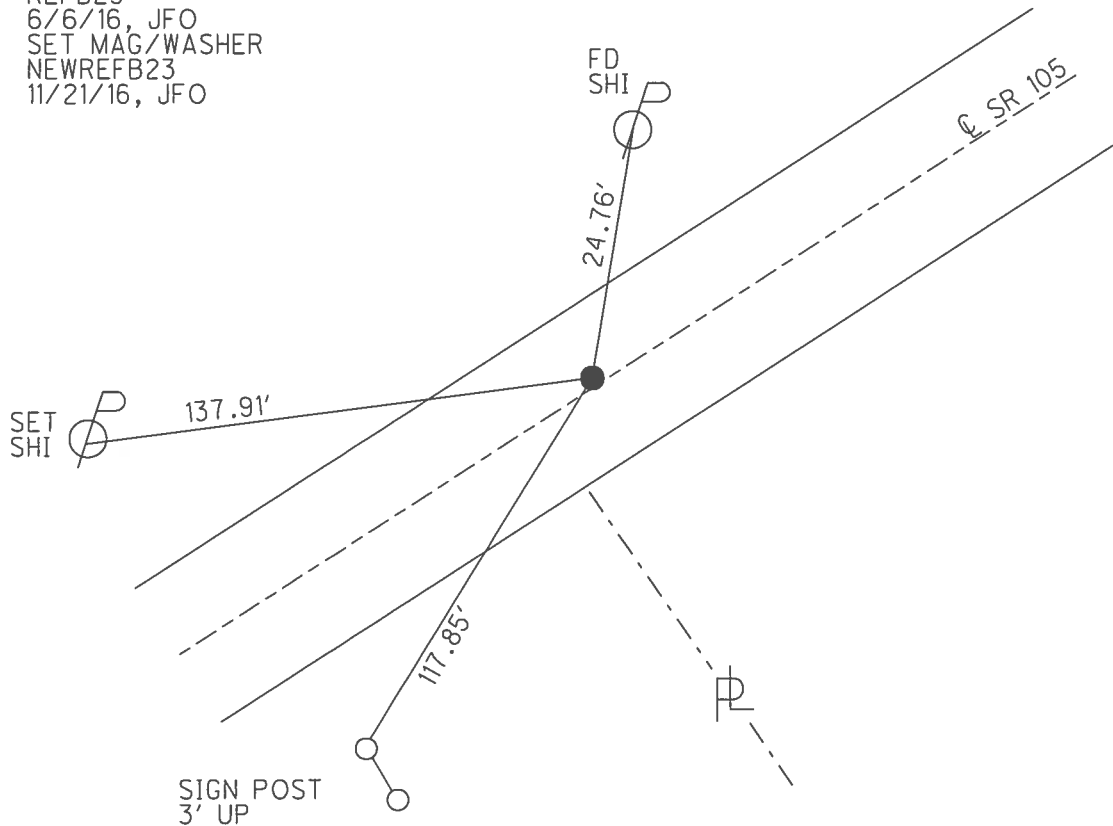
PERSONNEL _____ REFERENCE NO. 23 B SHEET 18 OF 54
 NOTES O'DONNELL DATE 6/6/16 ROUTE SR 105
 H.C. O'DONNELL WEATHER SUNNY COUNTY WOOD
 R.C. TODD TEMP. 76° TOWNSHIP WEBSTER
 SECTION 14
T 5 N R 11 E

TYPE MONUMENT R.R.SPIKE
 ON SURFACE - ~~BELOW~~ 6"
~~LEFT~~ - Q PAV'T - RIGHT 0.8'
9.4' TO LT EDGE PAVEMENT
 S.L.M. 198+60



GRID: NORTHING: 630159.975 EASTING: 1678122.283

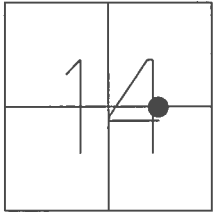
RECORD:
 FD P.K./WASHER
 4/15/02, DCH
 SET P.K./WASHER
 5/28/02, DCH
 FD R.R.SPIKE
 6" DOWN
 REFB23
 6/6/16, JFO
 SET MAG/WASHER
 NEWREFB23
 11/21/16, JFO



O.D.O.T. DISTRICT 2 SURVEY OFFICE (USE ONLY)

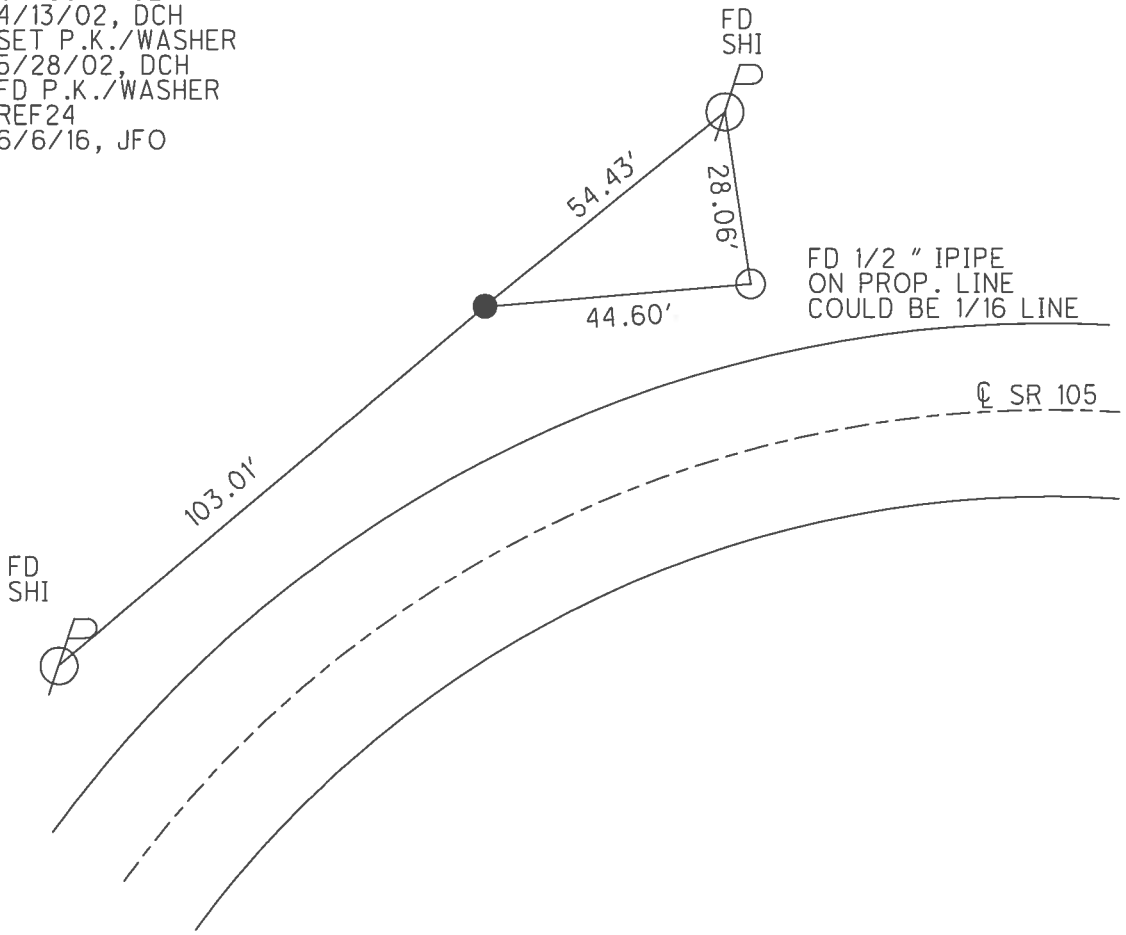
PERSONNEL _____ REFERENCE NO. 24 SHEET 19 OF 54
 NOTES ROUSOS DATE 4/13/02 ROUTE SR 105
 H.C. HOMAN WEATHER SUNNY COUNTY WOOD
 R.C. BROWN TEMP. 52° TOWNSHIP WEBSTER
 SECTION 14
T 5 N R 11 E

TYPE MONUMENT IPIN
 ON SURFACE - ~~BELOW~~ ON
 LEFT - CL PAV'T - ~~RIGHT~~ 23.6'
12.9' TO N EDGE PAVEMENT
 S.L.M. 202+58



GRID: NORTHING: 630415.127 EASTING: 1678474.792

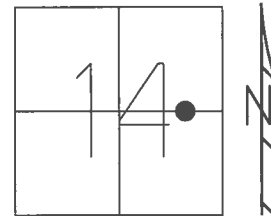
RECORD: P.I.
 STA. 203+55.17
 $\Delta = 41^{\circ}-10'-00''$ RT
 FD IPIN
 ON SURFACE
 4/13/02, DCH
 SET P.K./WASHER
 5/28/02, DCH
 FD P.K./WASHER
 REF24
 6/6/16, JFO



O.D.O.T. DISTRICT 2 SURVEY OFFICE (USE ONLY)

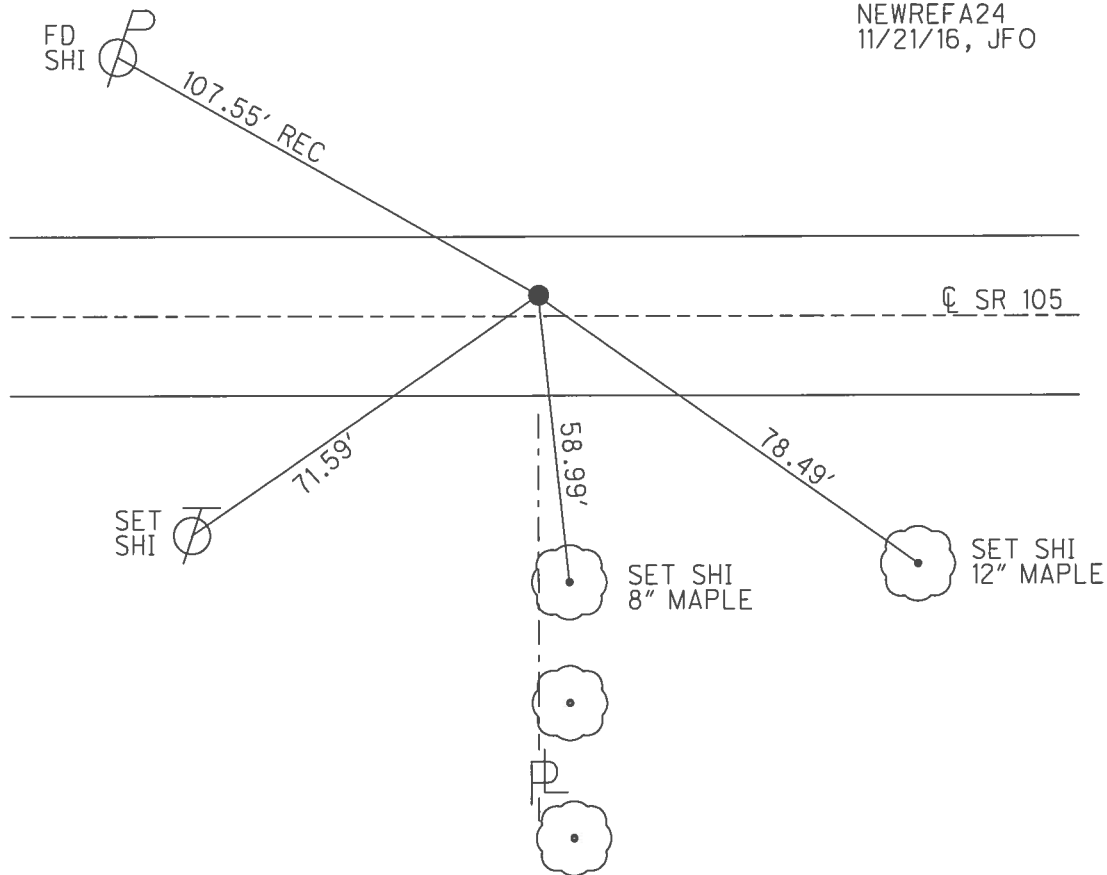
PERSONNEL _____ REFERENCE NO. 24 A SHEET 20 OF 54
 NOTES O'DONNELL DATE 6/6/16 ROUTE SR 105
 H.C. O'DONNELL WEATHER SUNNY COUNTY WOOD
 R.C. TODD TEMP. 80° TOWNSHIP WEBSTER
 _____ SECTION 14
 _____ T 5 N R 11 E

TYPE MONUMENT P.K./WASHER
~~ON SURFACE~~ - BELOW 3"
 LEFT - ☉ PAV'T - ~~RIGHT~~ 2'
8' TO LT EDGE PAVEMENT
 S.L.M. 206+14



GRID: NORTHING: 630406.545 EASTING: 1678795.015

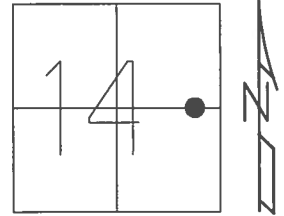
RECORD:
 FD P.K./WASHER
 4/15/02, DCH
 SET P.K./WASHER
 5/28/02, DCH
 FD P.K./WASHER
 REFA24
 6/6/16, JFO
 SET MAG/WASHER
 NEWREFA24
 11/21/16, JFO



O.D.O.T. DISTRICT 2 SURVEY OFFICE (USE ONLY)

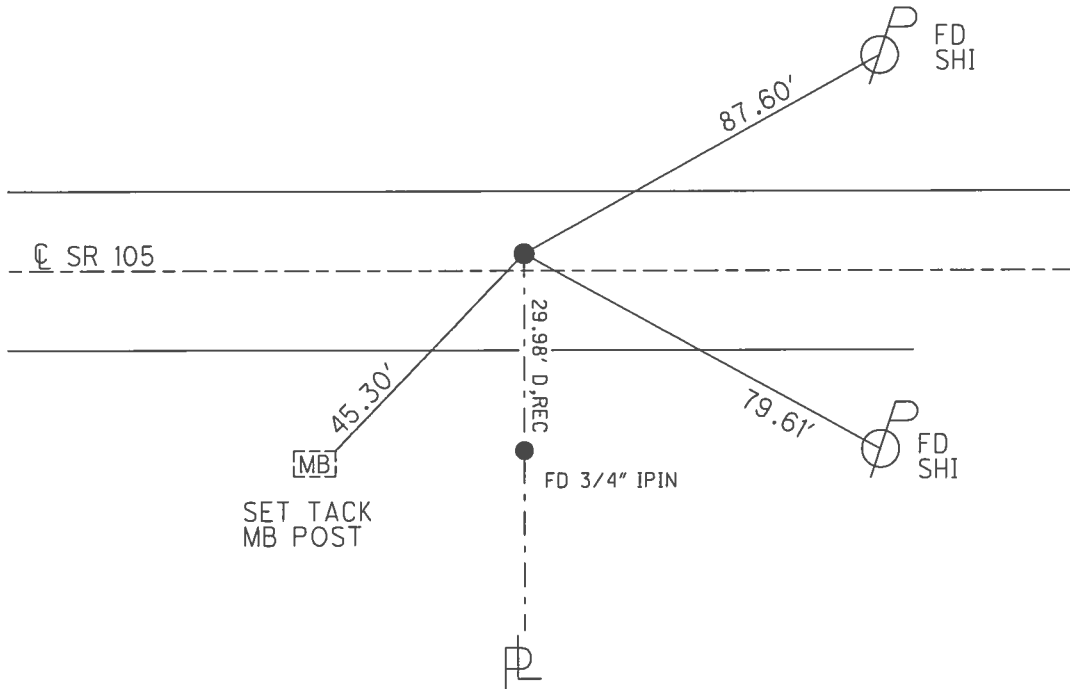
PERSONNEL _____ REFERENCE NO. 24 B SHEET 21 OF 54
 NOTES RHOADES DATE 9/12/16 ROUTE SR 105
 H.C. O'DONNELL WEATHER SUNNY COUNTY WOOD
 R.C. TODD TEMP. 76° TOWNSHIP WEBSTER
 _____ SECTION 14
 _____ T 5 N R 11 E

TYPE MONUMENT P.K./WASHER
 ON SURFACE - ~~BELOW~~ ON _____
 LEFT - ☉ PAV'T - ~~RIGHT~~ 2'
12.2' TO RT EDGE PAVEMENT
 S.L.M. 210+80



GRID: NORTHING: 630395.008 EASTING: 1679259.869

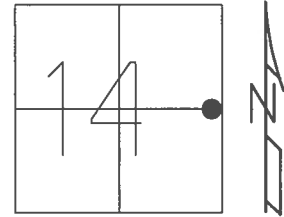
RECORD:
 FD P.K./WASHER
 4/14/02, DCH
 SET P.K./WASHER
 6/13/02, DCH
 FD P.K./WASHER
 REFB24
 6/6/16, JFO
 SET 1" MAG/WASHER
 10/13/17, JFO



O.D.O.T. DISTRICT 2 SURVEY OFFICE (USE ONLY)

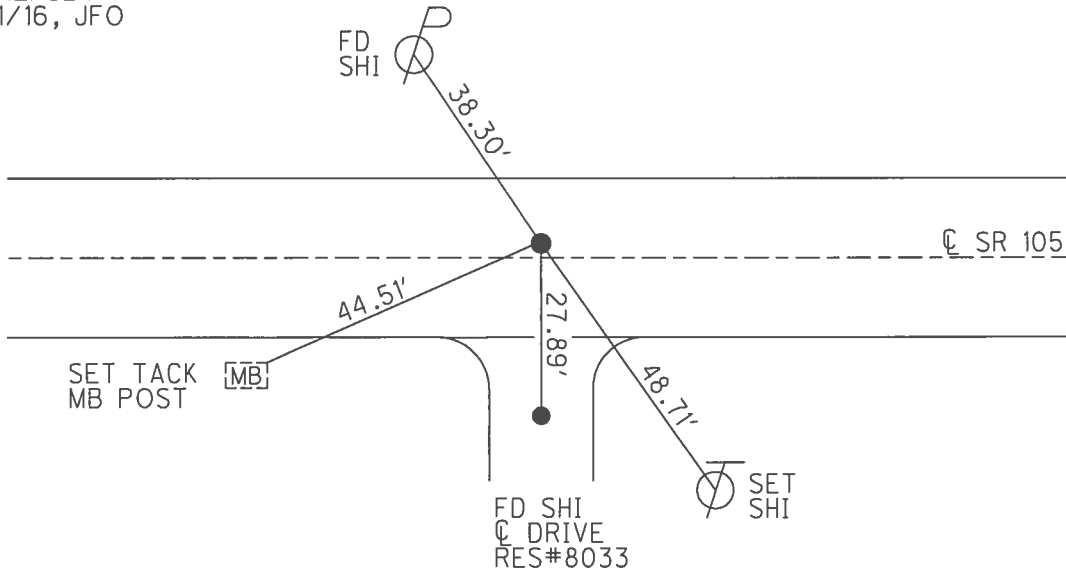
PERSONNEL _____ REFERENCE NO. 24 C SHEET 22 OF 54
 NOTES O'DONNELL DATE 6/9/16 ROUTE SR 105
 H.C. O'DONNELL WEATHER SUNNY COUNTY WOOD
 R.C. TODD TEMP. 60° TOWNSHIP WEBSTER
 _____ SECTION 14
 _____ T 5 N R 11 E

TYPE MONUMENT R.R.SPIKE
~~ON SURFACE~~ - BELOW 6"
 LEFT - ☉ PAV'T - ~~RIGHT~~ 4'
14.4' TO RT EDGE PAVEMENT
 S.L.M. 213+53



GRID: NORTHING: 630388.240 EASTING: 1679534.641

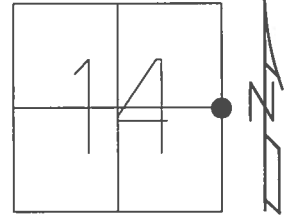
RECORD:
 FD P.K./WASHER
 4/14/02, DCH
 SET P.K./WASHER
 6/13/02, DCH
 FD R.R.SPIKE
 6" DOWN
 REFC24
 6/9/16, JFO
 SET MAG/WASHER
 NEWREFC24
 11/21/16, JFO



O.D.O.T. DISTRICT 2 SURVEY OFFICE (USE ONLY)

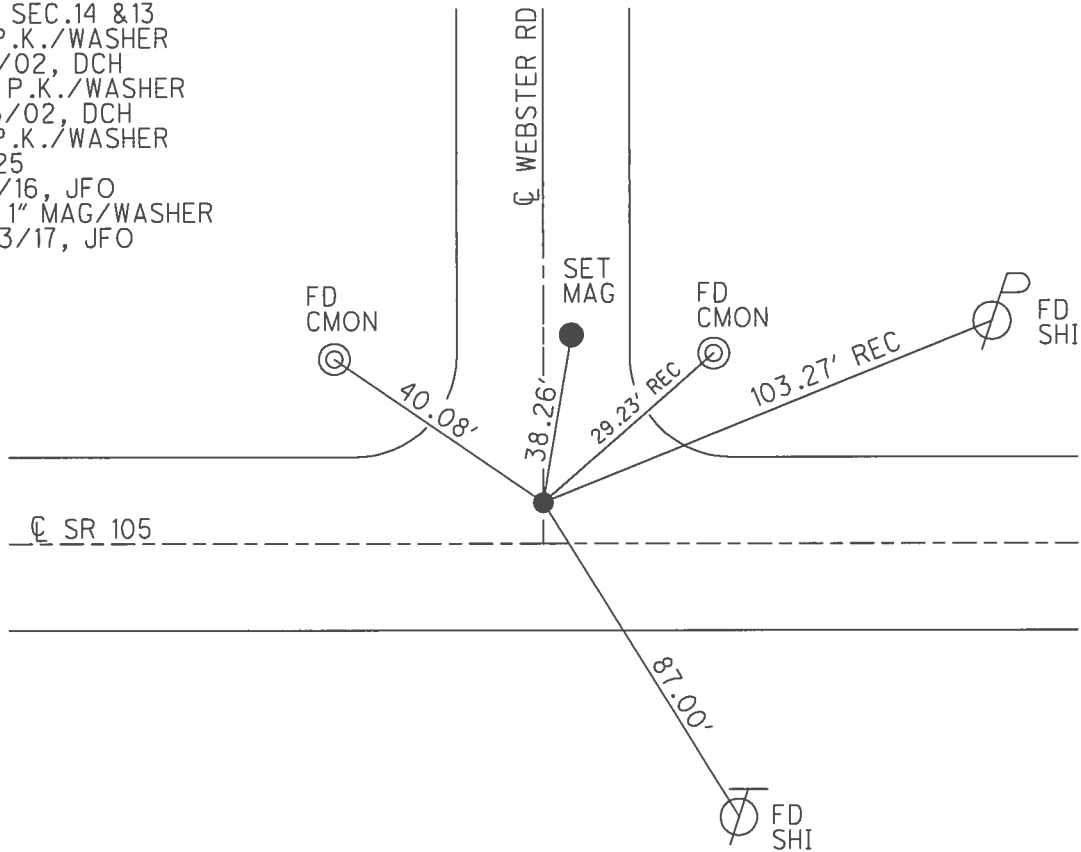
PERSONNEL _____ REFERENCE NO. 25 SHEET 23 OF 54
 NOTES O'DONNELL _____ DATE 6/9/16 ROUTE SR 105
 H.C. O'DONNELL _____ WEATHER SUNNY COUNTY WOOD
 R.C. TODD _____ TEMP. 54° TOWNSHIP WEBSTER
 _____ SECTION 14
 _____ T 5 N R 11 E

TYPE MONUMENT MAG/WASHER
 ON SURFACE - ~~BELOW~~ ON _____
 LEFT - ☑ PAV'T - ~~RIGHT~~ 6.9'
17' TO RT EDGE PAVEMENT
 S.L.M. 216+30



GRID: NORTHING: 630381.344 EASTING: 1679809.623

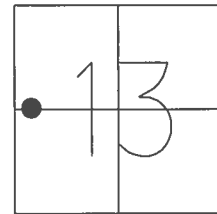
RECORD: P.I.
 STA. 217+35.19
 $\Delta = 1^{\circ}-09'-20''$ LT.
 QUARTER CORNER
 FOR SEC. 14 & 13
 FD P.K./WASHER
 4/6/02, DCH
 SET P.K./WASHER
 6/13/02, DCH
 FD P.K./WASHER
 REF 25
 6/9/16, JFO
 SET 1" MAG/WASHER
 10/13/17, JFO



O.D.O.T. DISTRICT 2 SURVEY OFFICE (USE ONLY)

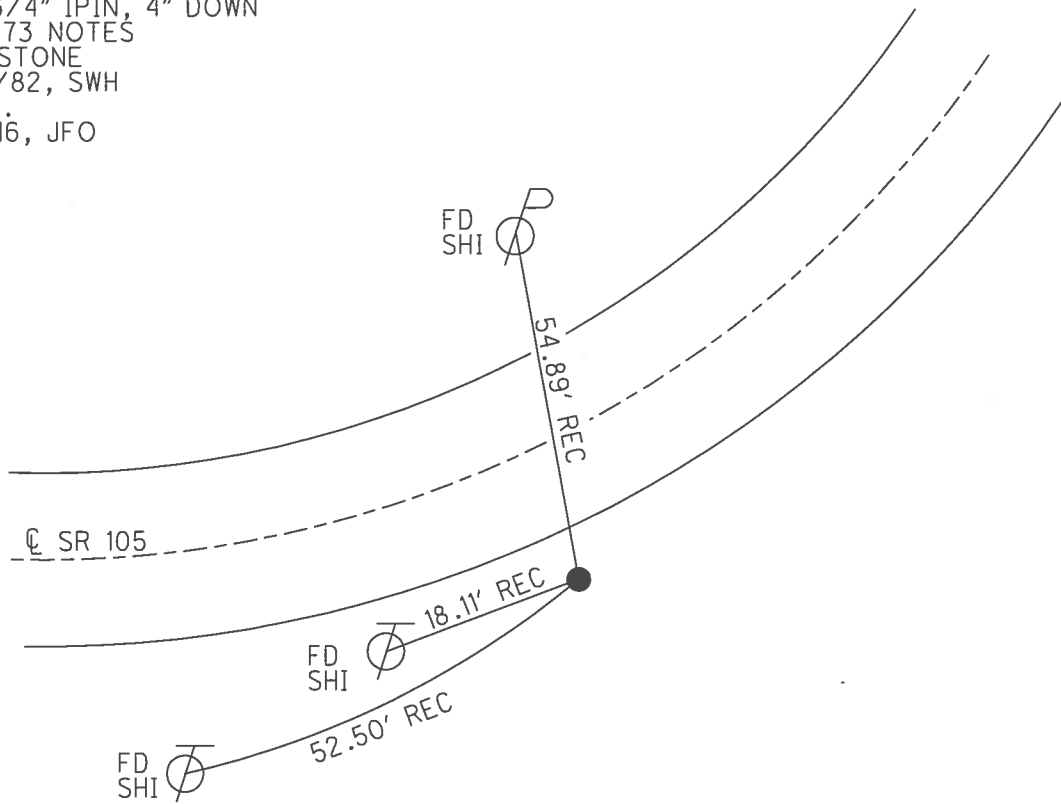
PERSONNEL _____ REFERENCE NO. 26 SHEET 24 OF 54
 NOTES LONG DATE 8/26/91 ROUTE SR 105
 H.C. VAN DUSEN WEATHER SUNNY COUNTY WOOD
 R.C. BARNHISEL TEMP. 85° TOWNSHIP WEBSTER
 _____ SECTION 13
 T 5 N R 11 E

TYPE MONUMENT 3/4" IPIN
~~ON SURFACE~~ - BELOW 5"
~~LEFT~~ - CL PAV'T - RIGHT 6.2'
5.4' TO S EDGE PAVEMENT
 S.L.M. 217+58



GRID: NORTHING: _____ EASTING: _____

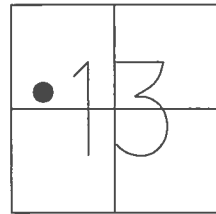
RECORD: P.I.
 STA. 218+67.27
 $\Delta = 31^\circ - 42' - 20''$ LT
 SET 3/4" IPIN, 4" DOWN
 FR/1973 NOTES
 BY I.STONE
 5/27/82, SWH
 D.N.F.
 6/9/16, JFO



O.D.O.T. DISTRICT 2 SURVEY OFFICE (USE ONLY)

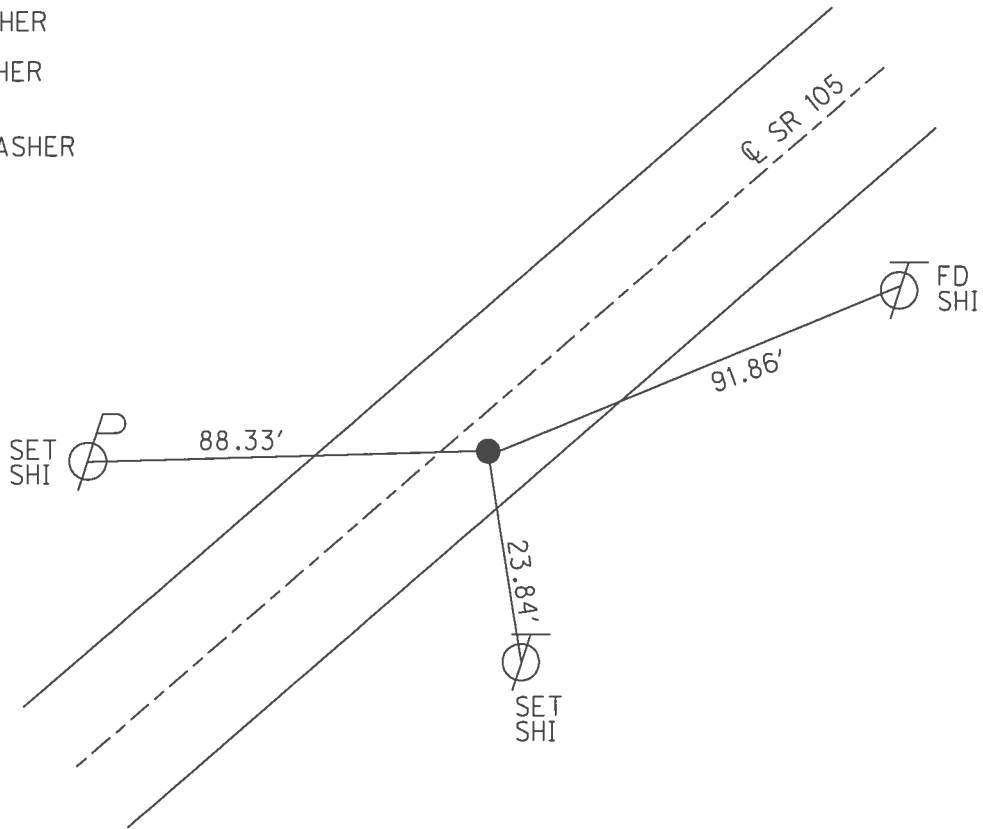
PERSONNEL _____ REFERENCE NO. 27 SHEET 25 OF 54
 NOTES RHOADES DATE 9/12/16 ROUTE SR 105
 H.C. O'DONNELL WEATHER SUNNY COUNTY WOOD
 R.C. TODD TEMP. 75° TOWNSHIP WEBSTER
 SECTION 13
T 5 N R 11 E

TYPE MONUMENT P.K./WASHER
 ON SURFACE - ~~BELOW~~ ON
~~LEFT~~ - C PAV'T - RIGHT 5.5'
5' TO S EDGE PAVEMENT
 S.L.M. 222+59



GRID: NORTHING: 630642.415 EASTING: 1680369.826

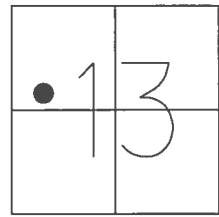
RECORD: P.I.
 STA. 223+69.18
 $\Delta = 7^\circ - 11'$ LT
 FD P.K./WASHER
 4/16/02, DCH
 SET P.K./WASHER
 6/13/02, DCH
 SET MAG/WASHER
 REF27
 6/9/16, JFO
 SET 1" MAG/WASHER
 10/13/17, JFO



O.D.O.T. DISTRICT 2 SURVEY OFFICE (USE ONLY)

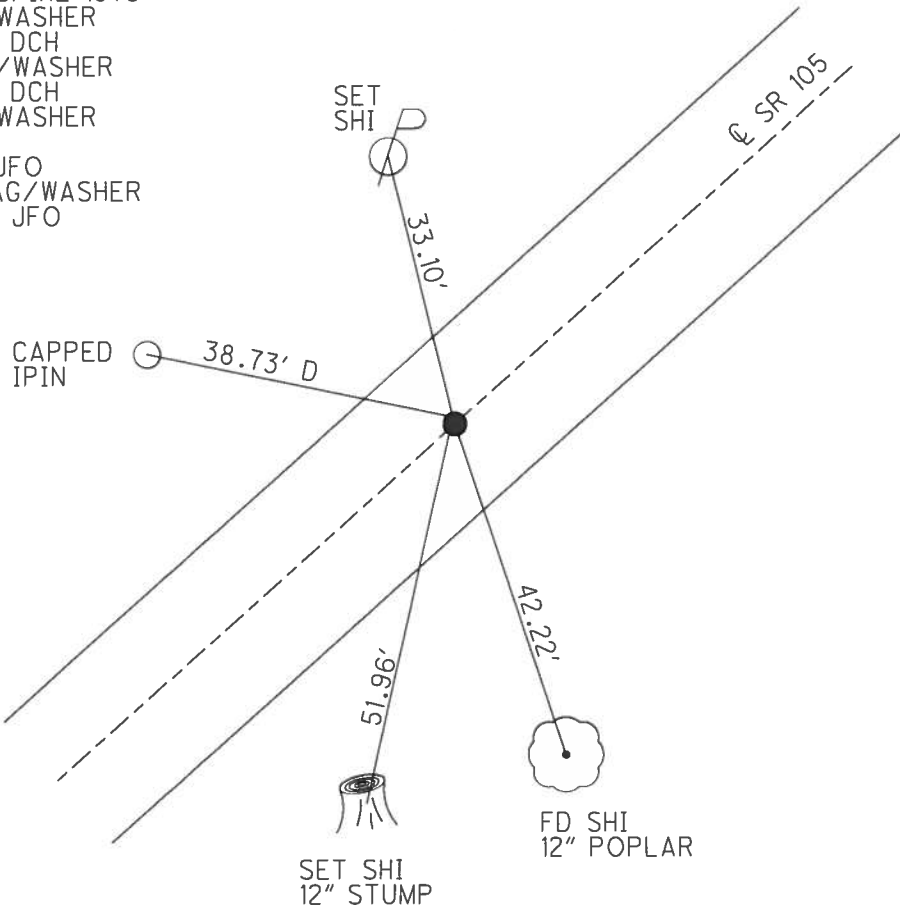
PERSONNEL _____ REFERENCE NO. 28 SHEET 26 OF 54
 NOTES RHOADES DATE 9/12/16 ROUTE SR 105
 H.C. O'DONNELL WEATHER SUNNY COUNTY WOOD
 R.C. TODD TEMP. 76° TOWNSHIP WEBSTER
 SECTION 13
 T 5 N R 11 E

TYPE MONUMENT P.K./WASHER
 ON SURFACE - ~~BELOW~~ ON _____
 LEFT - ☉ PAV'T - ~~RIGHT~~ 0.5'
11.1' TO RT EDGE PAVEMENT
 S.L.M. 229+14



GRID: NORTHING: 631051.879 EASTING: 1680882.183

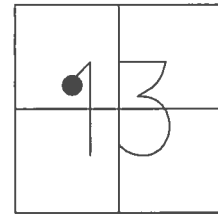
RECORD: P.O.T.
 STA. 230+25.13
 $\Delta = 0^{\circ}-00'-00''$
 PER 1949 PLAN
 SET R.R.SPIKE 1973
 FD P.K./WASHER
 4/16/02, DCH
 SET P.K./WASHER
 6/13/02, DCH
 FD P.K./WASHER
 REF28
 6/9/16, JFO
 SET 1" MAG/WASHER
 10/13/17, JFO



O.D.O.T. DISTRICT 2 SURVEY OFFICE (USE ONLY)

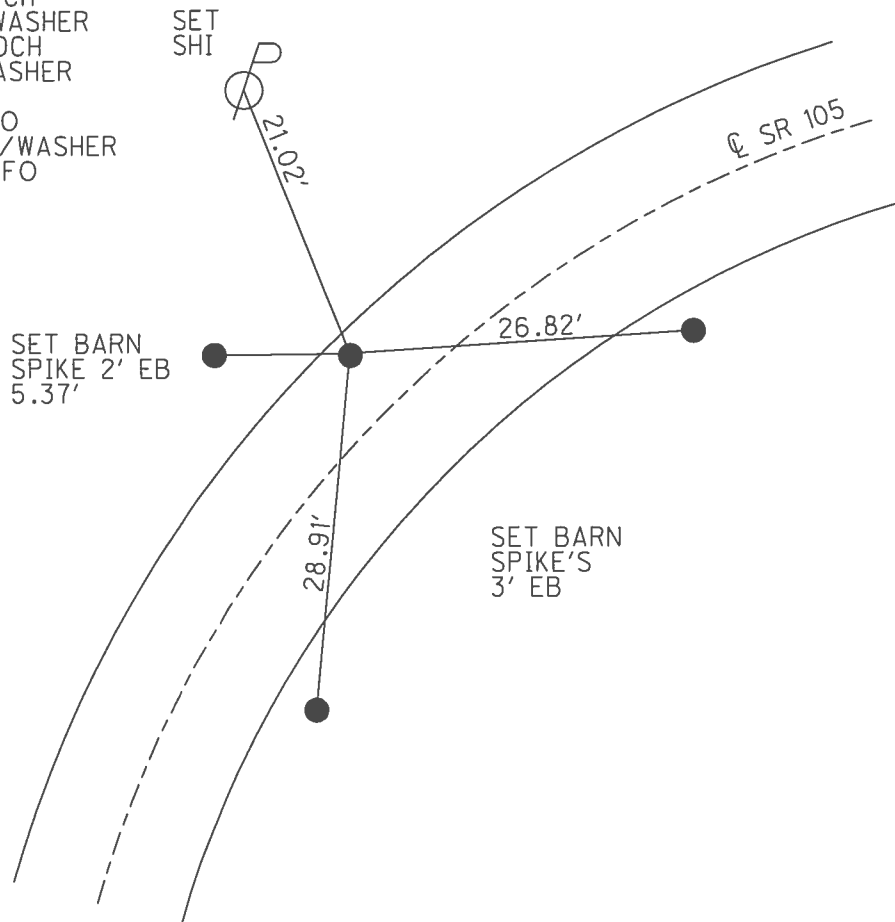
PERSONNEL _____ REFERENCE NO. 29 SHEET 27 OF 54
 NOTES RHOADES DATE 9/13/16 ROUTE SR 105
 H.C. O'DONNELL WEATHER FAIR COUNTY WOOD
 R.C. TODD TEMP. 58° TOWNSHIP WEBSTER
 SECTION 13
 T 5 N R 11 E

TYPE MONUMENT P.K./WASHER
 ON SURFACE - ~~BELOW~~ ON _____
 LEFT - ☉ PAV'T - ~~RIGHT~~ 9.5'
0.6' TO LT EDGE PAVEMENT
 S.L.M. 235+36



GRID: NORTHING: 631440.098 EASTING: 1681368.026

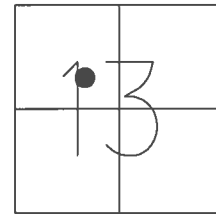
RECORD: P.I.
 STA. 236+47.24
 $\Delta = 16^{\circ}-30'-00''$ RT
 FD P.K./WASHER
 4/16/02, DCH
 SET P.K./WASHER
 5/28/02, DCH
 FD P.K./WASHER
 REF29
 6/9/16, JFO
 SET 1" MAG/WASHER
 10/13/17, JFO



O.D.O.T. DISTRICT 2 SURVEY OFFICE (USE ONLY)

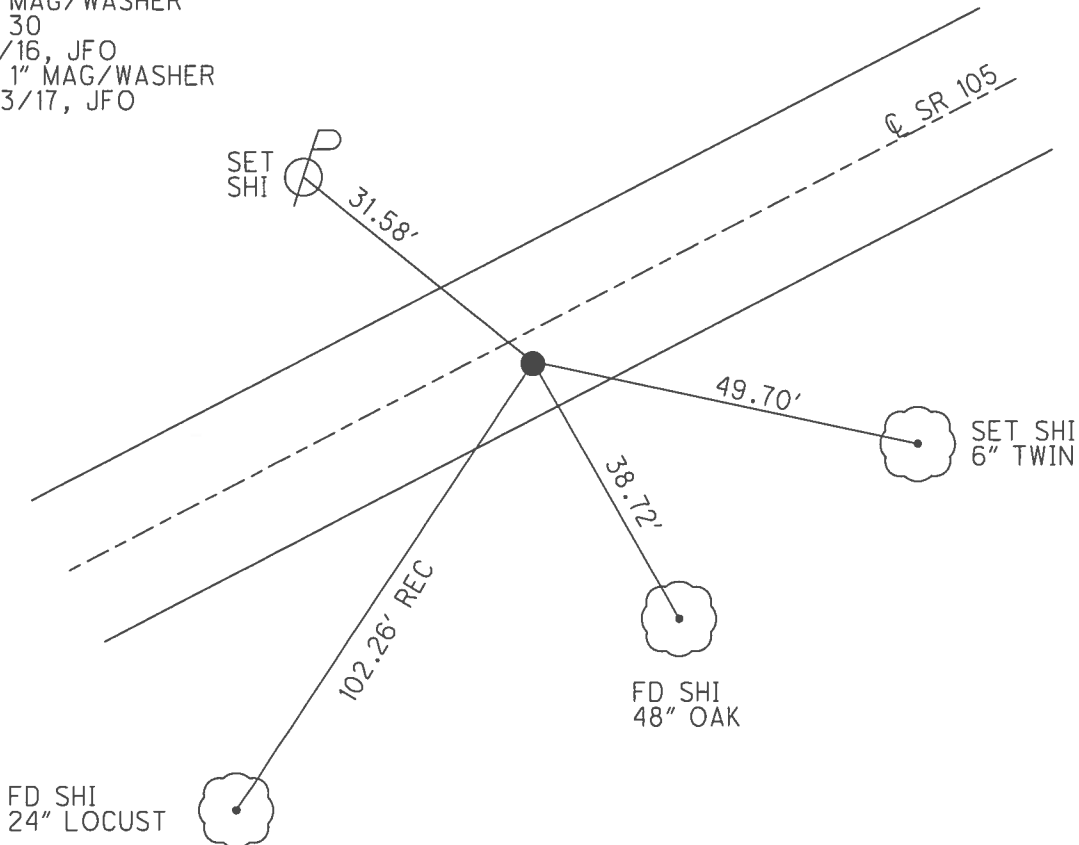
PERSONNEL	REFERENCE NO.	<u>30</u>	SHEET	<u>28</u>	OF	<u>54</u>
NOTES	<u>RHOADES</u>	DATE	<u>10/13/17</u>	ROUTE	<u>SR 105</u>	
H.C.	<u>O'DONNELL</u>	WEATHER	<u>HAZE</u>	COUNTY	<u>WOOD</u>	
R.C.	<u>FARKAS</u>	TEMP.	<u>59°</u>	TOWNSHIP	<u>WEBSTER</u>	
				SECTION	<u>13</u>	
				T	<u>5</u>	N
				R	<u>11</u>	E

TYPE MONUMENT 1" MAG/WASHER
 ON SURFACE - ~~BELOW~~ ON
~~LEFT~~ - ☉ PAV'T - RIGHT 3.7'
6.5' TO RT EDGE PAVEMENT
 S.L.M. 239+36



GRID: NORTHING: 631591.178 EASTING: 1681739.647

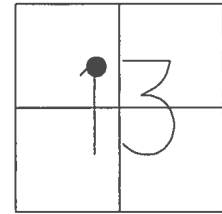
RECORD: P.I.
 STA. 240+48.41
 $\Delta = 3^{\circ}-45'-00''$ LT
 FD P.K./WASHER
 4/16/02,
 SET P.K./WASHER
 5/31/02, DCH
 SET MAG/WASHER
 REF 30
 6/9/16, JFO
 SET 1" MAG/WASHER
 10/13/17, JFO



O.D.O.T. DISTRICT 2 SURVEY OFFICE (USE ONLY)

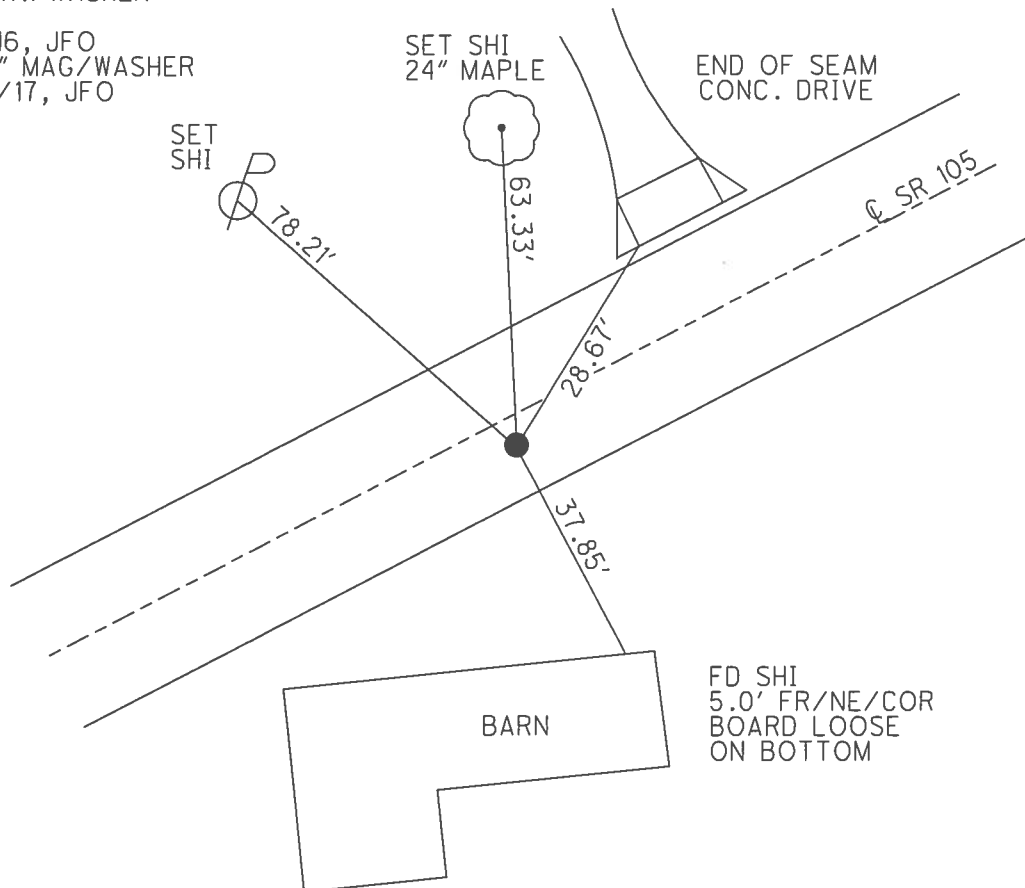
PERSONNEL _____ REFERENCE NO. 31 SHEET 29 OF 54
 NOTES RHOADES DATE 9/13/16 ROUTE SR 105
 H.C. O'DONNELL WEATHER FAIR COUNTY WOOD
 R.C. TODD TEMP. 58° TOWNSHIP WEBSTER
 SECTION 13
T 5 N R 11 E

TYPE MONUMENT P.K./WASHER
 ON SURFACE - ~~BELOW~~ ON
~~LEFT~~ - Q PAV'T - RIGHT 2.5'
8.2' TO RT EDGE PAVEMENT
 S.L.M. 242+04



GRID: NORTHING: 631708.323 EASTING: 1681981.136

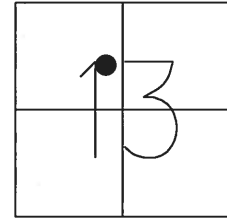
RECORD: P.I.
 STA. 243+16.87
 $\Delta = 6^{\circ}-10'-00''$ LT
 FD P.K./WASHER
 4/16/02, DCH
 SET P.K./WASHER
 5/31/02, DCH
 FD P.K./WASHER
 REF31
 6/9/16, JFO
 SET 1" MAG/WASHER
 10/13/17, JFO



O.D.O.T. DISTRICT 2 SURVEY OFFICE (USE ONLY)

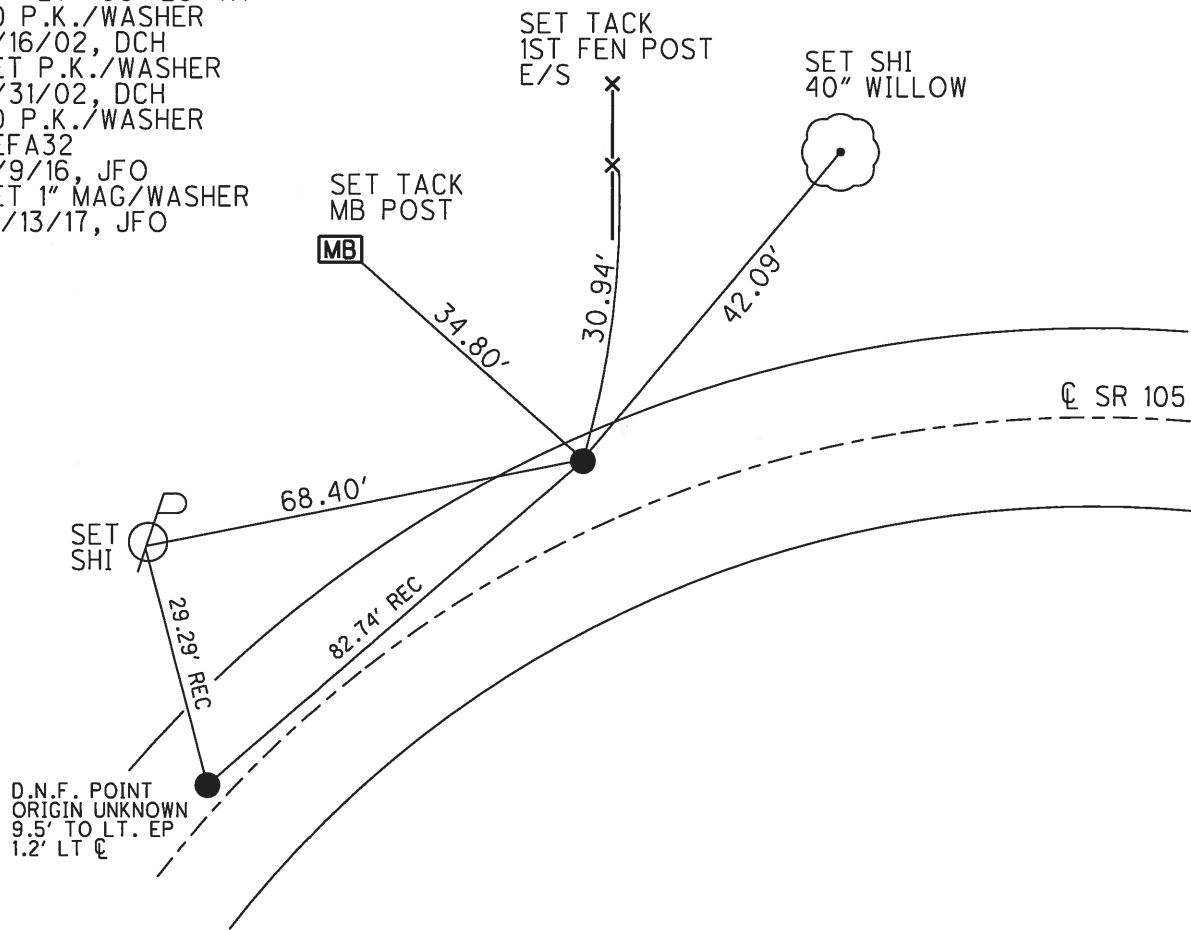
PERSONNEL _____ REFERENCE NO. 32 SHEET 30 OF 54
 NOTES RHOADES DATE 9/13/16 ROUTE SR 105
 H.C. O'DONNELL WEATHER FAIR COUNTY WOOD
 R.C. TODD TEMP. 58° TOWNSHIP WEBSTER
 SECTION 13
 T 5 N R 11 E

TYPE MONUMENT P.K./WASHER
 ON SURFACE - ~~BELOW~~ ON
 LEFT - ☉ PAV'T - ~~RIGHT~~ 9.6"
1.3' TO LT EDGE PAVEMENT
 S.L.M. 244+50



GRID: NORTHING: 631839.047 EASTING: 1682189.740

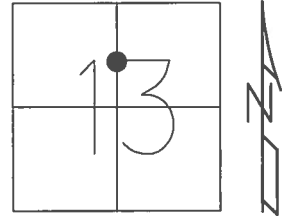
RECORD: P.I.
 STA. 245+63.14
 $\Delta = 27^{\circ}-06'-20''$ RT
 FD P.K./WASHER
 4/16/02, DCH
 SET P.K./WASHER
 5/31/02, DCH
 FD P.K./WASHER
 REFA32
 6/9/16, JFO
 SET 1" MAG/WASHER
 10/13/17, JFO



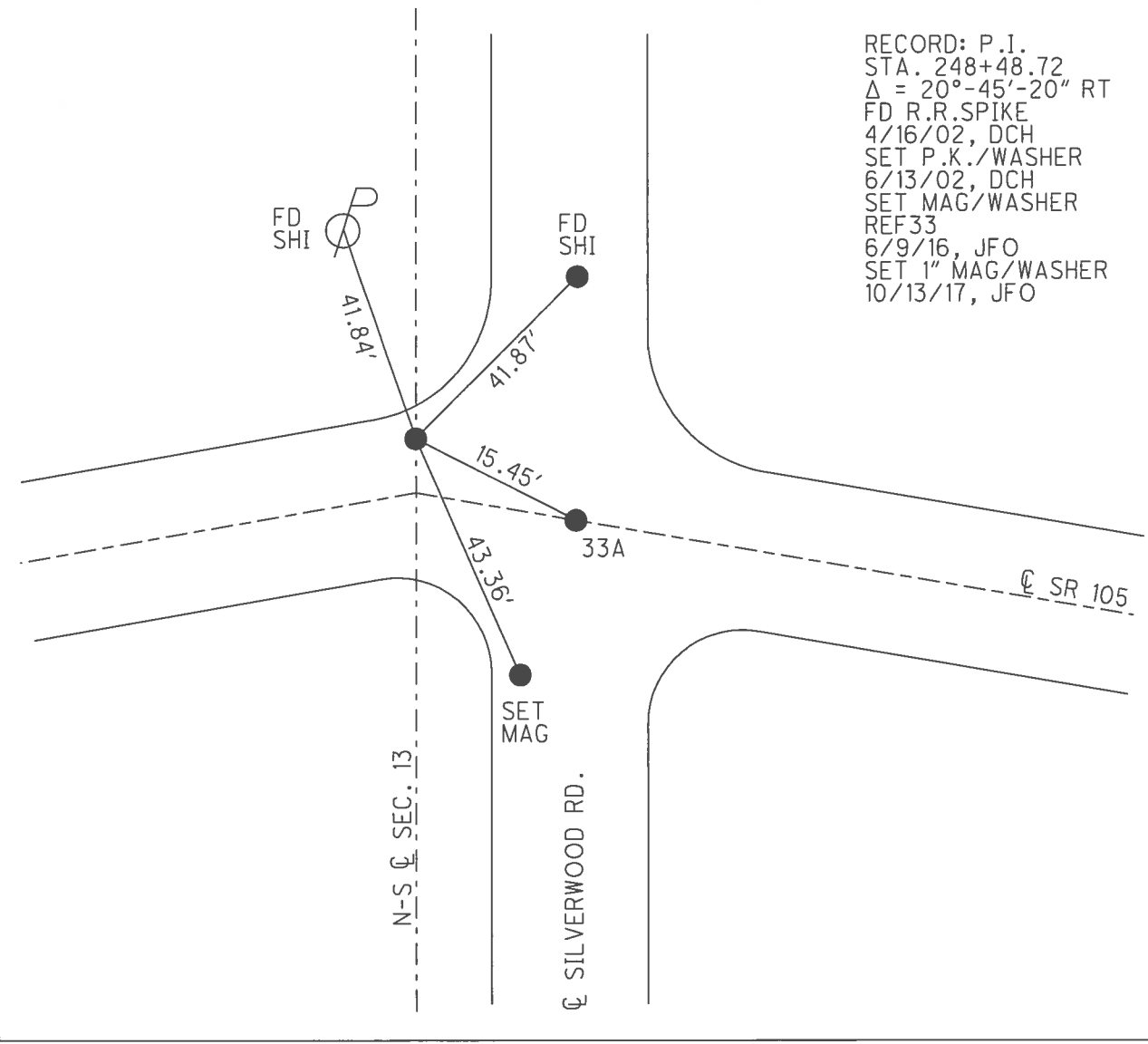
O.D.O.T. DISTRICT 2 SURVEY OFFICE (USE ONLY)

PERSONNEL _____ REFERENCE NO. 33 SHEET 31 OF 54
 NOTES RHOADES DATE 10/13/17 ROUTE SR 105
 H.C. O'DONNELL WEATHER HAZE COUNTY WOOD
 R.C. FARKAS TEMP. 59° TOWNSHIP WEBSTER
 _____ SECTION 13
 _____ T 5 N R 11 E

TYPE MONUMENT 1" MAG/WASHER
 ON SURFACE - ~~BELOW~~ ON _____
 LEFT - ☉ PAV'T - ~~RIGHT~~ 9'
2' TO LT EDGE PAVEMENT
 S.L.M. 247+33



GRID: NORTHING: 631863.500 EASTING: 1682474.220

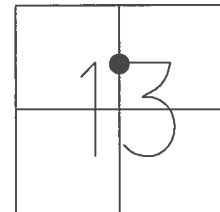


RECORD: P.I.
 STA. 248+48.72
 $\Delta = 20^{\circ}-45'-20''$ RT
 FD R.R.SPIKE
 4/16/02, DCH
 SET P.K./WASHER
 6/13/02, DCH
 SET MAG/WASHER
 REF33
 6/9/16, JFO
 SET 1" MAG/WASHER
 10/13/17, JFO

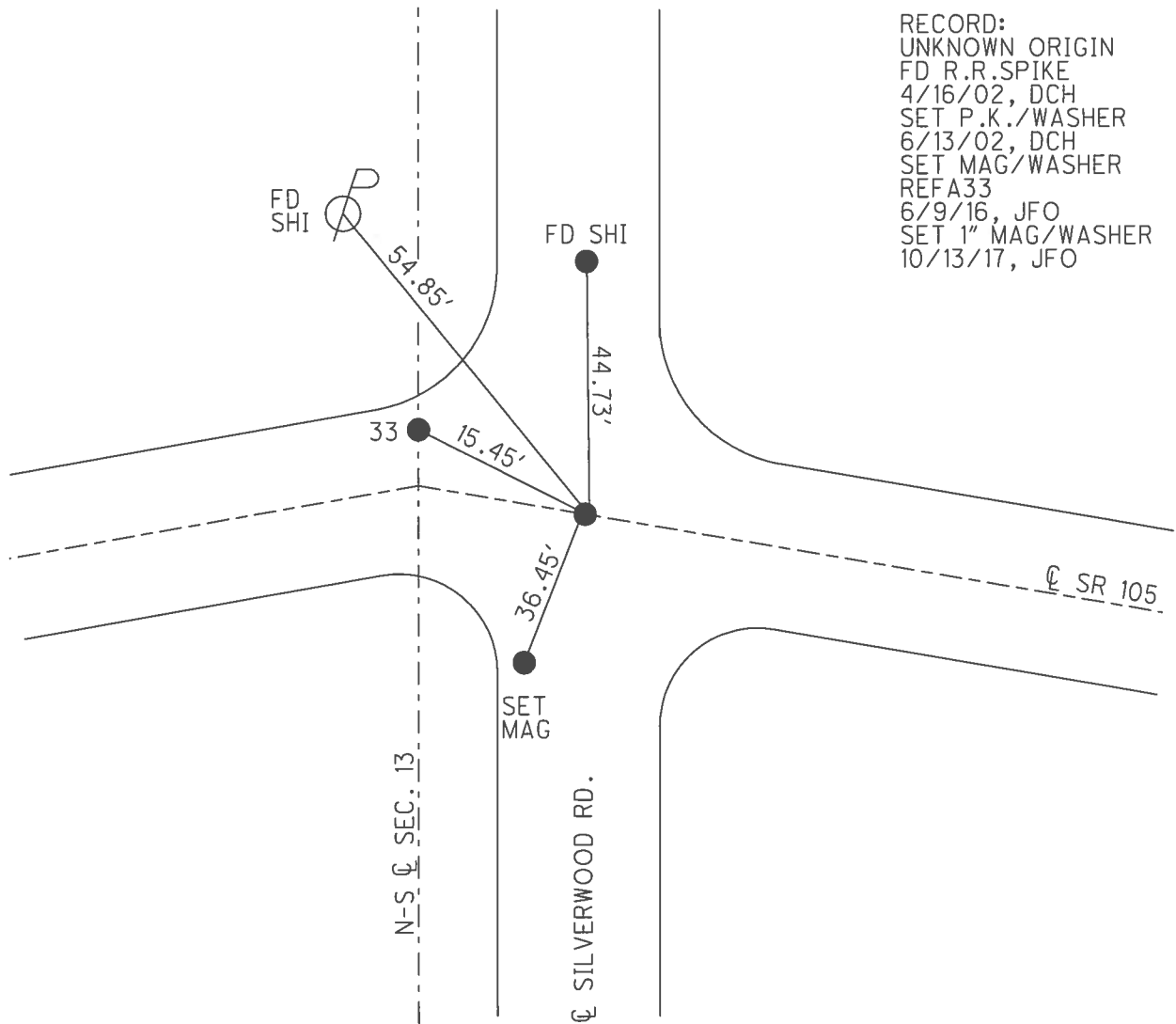
O.D.O.T. DISTRICT 2 SURVEY OFFICE (USE ONLY)

PERSONNEL _____ REFERENCE NO. 33 A SHEET 32 OF 54
 NOTES RHOADES DATE 10/13/17 ROUTE SR 105
 H.C. O'DONNELL WEATHER HAZE COUNTY WOOD
 R.C. FARKAS TEMP. 59° TOWNSHIP WEBSTER
 SECTION 13
 T 5 N R 11 E

TYPE MONUMENT 1" MAG/WASHER
 ON SURFACE - ~~BELOW~~ ON _____
 LEFT - ☉ PAV'T - ~~RIGHT~~ 4.5'
 - TO - EDGE PAVEMENT
 S.L.M. 247+48



GRID: NORTHING: 631857.190 EASTING: 1682488.342

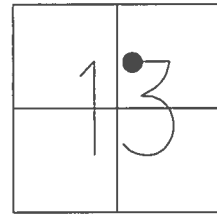


RECORD:
 UNKNOWN ORIGIN
 FD R.R. SPIKE
 4/16/02, DCH
 SET P.K./WASHER
 6/13/02, DCH
 SET MAG/WASHER
 REFA33
 6/9/16, JFO
 SET 1" MAG/WASHER
 10/13/17, JFO

O.D.O.T. DISTRICT 2 SURVEY OFFICE (USE ONLY)

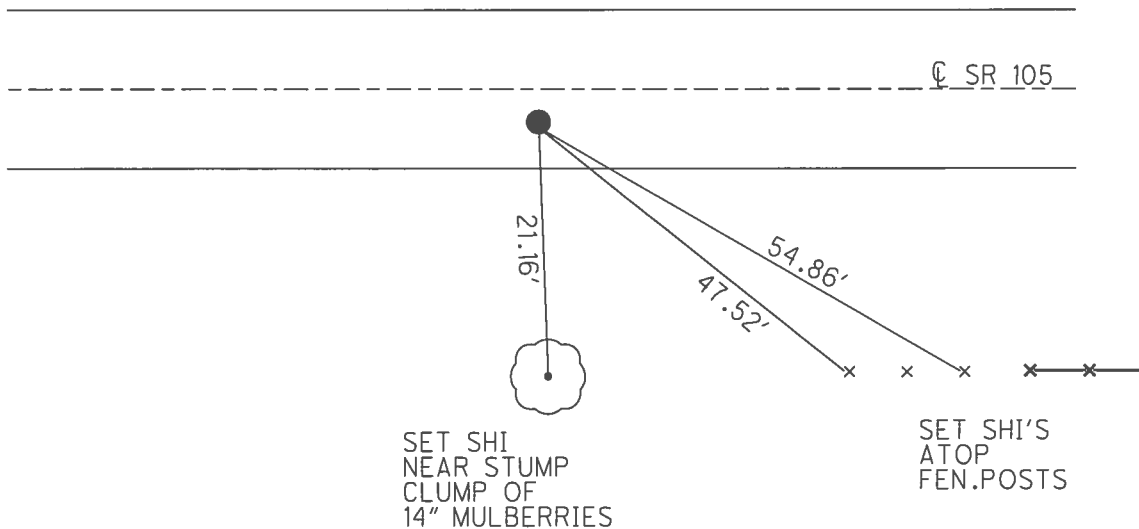
PERSONNEL _____ REFERENCE NO. 34 SHEET 33 OF 54
 NOTES RHOADES DATE 10/17/17 ROUTE SR 105
 H.C. O'DONNELL WEATHER FAIR COUNTY WOOD
 R.C. FARKAS TEMP. 65° TOWNSHIP WEBSTER
 _____ SECTION 13
 _____ T 5 N R 11 E

TYPE MONUMENT 1" MAG/WASHER
 ON SURFACE - ~~BELOW~~ ON
~~LEFT~~ - CL PAV'T - RIGHT 3.5'
3.5' TO S EDGE PAVEMENT
 S.L.M. 249+45



GRID: NORTHING: 631805.487 EASTING: 1682679.045

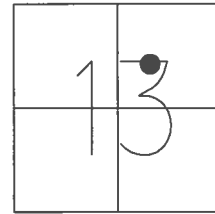
RECORD: P.I.
 STA. 250+61.50
 $\Delta = 12^\circ-51'-20''$ LT
 FD P.K./WASHER
 4/14/02, DCH
 SET P.K./WASHER
 5/31/02, DCH
 FD MAG/WASHER
 REF34
 6/9/16, JFO
 SET 1" MAG/WASHER
 10/17/17, JFO



O.D.O.T. DISTRICT 2 SURVEY OFFICE (USE ONLY)

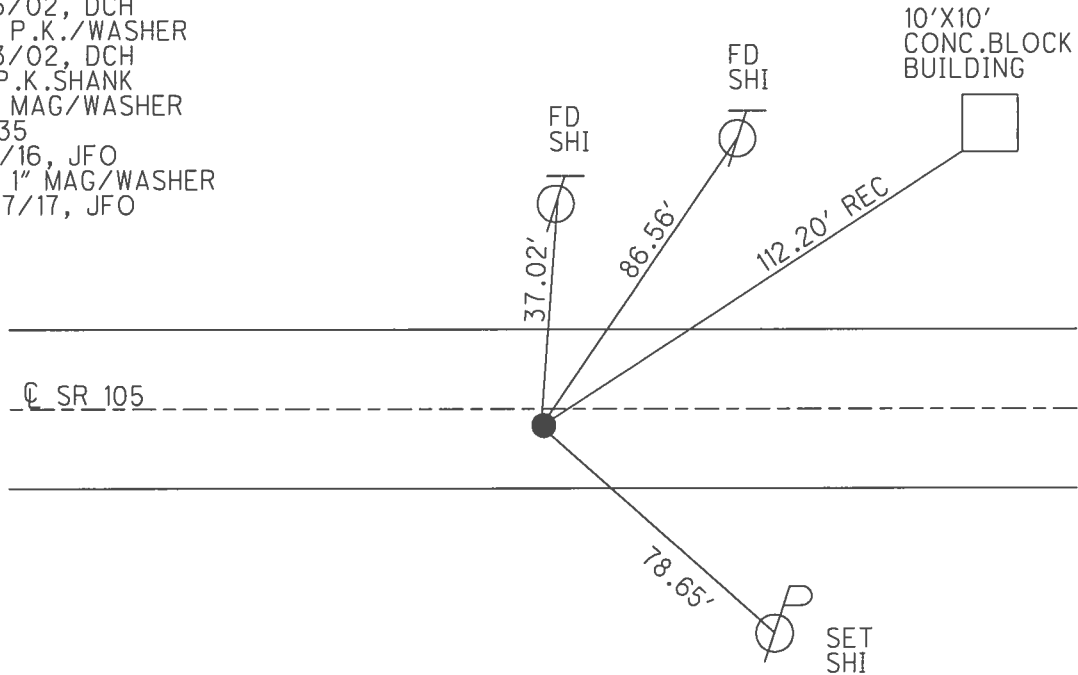
PERSONNEL	REFERENCE NO.	<u>35</u>	SHEET	<u>34</u>	OF	<u>54</u>
NOTES	<u>RHOADES</u>	DATE	<u>10/17/17</u>	ROUTE	<u>SR 105</u>	
H.C.	<u>O'DONNELL</u>	WEATHER	<u>FAIR</u>	COUNTY	<u>WOOD</u>	
R.C.	<u>FARKAS</u>	TEMP.	<u>65°</u>	TOWNSHIP	<u>WEBSTER</u>	
				SECTION	<u>13</u>	
				T	<u>5</u>	N
				R	<u>11</u>	E

TYPE MONUMENT 1" MAG/WASHER
 ON SURFACE - ~~BELOW~~ ON
~~LEFT~~ - CL PAV'T - RIGHT 1.9'
8.6' TO S EDGE PAVEMENT
 S.L.M. 252+53



GRID: NORTHING: 631789.494 EASTING: 1682985.819

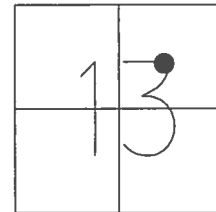
RECORD: P.I.
 STA. 253+68.69
 $\Delta = 3^\circ-10'-20''$ LT
 FD P.K./WASHER
 4/15/02, DCH
 SET P.K./WASHER
 6/13/02, DCH
 FD P.K.SHANK
 SET MAG/WASHER
 REF35
 6/9/16, JFO
 SET 1" MAG/WASHER
 10/17/17, JFO



O.D.O.T. DISTRICT 2 SURVEY OFFICE (USE ONLY)

PERSONNEL _____ REFERENCE NO. 35 A SHEET 35 OF 54
 NOTES RHOADES DATE 9/13/16 ROUTE SR 105
 H.C. O'DONNELL WEATHER SUNNY COUNTY WOOD
 R.C. TODD TEMP. 58° TOWNSHIP WEBSTER
 SECTION 13
 T 5 N R 11 E

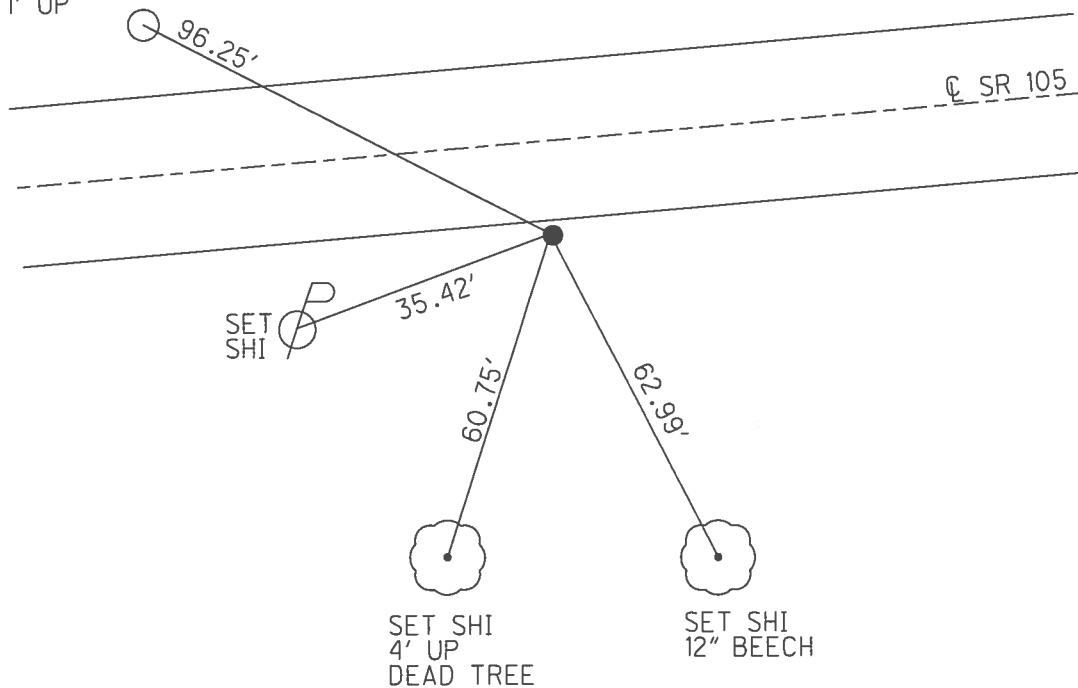
TYPE MONUMENT P.K./WASHER
 ON SURFACE - ~~BELOW~~ ON _____
~~LEFT~~ - Q PAV'T - RIGHT 11.2'
 ON TO S EDGE PAVEMENT
 S.L.M. 255+69



GRID: NORTHING: 631780.034 EASTING: 1683302.154

RECORD:
 ORIGIN UNKNOWN
 FD P.K./WASHER
 4/15/02, DCH
 SET P.K./WASHER
 5/28/02, DCH
 FD P.K./WASHER
 REFA35
 6/10/16, JFO
 SET 1" MAG/WASHER
 10/17/17, JFO

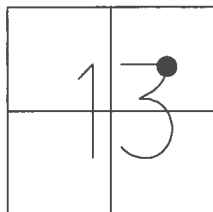
STEEL PIPE
 FD NOTCH NEAR/S
 4" PIPE CASTING
 1' UP



O.D.O.T. DISTRICT 2 SURVEY OFFICE (USE ONLY)

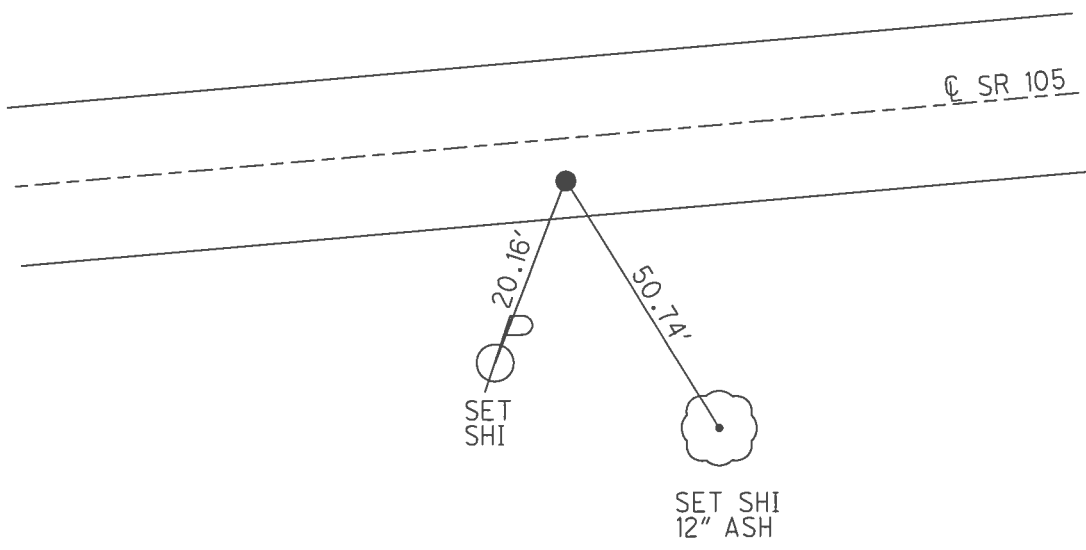
PERSONNEL _____ REFERENCE NO. 36 SHEET 36 OF 54
 NOTES RHOADES DATE 10/17/17 ROUTE SR 105
 H.C. O'DONNELL WEATHER FAIR COUNTY WOOD
 R.C. FARKAS TEMP. 65° TOWNSHIP WEBSTER
 _____ SECTION 13
 _____ T 5 N R 11 E

TYPE MONUMENT 1" MAG/WASHER
 ON SURFACE - ~~BELOW~~ ON
~~LEFT~~ - Q PAV'T - RIGHT 6'
4.4' TO S EDGE PAVEMENT
 S.L.M. 257+40



GRID: NORTHING: 631791.292 EASTING: 1683474.259

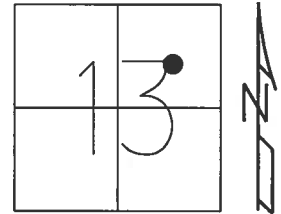
RECORD: P.I.
 STA. 258+57.05
 $\Delta = 8^{\circ}-30'-20''$ LT
 FD P.K./WASHER
 4/15/02, DCH
 SET P.K./WASHER
 5/31/02, DCH
 SET MAG/WASHER
 REF36
 6/10/16, JFO
 SET 1" MAG/WASHER
 10/17/17, JFO



O.D.O.T. DISTRICT 2 SURVEY OFFICE (USE ONLY)

PERSONNEL _____ REFERENCE NO. 37 SHEET 37 OF 54
 NOTES RHOADES DATE 10/17/17 ROUTE SR 105
 H.C. O'DONNELL WEATHER FAIR COUNTY WOOD
 R.C. FARKAS TEMP. 65° TOWNSHIP WEBSTER
 SECTION 13
 T 5 N R 11 E

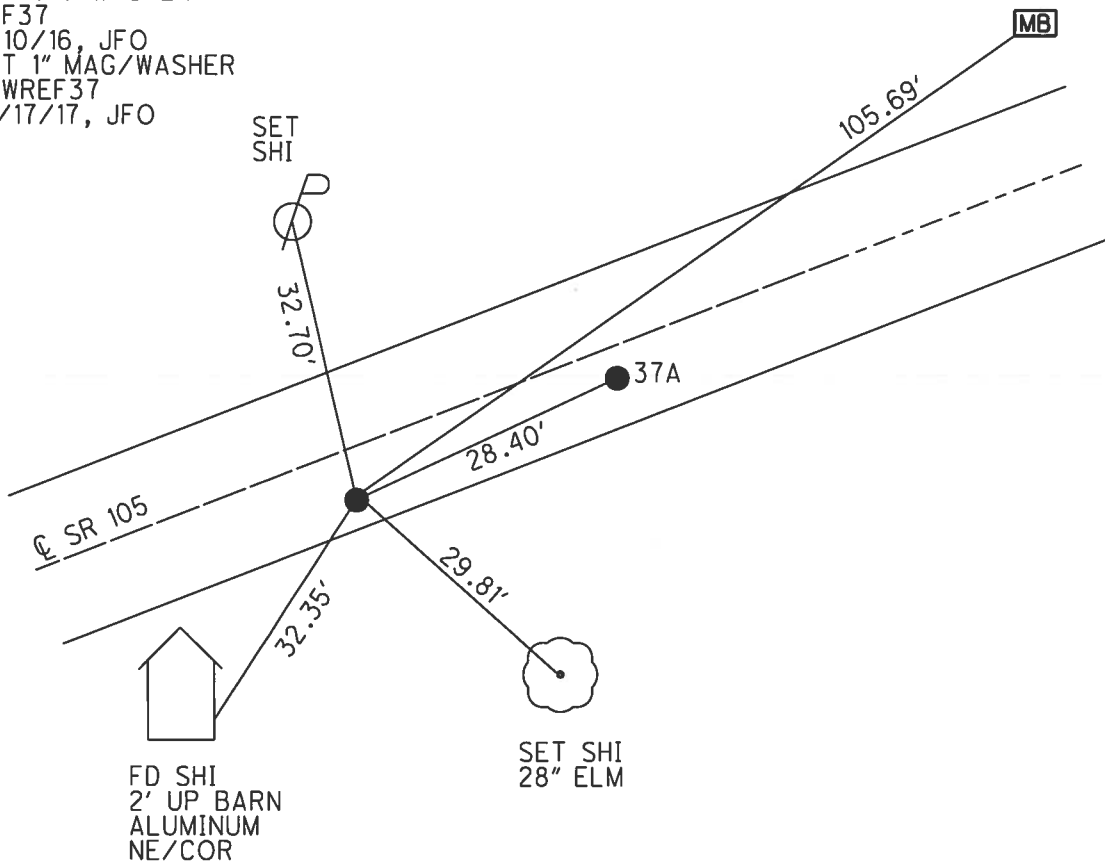
TYPE MONUMENT 1" MAG/WASHER
 ON SURFACE - ~~BELOW~~ ON
~~LEFT~~ - CL PAV'T - RIGHT 9'
1.2' TO RT EDGE PAVEMENT
 S.L.M. 266+15



GRID: NORTHING: 631923.403 EASTING: 1684338.324

RECORD: P.I.
 STA. 267+31.16
 $\Delta = 12^\circ-30'-00''$ LT
 FD P.K./WASHER
 4/15/02, DCH
 SET P.K./WASHER
 5/28/02, DCH
 FD P.K./WASHER
 REF37
 6/10/16, JFO
 SET 1" MAG/WASHER
 NEWREF37
 10/17/17, JFO

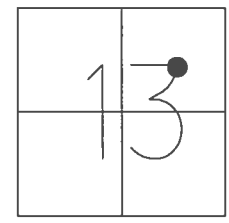
BOTTOM BOLT
 ADDRESS SIGN
 ON MB "7065"



O.D.O.T. DISTRICT 2 SURVEY OFFICE (USE ONLY)

PERSONNEL _____ REFERENCE NO. 37 A SHEET 38 OF 54
 NOTES RHOADES DATE 10/17/17 ROUTE SR 105
 H.C. O'DONNELL WEATHER FAIR COUNTY WOOD
 R.C. FARKAS TEMP. 65° TOWNSHIP WEBSTER
 _____ SECTION 13
 _____ T 5 N R 11 E

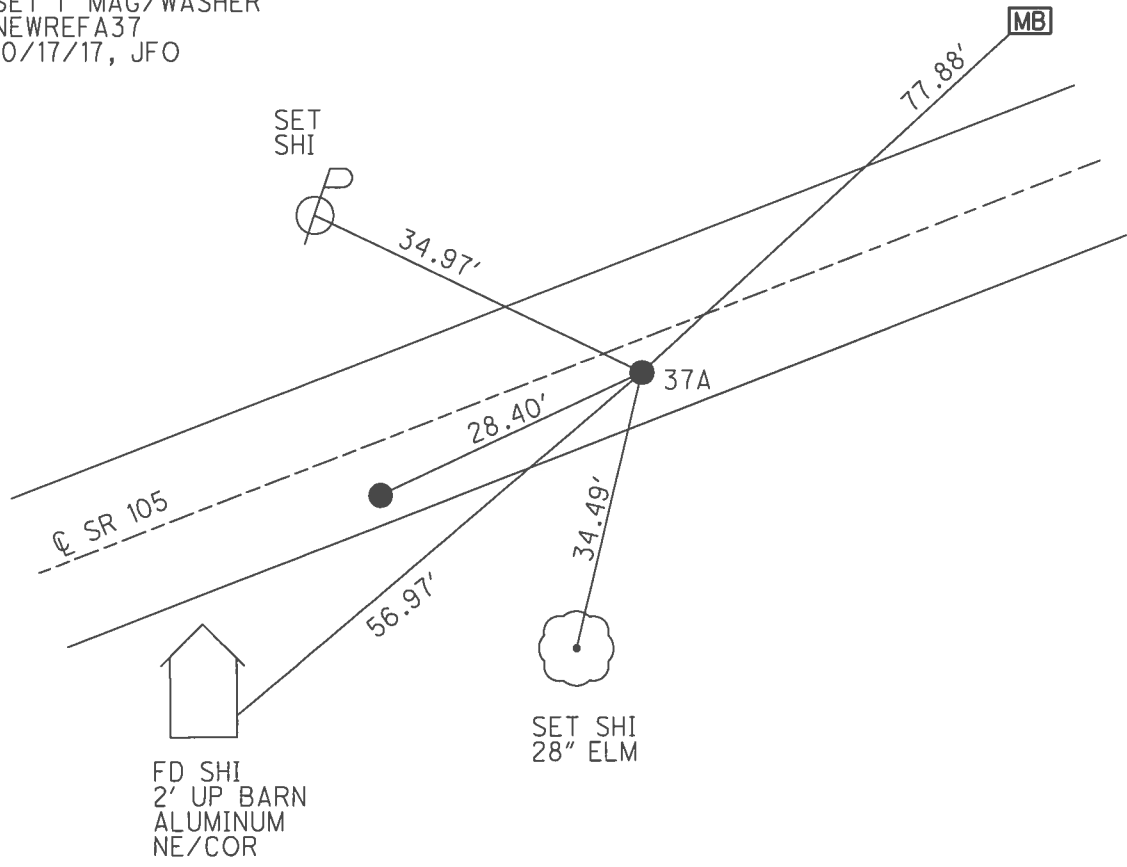
TYPE MONUMENT 1" MAG/WASHER
 ON SURFACE - ~~BELOW~~ ON
~~LEFT~~ - Q PAV'T - RIGHT 5.8'
4.8' TO RT EDGE PAVEMENT
 S.L.M. 266+44



GRID: NORTHING: 631933.772 EASTING: 1684364.737

RECORD:
 ORIGIN UNKNOWN
 FD P.K./WASHER
 4/15/02, DCH
 SET P.K./WASHER
 5/28/02, DCH
 FD P.K.NAIL
 REFA37
 6/10/16, JFO
 SET 1" MAG/WASHER
 NEWREFA37
 10/17/17, JFO

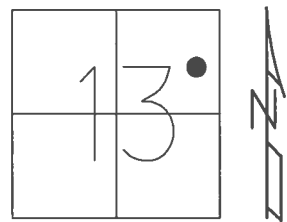
BOTTOM BOLT
 ADDRESS SIGN
 ON MB "7065"



O.D.O.T. DISTRICT 2 SURVEY OFFICE (USE ONLY)

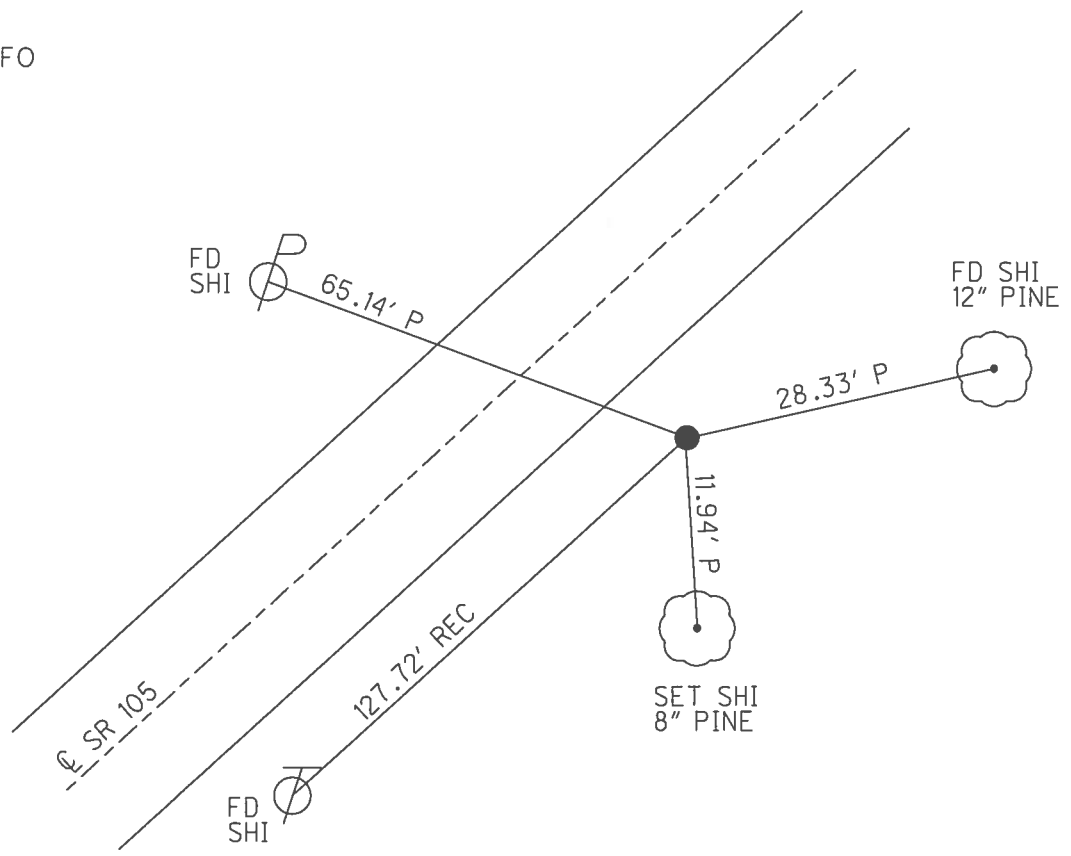
PERSONNEL _____ REFERENCE NO. 38 SHEET 39 OF 54
 NOTES LONG _____ DATE 8/27/91 ROUTE SR 105
 H.C. VAN DUSEN WEATHER SUNNY COUNTY WOOD
 R.C. BARNHISEL TEMP. 85° TOWNSHIP WEBSTER
 _____ SECTION 13
 _____ T 5 N R 11 E

TYPE MONUMENT 1/2" IPIN
 ON SURFACE - ~~BELOW~~ 6"
~~LEFT~~ - Q PAV'T - RIGHT 15.6'
5' TO S EDGE PAVEMENT
 S.L.M. 271+68



GRID: NORTHING: 632122.237 EASTING: 1684850.577

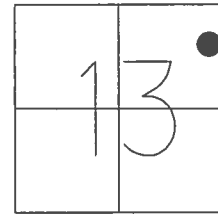
RECORD: P.I.
 STA. 272+86.73
 $\Delta = 18^\circ-17'-00''$ LT
 FD 1/2" IPIN
 2" DOWN
 REF38
 9/13/16, JFO



O.D.O.T. DISTRICT 2 SURVEY OFFICE (USE ONLY)

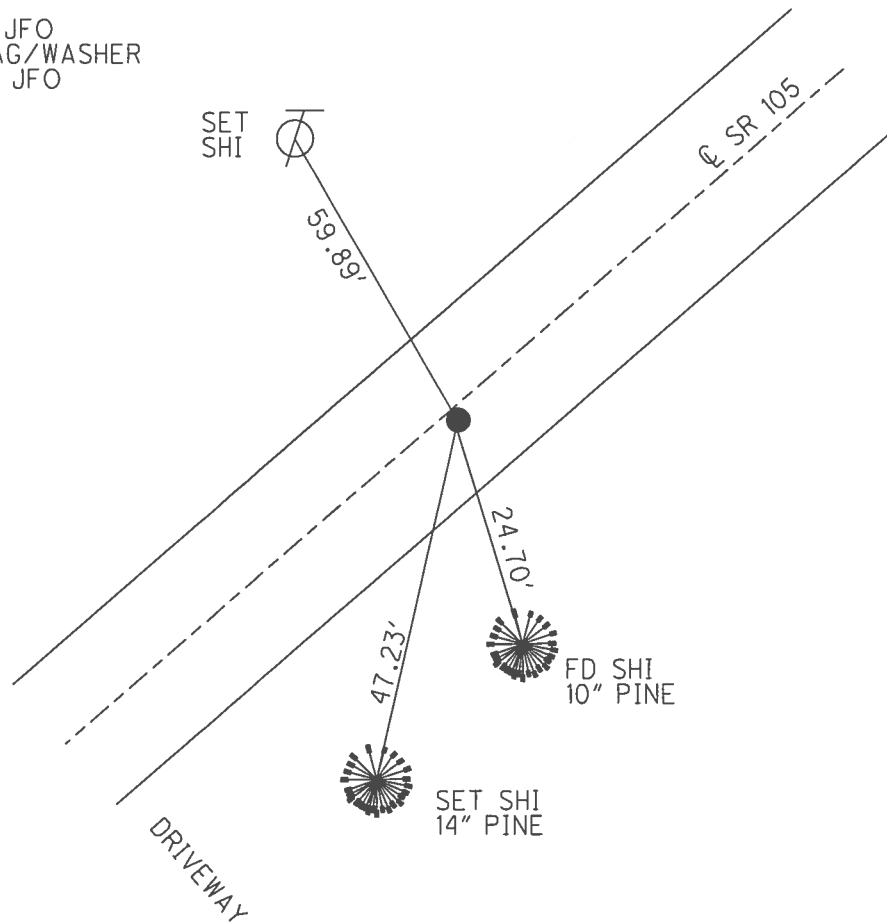
PERSONNEL _____ REFERENCE NO. 39 SHEET 40 OF 54
 NOTES RHOADES DATE 9/13/16 ROUTE SR 105
 H.C. O'DONNELL WEATHER FAIR COUNTY WOOD
 R.C. TODD TEMP. 58° TOWNSHIP WEBSTER
 _____ SECTION 13
 _____ T 5 N R 11 E

TYPE MONUMENT P.K.NAIL
 ON SURFACE - ~~BELOW~~ ON _____
~~LEFT~~ - CL PAV'T - RIGHT 2'
8.5' TO RT EDGE PAVEMENT
 S.L.M. 274+02



GRID: NORTHING: 632274.062 EASTING: 1685037.757

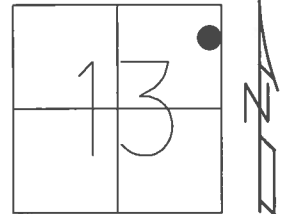
RECORD:
 ORIGIN UNKNOWN
 FD P.K.NAIL
 SET P.K./WASHER
 6/13/02, DCH
 SET MAG/WASHER
 REFB39
 6/10/16, JFO
 SET 1" MAG/WASHER
 10/17/17, JFO



O.D.O.T. DISTRICT 2 SURVEY OFFICE (USE ONLY)

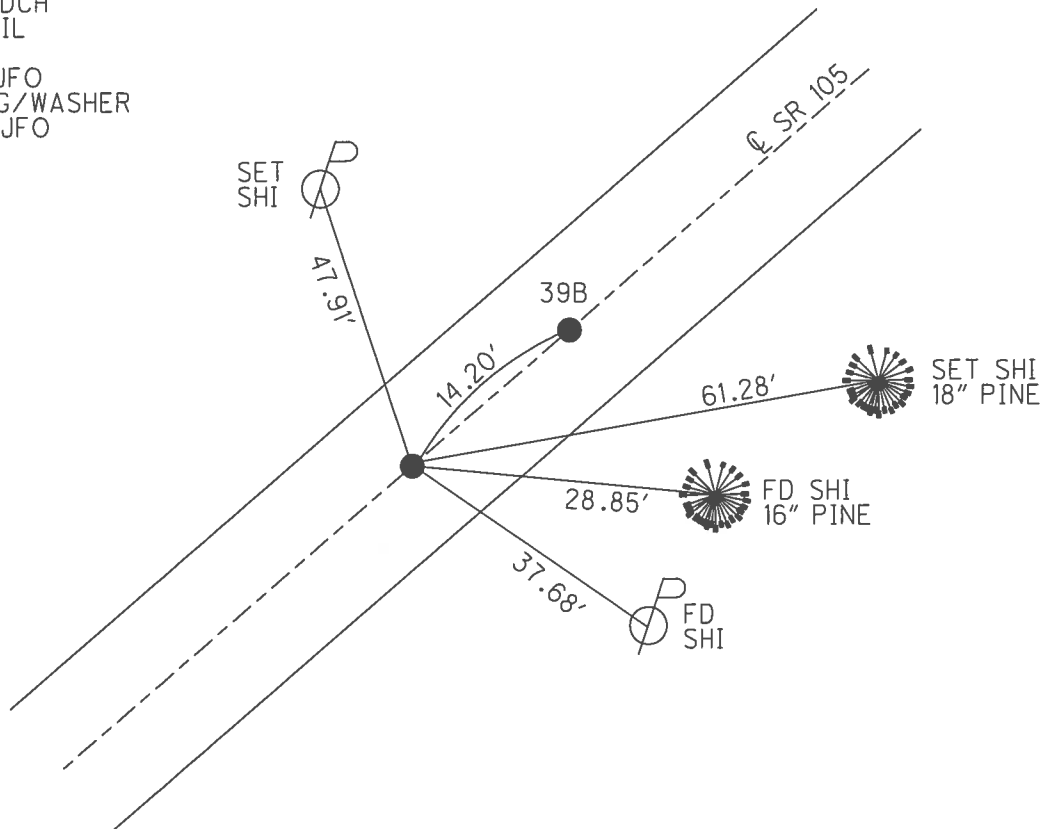
PERSONNEL _____ REFERENCE NO. 39 A SHEET 41 OF 54
 NOTES RHOADES DATE 9/13/16 ROUTE SR 105
 H.C. O'DONNELL WEATHER FAIR COUNTY WOOD
 R.C. TODD TEMP. 58° TOWNSHIP WEBSTER
 SECTION 13
T 5 N R 11 E

TYPE MONUMENT P.K.NAIL
 ON SURFACE - ~~BELOW~~ ON _____
~~LEFT~~ - C PAV'T - RIGHT 1.1'
9' TO RT EDGE PAVEMENT
 S.L.M. 275+37



GRID: NORTHING: 632359.733 EASTING: 1685141.750

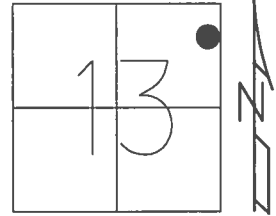
RECORD: P.O.T.
 STA. 276+56.63
 FD P.K./WASHER
 4/15/02, DCH
 SET P.K./WASHER
 6/13/02, DCH
 FD P.K.NAIL
 REF39
 6/10/16, JFO
 SET 1" MAG/WASHER
 10/17/17, JFO



O.D.O.T. DISTRICT 2 SURVEY OFFICE (USE ONLY)

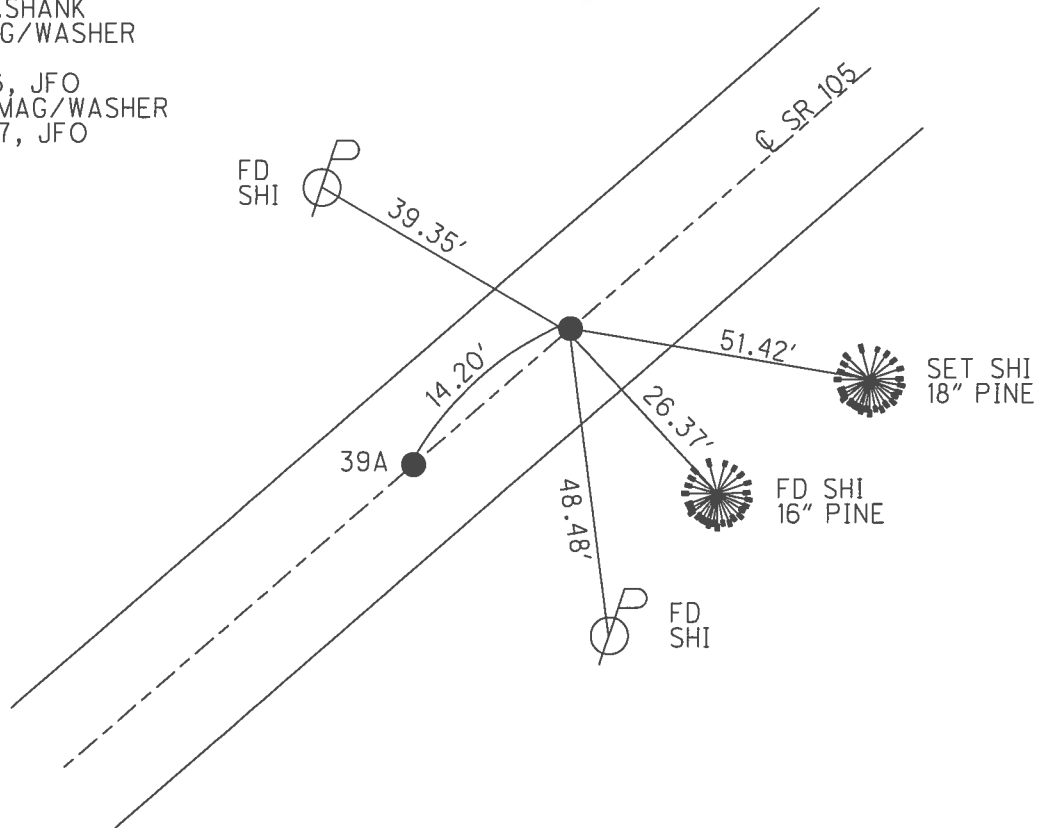
PERSONNEL _____ REFERENCE NO. 39 B SHEET 42 OF 54
 NOTES RHOADES DATE 9/13/16 ROUTE SR 105
 H.C. O'DONNELL WEATHER FAIR COUNTY WOOD
 R.C. TODD TEMP. 58° TOWNSHIP WEBSTER
 _____ SECTION 13
 _____ T 5 N R 11 E

TYPE MONUMENT MAG/WASHER
 ON SURFACE - ~~BELOW~~ ON _____
~~LEFT~~ - CL PAV'T - RIGHT 1.1'
9' TORT EDGE PAVEMENT
 S.L.M. 275+51



GRID: NORTHING: 632368.682 EASTING: 1685152.754

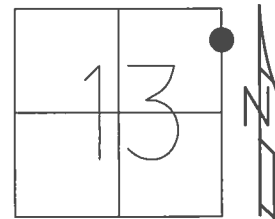
RECORD: P.O.T.
 STA. 276+70.80
 FD P.K./WASHER
 4/15/02, DCH
 SET P.K./WASHER
 6/13/02, DCH
 FD P.K.SHANK
 SET MAG/WASHER
 REFA39
 6/10/16, JFO
 SET 1" MAG/WASHER
 10/17/17, JFO



O.D.O.T. DISTRICT 2 SURVEY OFFICE (USE ONLY)

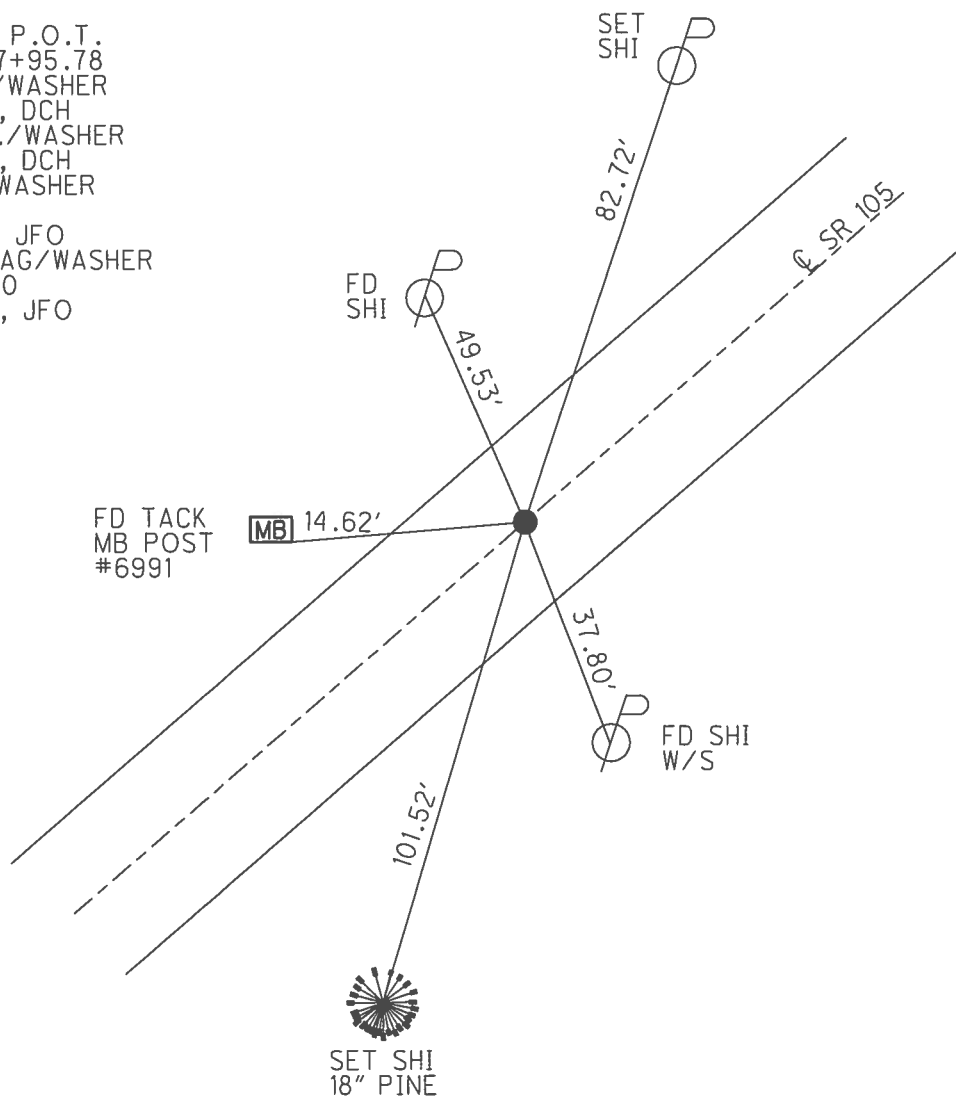
PERSONNEL	REFERENCE NO.	40	SHEET	43	OF	54
NOTES	RHOADES	DATE	9/13/16	ROUTE	SR 105	
H.C.	O'DONNELL	WEATHER	FAIR	COUNTY	WOOD	
R.C.	TODD	TEMP.	58°	TOWNSHIP	WEBSTER	
				SECTION	13	
				T	5	N
				R	11	E

TYPE MONUMENT P.K./WASHER
 ON SURFACE - ~~BELOW~~ ON
~~LEFT~~ - CL PAV'T - RIGHT 0.6'
9.4' TO RT EDGE PAVEMENT
 S.L.M. 276+76



GRID: NORTHING: 632448.172 EASTING: 1685249.169

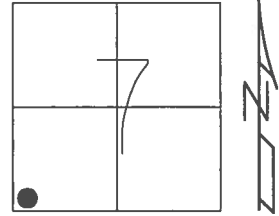
RECORD: P.O.T.
 STA. 277+95.78
 FD P.K./WASHER
 4/15/02, DCH
 SET P.K./WASHER
 6/13/02, DCH
 FD P.K./WASHER
 REF40
 6/10/16, JFO
 SET 1" MAG/WASHER
 NEWREF40
 10/17/17, JFO



O.D.O.T. DISTRICT 2 SURVEY OFFICE (USE ONLY)

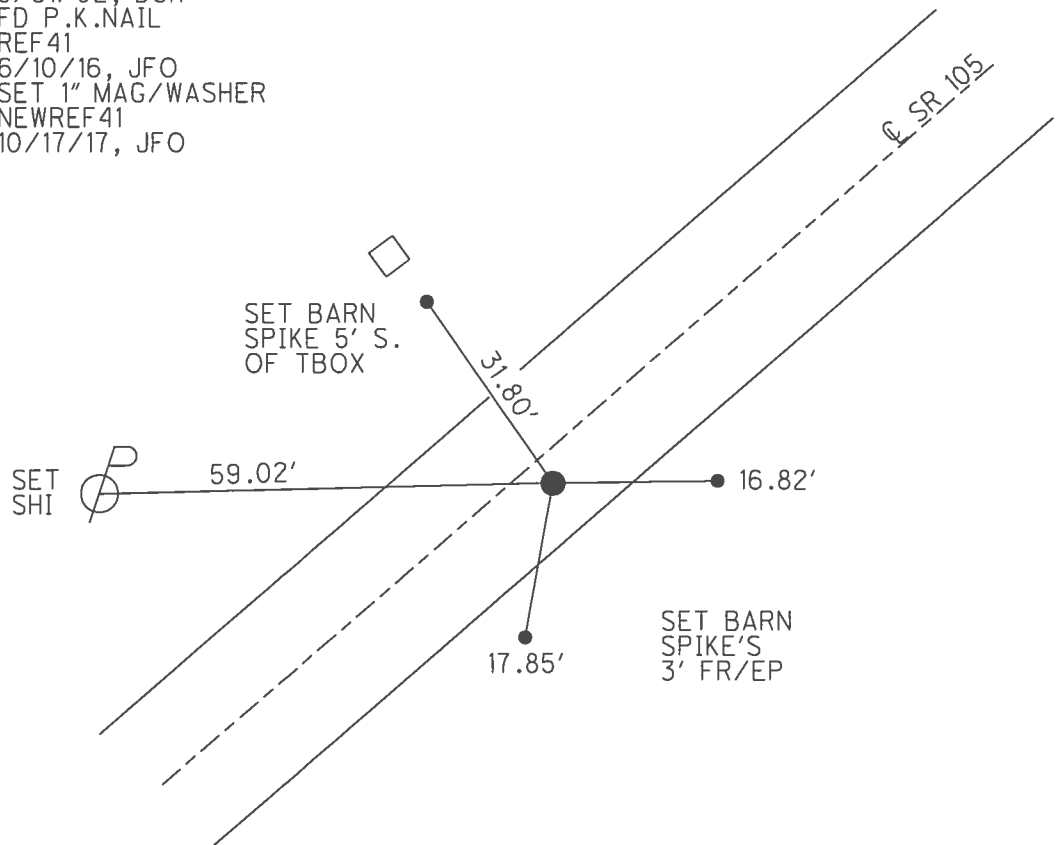
PERSONNEL _____ REFERENCE NO. 41 SHEET 44 OF 54
 NOTES RHOADES DATE 9/13/16 ROUTE SR 105
 H.C. O'DONNELL WEATHER FAIR COUNTY WOOD
 R.C. TODD TEMP. 58° TOWNSHIP WEBSTER
 SECTION 7
 T 5 N R 11 E

TYPE MONUMENT P.K.NAIL
 ON SURFACE - ~~BELOW~~ ON _____
~~LEFT~~ - ☉ PAV'T - RIGHT 3.5'
6.7' TO S EDGE PAVEMENT
 S.L.M. 279+69



GRID: NORTHING: 632631.086 EASTING: 1685471.097

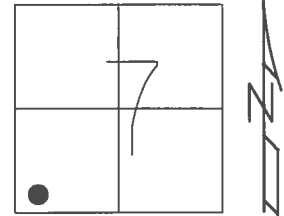
RECORD: P.I.
 STA. 280+89.22
 $\Delta = 2^\circ 23' 00''$ LT
 FD P.K./WASHER
 4/15/02, DCH
 SET P.K./WASHER
 5/31/02, DCH
 FD P.K.NAIL
 REF41
 6/10/16, JFO
 SET 1" MAG/WASHER
 NEWREF41
 10/17/17, JFO



O.D.O.T. DISTRICT 2 SURVEY OFFICE (USE ONLY)

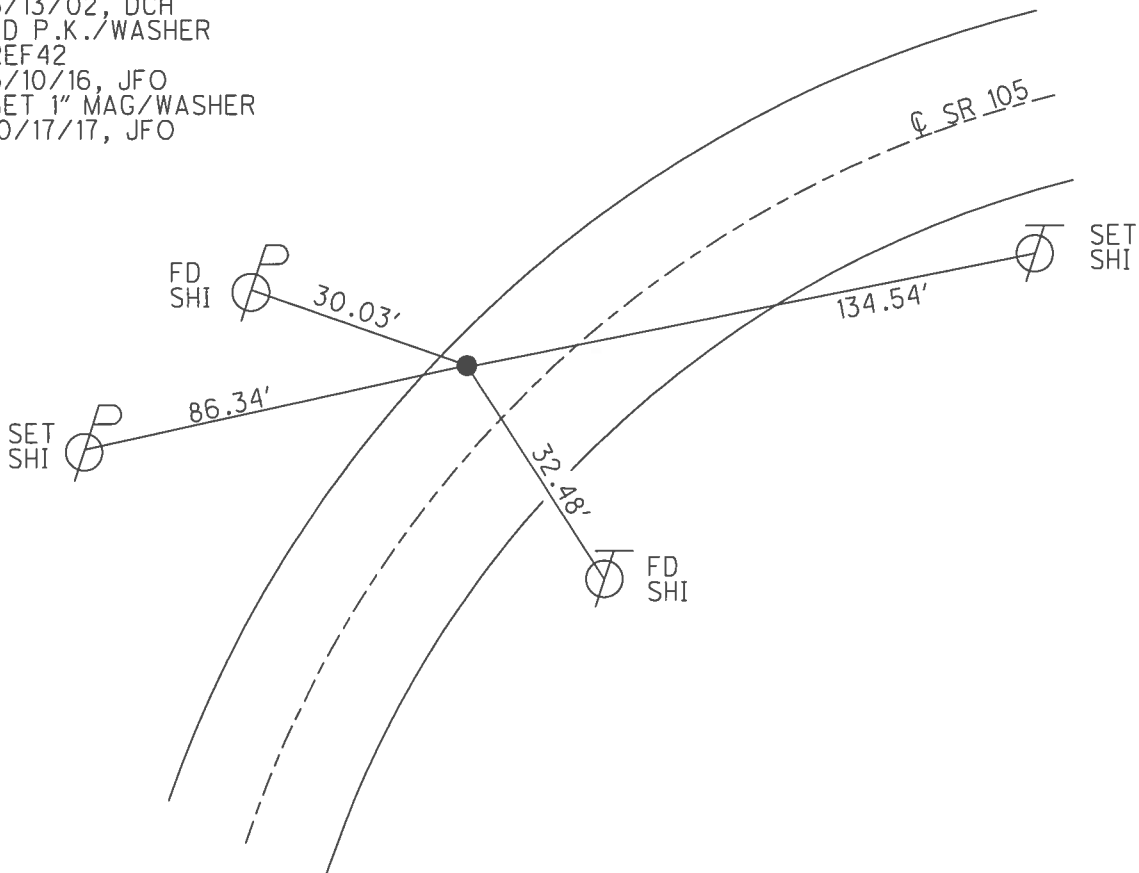
PERSONNEL _____ REFERENCE NO. 42 SHEET 45 OF 54
 NOTES RHOADES DATE 9/13/16 ROUTE SR 105
 H.C. O'DONNELL WEATHER FAIR COUNTY WOOD
 R.C. TODD TEMP. 58° TOWNSHIP WEBSTER
 _____ SECTION 7
 _____ T 5 N R 11 E

TYPE MONUMENT P.K./WASHER
 ON SURFACE - ~~BELOW~~ ON _____
 LEFT - ☉ PAV'T - ~~RIGHT~~ 9.5'
1.2' TO LT EDGE PAVEMENT
 S.L.M. 285+51



GRID: NORTHING: 633023.783 EASTING: 1685909.580

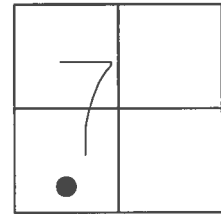
RECORD: P.I.
 STA. 286+71.80
 $\Delta = 14^\circ 44' 20''$ RT
 FD P.K./WASHER
 4/15/02, DCH
 SET P.K./WASHER
 6/13/02, DCH
 FD P.K./WASHER
 REF42
 6/10/16, JFO
 SET 1" MAG/WASHER
 10/17/17, JFO



O.D.O.T. DISTRICT 2 SURVEY OFFICE (USE ONLY)

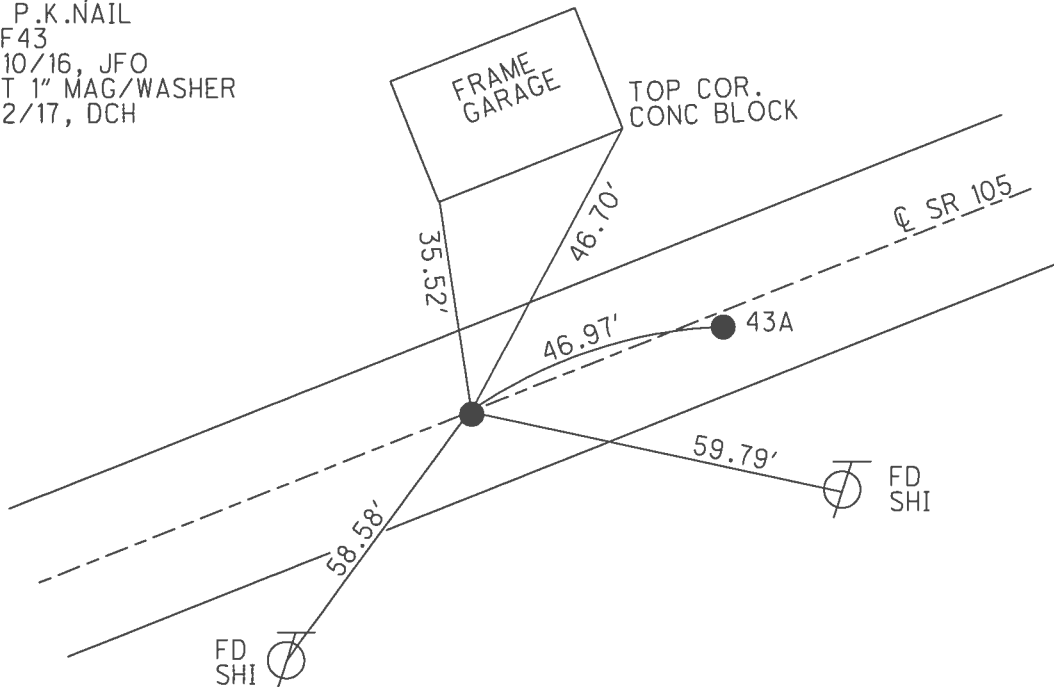
PERSONNEL	REFERENCE NO.	<u>43</u>	SHEET	<u>46</u>	OF	<u>54</u>
NOTES	RHOADES	DATE	<u>9/13/16</u>	ROUTE	<u>SR 105</u>	
H.C.	<u>O'DONNELL</u>	WEATHER	<u>FAIR</u>	COUNTY	<u>WOOD</u>	
R.C.	<u>TODD</u>	TEMP.	<u>58°</u>	TOWNSHIP	<u>WEBSTER</u>	
				SECTION	<u>7</u>	
				<u>T 5 N R 11 E</u>		

TYPE MONUMENT P.K.NAIL
 ON SURFACE - ~~BELOW~~ ON
 LEFT - ☉ PAV'T - RIGHT ON
9.9' TO RT EDGE PAVEMENT
 S.L.M. 290+80



GRID: NORTHING: 633264.686 EASTING: 1686379.633

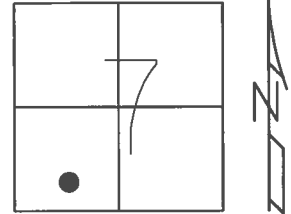
RECORD: P.O.T.
 STA. 291+99.90
 FD P.K./WASHER
 4/15/02, DCH
 SET P.K./WASHER
 6/13/02, DCH
 FD P.K.NAIL
 REF43
 6/10/16, JFO
 SET 1" MAG/WASHER
 8/2/17, DCH



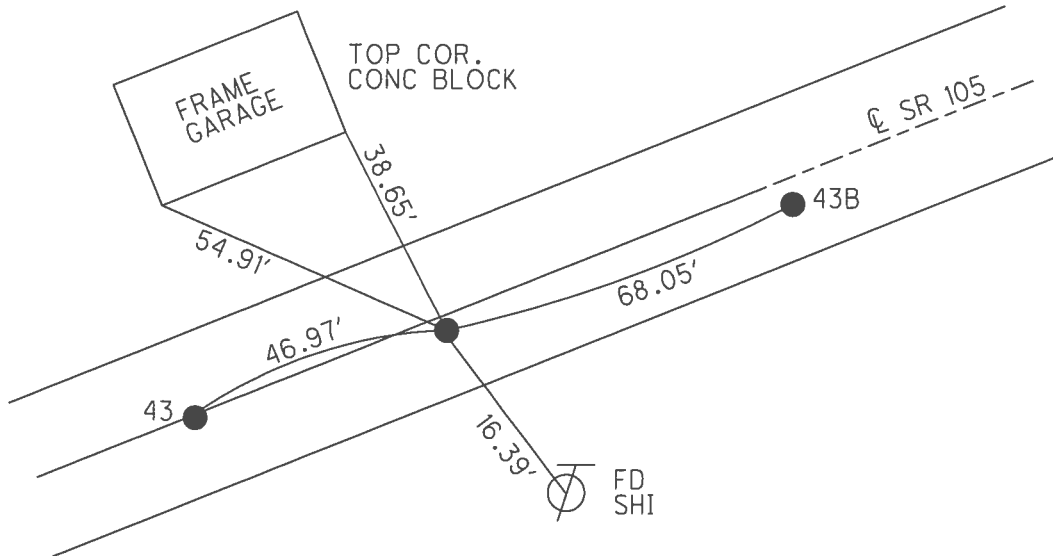
O.D.O.T. DISTRICT 2 SURVEY OFFICE (USE ONLY)

PERSONNEL _____ REFERENCE NO. 43 A SHEET 47 OF 54
 NOTES RHOADES DATE 9/13/16 ROUTE SR 105
 H.C. O'DONNELL WEATHER FAIR COUNTY WOOD
 R.C. TODD TEMP. 58° TOWNSHIP WEBSTER
 SECTION 7
 T 5 N R 11 E

TYPE MONUMENT MAG/WASHER
 ON SURFACE - ~~BELOW~~ ON _____
~~LEFT~~ - ☉ PAV'T - RIGHT 1.9'
8.9' TORT EDGE PAVEMENT
 S.L.M. 291+27
 GRID: NORTHING: 633285.950 EASTING: 1686421.504



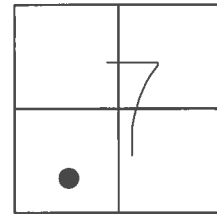
RECORD: PI
 STA. 292+46.86
 $\Delta = 1^\circ 10' 40''$ LT
 FD P.K./WASHER
 4/15/02, DCH
 SET P.K./WASHER
 6/13/02, DCH
 SET MAG/WASHER
 REFA43
 6/10/16, JFO
 SET 1" MAG/WASHER
 8/2/17, DCH



O.D.O.T. DISTRICT 2 SURVEY OFFICE (USE ONLY)

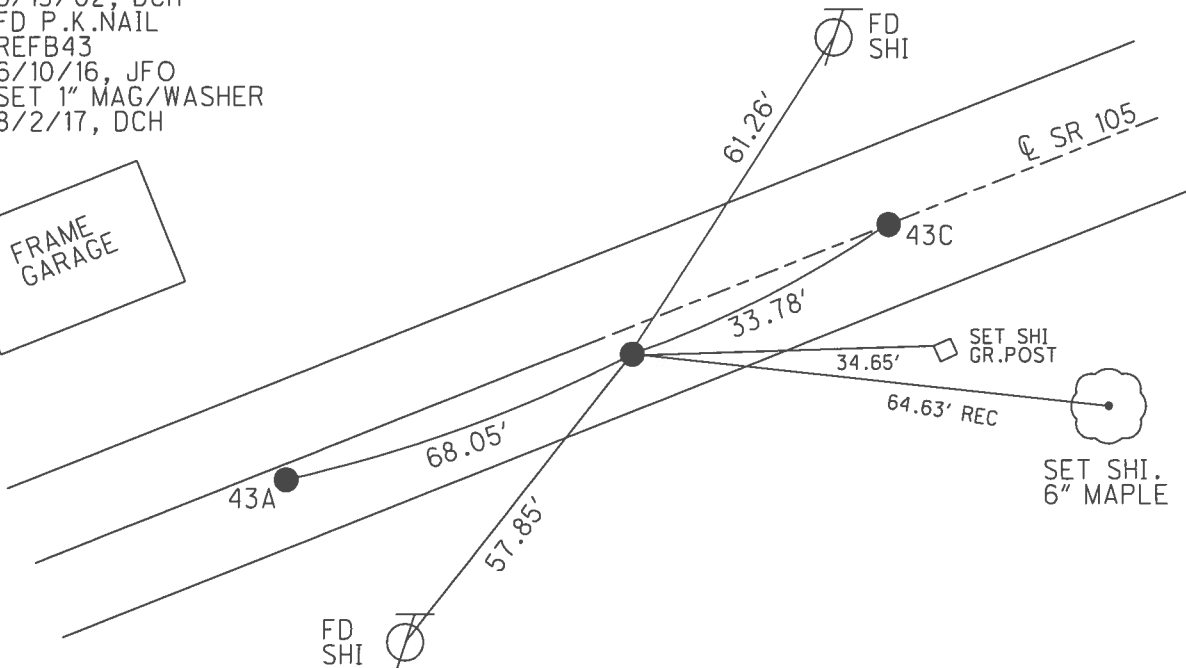

PERSONNEL	REFERENCE NO.	43 B	SHEET	48	OF	54
NOTES	RHOADES	DATE	9/13/16	ROUTE	SR 105	
H.C.	O'DONNELL	WEATHER	FAIR	COUNTY	WOOD	
R.C.	TODD	TEMP.	58°	TOWNSHIP	WEBSTER	
				SECTION	7	
				T	5	N
				R	11	E

TYPE MONUMENT P.K.NAIL
 ON SURFACE - BELOW ON
 LEFT - ☉ PAV'T - RIGHT 2.2'
7.7' TORT EDGE PAVEMENT
 S.L.M. 291+95



GRID: NORTHING: 633318.338 EASTING: 1686481.342

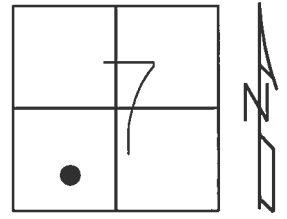
RECORD: P.I.
 STA. 293+14.86
 $\Delta = 7^\circ 56' 20''$ LT
 FD P.K./WASHER
 4/15/02, DCH
 SET P.K./WASHER
 6/13/02, DCH
 FD P.K.NAIL
 REFB43
 6/10/16, JFO
 SET 1" MAG/WASHER
 8/2/17, DCH



O.D.O.T. DISTRICT 2 SURVEY OFFICE (USE ONLY)

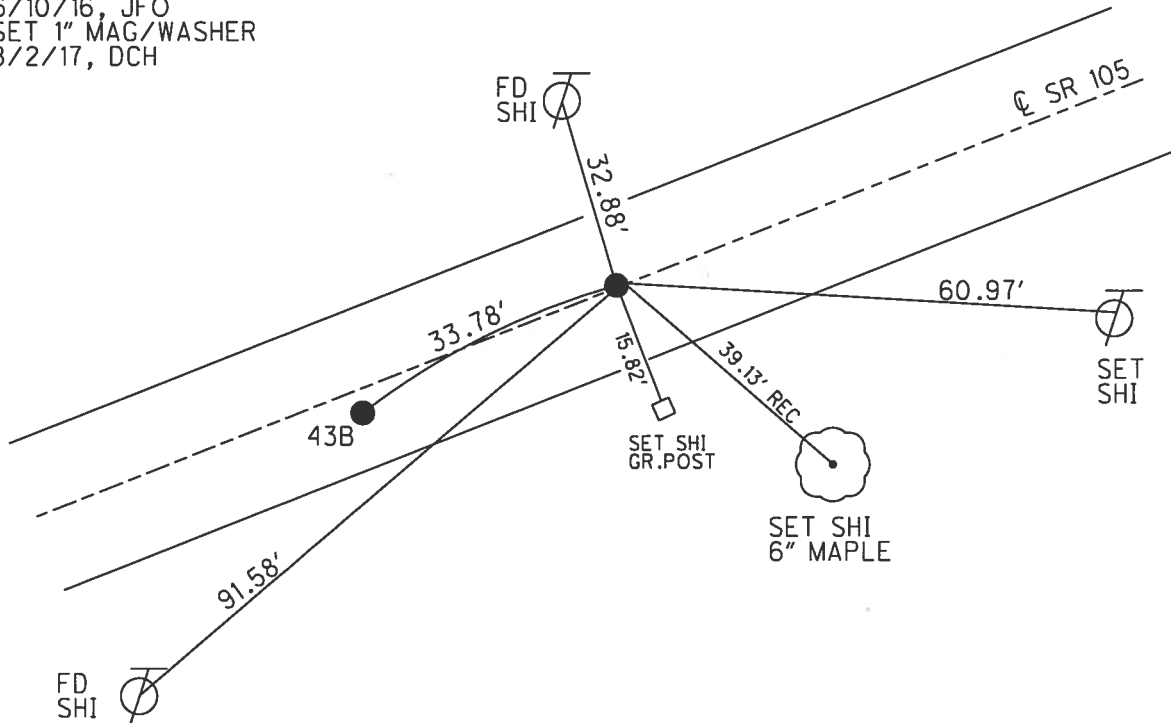
PERSONNEL	REFERENCE NO.	43 C	SHEET	49	OF	54
NOTES	RHOADES	DATE	4/15/02	ROUTE	SR 105	
H.C.	O'DONNELL	WEATHER	SUNNY	COUNTY	WOOD	
R.C.	TODD	TEMP.	74°	TOWNSHIP	WEBSTER	
				SECTION	7	
				T 5 N	R 11 E	

TYPE MONUMENT MAG/WASHER
 ON SURFACE - BELOW ON
 LEFT - ☉ PAV'T - RIGHT -
- TO - EDGE PAVEMENT
 S.L.M. 292+29



GRID: NORTHING: 633338.270 EASTING: 1686508.606

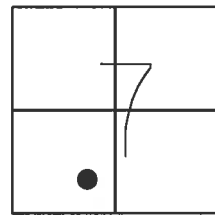
RECORD: P.O.T.
 STA 293+48.65
 FD P.K./WASHER
 4/15/02, DCH
 SET P.K./WASHER
 6/13/02, DCH
 SET MAG/WASHER
 REFC43
 6/10/16, JFO
 SET 1" MAG/WASHER
 8/2/17, DCH



O.D.O.T. DISTRICT 2 SURVEY OFFICE (USE ONLY)

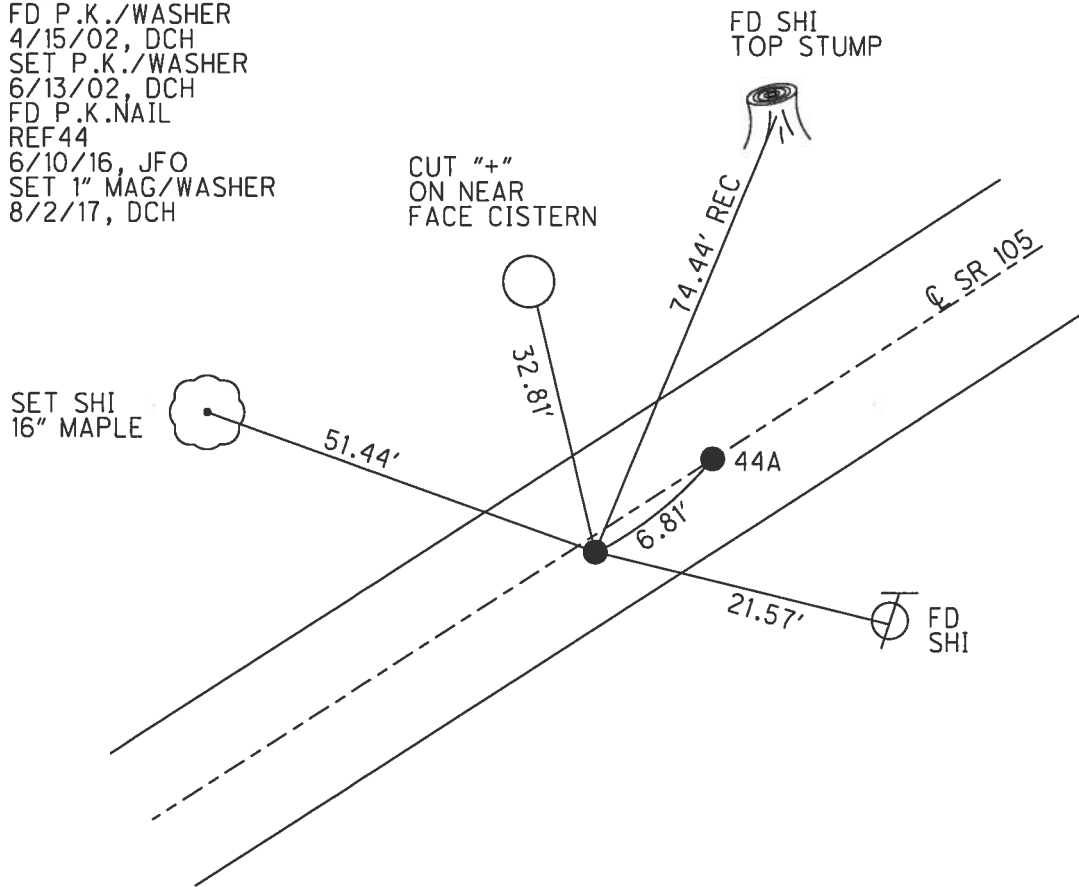
PERSONNEL _____ REFERENCE NO. 44 SHEET 50 OF 54
 NOTES RHOADES DATE 9/13/16 ROUTE SR 105
 H.C. O'DONNELL WEATHER SUNNY COUNTY WOOD
 R.C. TODD TEMP. 76° TOWNSHIP WEBSTER
 _____ SECTION 7
 _____ T 5 N R 11 E

TYPE MONUMENT P.K.NAIL
 ON SURFACE - ~~BELOW~~ ON
~~LEFT~~ - CL PAV'T - RIGHT 1'
9.2' TO RT EDGE PAVEMENT
 S.L.M. 293+96



GRID: NORTHING: 633437.845 EASTING: 1686644.804

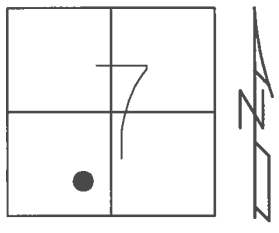
RECORD: P.I.
 STA. 295+17.31
 $\Delta = 1^\circ 05' 20''$ LT
 FD P.K./WASHER
 4/15/02, DCH
 SET P.K./WASHER
 6/13/02, DCH
 FD P.K.NAIL
 REF44
 6/10/16, JFO
 SET 1" MAG/WASHER
 8/2/17, DCH



O.D.O.T. DISTRICT 2 SURVEY OFFICE (USE ONLY)

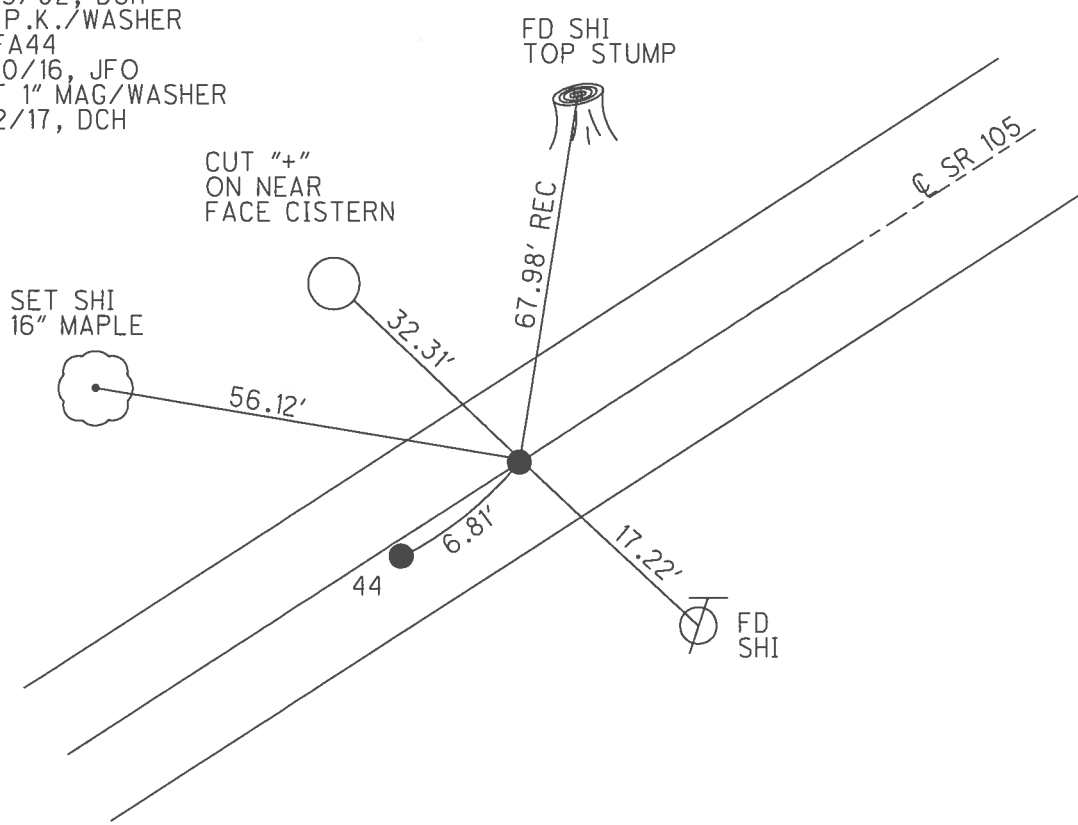
PERSONNEL	REFERENCE NO.	44 A	SHEET	51	OF	54
NOTES	RHOADES	DATE	9/13/16	ROUTE	SR 105	
H.C.	O'DONNELL	WEATHER	SUNNY	COUNTY	WOOD	
R.C.	TODD	TEMP.	76°	TOWNSHIP	WEBSTER	
				SECTION	7	
				T	5	N
				R	11	E

TYPE MONUMENT P.K./WASHER
 ON SURFACE - ~~BELOW~~ ON _____
~~LEFT~~ - ☉ PAV'T - RIGHT _____
 - TO - EDGE PAVEMENT
 S.L.M. 294+03



GRID: NORTHING: 633441.951 EASTING: 1686650.218

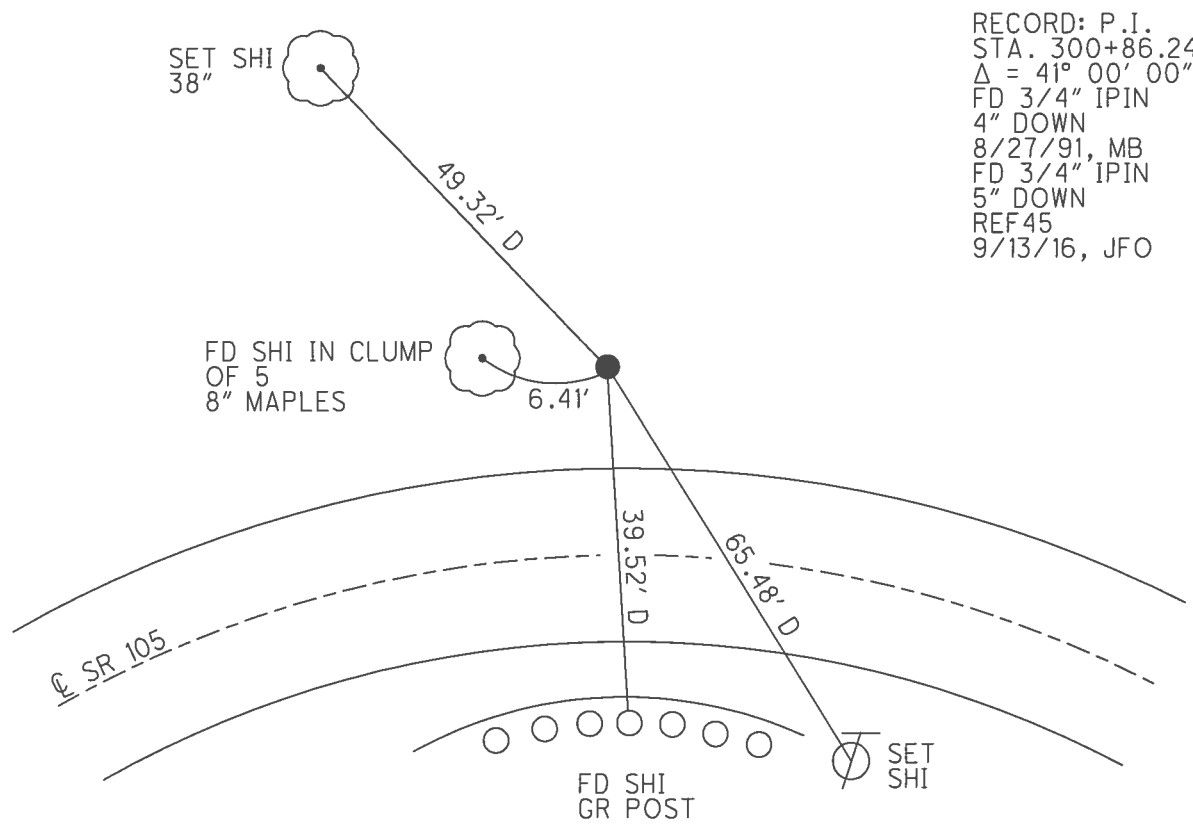
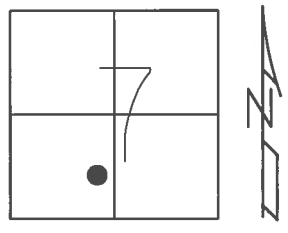
RECORD:
 FD P.K./WASHER
 4/15/02, DCH
 SET P.K./WASHER
 6/13/02, DCH
 FD P.K./WASHER
 REFA44
 6/10/16, JFO
 SET 1" MAG/WASHER
 8/2/17, DCH



O.D.O.T. DISTRICT 2 SURVEY OFFICE (USE ONLY)

PERSONNEL _____ REFERENCE NO. 45 SHEET 52 OF 54
 NOTES LONG DATE 8/27/91 ROUTE SR 105
 H.C. VAN DUSEN WEATHER SUNNY COUNTY WOOD
 R.C. BARNHISEL TEMP. 92° TOWNSHIP WEBSTER
 SECTION 7
 T 5 N R 11 E

TYPE MONUMENT 3/4" IPIN
 ON SURFACE - ~~BELOW~~ 5"
 LEFT - ☉ PAV'T - ~~RIGHT~~ 24.8'
15.2' LT TO LT EDGE PAVEMENT
 S.L.M. 299+58
 GRID: NORTHING: 633782.780 EASTING: 1687097.297

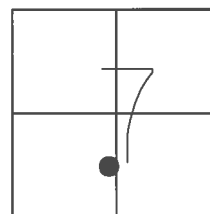


RECORD: P.I.
 STA. 300+86.24
 $\Delta = 41^\circ 00' 00''$ RT
 FD 3/4" IPIN
 4" DOWN
 8/27/91, MB
 FD 3/4" IPIN
 5" DOWN
 REF45
 9/13/16, JFO

O.D.O.T. DISTRICT 2 SURVEY OFFICE (USE ONLY)

PERSONNEL _____ REFERENCE NO. 46 SHEET 53 OF 54
 NOTES ROUSOS DATE 4/15/02 ROUTE SR 105
 H.C. HOMAN WEATHER SUNNY COUNTY WOOD
 R.C. BROWN TEMP. 76° TOWNSHIP WEBSTER
 _____ SECTION 7
 _____ T 5 N R 11 E

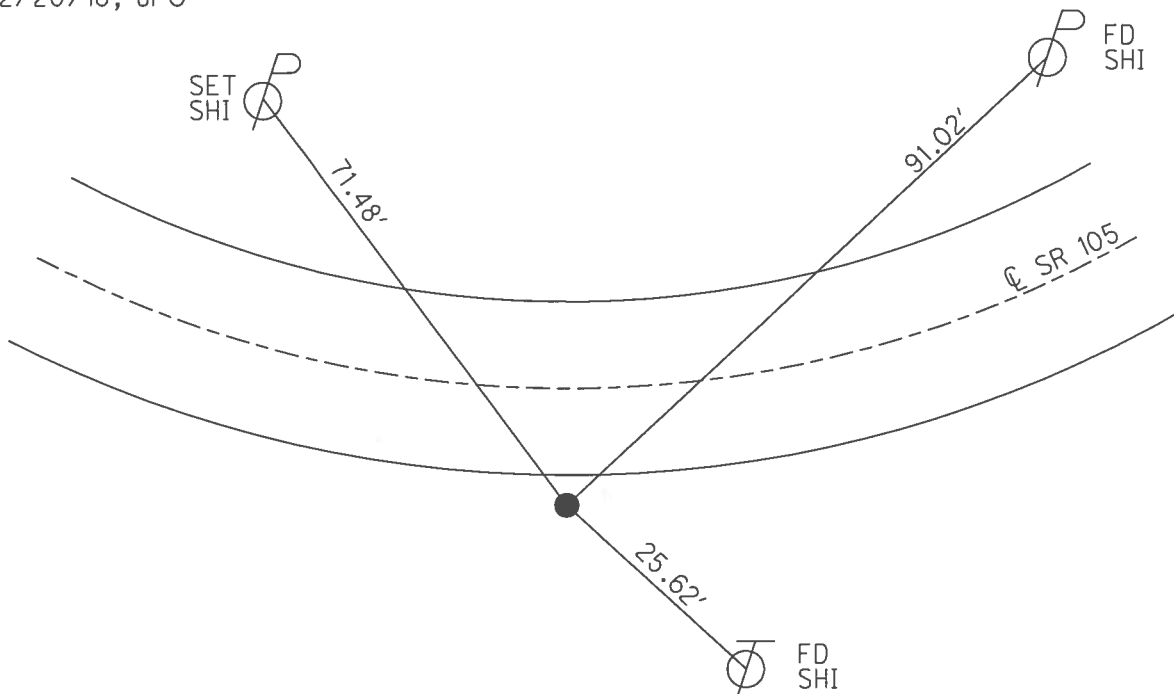
TYPE MONUMENT R.R.SPIKE
~~ON SURFACE~~ - BELOW 2 1/2"
~~LEFT~~ - Q PAV'T - RIGHT 13'
3.2' RT TO RT EDGE PAVEMENT
 S.L.M. 302+01



GRID: NORTHING: 633766.791 EASTING: 1687346.260

RECORD: P.I.
 STA. 303+35.64
 $\Delta = 36^\circ 12' 20''$ LT
 FD R.R.SPIKE
 2 1/2" DOWN
 4/15/02, DCH
 FD LG.R.R.SPIKE
 6" DOWN
 REF 46
 9/13/16, JFO
 FD UNDER NEW GRAVEL
 12/20/16, JFO

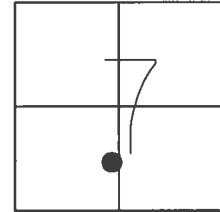
CURVE DATA:
 $\Delta = 36^\circ 12' 20''$ LT
 D = 25'
 T = 74.92
 R = 229.18'
 E = 11.94
 L = 144.82'



O.D.O.T. DISTRICT 2 SURVEY OFFICE (USE ONLY)

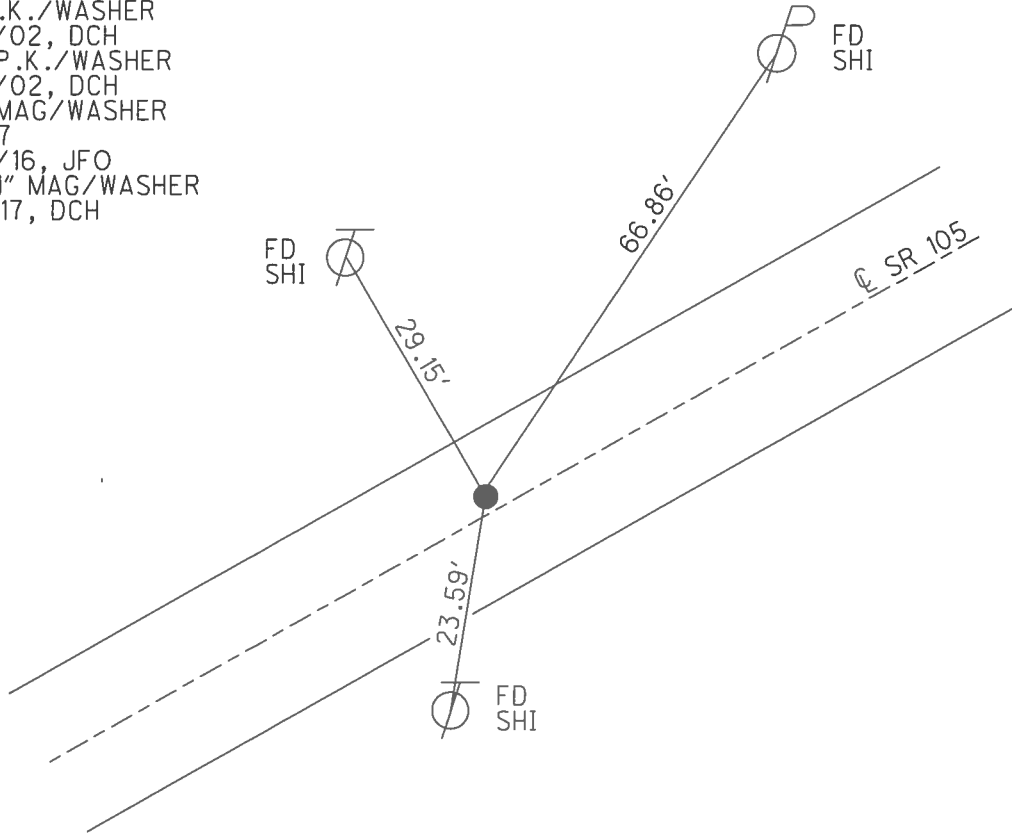
PERSONNEL	REFERENCE NO.	<u>47</u>	SHEET	<u>54</u>	OF	<u>54</u>
NOTES	POORE	DATE	<u>8/2/17</u>	ROUTE	<u>SR 105</u>	
H.C.	HOMAN	WEATHER	<u>SUNNY</u>	COUNTY	<u>WOOD</u>	
R.C.	CARSON	TEMP.	<u>83°</u>	TOWNSHIP	<u>WEBSTER</u>	
	RHOADES			SECTION	<u>7</u>	
				<u>T 5 N R 11 E</u>		

TYPE MONUMENT 1" MAG/WASHER
 ON SURFACE - ~~BELOW~~ ON
 LEFT - ☉ PAV'T - ~~RIGHT~~ 1.2'
8.9' TO LT EDGE PAVEMENT
 S.L.M. 303+61



GRID: NORTHING: 633854.965 EASTING: 1687484.384

RECORD: P.O.T.
 STA. 304+99.54
 FD P.K./WASHER
 4/15/02, DCH
 SET P.K./WASHER
 6/13/02, DCH
 SET MAG/WASHER
 REF47
 6/10/16, JFO
 SET 1" MAG/WASHER
 8/2/17, DCH



O.D.O.T. DISTRICT 2 SURVEY OFFICE (USE ONLY)

PERSONNEL

REFERENCE NO. 50

SHEET 1 OF 33

NOTES AUBLE

DATE 5/23/23

ROUTE SR 105

H.C. NIESE

WEATHER CLEAR

COUNTY WOOD

R.C. AUBLE

TEMP. 63°

TOWNSHIP WEBSTER

SECTION 7

DWG BY RHOADES

PID PAVING TRAIN

T 5 N R 12 E

TYPE MONUMENT MAG NAIL

ON SURFACE - ~~BELOW~~ ON _____

OFFSET \odot PAVEMENT 6.2' LT : ~~RT~~

- TO - EDGE PAVEMENT

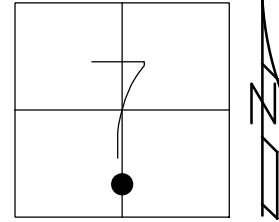
STATION: 307+82.4

HORZ.DATUM: NAD83 2011

GEOID: NAVD88 2018

GRID: NORTHING: 634071.996

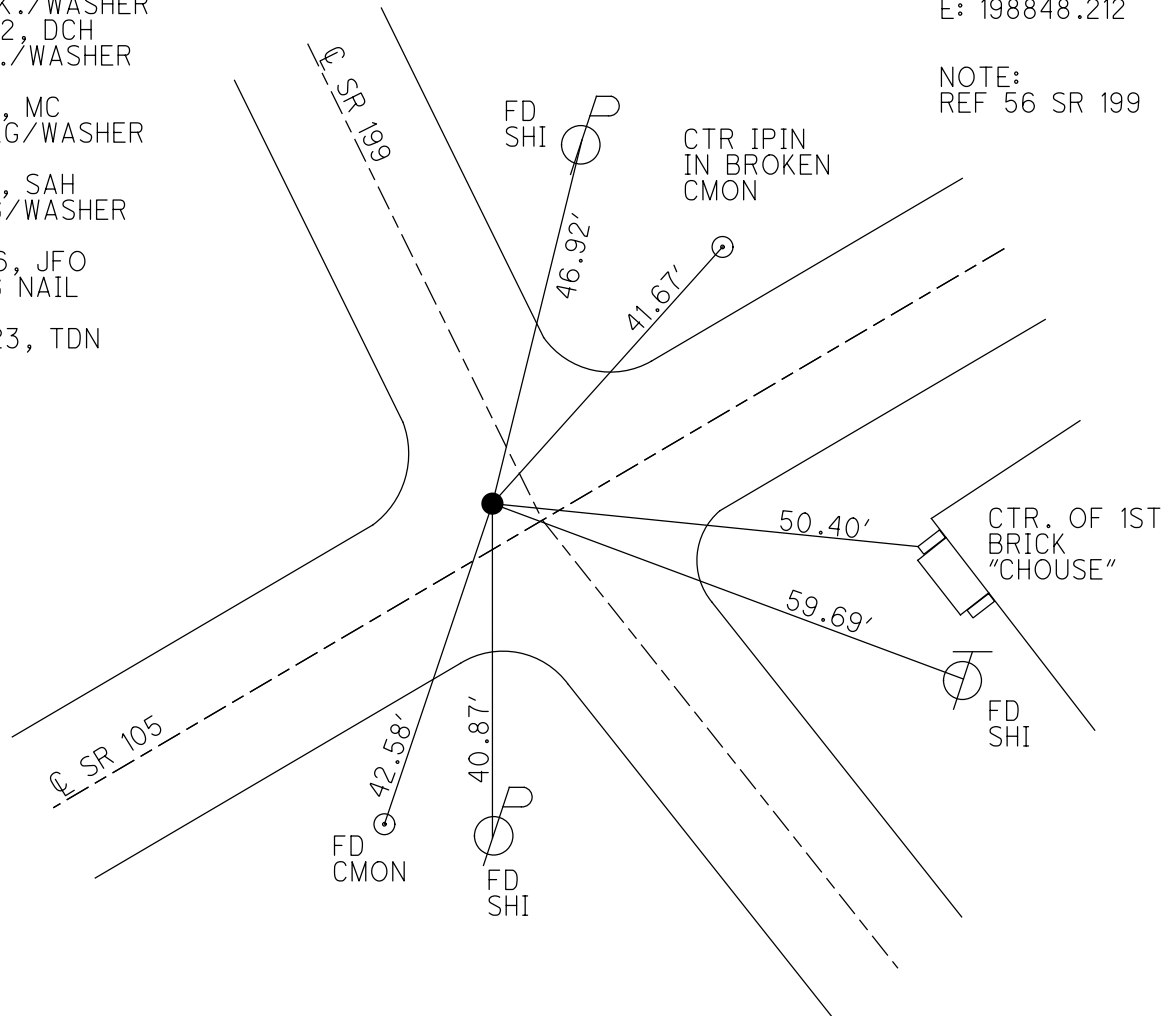
EASTING: 1687824.984



RECORD:
 SET P.K./WASHER
 6/13/02, DCH
 FD P.K./WASHER
 SV56
 7/21/11, MC
 SET MAG/WASHER
 RN8
 12/7/11, SAH
 FD MAG/WASHER
 REF50
 6/10/16, JFO
 FD MAG NAIL
 REF56
 5/23/23, TDN

WOOD LPD:
 N: 456381.120
 E: 198848.212

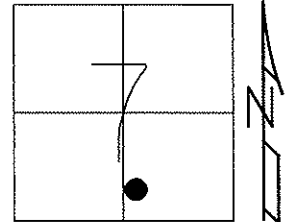
NOTE:
 REF 56 SR 199



O.D.O.T. DISTRICT 2 SURVEY OFFICE (USE ONLY)

PERSONNEL	REFERENCE NO. <u>51</u>	SHEET <u>2</u> OF <u>33</u>
NOTES <u>RHOADES</u>	DATE <u>6/12/13</u>	ROUTE <u>SR 105</u>
H.C. <u>CODER</u>	WEATHER <u>FAIR</u>	COUNTY <u>WOOD</u>
R.C. <u>RHOADES</u>	TEMP. <u>68°</u>	TOWNSHIP <u>WEBSTER</u>
		SECTION <u>7</u>
		T <u>5</u> N R <u>12</u> E

TYPE MONUMENT P.K./WASHER
 ON SURFACE - ~~BELOW~~ ON
~~LEFT~~ - CL PAV'T - RIGHT 2.7'
5.7' TO RT EDGE PAVEMENT
 S.L.M. 310+95
 Grid: Northing: 634219.191 Easting: 1688133.354

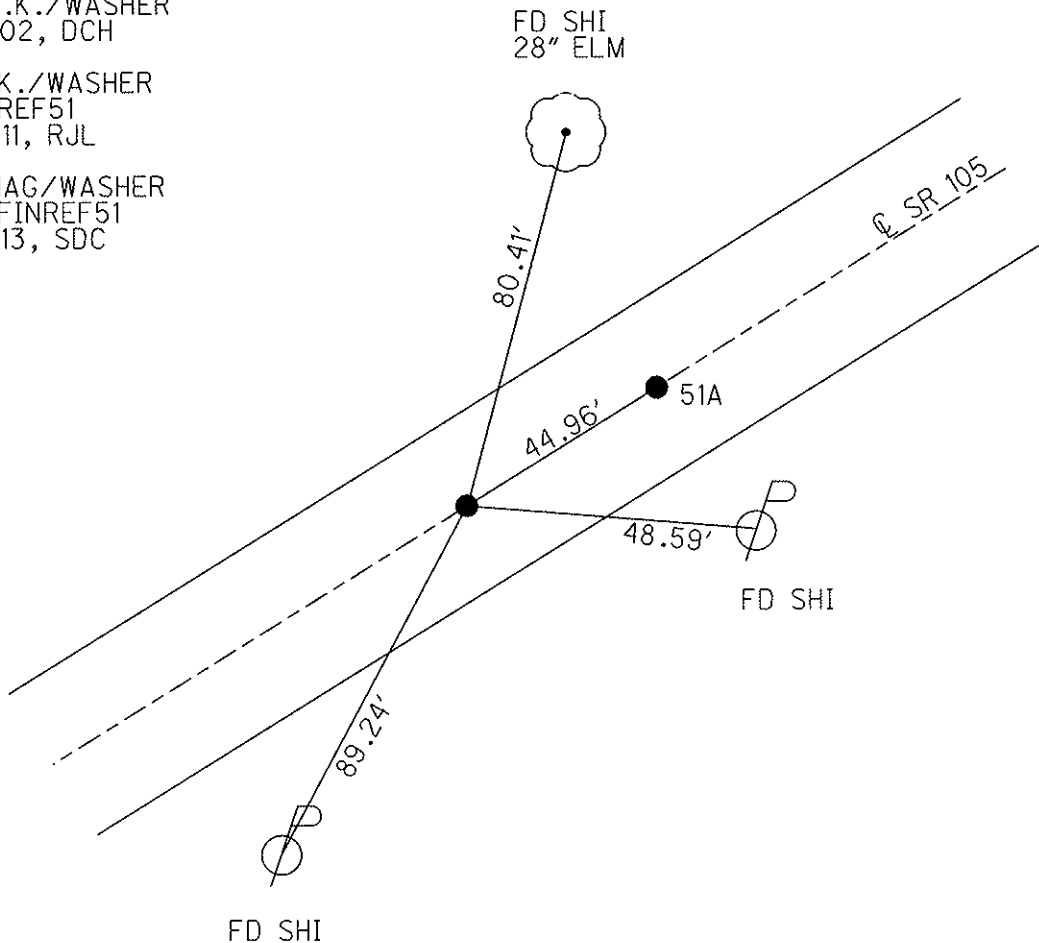


RECORD P.O.T.
 STA. 312+45.00

SET P.K./WASHER
 6/13/02, DCH

FD P.K./WASHER
 GPS, REF51
 10/11/11, RJL

SET MAG/WASHER
 GPS, FINREF51
 10/3/13, SDC



O.D.O.T. DISTRICT 2 SURVEY OFFICE (USE ONLY)

PERSONNEL

REFERENCE NO. 51 A

SHEET 3 OF 33

NOTES RHOADES

DATE 6/12/13

ROUTE SR 105

H.C. CODER

WEATHER FAIR

COUNTY WOOD

R.C. RHOADES

TEMP. 68°

TOWNSHIP WEBSTER

SECTION 7

T 5 N R 12 E

TYPE MONUMENT P.K./WASHER

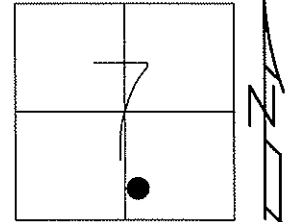
ON SURFACE - ~~BELOW~~ ON

LEFT - CL PAV'T - ~~RIGHT~~ 5.4'

4.8' TO RT EDGE PAVEMENT

S.L.M. 311+40

Grid: Northing: 634238.604 Easting: 1688173.821

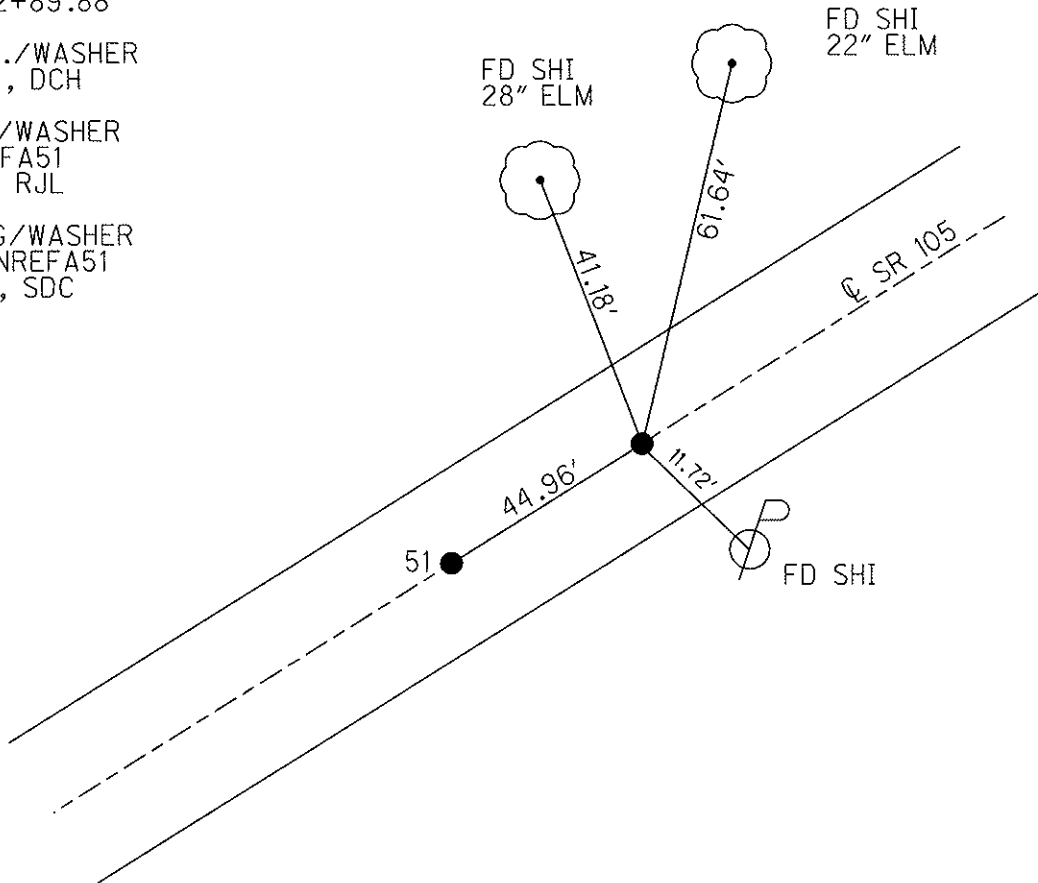


RECORD P.I. #44
STA. 312+89.88

SET P.K./WASHER
6/13/02, DCH

FD P.K./WASHER
GPS, REFA51
10/11/11, RJL

SET MAG/WASHER
GPS, FINREFA51
10/3/13, SDC



O.D.O.T. DISTRICT 2 SURVEY OFFICE (USE ONLY)

PERSONNEL

REFERENCE NO. 52

SHEET 4 OF 33

NOTES RHOADES

DATE 6/12/13

ROUTE SR 105

H.C. CODER

WEATHER FAIR

COUNTY WOOD

R.C. RHOADES

TEMP. 68°

TOWNSHIP WEBSTER

SECTION 7

T 5 N R 12 E

TYPE MONUMENT P.K./WASHER

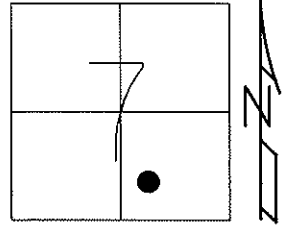
ON SURFACE - ~~BELOW~~ ON

LEFT - Q PAV'T - ~~RIGHT~~ 6.0'

- TO - EDGE PAVEMENT

S.L.M. 314+63

Grid: Northing: 634422.573 Easting: 1688440.087

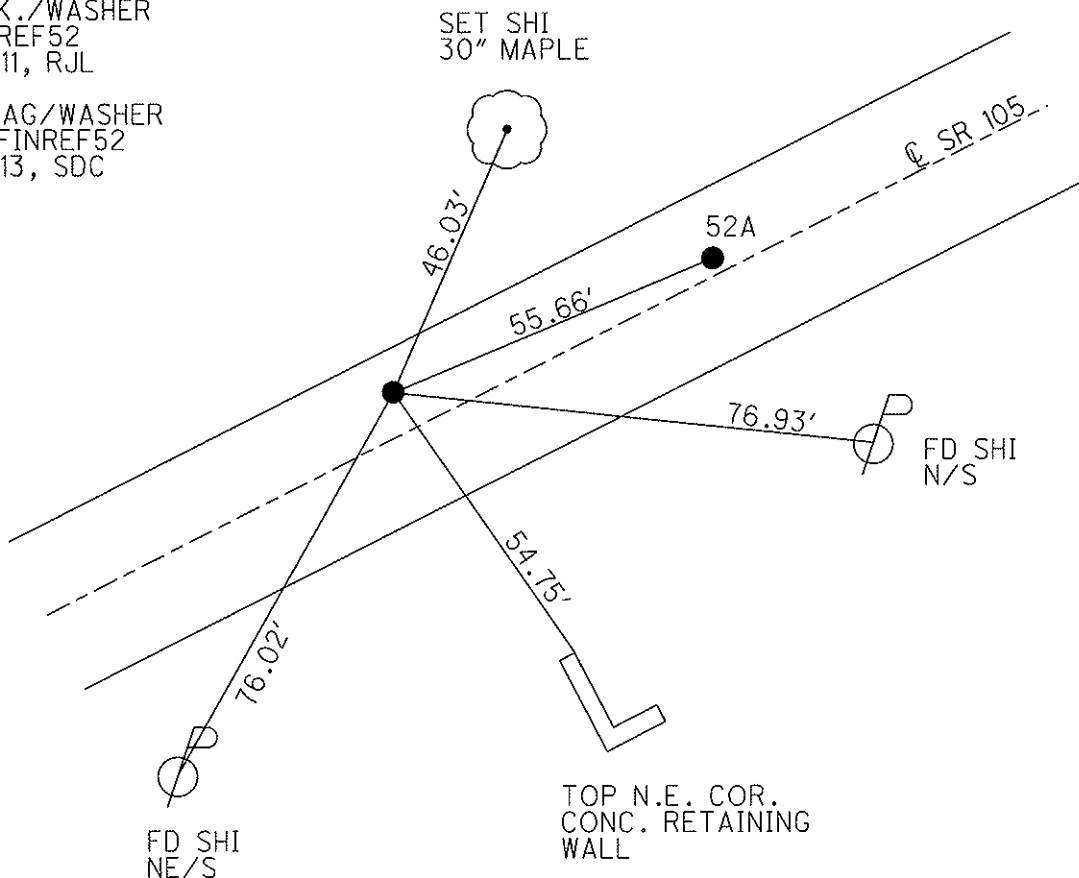


RECORD P.I.#35
STA. 316+13.75
 $\Delta = 13^{\circ} 06' 20''$

SET P.K./WASHER
6/3/02, DCH

FD P.K./WASHER
GPS, REF52
10/11/11, RJL

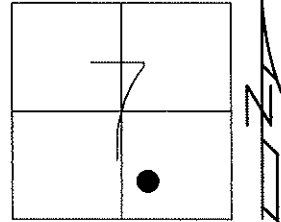
SET MAG/WASHER
GPS, FINREF52
10/3/13, SDC



O.D.O.T. DISTRICT 2 SURVEY OFFICE (USE ONLY)

PERSONNEL	REFERENCE NO. <u>52 A</u>	SHEET <u>5</u> OF <u>33</u>
NOTES <u>RHOADES</u>	DATE <u>6/12/13</u>	ROUTE <u>SR 105</u>
H.C. <u>CODER</u>	WEATHER <u>FAIR</u>	COUNTY <u>WOOD</u>
R.C. <u>RHOADES</u>	TEMP. <u>68°</u>	TOWNSHIP <u>WEBSTER</u>
		SECTION <u>7</u>
		T <u>5</u> N R <u>12</u> E

TYPE MONUMENT P.K./WASHER
 ON SURFACE - ~~BELOW~~ ON
 LEFT - ☉ PAV'T - ~~RIGHT~~ 1.0'
9.0' TO LT EDGE PAVEMENT
 S.L.M. 315+18



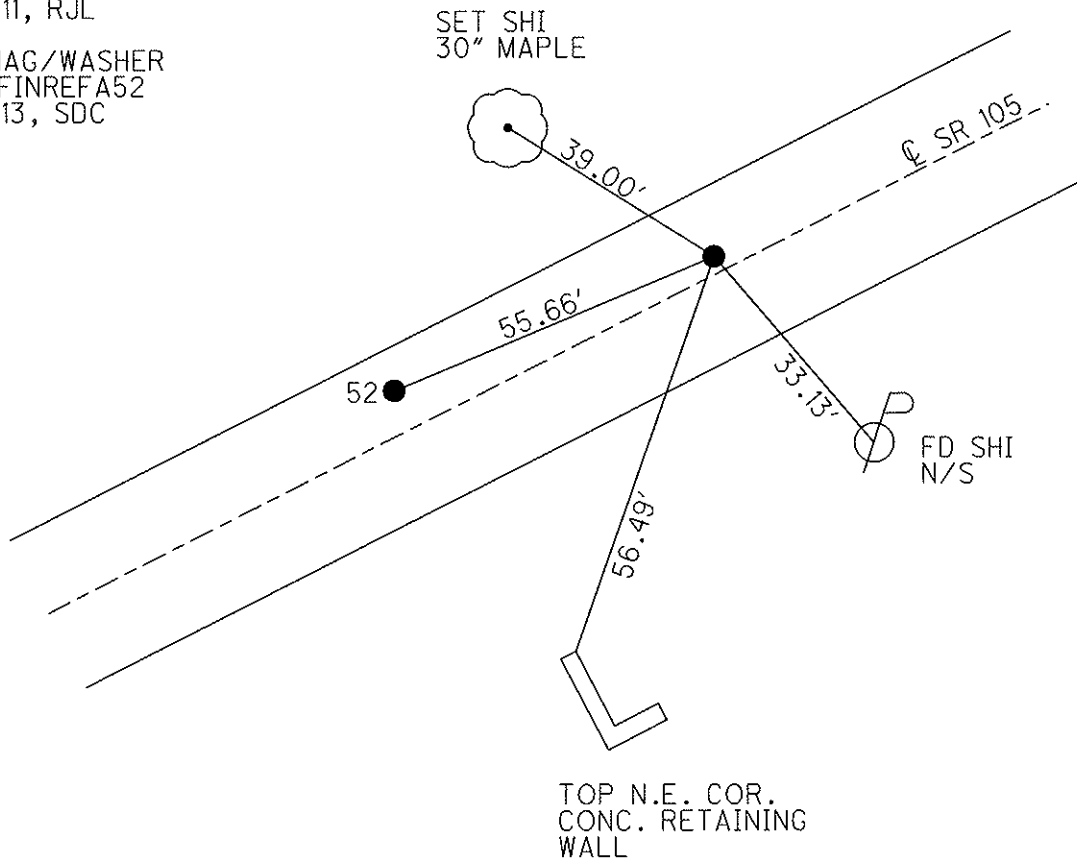
Grid: Northing: 634442.956 Easting: 1688491.839

ORIGIN UNKNOWN

SET P.K./WASHER
6/13/02, DCH

FD P.K./WASHER
GPS, REFA52
10/11/11, RJL

SET MAG/WASHER
GPS, FINREFA52
10/3/13, SDC

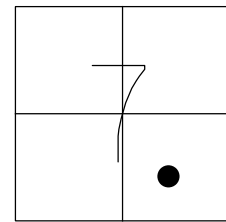


O.D.O.T. DISTRICT 2 SURVEY OFFICE (USE ONLY)

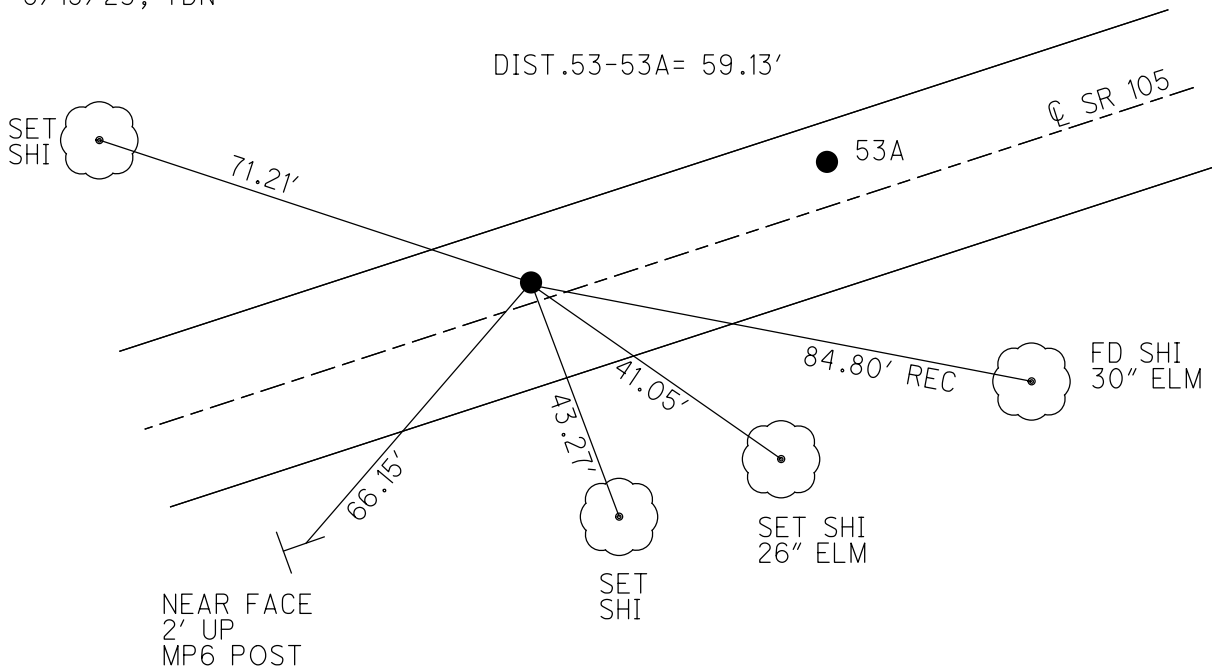
PERSONNEL _____ REFERENCE NO. 53 SHEET 6 OF 33
 NOTES NIESE DATE 5/19/23 ROUTE SR 105
 H.C. AUBLE WEATHER SUNNY COUNTY WOOD
 R.C. NIESE TEMP. 70° TOWNSHIP WEBSTER
 DWG BY RHOADES PID PAVING TRAIN SECTION 7
 T 5 N R 12 E

TYPE MONUMENT P.K./WASHER
 ON SURFACE - ~~BELOW~~ ON
 OFFSET Q PAVEMENT 1.5' LT : ~~RT~~
- TO - EDGE PAVEMENT
 STATION: 317+08.88

HORZ.DATUM: NAD83 2011 GEOID: NAVD88 2018
 GRID: NORTHING: 634510.067 EASTING: 1688661.355



RECORD:
 UNKNOWN POINT
 SET P.K./WASHER
 6/3/02, DCH
 FD P.K./WASHER
 REF53
 10/11/11, RJL
 SET MAG/WASHER
 FINREF53
 10/3/13, SDC
 FD P.K./WASHER
 REF53
 5/19/23, TDN



O.D.O.T. DISTRICT 2 SURVEY OFFICE (USE ONLY)

PERSONNEL _____ REFERENCE NO. 53 A SHEET 7 OF 33
 NOTES NIESE DATE 5/19/23 ROUTE SR 105
 H.C. AUBLE WEATHER SUNNY COUNTY WOOD
 R.C. NIESE TEMP. 70° TOWNSHIP WEBSTER
 DWG BY RHOADES PID PAVING TRAIN SECTION 7
 T 5 N R 12 E

TYPE MONUMENT P.K./WASHER

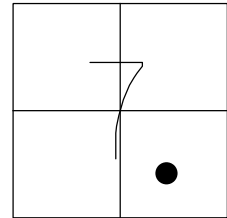
ON SURFACE - ~~BELOW~~ ON _____

OFFSET \odot PAVEMENT 5.4' LT : ~~RT~~
4.2' TO LT EDGE PAVEMENT

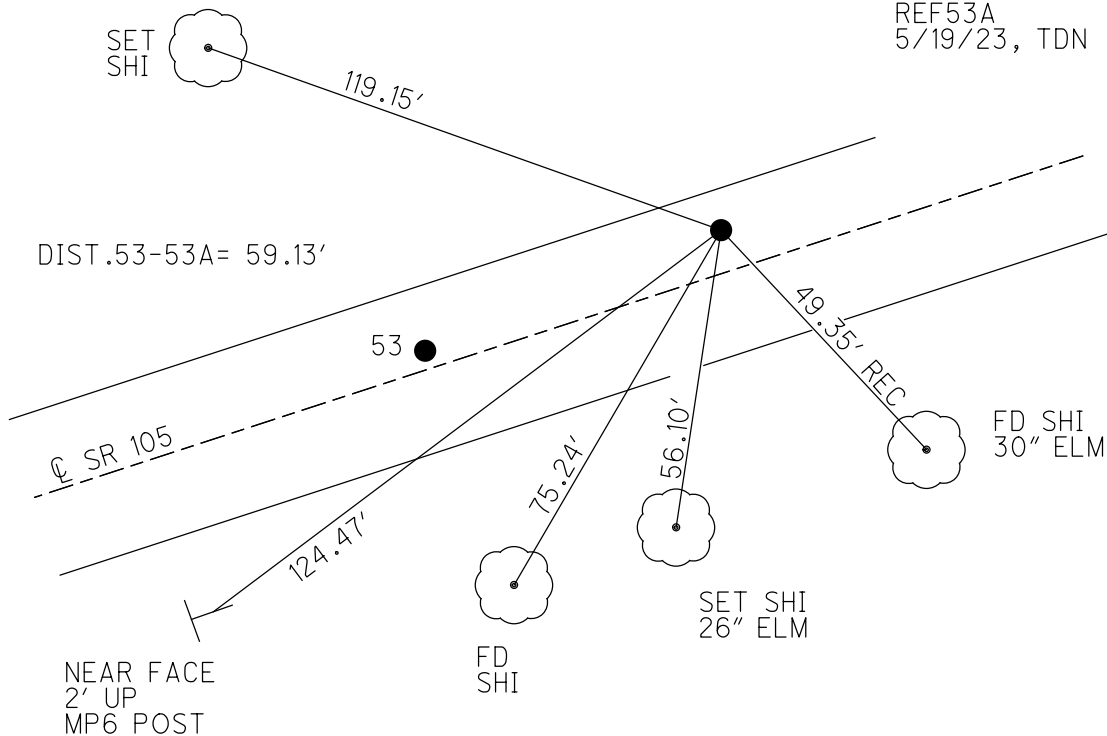
STATION: 317+68

HORZ.DATUM: NAD83 2011 GEOID: NAVD88 2018

GRID: NORTHING: 634531.553 EASTING: 1688716.443



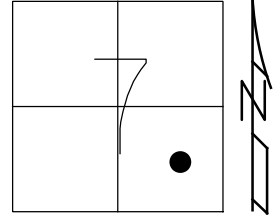
RECORD P.I.#46
 STA. 319+10.75
 $\Delta=7^{\circ} 55' 00''$
 SET P.K./WASHER
 6/3/02, DCH
 FD P.K./WASHER
 REFA53
 10/11/11, RJL
 SET MAG/WASHER
 FINREFA53
 10/3/13, SDC
 FD P.K./WASHER
 REF53A
 5/19/23, TDN



O.D.O.T. DISTRICT 2 SURVEY OFFICE (USE ONLY)

PERSONNEL _____ REFERENCE NO. 54 SHEET 8 OF 33
 NOTES MILLER DATE 9/19/23 ROUTE SR 105
 H.C. MILLER WEATHER SUNNY COUNTY WOOD
 R.C. RHOADES TEMP. 65° TOWNSHIP WEBSTER
 DWG BY RHOADES PID PAVETRAIN SECTION 7
 T 5 N R 12 E

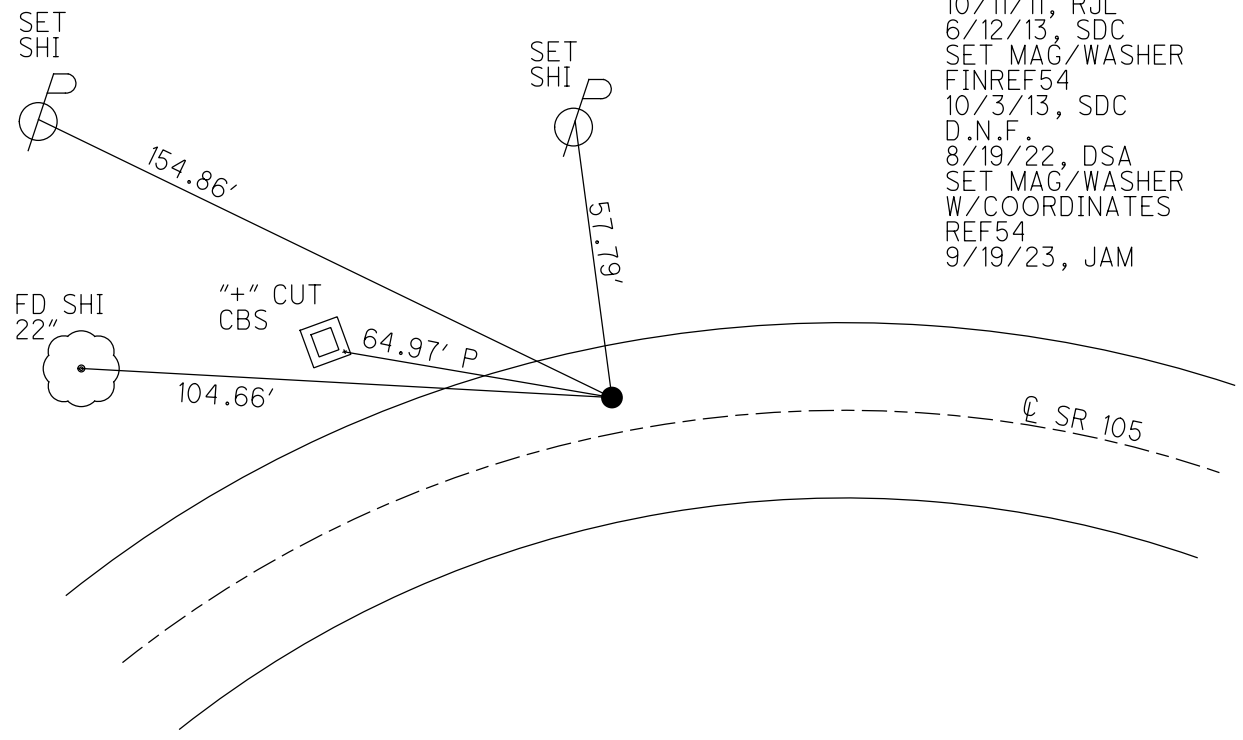
TYPE MONUMENT MAG/WASHER
 ON SURFACE - ~~BELOW~~ ON
 OFFSET CL PAVEMENT 4.6' LT : ~~RT~~
5.6' TO LT EDGE PAVEMENT
 STATION: 321+91.86



HORZ.DATUM: NAD83 2011 GEOID: NAVD88 2012A
 GRID: NORTHING: 634626.217 EASTING: 1689107.347

WOOD LDP:
 N: 456952.232
 E: 200123.275

RECORD P.I.
 STA. 323+12.93
 $\Delta=7^{\circ} 31' 20''$ RT
 FD P.K./WASHER
 8/1/94, CHANEY
 SET P.K./WASHER
 11/8/94, CL
 FD P.K./WASHER
 4/16/02, DCH
 FD P.K./WASHER
 REF54
 10/11/11, RJL
 6/12/13, SDC
 SET MAG/WASHER
 FINREF54
 10/3/13, SDC
 D.N.F.
 8/19/22, DSA
 SET MAG/WASHER
 W/COORDINATES
 REF54
 9/19/23, JAM



O.D.O.T. DISTRICT 2 SURVEY OFFICE (USE ONLY)

PERSONNEL _____ REFERENCE NO. 55 SHEET 9 OF 33
 NOTES RHOADES DATE 6/12/13 ROUTE SR 105
 H.C. CODER WEATHER FAIR COUNTY WOOD
 R.C. RHOADES TEMP. 68° TOWNSHIP WEBSTER
 DWG BY RHOADES PID PAVETRAIN SECTION 7
 T 5 N R 12 E

TYPE MONUMENT 1/2" IPIN

~~ON SURFACE~~ - BELOW 0.6"

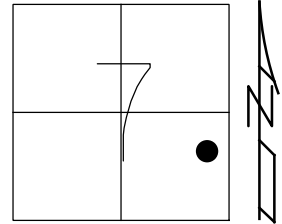
OFFSET C PAVEMENT 22.2' ~~RT~~ : RT

12' RT TO RT EDGE PAVEMENT

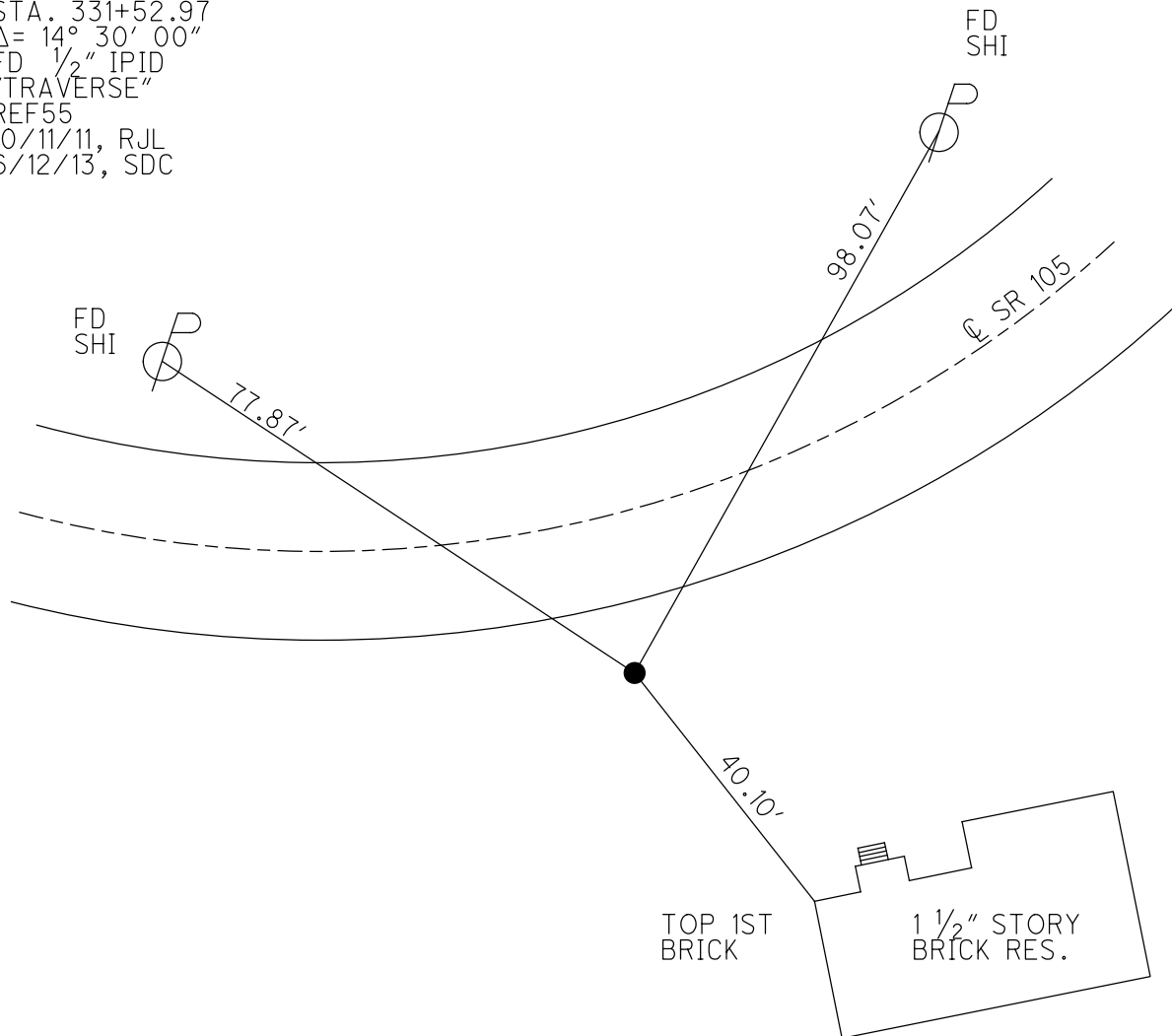
STATION: 330+31.83

HORIZ.DATUM: NAD83 GEOID: NAVD88 2009

GRID: NORTHING: 634715.424 EASTING: 1689942.564



RECORD P.I.
 STA. 331+52.97
 $\Delta = 14^\circ 30' 00''$
 FD 1/2" IPID
 "TRAVERSE"
 REF55
 10/11/11, RJL
 6/12/13, SDC



O.D.O.T. DISTRICT 2 SURVEY OFFICE (USE ONLY)

PERSONNEL

REFERENCE NO. 56

SHEET 10 OF 33

NOTES RHOADES

DATE 8/19/22

ROUTE SR 105

H.C. AUBLE

WEATHER SUNNY

COUNTY WOOD

R.C. NIESE

TEMP. 64°

TOWNSHIP WEBSTER

SECTION 7

DWG BY RHOADES

PID PAVETRAIN

T 5 N R 12 E

TYPE MONUMENT P.K./WASHER

~~ON SURFACE~~ - BELOW ON

OFFSET \varnothing PAVEMENT ON ~~±~~ : RT

12' RT TO RT EDGE PAVEMENT

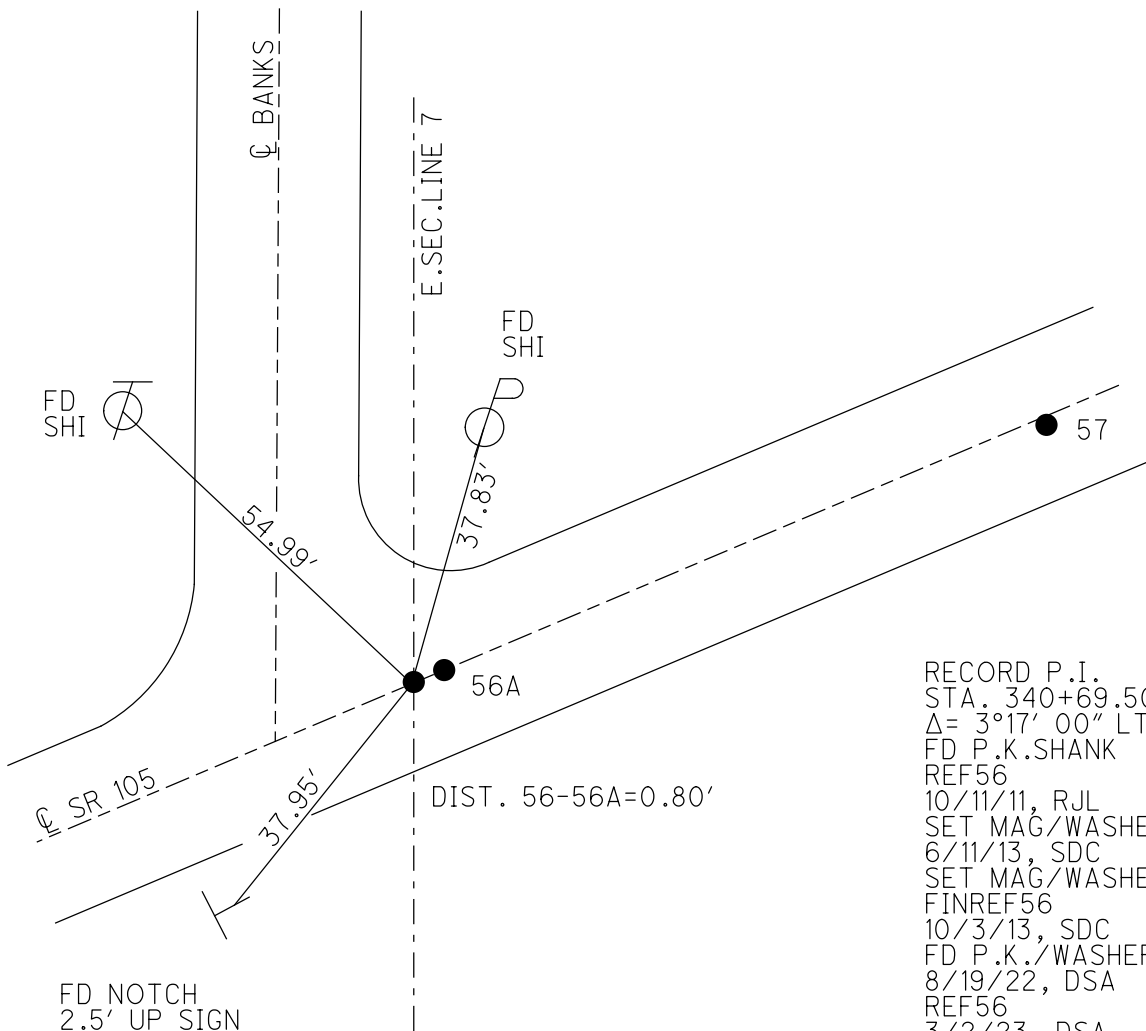
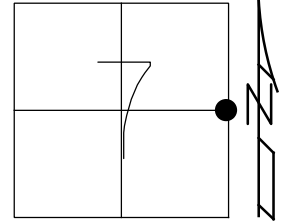
STATION: 339+48.21

HORZ.DATUM: NAD83 2011

GEOID: NAVD88 2018

GRID: NORTHING: 635037.453

EASTING: 1690800.606



RECORD P.I.
 STA. 340+69.50
 $\Delta = 3^{\circ}17' 00''$ LT
 FD P.K. SHANK
 REF56
 10/11/11, RJL
 SET MAG/WASHER
 6/11/13, SDC
 SET MAG/WASHER
 FINREF56
 10/3/13, SDC
 FD P.K./WASHER
 8/19/22, DSA
 REF56
 3/2/23, DSA

O.D.O.T. DISTRICT 2 SURVEY OFFICE (USE ONLY)

PERSONNEL

REFERENCE NO. 56 A

SHEET 11 OF 33

NOTES RHOADES

DATE 8/19/22

ROUTE SR 105

H.C. AUBLE

WEATHER SUNNY

COUNTY WOOD

R.C. NIESE

TEMP. 64°

TOWNSHIP WEBSTER

SECTION 8

DWG BY RHOADES

PID PAVETRAIN

T 5 N R 12 E

TYPE MONUMENT P.K./WASHER

ON SURFACE - ~~BELOW~~ ON

OFFSET Q PAVEMENT ON LT : RT

- TO - EDGE PAVEMENT

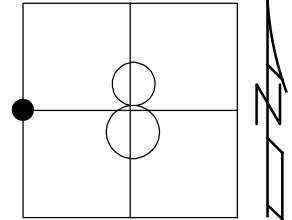
STATION: 339+49.01

HORZ.DATUM: NAD83 2011

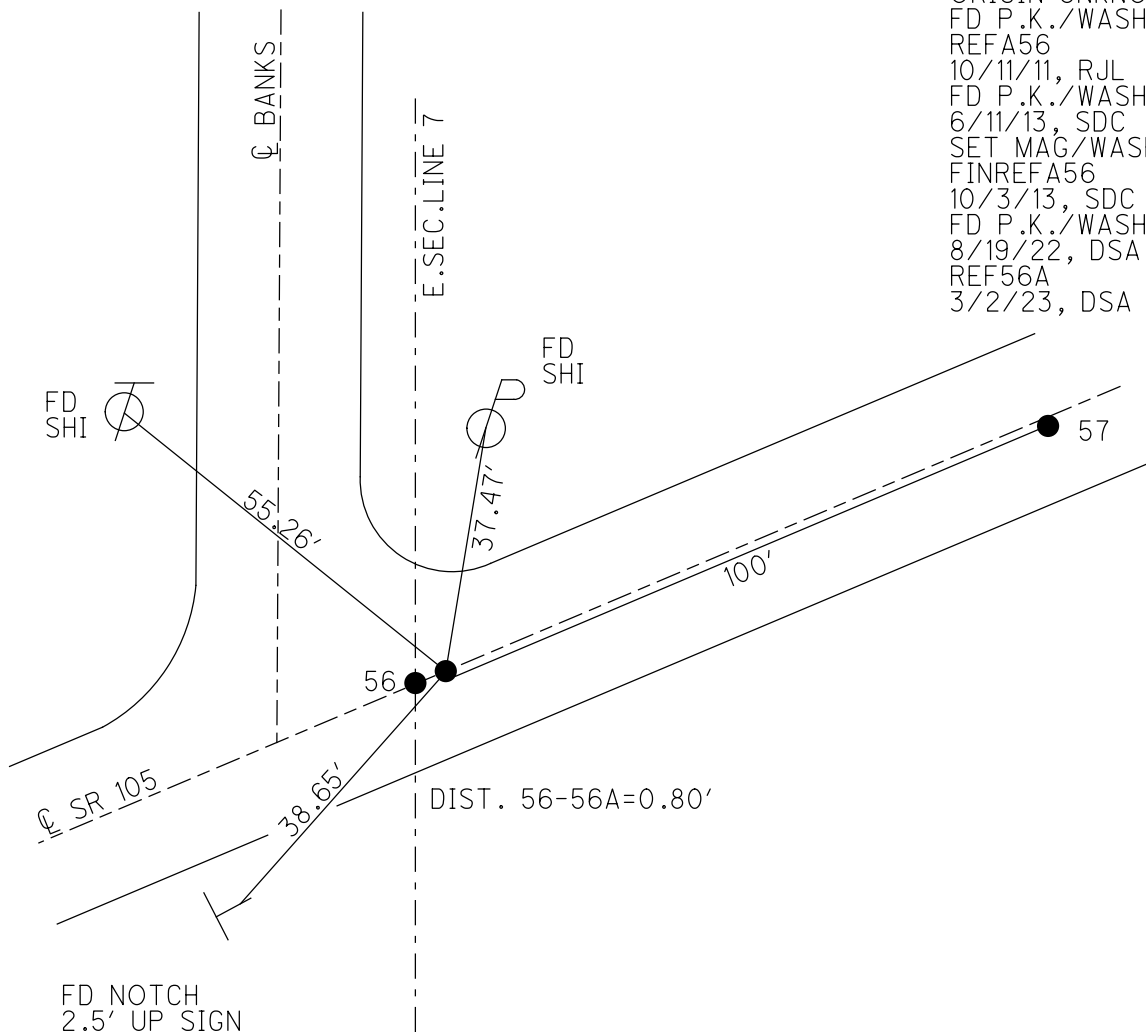
GEOID: NAVD88 2018

GRID: NORTHING: 635037.731

EASTING: 1690801.323



RECORD:
 ORIGIN UNKNOWN
 FD P.K./WASHER
 REFA56
 10/11/11, RJL
 FD P.K./WASHER
 6/11/13, SDC
 SET MAG/WASHER
 FINREFA56
 10/3/13, SDC
 FD P.K./WASHER
 8/19/22, DSA
 REF56A
 3/2/23, DSA

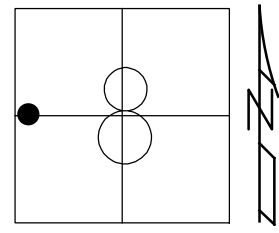


FD NOTCH
 2.5' UP SIGN

O.D.O.T. DISTRICT 2 SURVEY OFFICE (USE ONLY)

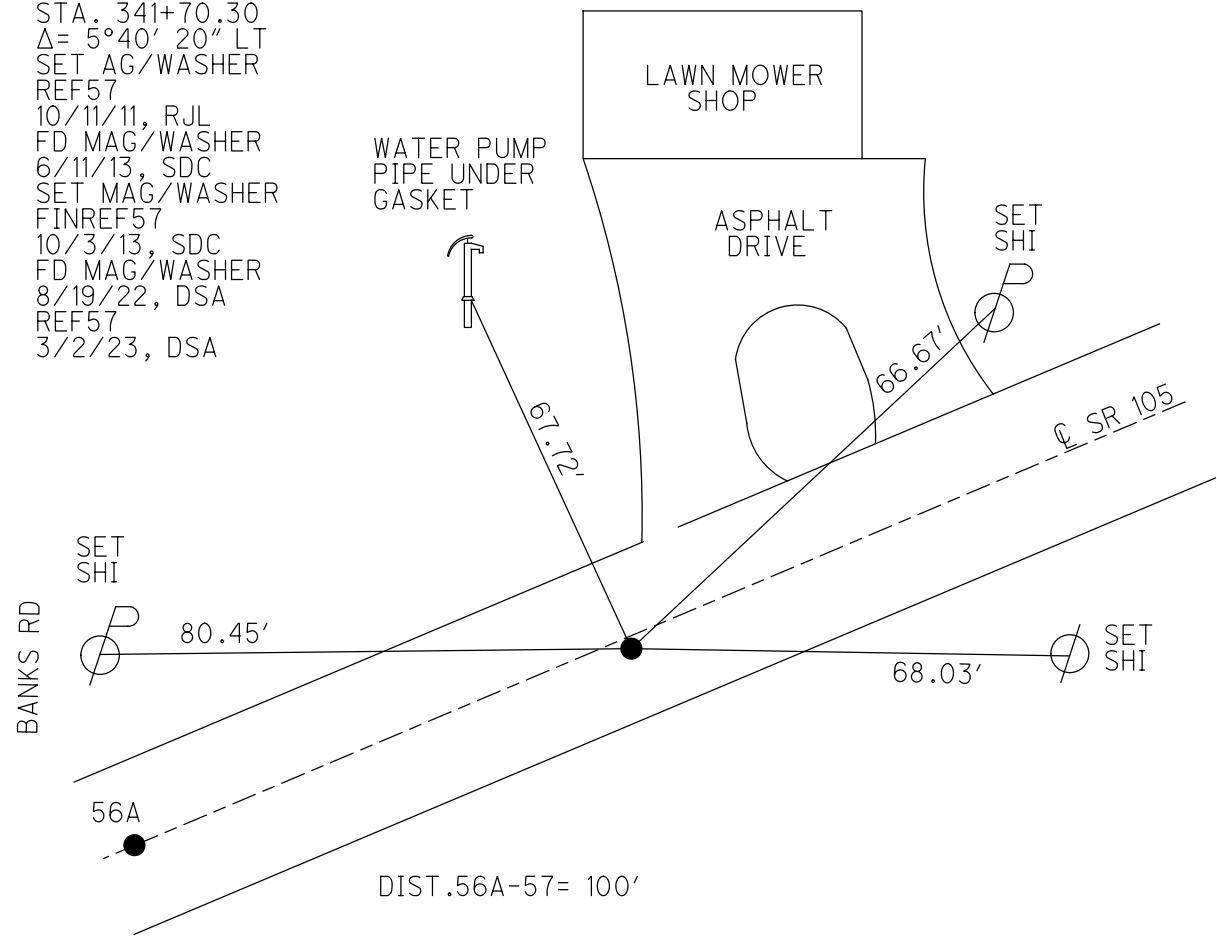
PERSONNEL _____ REFERENCE NO. 57 SHEET 12 OF 33
 NOTES RHOADES DATE 8/19/22 ROUTE SR 105
 H.C. AUBLE WEATHER SUNNY COUNTY WOOD
 R.C. NIESE TEMP. 64° TOWNSHIP WEBSTER
 DWG BY RHOADES PID PAVETRAIN SECTION 8
 T 5 N R 12 E

TYPE MONUMENT MAG/WASHER
 ON SURFACE - ~~BELOW~~ ON
 OFFSET 0.8' ± : RT
 TO EDGE PAVEMENT
 STATION: 340+49.09



HORZ. DATUM: NAD83 2011 GEOID: NAVD88 2018
 GRID: NORTHING: 635078.143 EASTING: 1690892.877

RECORD P.I.
 STA. 341+70.30
 $\Delta = 5^{\circ}40'20''$ LT
 SET AG/WASHER
 REF57
 10/11/11, RJL
 FD MAG/WASHER
 6/11/13, SDC
 SET MAG/WASHER
 FINREF57
 10/3/13, SDC
 FD MAG/WASHER
 8/19/22, DSA
 REF57
 3/2/23, DSA



O.D.O.T. DISTRICT 2 SURVEY OFFICE (USE ONLY)

PERSONNEL _____

REFERENCE NO. 57 A

SHEET 13 OF 33

NOTES CHANEY DATE 8/1/94

ROUTE SR 105

H.C. RIPPLE WEATHER FAIR

COUNTY WOOD

R.C. BARBOUR TEMP. 80°

TOWNSHIP WEBSTER

SECTION 8

DWG BY RHOADES PID _____

T 5 N R 12 E

TYPE MONUMENT P.K./WASHER

ON SURFACE - ~~BELOW~~ ON

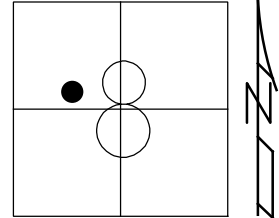
OFFSET ☉ PAVEMENT ON LT : RT

- TO - EDGE PAVEMENT

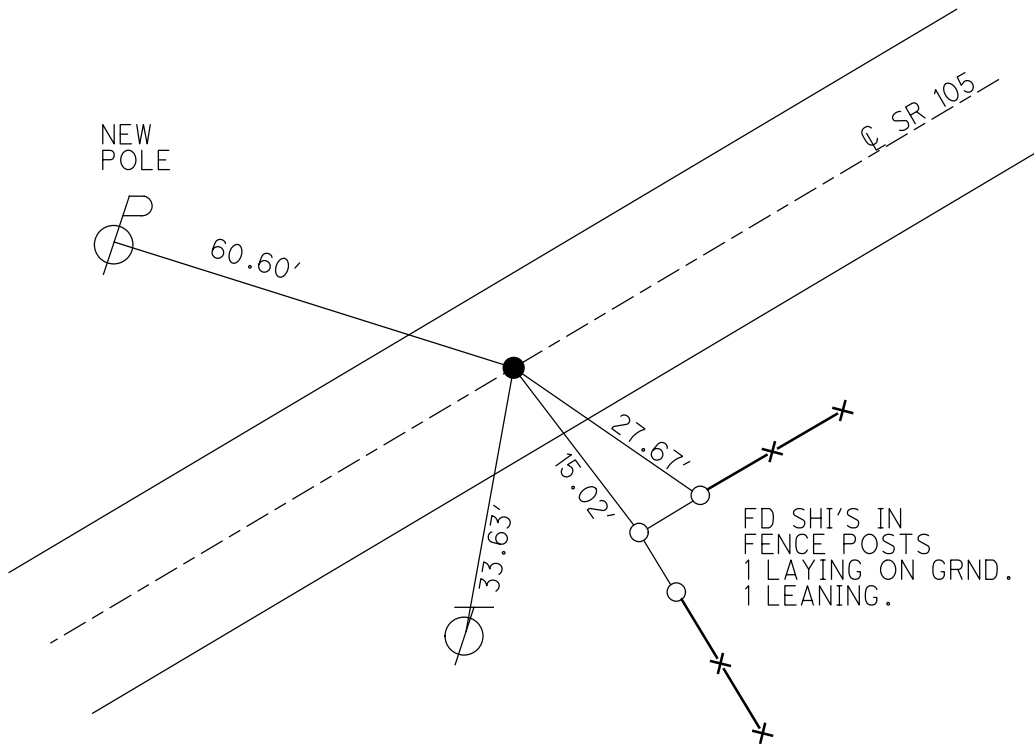
STATION: 346+40.85

HORZ. DATUM: _____ GEOID: _____

GRID: NORTHING: _____ EASTING: _____



RECORD:
 STA. 347+61.76
 DNF POINT
 10/20/11, RJL

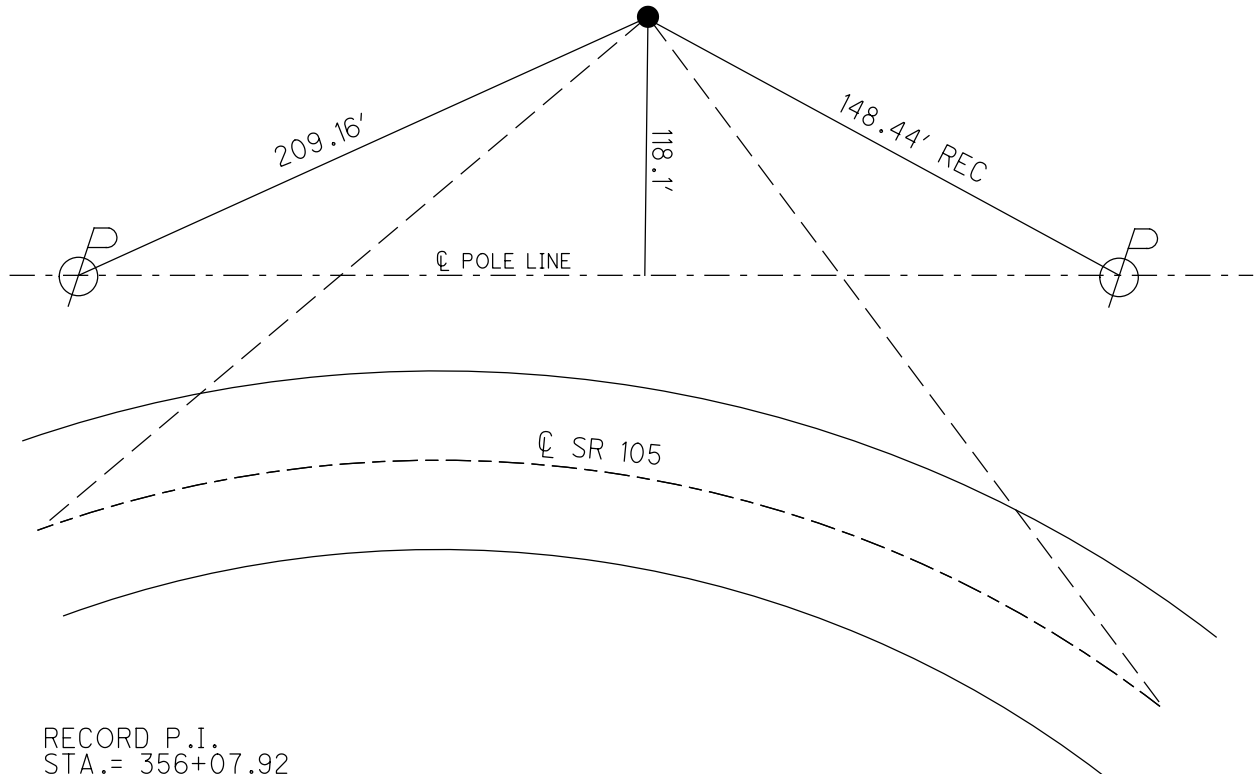
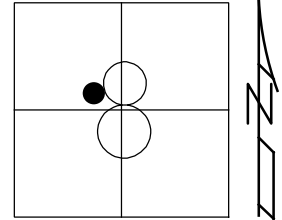


O.D.O.T. DISTRICT 2 SURVEY OFFICE (USE ONLY)

PERSONNEL _____ REFERENCE NO. 58 SHEET 14 OF 33
 NOTES CHANEY DATE 8/1/94 ROUTE SR 105
 H.C. RIPPLE WEATHER FAIR COUNTY WOOD
 R.C. BARBOUR TEMP. 80° TOWNSHIP WEBSTER
 DWG BY RHOADES PID _____ SECTION 8
 T 5 N R 12 E

TYPE MONUMENT STAKE
 ON SURFACE - ~~BELOW~~ ON
 OFFSET \oslash PAVEMENT - LT : ~~RT~~
143.5' TO LT EDGE PAVEMENT
 STATION: 354+87.01

HORZ. DATUM: _____ GEOID: _____
 GRID: NORTHING: _____ EASTING: _____



RECORD P.I.
 STA. = 356+07.92
 DNF POINT, HOWEVER
 RECORD TIES DID CROSS
 WHEN PULLED. SET STAKE,
 143.5' S. TO N. EP. 8/1/94
 D.N.F.
 10/20/11, RJL

O.D.O.T. DISTRICT 2 SURVEY OFFICE (USE ONLY)

PERSONNEL

REFERENCE NO. 59

SHEET 15 OF 33

NOTES CHANEY

DATE 8/1/94

ROUTE SR 105

H.C. RIPPLE

WEATHER FAIR

COUNTY WOOD

R.C. BARBOUR

TEMP. 80°

TOWNSHIP WEBSTER

DWG BY RHOADES

PID _____

SECTION 8

T 5 N R 12 E

TYPE MONUMENT 3/4" IPID "ODOT CP"

~~ON SURFACE~~ - BELOW 2"

OFFSET Q PAVEMENT 30' ~~LT~~ : RT

20.2' TO RT EDGE PAVEMENT

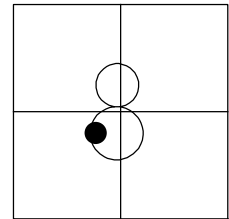
STATION: 363+77.66

HORZ.DATUM: NAD83

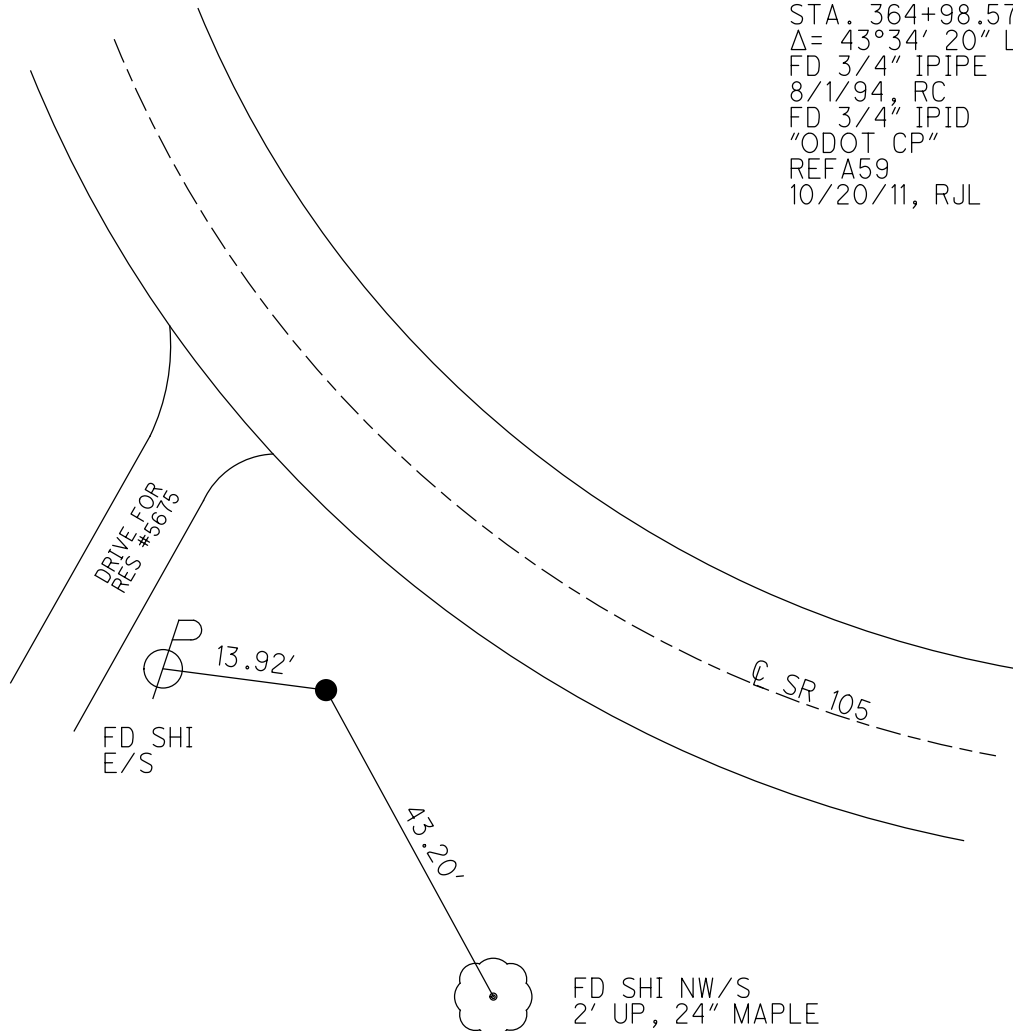
GEOID: NAVD88 2009

GRID: NORTHING: 635040.236

EASTING: 1692628.631



RECORD P.I.
STA. 364+98.57
 $\Delta = 43^{\circ}34'20''$ LT
FD 3/4" IPIPE
8/1/94, RC
FD 3/4" IPID
"ODOT CP"
REFA59
10/20/11, RJL



O.D.O.T. DISTRICT 2 SURVEY OFFICE (USE ONLY)

PERSONNEL

REFERENCE NO. 59 A

SHEET 16 OF 33

NOTES RHOADES

DATE 8/18/22

ROUTE SR 105

H.C. AUBLE

WEATHER SUNNY

COUNTY WOOD

R.C. NIESE

TEMP. 80°

TOWNSHIP WEBSTER

DWG BY RHOADES

PID PAVETRAIN

SECTION 8

T 5 N R 12 E

TYPE MONUMENT P.K./WASHER

ON SURFACE - ~~BELOW~~ ON

OFFSET \varnothing PAVEMENT 0.9' ~~±~~ : RT

9.8' TO RT EDGE PAVEMENT

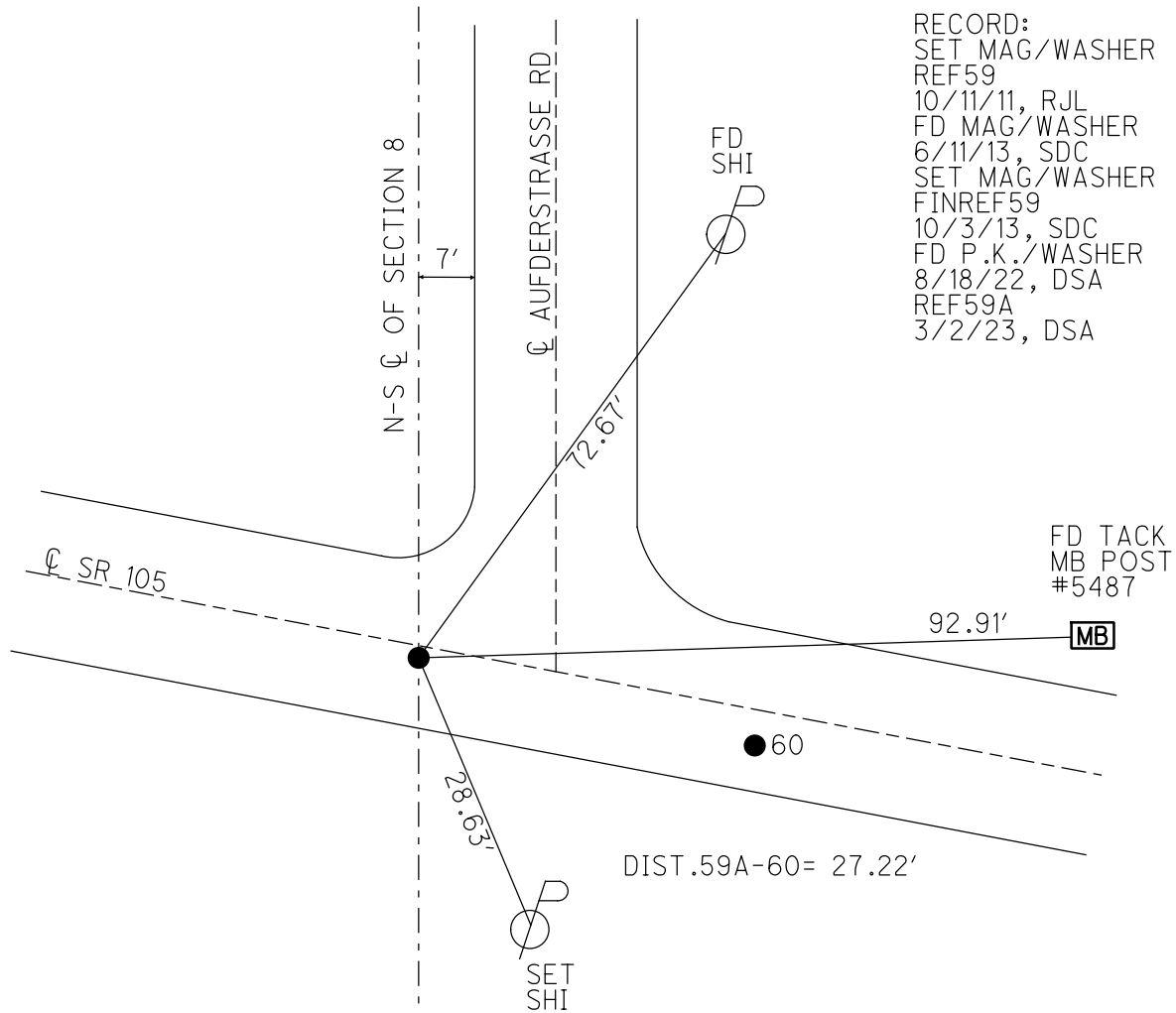
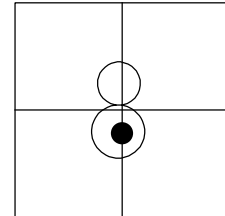
STATION: 370+16.74

HORZ.DATUM: NAD83 2011

GEOID: NAVD88 2018

GRID: NORTHING: 634847.104

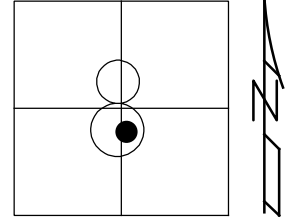
EASTING: 1693442.746



O.D.O.T. DISTRICT 2 SURVEY OFFICE (USE ONLY)

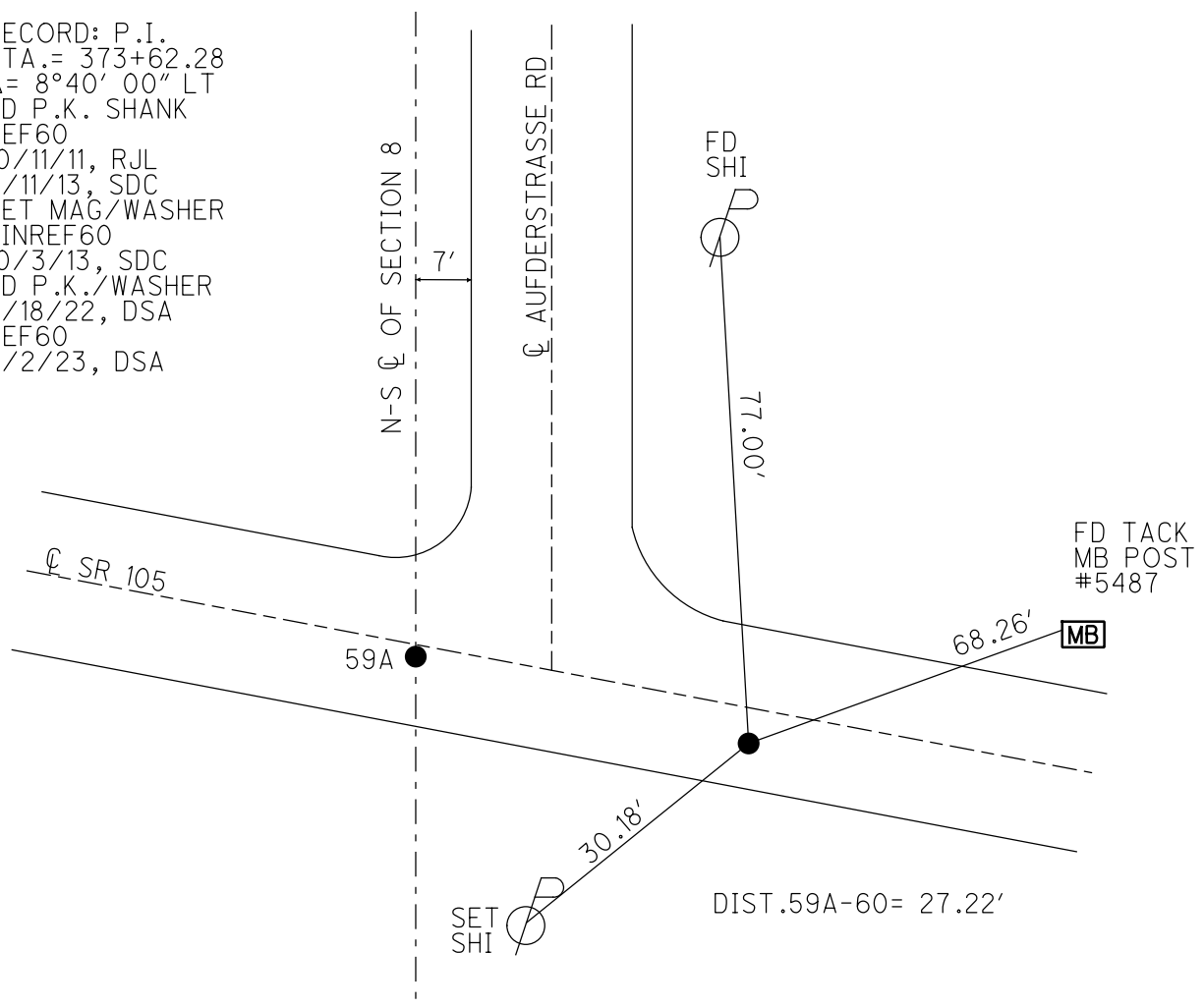
PERSONNEL _____ REFERENCE NO. 60 SHEET 17 OF 33
 NOTES RHOADES DATE 8/18/22 ROUTE SR 105
 H.C. AUBLE WEATHER SUNNY COUNTY WOOD
 R.C. NIESE TEMP. 80° TOWNSHIP WEBSTER
 DWG BY RHOADES PID PAVETRAIN SECTION 8
 T 5 N R 12 E

TYPE MONUMENT P.K./WASHER
 ON SURFACE - ~~BELOW~~ ON
 OFFSET \perp PAVEMENT 3.3' ~~RT~~ : RT
6.5' TO RT EDGE PAVEMENT
 STATION: 370+43.85



HORZ.DATUM: NAD83 2011 GEOID: NAVD88 2018
 GRID: NORTHING: 634839.741 EASTING: 1693468.941

RECORD: P.I.
 STA.= 373+62.28
 $\Delta = 8^{\circ}40'00''$ LT
 FD P.K. SHANK
 REF60
 10/11/11, RJL
 6/11/13, SDC
 SET MAG/WASHER
 FINREF60
 10/3/13, SDC
 FD P.K./WASHER
 8/18/22, DSA
 REF60
 3/2/23, DSA



FD TACK
 MB POST
 #5487

O.D.O.T. DISTRICT 2 SURVEY OFFICE (USE ONLY)

PERSONNEL

REFERENCE NO. 61

SHEET 18 OF 33

NOTES HOMAN

DATE 8/18/22

ROUTE SR 105

H.C. HOMAN

WEATHER SUNNY

COUNTY WOOD

R.C. CODER

TEMP. 80°

TOWNSHIP WEBSTER

SECTION 8

DWG BY RHOADES

PID PAVETRAIN

T 5 N R 12 E

TYPE MONUMENT 1 1/4" IPIPE

~~ON SURFACE~~ - BELOW 1"

OFFSET $\text{\textcircled{C}}$ PAVEMENT 20.8' ~~±~~ : RT

9.9' TO RT EDGE PAVEMENT

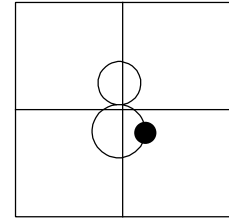
STATION: 374+95.76

HORZ.DATUM: NAD83

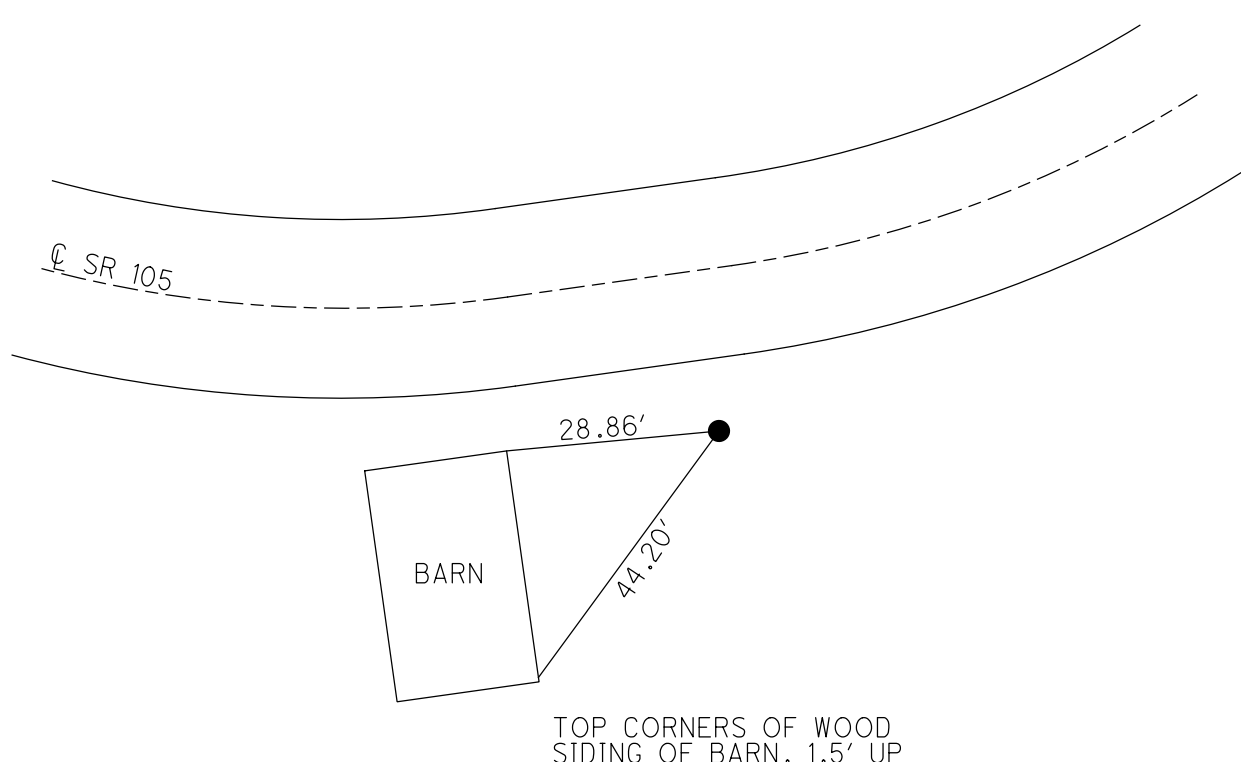
GEOID: NAVD88 2009

GRID: NORTHING: 634802.215

EASTING: 1693919.138



RECORD: P.I.
 STA.= 378+14.44
 $\Delta = 29^{\circ}49'20''$ LT
 FD 1 1/4" IPIPE
 REF61
 10/11/11, RJL



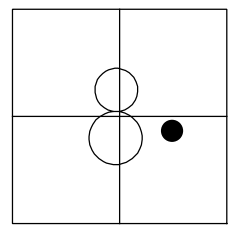
TOP CORNERS OF WOOD
 SIDING OF BARN. 1.5' UP

O.D.O.T. DISTRICT 2 SURVEY OFFICE (USE ONLY)

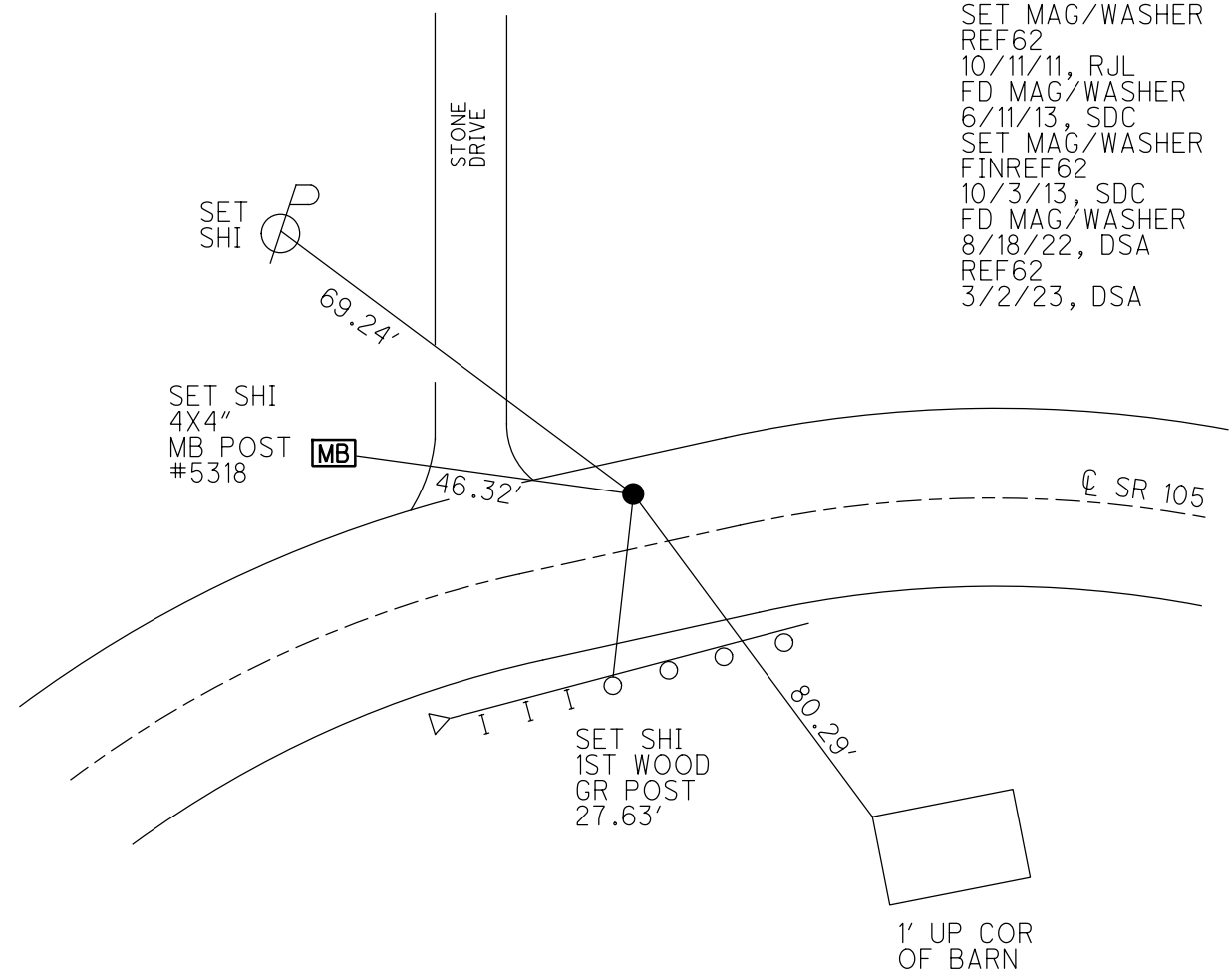
PERSONNEL _____ REFERENCE NO. 62 SHEET 19 OF 33
 NOTES RHOADES DATE 8/18/22 ROUTE SR 105
 H.C. AUBLE WEATHER SUNNY COUNTY WOOD
 R.C. NIESE TEMP. 80° TOWNSHIP WEBSTER
 DWG BY RHOADES PID PAVETRAIN SECTION 8
 T 5 N R 12 E

TYPE MONUMENT MAG/WASHER
 ON SURFACE - ~~BELOW~~ ON
 OFFSET \varnothing PAVEMENT 6' LT : ~~RT~~
3.5' TO LT EDGE PAVEMENT
 STATION: 381+06.64

HORIZ.DATUM: NAD83 2011 GEOID: NAVD88 2018
 GRID: NORTHING: 635061.156 EASTING: 1694472.435



RECORD: P.I.
 STA.= 384+25.55
 $\Delta = 21^{\circ}00'00''$ RT
 SET MAG/WASHER
 REF62
 10/11/11, RJL
 FD MAG/WASHER
 6/11/13, SDC
 SET MAG/WASHER
 FINREF62
 10/3/13, SDC
 FD MAG/WASHER
 8/18/22, DSA
 REF62
 3/2/23, DSA



O.D.O.T. DISTRICT 2 SURVEY OFFICE (USE ONLY)

PERSONNEL

REFERENCE NO. 63

SHEET 20 OF 33

NOTES RHOADES

DATE 8/18/22

ROUTE SR 105

H.C. AUBLE

WEATHER SUNNY

COUNTY WOOD

R.C. NIESE

TEMP. 80°

TOWNSHIP WEBSTER

SECTION 8

DWG BY RHOADES

PID PAVETRAIN

T 5 N R 12 E

TYPE MONUMENT MAG/WASHER

ON SURFACE - ~~BELOW~~ ON

OFFSET CL PAVEMENT 10.3' LT : ~~RT~~

0.2' TO LT EDGE PAVEMENT

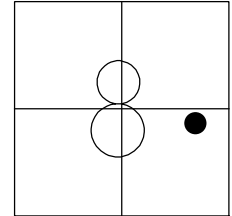
STATION: 384+97.17

HORZ.DATUM: NAD83 2011

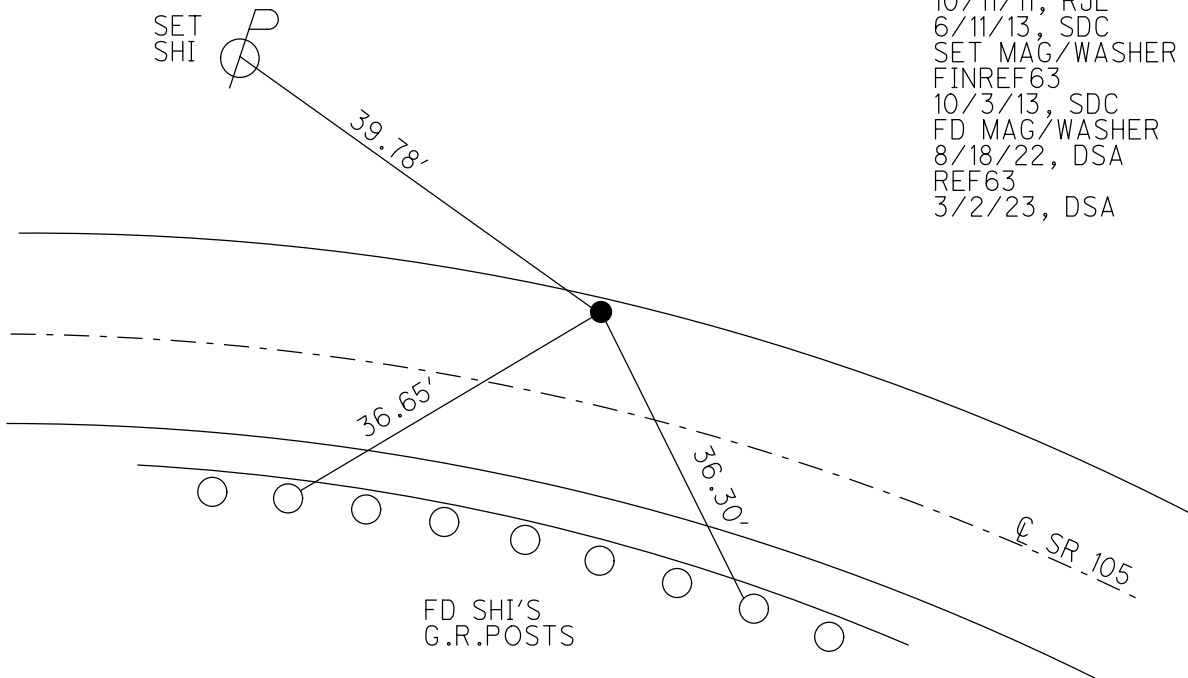
GEOID: NAVD88 2018

GRID: NORTHING: 635105.322

EASTING: 1694860.543



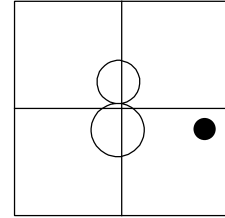
RECORD: P.I.
 RE-ESTABLISHED
 9/16/88, HOFFMAN
 $\Delta = 18^{\circ}19'51''$ RT
 FD P.K./WASHER
 REF63
 10/11/11, RJL
 6/11/13, SDC
 SET MAG/WASHER
 FINREF63
 10/3/13, SDC
 FD MAG/WASHER
 8/18/22, DSA
 REF63
 3/2/23, DSA



O.D.O.T. DISTRICT 2 SURVEY OFFICE (USE ONLY)

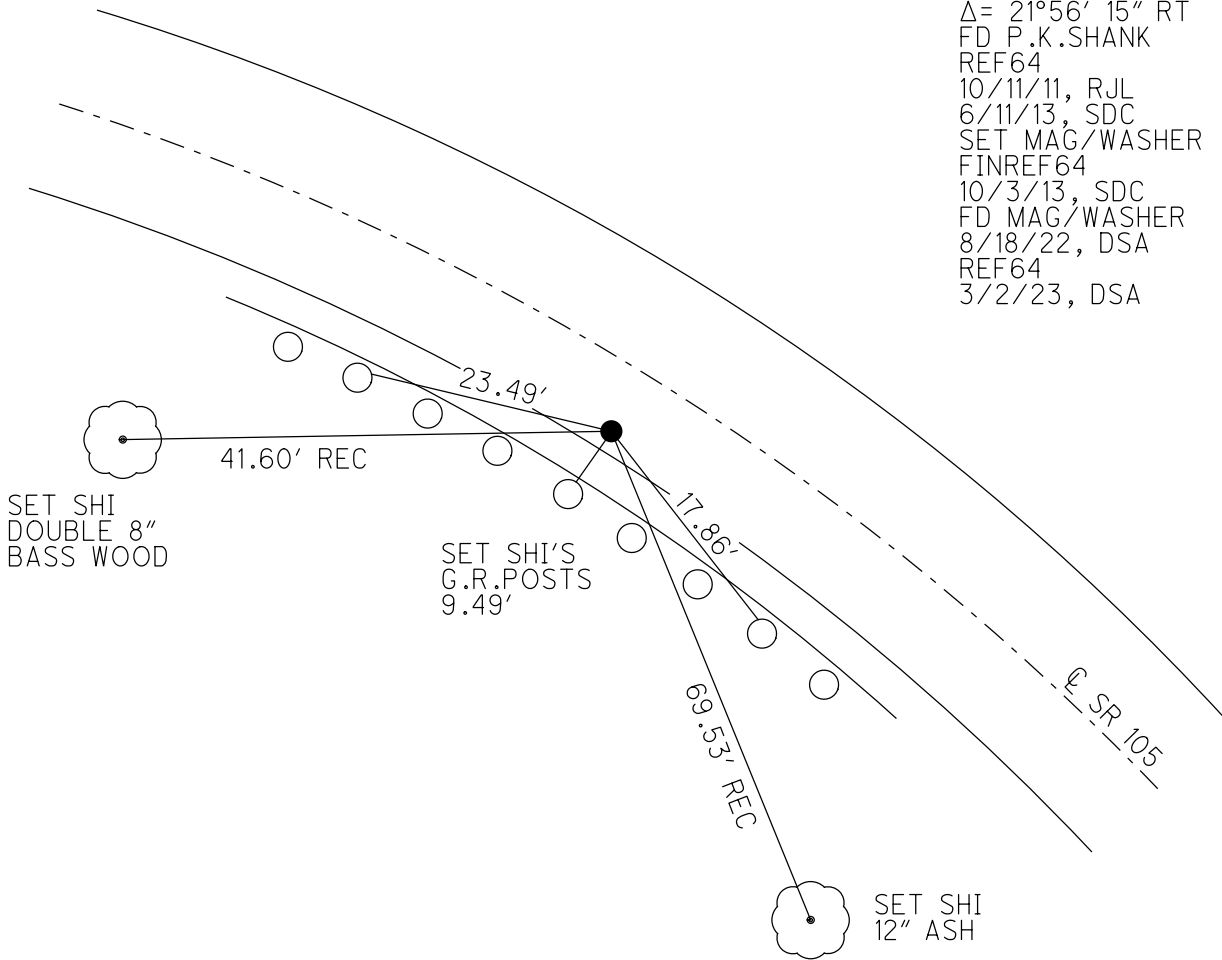
PERSONNEL _____ REFERENCE NO. 64 SHEET 21 OF 33
 NOTES RHOADES DATE 8/18/22 ROUTE SR 105
 H.C. AUBLE WEATHER SUNNY COUNTY WOOD
 R.C. NIESE TEMP. 80° TOWNSHIP WEBSTER
 DWG BY RHOADES PID PAVETRAN SECTION 8
 T 5 N R 12 E

TYPE MONUMENT MAG/WASHER
 ON SURFACE - ~~BELOW~~ ON
 OFFSET 0.5' TO RT EDGE PAVEMENT
 STATION: 388+36.17



HORZ.DATUM: NAD83 2011 GEOID: NAVD88 2018
 GRID: NORTHING: 635035.491 EASTING: 1695192.254

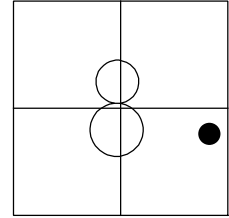
RECORD: P.I.
 RE-ESTABLISHED
 9/16/88, HOFFMAN
 $\Delta = 21^{\circ}56'15''$ RT
 FD P.K.SHANK
 REF64
 10/11/11, RJL
 6/11/13, SDC
 SET MAG/WASHER
 FINREF64
 10/3/13, SDC
 FD MAG/WASHER
 8/18/22, DSA
 REF64
 3/2/23, DSA



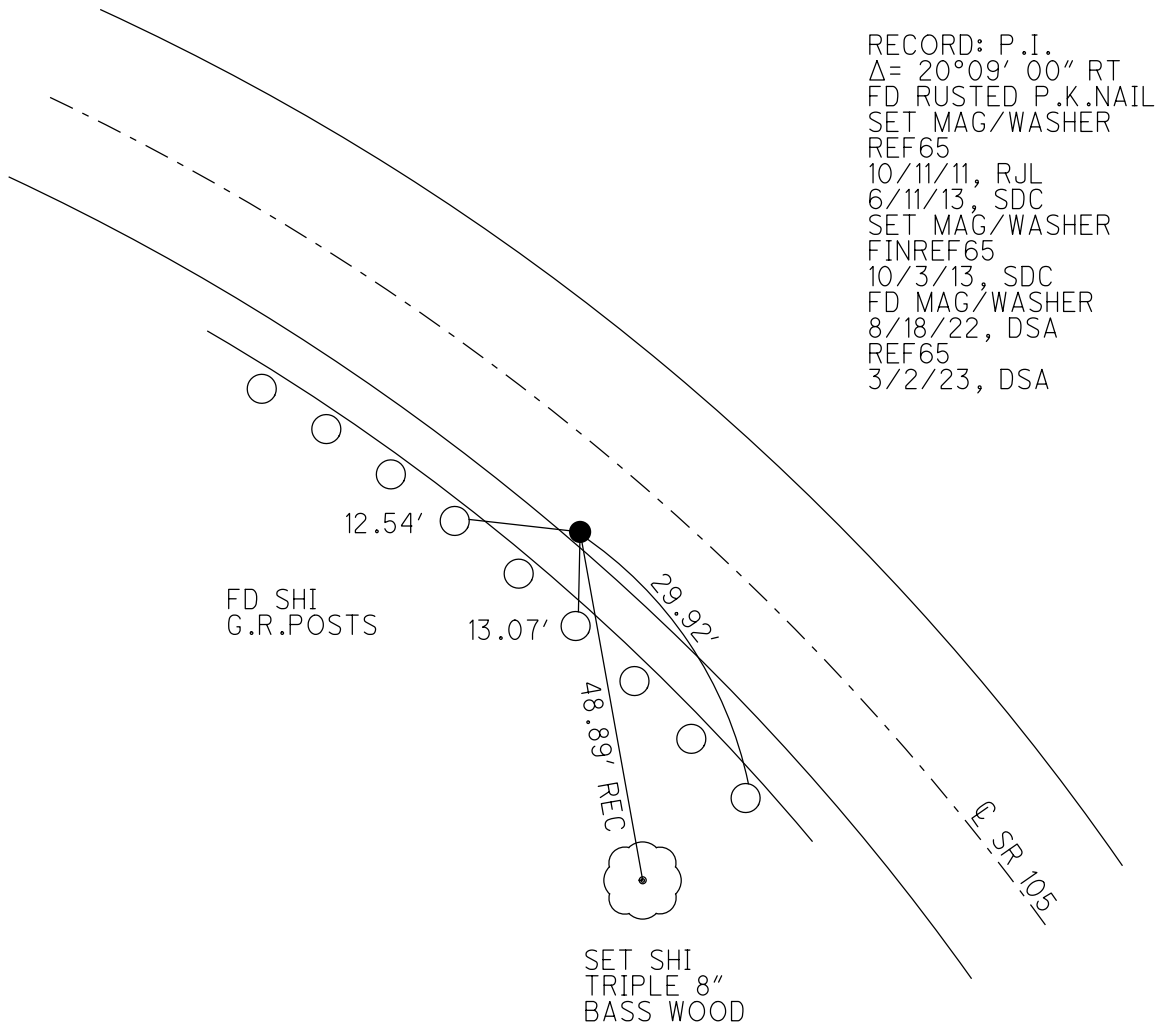
O.D.O.T. DISTRICT 2 SURVEY OFFICE (USE ONLY)

PERSONNEL _____ REFERENCE NO. 65 SHEET 22 OF 33
 NOTES RHOADES DATE 8/18/22 ROUTE SR 105
 H.C. AUBLE WEATHER SUNNY COUNTY WOOD
 R.C. NIESE TEMP. 80° TOWNSHIP WEBSTER
 DWG BY RHOADES PID PAVETRAIN SECTION 8
 T 5 N R 12 E

TYPE MONUMENT MAG/WASHER
 ON SURFACE - ~~BELOW~~ ON
 OFFSET C PAVEMENT 11.7' RT : RT
0.4' TO RT EDGE PAVEMENT
 STATION: 391+24.52



HORZ. DATUM: NAD83 2011 GEOID: NAVD88 2018
 GRID: NORTHING: 634875.159 EASTING: 1695431.925



O.D.O.T. DISTRICT 2 SURVEY OFFICE (USE ONLY)

PERSONNEL

REFERENCE NO. 66

SHEET 23 OF 33

NOTES HOMAN

DATE 6/11/13

ROUTE SR 105

H.C. HOMAN

WEATHER PT.CLOUDY

COUNTY WOOD

R.C. CODER

TEMP. 84°

TOWNSHIP WEBSTER

SECTION 8

DWG BY RHOADES PID _____

T 5 N R 12 E

TYPE MONUMENT LG.R.R.SPIKE

~~ON SURFACE~~ - BELOW 1/2"

OFFSET \odot PAVEMENT - ~~LT~~ : RT

25' TO RT EDGE PAVEMENT

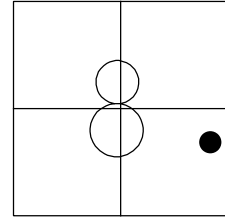
STATION: 394+47.30

HORZ.DATUM: NAD83

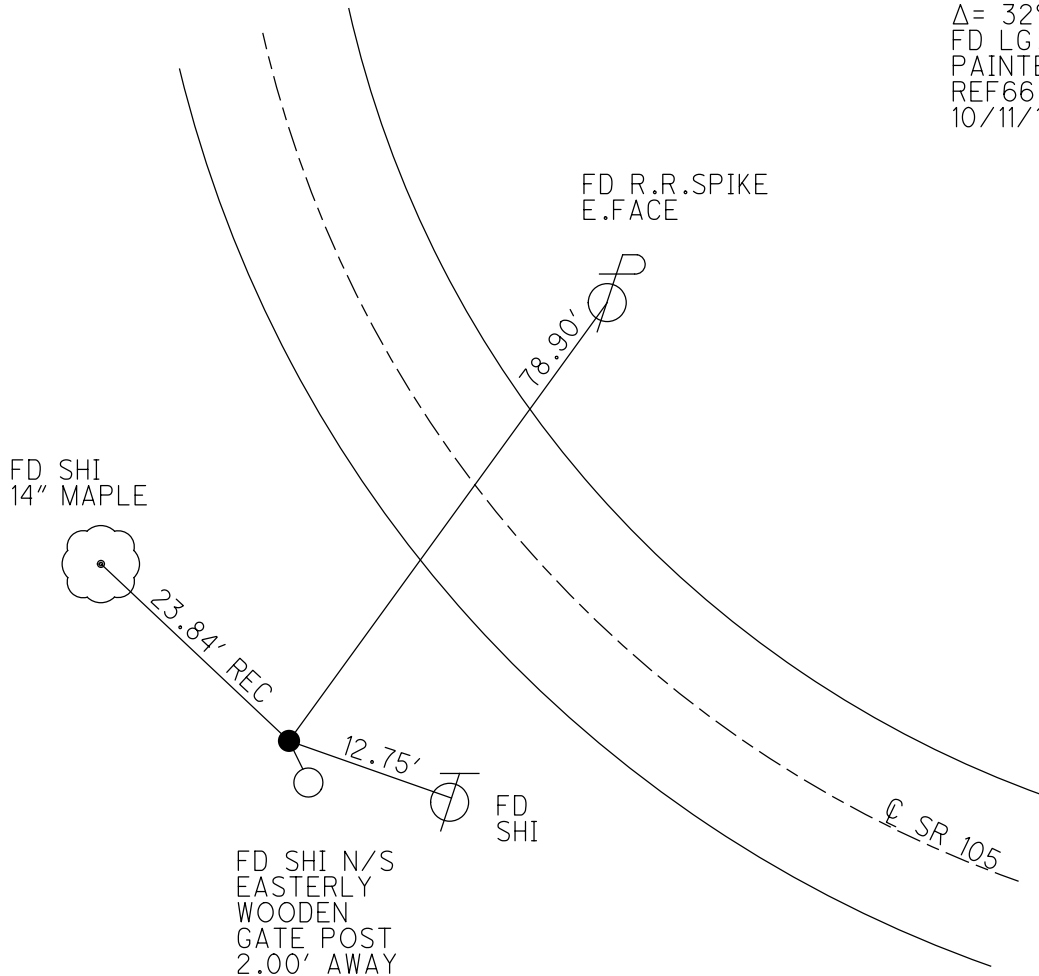
GEOID: NAVD88 2009

GRID: NORTHING: 634473.490

EASTING: 1696041.551



RECORD: P.I.
 STA. = 397+60.41
 $\Delta = 32^{\circ}15'20''$ LT
 FD LG.R.R.SPIKE
 PAINTED YELLOW
 REF66
 10/11/11, RJL



O.D.O.T. DISTRICT 2 SURVEY OFFICE (USE ONLY)

PERSONNEL

REFERENCE NO. 66 A

SHEET 24 OF 33

NOTES RHOADES

DATE 8/18/22

ROUTE SR 105

H.C. AUBLE

WEATHER SUNNY

COUNTY WOOD

R.C. NIESE

TEMP. 74°

TOWNSHIP WEBSTER

SECTION 8

DWG BY RHOADES

PID PAVETRAIN

T 5 N R 12 E

TYPE MONUMENT MAG/WASHER

ON SURFACE - ~~BELOW~~ ON

OFFSET CL PAVEMENT 0.5' ~~±~~ : RT

10.5' TO RT EDGE PAVEMENT

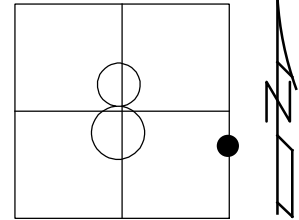
STATION: 398+85.56

HORZ. DATUM: NAD83 2011

GEOID: NAVD88 2018

GRID: NORTHING: 634473.502

EASTING: 1696041.612



E 1/4 COR. SEC. 8
768.06' TO REF.66A

SEC. 8
SEC. 9

LUCKY RD

SET MAG/WASHER
REF A66
10/20/11, RJL
SET MAG/WASHER
FINREF A66
10/3/13, SDC
FD MAG/WASHER
8/18/22, DSA
REF 66A
3/2/23, DSA

SET
SHI

124.39'

FD
SHI

42.90'

58.58'

FD
SHI

SR 105

SET
SHI

110.78'

68.45'

1 STORY RES.
COR. FDN. 6TH
BRICK UP

67

DIST. 66A-67 = 67.23' REC

S.E. COR. SEC. 8
1872.60' TO REF 66A

O.D.O.T. DISTRICT 2 SURVEY OFFICE (USE ONLY)

PERSONNEL

REFERENCE NO. 67

SHEET 25 OF 33

NOTES HOMAN

DATE 6/11/13

ROUTE SR 105

H.C. HOMAN

WEATHER SUNNY

COUNTY WOOD

R.C. CODER

TEMP. 84°

TOWNSHIP FREEDOM

SECTION 9

DWG BY RHOADES PID _____

T 5 N R 12 E

TYPE MONUMENT R.R.SPIKE

~~ON SURFACE~~ - BELOW 0.6'

OFFSET \odot PAVEMENT 14.5' ~~LT~~ : RT

5' TO RT EDGE PAVEMENT

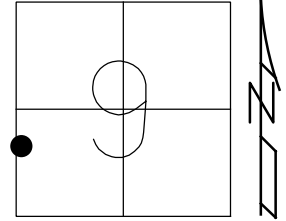
STATION: 399+52.90

HORZ.DATUM: NAD83

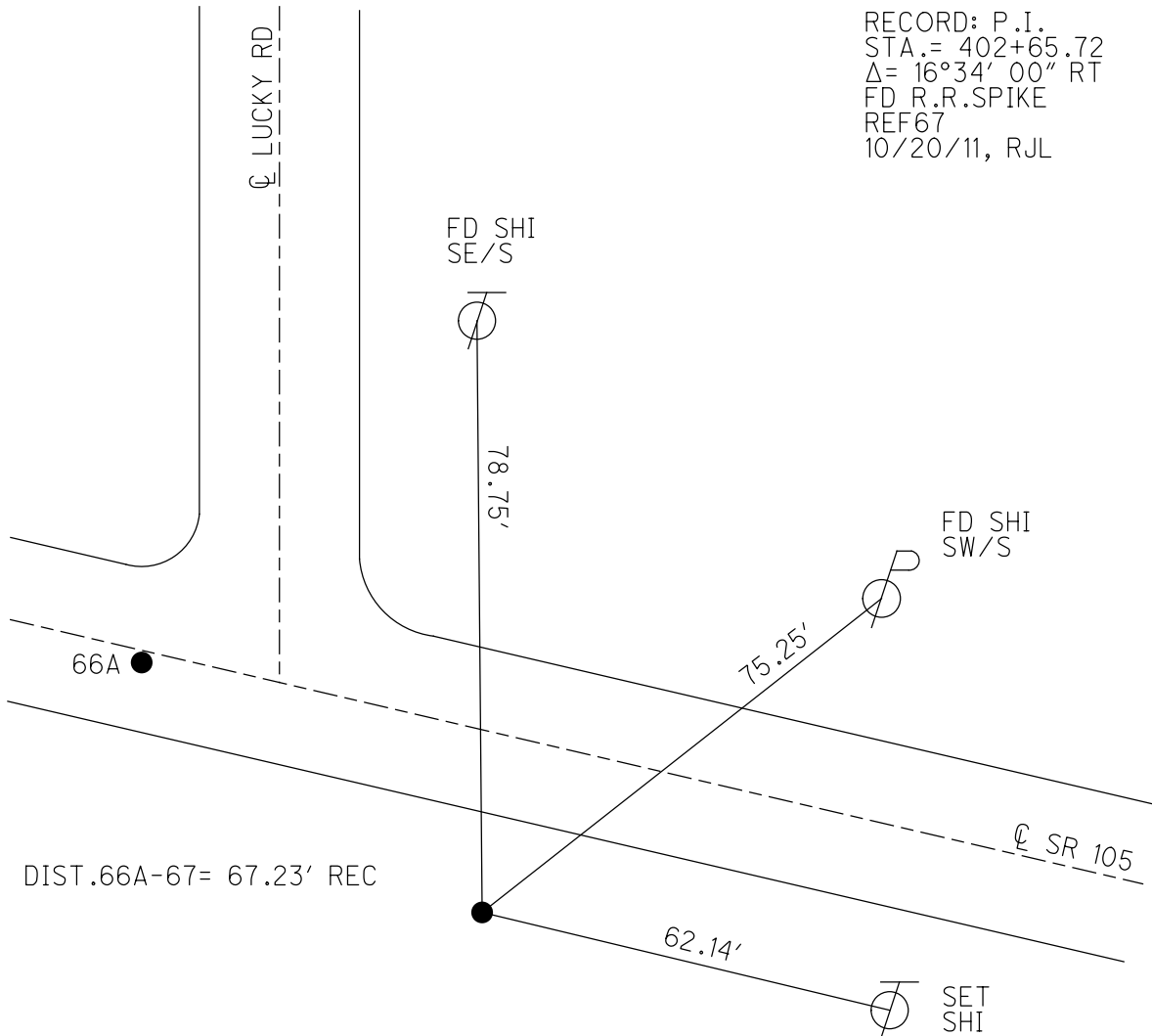
GEOID: NAVD88 2009

GRID: NORTHING: 634443.799

EASTING: 1696101.850



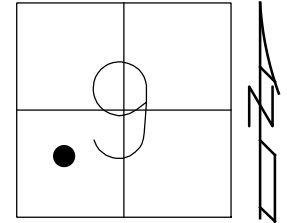
RECORD: P.I.
 STA.= 402+65.72
 $\Delta = 16^{\circ}34'00''$ RT
 FD R.R.SPIKE
 REF67
 10/20/11, RJL



O.D.O.T. DISTRICT 2 SURVEY OFFICE (USE ONLY)

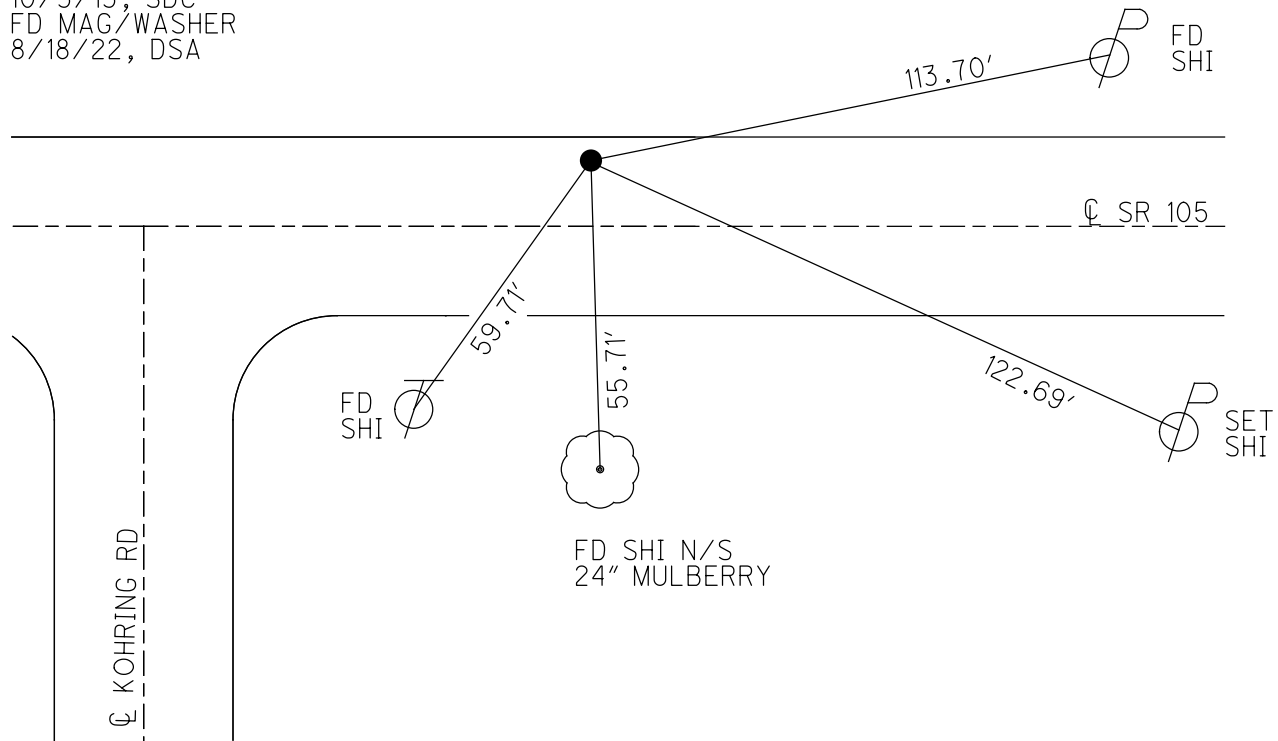
PERSONNEL _____ REFERENCE NO. 68 SHEET 25 OF 33
 NOTES RHOADES DATE 8/18/22 ROUTE SR 105
 H.C. AUBLE WEATHER SUNNY COUNTY WOOD
 R.C. NIESE TEMP. 74° TOWNSHIP FREEDOM
 DWG BY RHOADES PID PAVETRAIN SECTION 9
 T 5 N R 12 E

TYPE MONUMENT MAG/WASHER
 ON SURFACE - ~~BELOW~~ ON _____
 OFFSET C PAVEMENT 8.5' RT : RT
1.5' TO LT EDGE PAVEMENT
 STATION: 411+81.83



HORZ. DATUM: NAD83 2011 GEOID: NAVD88 2018
 GRID: NORTHING: 634364.159 EASTING: 1697328.456

RECORD: P.I.
 STA. = 414+95.43
 $\Delta = 10^{\circ}07'20''$ RT
 SET P.K./WASHER
 11/8/94, CL
 FD P.K. SHANK
 REF68
 10/11/11, RJL
 6/10/13, SDC
 SET MAG/WASHER
 FINREF68
 10/3/13, SDC
 FD MAG/WASHER
 8/18/22, DSA

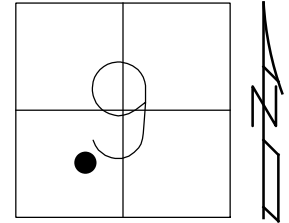


O.D.O.T. DISTRICT 2 SURVEY OFFICE (USE ONLY)

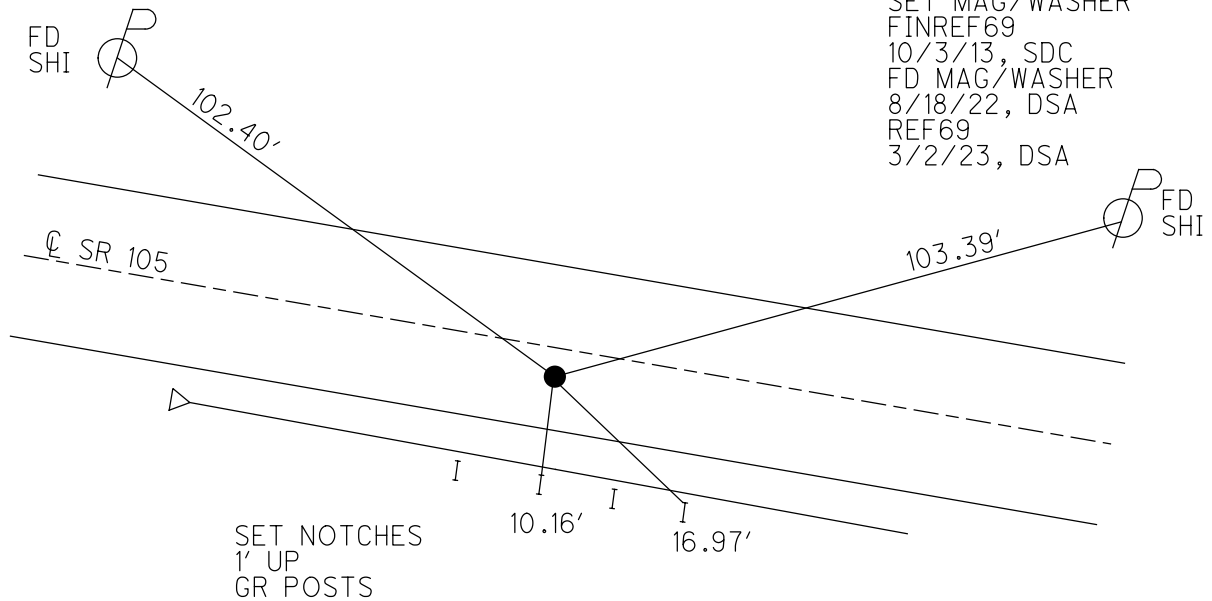
PERSONNEL _____ REFERENCE NO. 69 SHEET 27 OF 33
 NOTES RHOADES DATE 8/18/22 ROUTE SR 105
 H.C. AUBLE WEATHER SUNNY COUNTY WOOD
 R.C. NIESE TEMP. 74° TOWNSHIP FREEDOM
 DWG BY RHOADES PID PAVETRAIN SECTION 9
 T 5 N R 12 E

TYPE MONUMENT MAG/WASHER
 ON SURFACE - ~~BELOW~~ ON
 OFFSET ϕ PAVEMENT 3.6' ~~±~~ : RT
6.8' TO RT EDGE PAVEMENT
 STATION: 419+47.60

HORZ.DATUM: NAD83 2011 GEOID: NAVD88 2018
 GRID: NORTHING: 634180.712 EASTING: 1698071.851



RECORD: P.I.
 STA. = 422+61.15
 $\Delta = 4^{\circ}14'20''$ LT
 SET P.K./WASHER
 11/8/94, CL
 FD P.K./WASHER
 REF69
 10/11/11, RJL
 6/10/13, SDC
 SET MAG/WASHER
 FINREF69
 10/3/13, SDC
 FD MAG/WASHER
 8/18/22, DSA
 REF69
 3/2/23, DSA



O.D.O.T. DISTRICT 2 SURVEY OFFICE (USE ONLY)

PERSONNEL

REFERENCE NO. 70

SHEET 28 OF 33

NOTES RHOADES

DATE 8/18/22

ROUTE SR 105

H.C. AUBLE

WEATHER SUNNY

COUNTY WOOD

R.C. NIESE

TEMP. 74°

TOWNSHIP FREEDOM

SECTION 9

DWG BY RHOADES

PID PAVETRAIN

T 5 N R 12 E

TYPE MONUMENT MAG/WASHER

ON SURFACE - ~~BELOW~~ ON

OFFSET CL PAVEMENT 9.9' ~~±~~ : RT

6.8' TO RT EDGE PAVEMENT

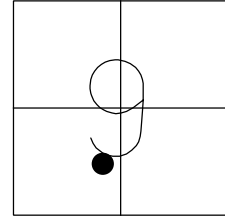
STATION: 423+72.36

HORIZ.DATUM: NAD83 2011

GEOID: NAVD88 2018

GRID: NORTHING: 634109.828

EASTING: 1698490.546



FD
SHI

129.22'

FD
SHI

38.00'

FD "+"
2" IPIPE
2.25' DOWN

69.25' REC

CL SR 105

87.28'

SET NOTCH
1' UP
GR POST

RECORD: P.I.
STA.= 426+85.79
 $\Delta = 16^{\circ}34'20''$ LT
SET P.K./WASHER
11/8/94, CL
SET MAG/WASHER
REF70
10/11/11, RJL
FD MAG/WASHER
6/10/13, SDC
SET MAG/WASHER
FINREF70
10/3/13, SDC
FD MAG/WASHER
8/18/22, DSA
REF70
3/2/23, DSA

O.D.O.T. DISTRICT 2 SURVEY OFFICE (USE ONLY)

PERSONNEL

REFERENCE NO. 71

SHEET 29 OF 33

NOTES RHOADES

DATE 8/18/22

ROUTE SR 105

H.C. AUBLE

WEATHER SUNNY

COUNTY WOOD

R.C. NIESE

TEMP. 74°

TOWNSHIP FREEDOM

SECTION 9

DWG BY RHOADES

PID PAVETRAIN

T 5 N R 12 E

TYPE MONUMENT MAG/WASHER

ON SURFACE - ~~BELOW~~ ON

OFFSET $\text{\textcircled{C}}$ PAVEMENT ON LT : RT

9.7' TO LT EDGE PAVEMENT

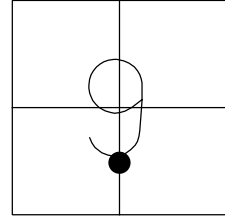
STATION: 432+40.36

HORZ.DATUM: NAD83 2011

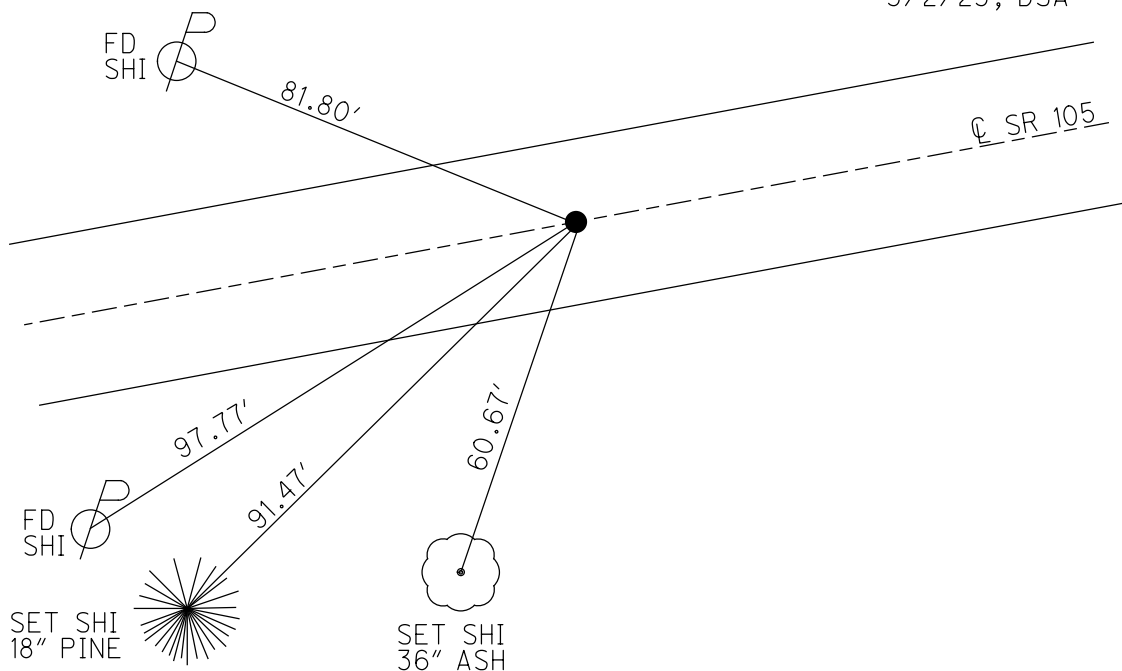
GEOID: NAVD88 2018

GRID: NORTHING: 634215.109

EASTING: 1699352.196



RECORD: P.I.
 STA.= 435+54.22
 $\Delta = 0^{\circ}30' 20''$ RT
 SET P.K./WASHER
 11/8/94, CL
 FD P.K./WASHER
 REF71
 10/11/11, RJL
 6/10/13, SDC
 SET MAG/WASHER
 FINREF71
 10/3/13, SDC
 FD MAG/WASHER
 8/18/22, DSA
 REF71
 3/2/23, DSA



O.D.O.T. DISTRICT 2 SURVEY OFFICE (USE ONLY)

PERSONNEL

REFERENCE NO. 72

SHEET 30 OF 33

NOTES RHOADES

DATE 8/18/22

ROUTE SR 105

H.C. AUBLE

WEATHER SUNNY

COUNTY WOOD

R.C. NIESE

TEMP. 74°

TOWNSHIP FREEDOM

DWG BY RHOADES

PID PAVETRAIN

SECTION 9

T 5 N R 12 E

TYPE MONUMENT MAG/WASHER

ON SURFACE - ~~BELOW~~ ON

OFFSET C PAVEMENT 10.6' ~~LT~~ : RT

0.7' TO RT EDGE PAVEMENT

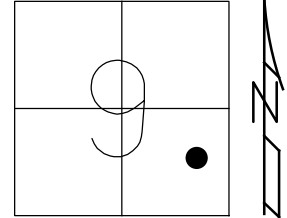
STATION: 443+54.85

HORZ.DATUM: NAD83 2011

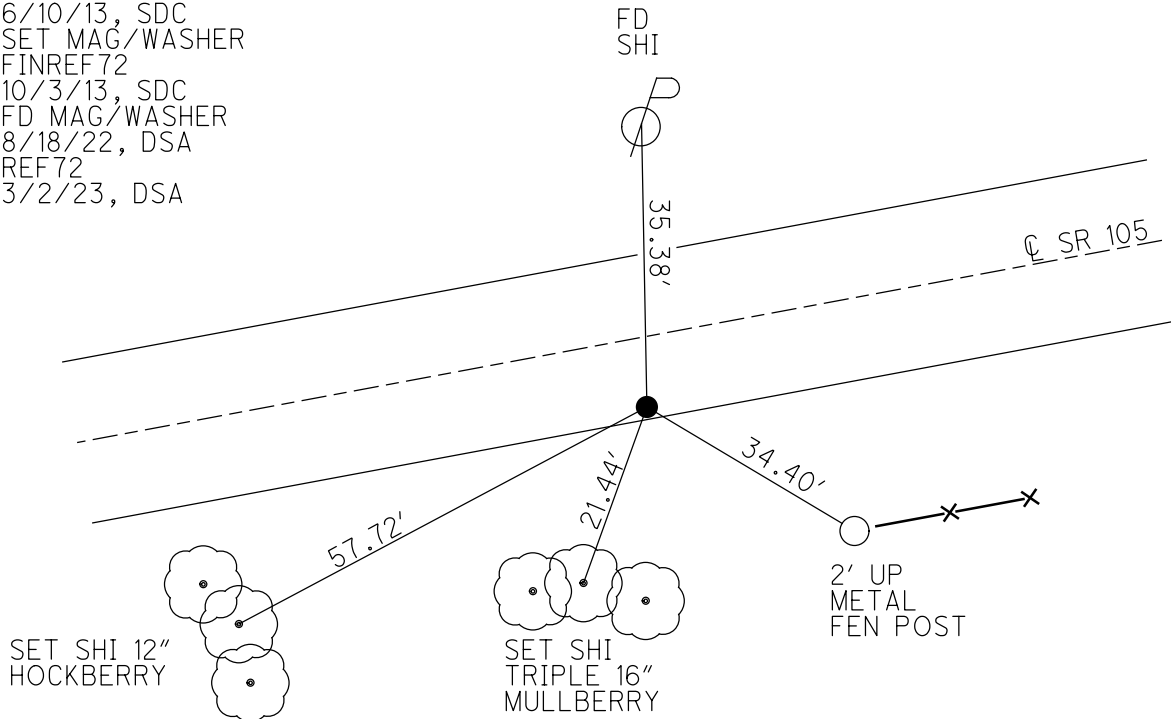
GEOID: NAVD88 2018

GRID: NORTHING: 634340.513

EASTING: 1700459.616



RECORD: P.I.
 STA.= 446+68.97
 $\Delta = 10^{\circ}00'00''$ LT
 SET P.K./WASHER
 11/8/94, CL
 SET MAG/WASHER
 REF72
 10/11/11, RJL
 FD MAG/WASHER
 6/10/13, SDC
 SET MAG/WASHER
 FINREF72
 10/3/13, SDC
 FD MAG/WASHER
 8/18/22, DSA
 REF72
 3/2/23, DSA



O.D.O.T. DISTRICT 2 SURVEY OFFICE (USE ONLY)

PERSONNEL

REFERENCE NO. 73

SHEET 31 OF 33

NOTES RHOADES

DATE 8/18/22

ROUTE SR 105

H.C. AUBLE

WEATHER SUNNY

COUNTY WOOD

R.C. NIESE

TEMP. 74°

TOWNSHIP FREEDOM

SECTION 9

DWG BY RHOADES

PID PAVETRAIN

T 5 N R 12 E

TYPE MONUMENT MAG/WASHER

ON SURFACE - ~~BELOW~~ ON

OFFSET CL PAVEMENT 0.6' ~~±~~ : RT

9.7' TO RT EDGE PAVEMENT

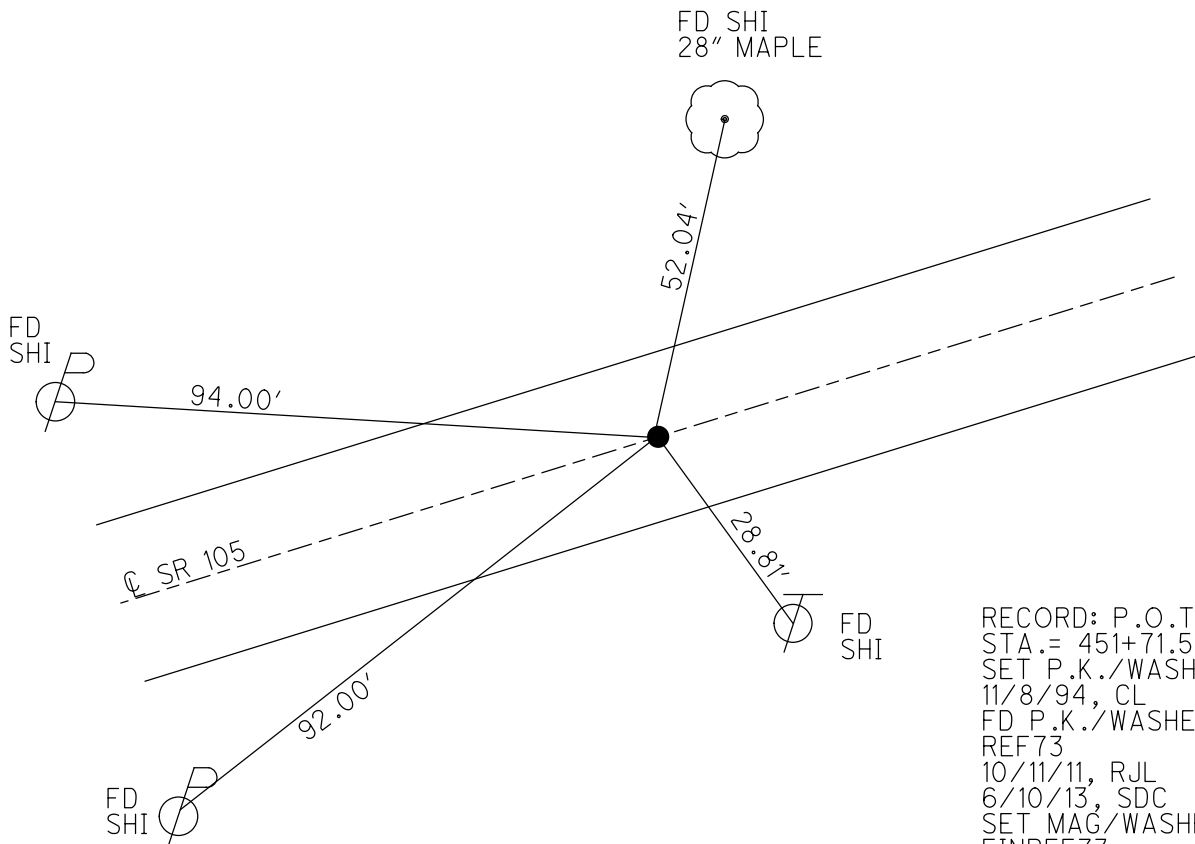
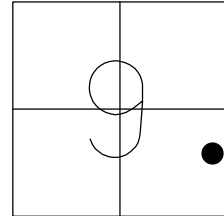
STATION: 448+57.29

HORIZ.DATUM: NAD83 2011

GEOID: NAVD88 2018

GRID: NORTHING: 634482.978

EASTING: 1700941.417



RECORD: P.O.T.
 STA. = 451+71.53
 SET P.K./WASHER
 11/8/94, CL
 FD P.K./WASHER
 REF73
 10/11/11, RJL
 6/10/13, SDC
 SET MAG/WASHER
 FINREF73
 10/3/13, SDC
 FD MAG/WASHER
 8/18/22, DSA
 REF73
 3/2/23, DSA

O.D.O.T. DISTRICT 2 SURVEY OFFICE (USE ONLY)

PERSONNEL

REFERENCE NO. 73 A

SHEET 32 OF 33

NOTES RHOADES DATE 8/18/22
 H.C. AUBLE WEATHER SUNNY
 R.C. NIESE TEMP. 74°

ROUTE SR 105
 COUNTY WOOD
 TOWNSHIP FREEDOM
 SECTION 9
 T 5 N R 12 E

DWG BY RHOADES PID PAVETRAIN

TYPE MONUMENT P.K./WASHER

ON SURFACE - ~~BELOW~~ ON _____

OFFSET $\text{\textcircled{C}}$ PAVEMENT 1.1' ~~LT~~ : RT

9.4' TO RT EDGE PAVEMENT

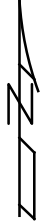
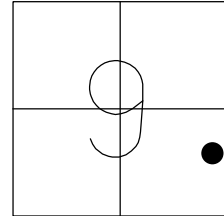
STATION: 450+01.31

HORIZ.DATUM: NAD83 2011

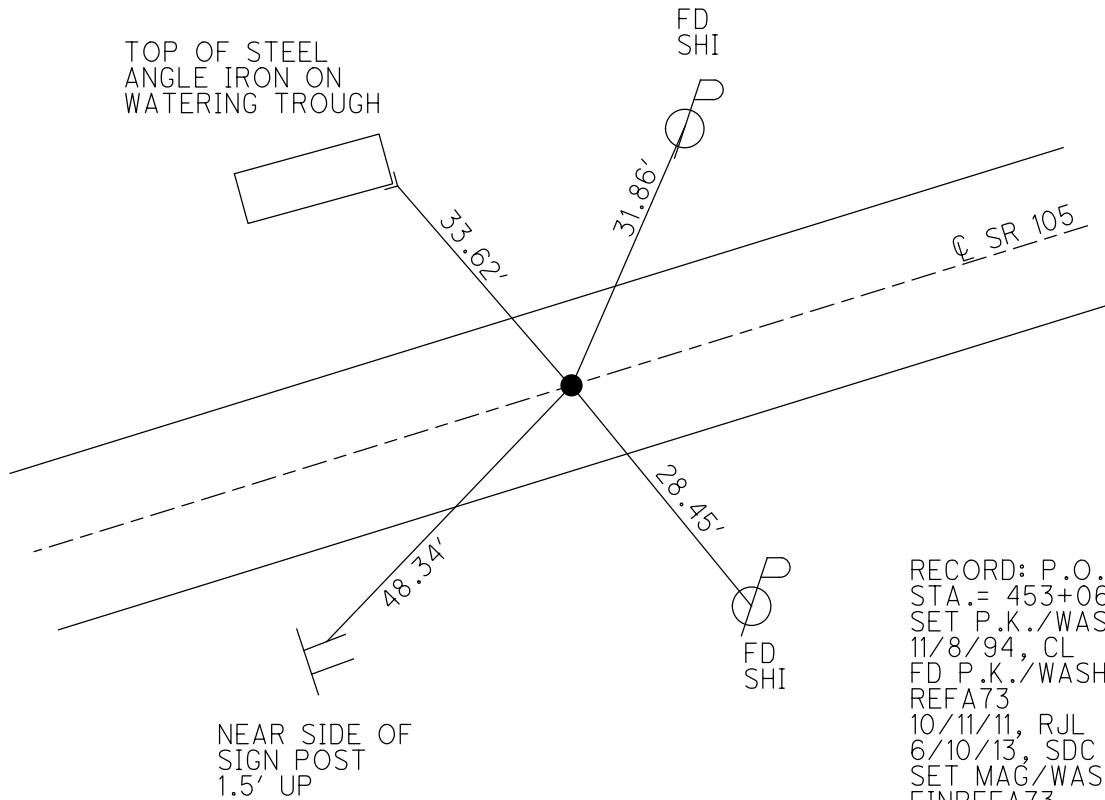
GEOID: NAVD88 2018

GRID: NORTHING: 634521.221

EASTING: 1701070.753



RES.#4054



RECORD: P.O.T.
 STA.= 453+06.45
 SET P.K./WASHER
 11/8/94, CL
 FD P.K./WASHER
 REFA73
 10/11/11, RJL
 6/10/13, SDC
 SET MAG/WASHER
 FINREFA73
 10/3/13, SDC
 FD P.K./WASHER
 8/18/22, DSA
 REF73A
 3/2/23, DSA

O.D.O.T. DISTRICT 2 SURVEY OFFICE (USE ONLY)

PERSONNEL

REFERENCE NO. 74

SHEET 33 OF 33

NOTES RHOADES

DATE 8/18/22

ROUTE SR 105

H.C. AUBLE

WEATHER SUNNY

COUNTY WOOD

R.C. NIESE

TEMP. 74°

TOWNSHIP FREEDOM

SECTION 9

DWG BY RHOADES

PID PAVETRAN

T 5 N R 12 E

TYPE MONUMENT P.K./WASHER

ON SURFACE - ~~BELOW~~ ON

OFFSET 1.1' LT : RT

9.0' TO RT EDGE PAVEMENT

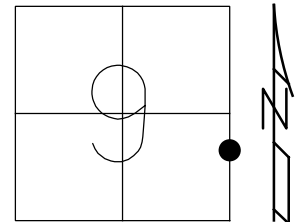
STATION: 452+58.80

HORIZ.DATUM: NAD83 2011

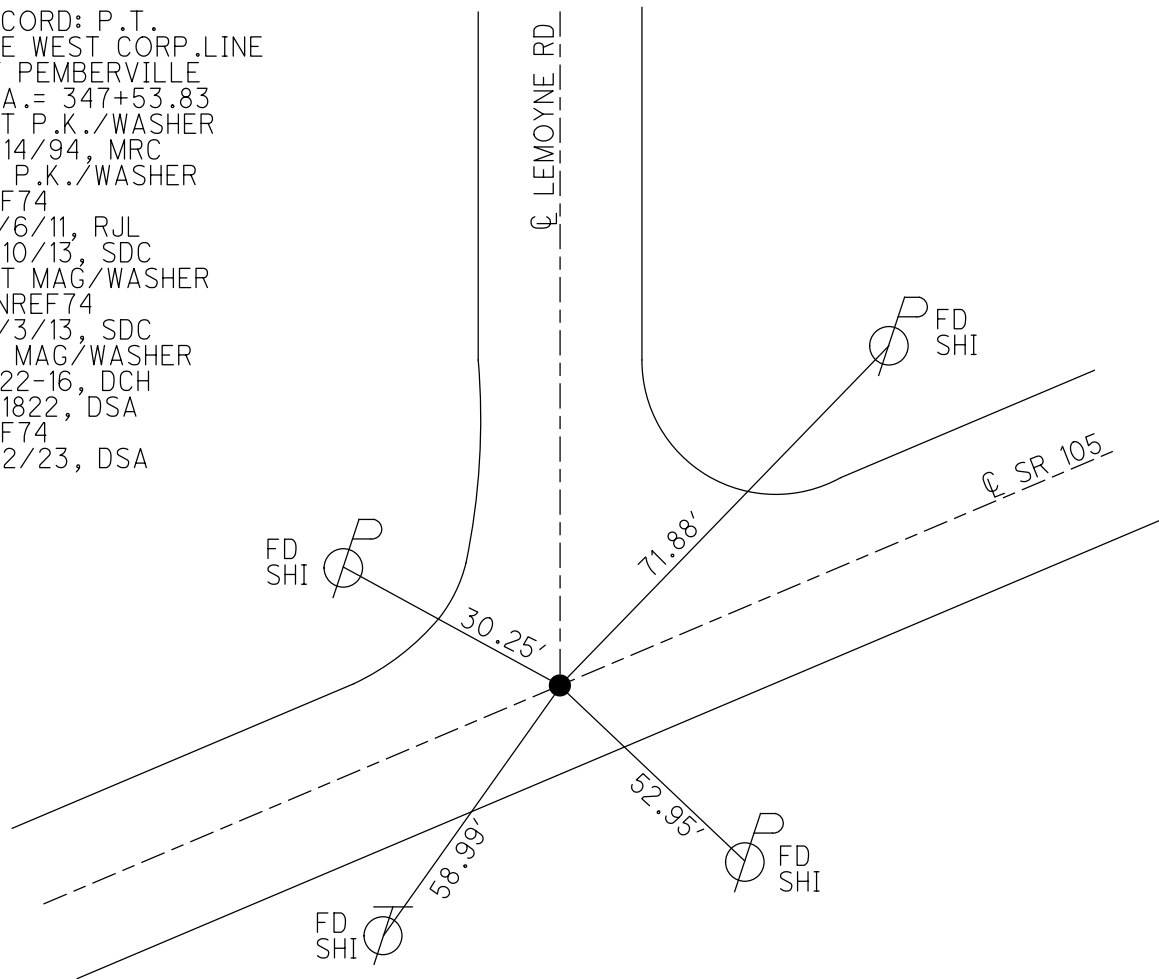
GEOID: NAVD88 2018

GRID: NORTHING: 634608.598

EASTING: 1701322.768



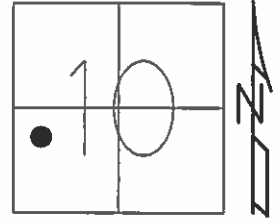
RECORD: P.T.
 THE WEST CORP.LINE
 OF PEMBERVILLE
 STA.= 347+53.83
 SET P.K./WASHER
 11/14/94, MRC
 FD P.K./WASHER
 REF74
 10/6/11, RJL
 6/10/13, SDC
 SET MAG/WASHER
 FINREF74
 10/3/13, SDC
 FD MAG/WASHER
 9-22-16, DCH
 8/1822, DSA
 REF74
 3/2/23, DSA



O.D.O.T. DISTRICT 2 SURVEY OFFICE (USE ONLY)

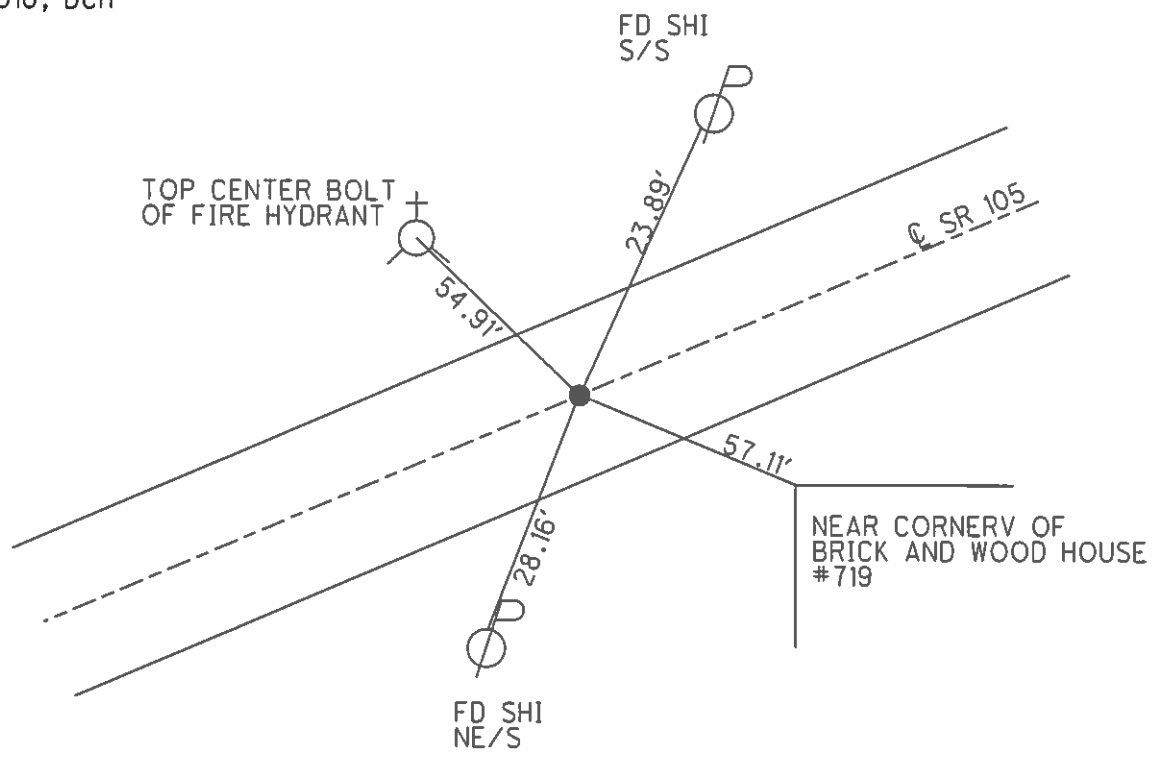
PERSONNEL _____ REFERENCE NO. 75 SHEET 1 OF 17
 NOTES LEU DATE 04-25-16 ROUTE SR 105
 H.C. HOMAN WEATHER PARTLY CLDY COUNTY WOOD
 R.C. LEU TEMP. 52°F TOWNSHIP FREEDOM
 SECTION 10
 T 5 N R 12 E

TYPE MONUMENT IPIN
 ON SURFACE - ~~BELOW~~ ON
~~LEFT~~ - C PAV'T - RIGHT 1'
8.6' TO RT EDGE PAVEMENT
 S.L.M. 468+92
 GRID: NORTHING: 635228.0025 EASTING: 1702665.651



RECORD:
 P.O.T. STA 362+32.80

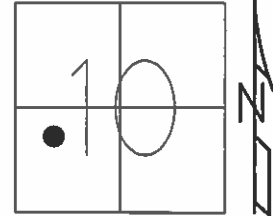
SET MAG/WASHER
 GPS, NEWREF 75
 09-22-2016, DCH



O.D.O.T. DISTRICT 2 SURVEY OFFICE (USE ONLY)

PERSONNEL	REFERENCE NO.	<u>76</u>	SHEET	<u>2</u>	OF	<u>17</u>
NOTES	LEU	DATE	<u>04-25-16</u>	ROUTE	<u>SR 105</u>	
H.C.	<u>HOMAN</u>	WEATHER	<u>OVERCAST</u>	COUNTY	<u>WOOD</u>	
R.C.	<u>LEU</u>	TEMP.	<u>52°F</u>	TOWNSHIP	<u>FREEDOM</u>	
				SECTION	<u>10</u>	
				T	<u>5</u>	R
					<u>N</u>	<u>12</u>
					<u>E</u>	

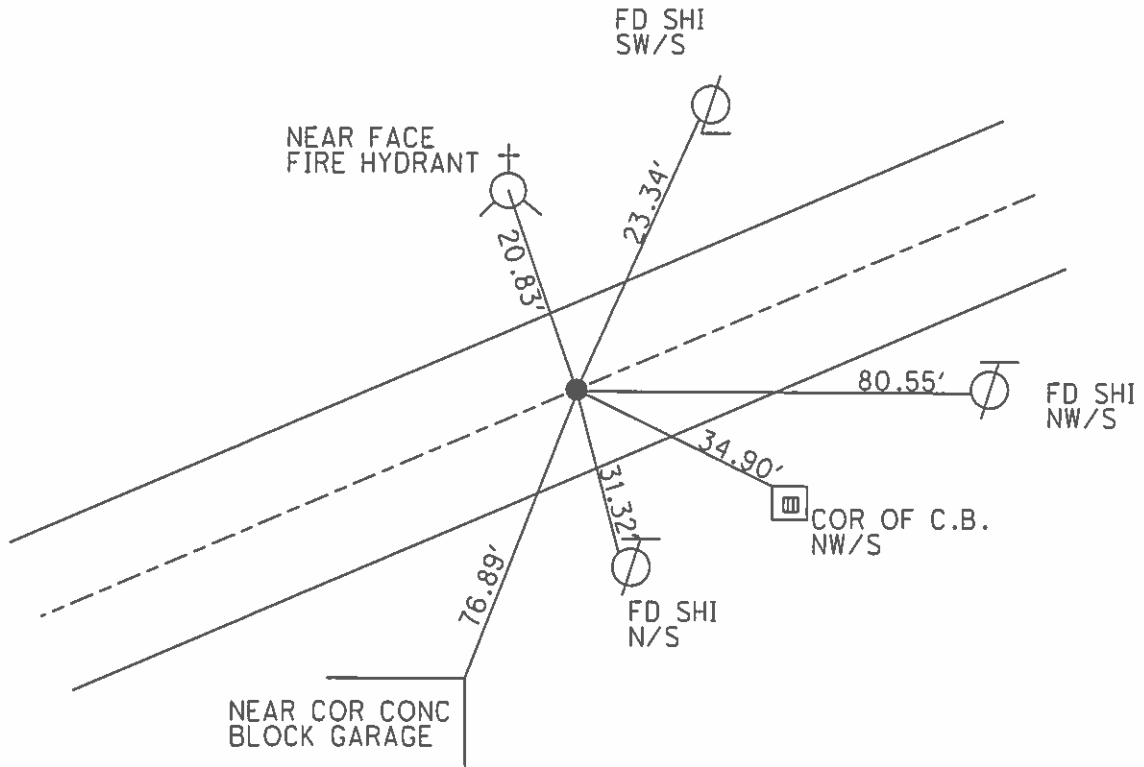
TYPE MONUMENT MAG NAIL
 ON SURFACE - ~~BELOW~~ ON
 LEFT - Q PAV'T - RIGHT ON
16.8' TO LT EDGE PAVEMENT
 S.L.M. 472+36



GRID: NORTHING: 635376.6704 EASTING: 1702977.111

RECORD:
 SET PK/WASHER
 11-14-94, MRC

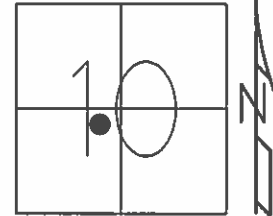
SET MAG/WASHER
 GPS, NEWREF76
 09-22-16, DCH



O.D.O.T. DISTRICT 2 SURVEY OFFICE (USE ONLY)

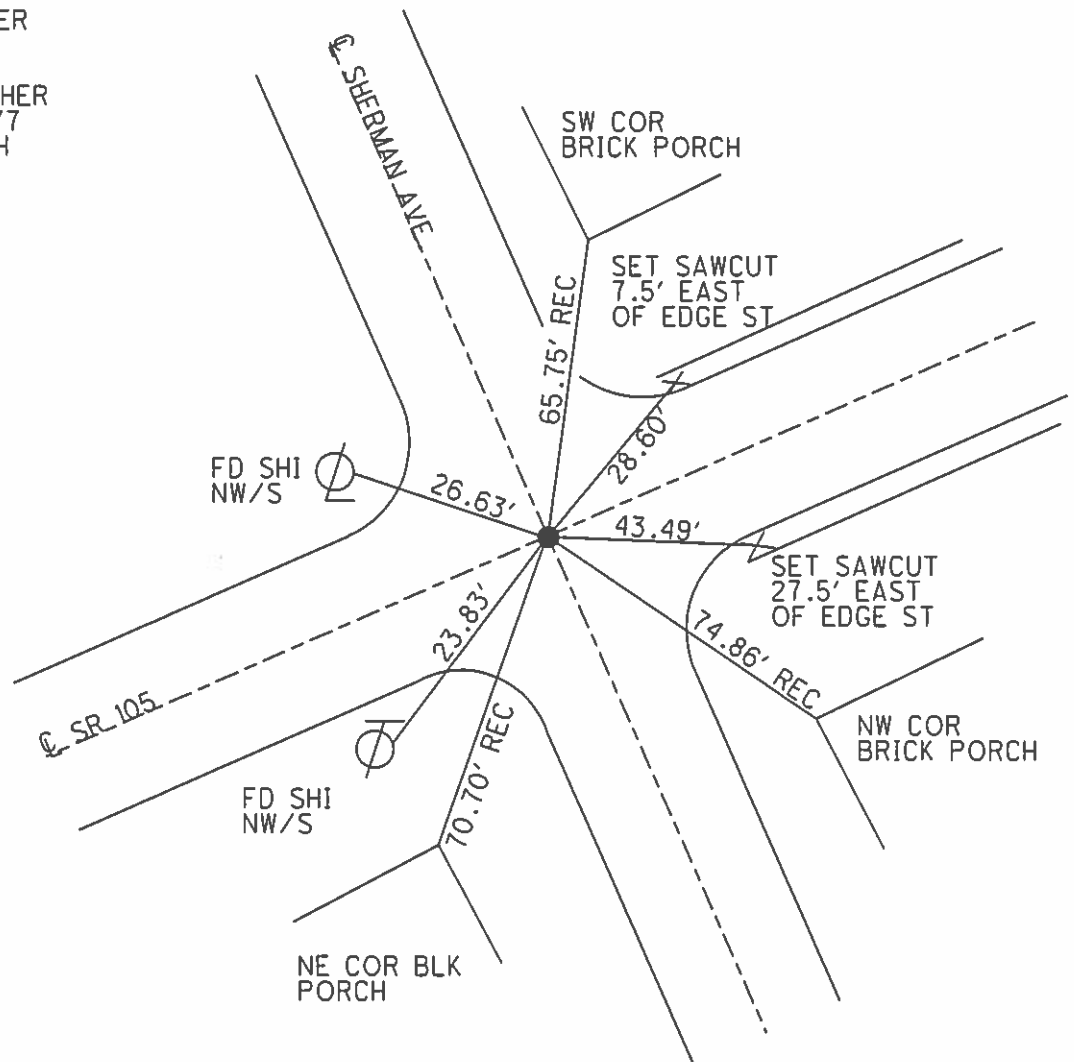
PERSONNEL	REFERENCE NO.	<u>77</u>	SHEET	<u>3</u>	OF	<u>17</u>
NOTES	LEU	DATE	<u>04-25-16</u>	ROUTE	<u>SR 105</u>	
H.C.	<u>HOMAN</u>	WEATHER	<u>OVERCAST</u>	COUNTY	<u>WOOD</u>	
R.C.	<u>LEU</u>	TEMP.	<u>52°F</u>	TOWNSHIP	<u>FREEDOM</u>	
				SECTION	<u>10</u>	
				T	<u>5</u>	R
					<u>N</u>	
					<u>12</u>	<u>E</u>

TYPE MONUMENT MAG/WASHER
 ON SURFACE - ~~BELOW~~ ON
 LEFT - Q PAV'T - RIGHT ON
16.9' TO LT EDGE PAVEMENT
 S.L.M. 479+33



GRID: NORTHING: 635661.8405 EASTING: 1703611.601

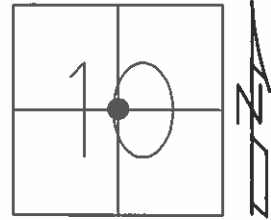
RECORD:
 SET PK/WASHER
 11-14-94, MRC
 SET MAG/WASHER
 GPS, NEWREF77
 09-22-16, DCH



O.D.O.T. DISTRICT 2 SURVEY OFFICE (USE ONLY)

PERSONNEL	REFERENCE NO.	<u>78</u>	SHEET	<u>4</u>	OF	<u>17</u>
NOTES	LEU	DATE	<u>04-25-16</u>	ROUTE	<u>SR 105</u>	
H.C.	<u>HOMAN</u>	WEATHER	<u>PARTLY CLDY</u>	COUNTY	<u>WOOD</u>	
R.C.	<u>LEU</u>	TEMP.	<u>52°F</u>	TOWNSHIP	<u>FREEDOM</u>	
				SECTION	<u>10</u>	
				T	<u>5</u>	R
				N	<u>12</u>	E

TYPE MONUMENT MAG/WASHER
 ON SURFACE - ~~BELOW~~ ON
 LEFT - Q PAV'T - RIGHT ON
8.8' TO RT EDGE PAVEMENT
 S.L.M. 483+61



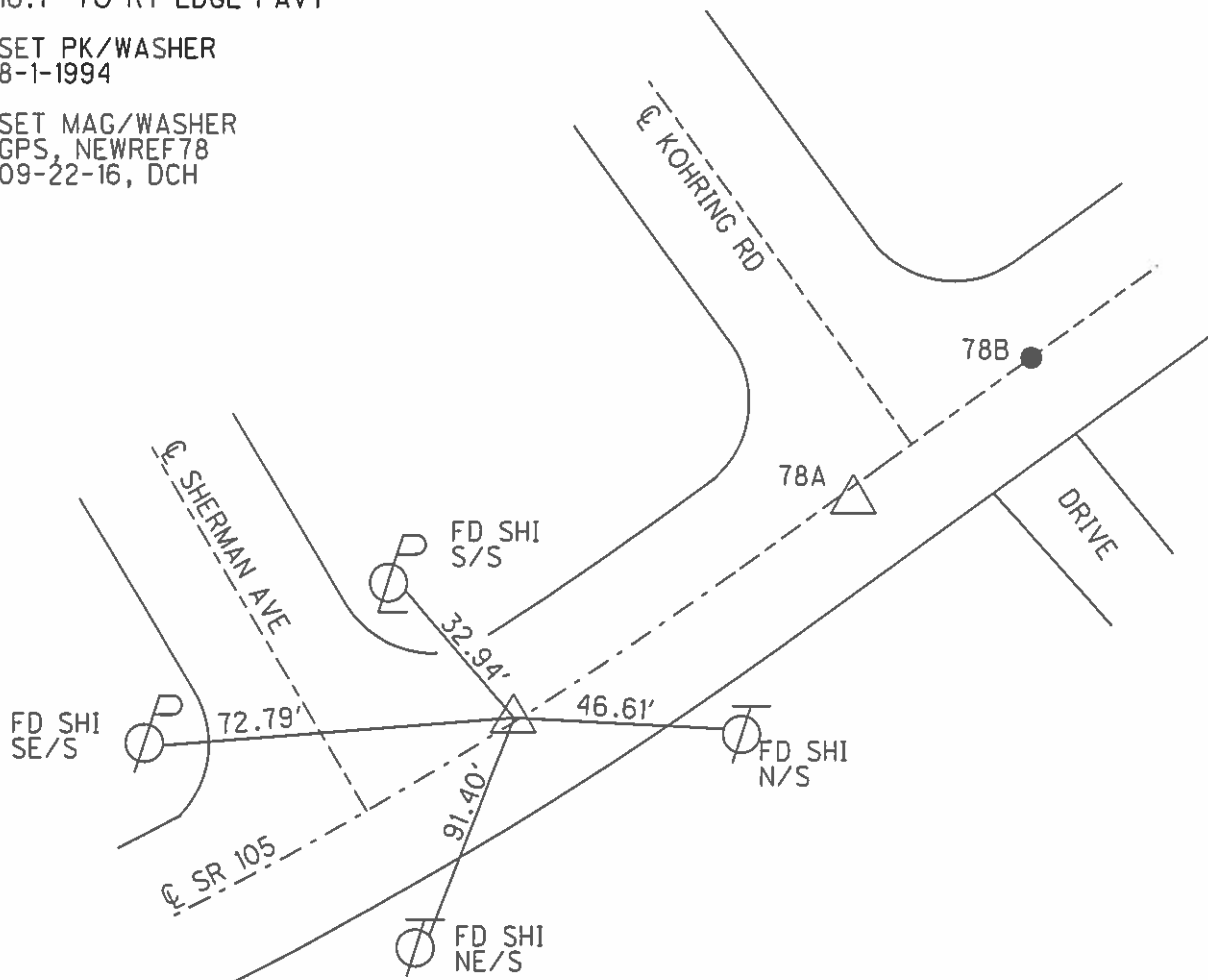
GRID: NORTHING: 635800.6354 EASTING: 1703920.763

RECORD:
 P.I. #69 484+33.20
 $\Delta=4^{\circ}53'20''$ RT
 PK/WASHER @SURFACE
 STA 482+72 ON Q SR 105
 16.7' TO RT EDGE PAVT

DIST. 78-78A = 89.17'
 78A-78B = 45.46'

SET PK/WASHER
 8-1-1994

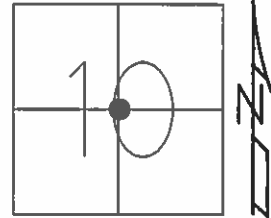
SET MAG/WASHER
 GPS, NEWREF78
 09-22-16, DCH



O.D.O.T. DISTRICT 2 SURVEY OFFICE (USE ONLY)

PERSONNEL	REFERENCE NO.	<u>78 A</u>	SHEET	<u>5</u>	OF	<u>17</u>
NOTES	LEU	DATE	<u>04-25-16</u>	ROUTE	<u>SR 105</u>	
H.C.	<u>HOMAN</u>	WEATHER	<u>PARTLY CLDY</u>	COUNTY	<u>WOOD</u>	
R.C.	<u>LEU</u>	TEMP.	<u>52°F</u>	TOWNSHIP	<u>FREEDOM</u>	
				SECTION	<u>10</u>	
				T. <u>5</u> N	R. <u>12</u> E	

TYPE MONUMENT PK/WASHER
 ON SURFACE - ~~BELOW~~ ON
 LEFT - Q PAV'T - RIGHT ON
8.8' TO RT EDGE PAVEMENT
 S.L.M. 483+61

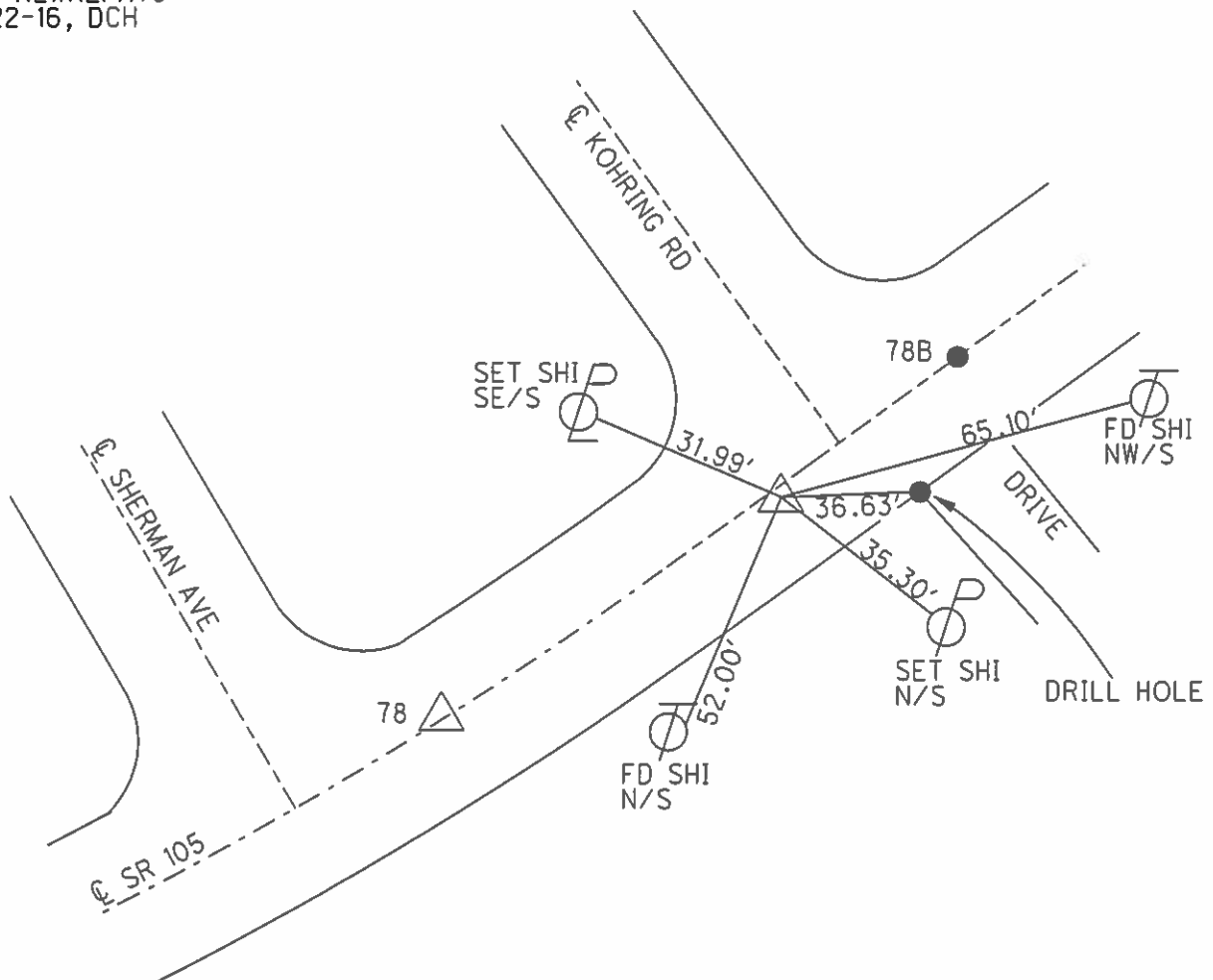


GRID: NORTHING: 635830.3098 EASTING: 1704004.793

RECORD:
 SET PK/WASHER
 8-1-1994

DIST. 78-78A = 89.17'
 78A-78B = 45.46'

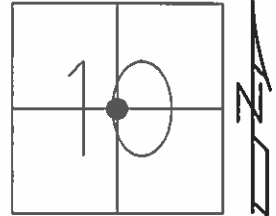
SET MAG/WASHER
 GPS, NEWREFA78
 09-22-16, DCH



O.D.O.T. DISTRICT 2 SURVEY OFFICE (USE ONLY)

PERSONNEL	REFERENCE NO.	<u>78 B</u>	SHEET	<u>6</u>	OF	<u>17</u>
NOTES	LEU	DATE	<u>04-25-16</u>	ROUTE	<u>SR 105</u>	
H.C.	<u>HOMAN</u>	WEATHER	<u>PARTLY CLDY</u>	COUNTY	<u>WOOD</u>	
R.C.	<u>LEU</u>	TEMP.	<u>52°F</u>	TOWNSHIP	<u>FREEDOM</u>	
				SECTION	<u>10</u>	
				<u>T 5 N</u>	<u>R 12 E</u>	

TYPE MONUMENT MAG/WASHER
 ON SURFACE - ~~BELOW~~ ON
 LEFT - Q PAV'T - RIGHT ON
8.8' TO RT EDGE PAVEMENT
 S.L.M. 483+61



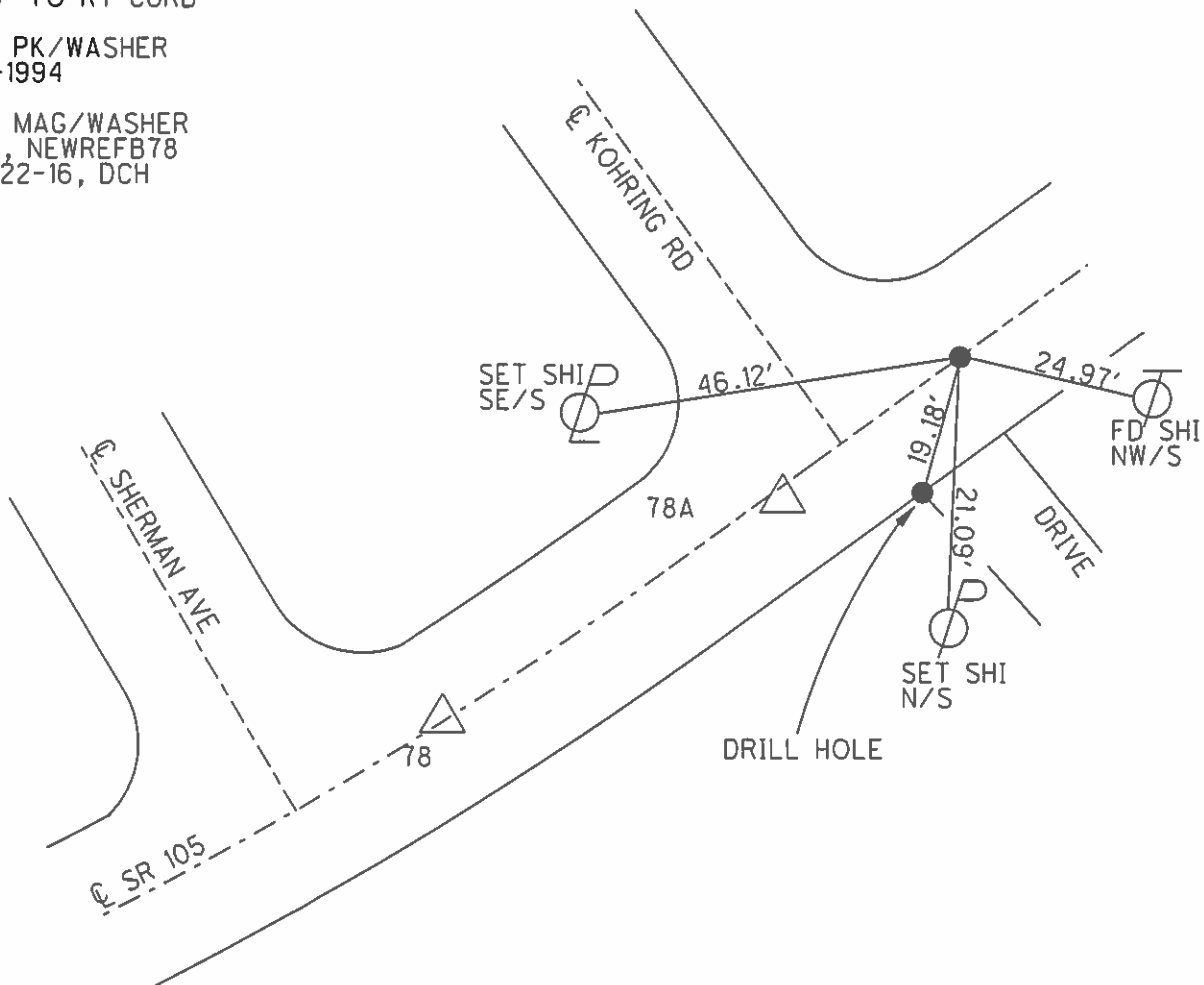
GRID: NORTHING: 635856.1508 EASTING: 1704042.229

RECORD:
 FD BENT PK/WASHER
 4" DOWN
 STA 484+06.47
 7.7' RT Q SR105
 15.3" TO RT CURB

DIST. 78-78A = 89.17'
 78A-78B = 45.46'

SET PK/WASHER
 8-1-1994

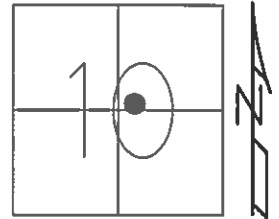
SET MAG/WASHER
 GPS, NEWREFB78
 09-22-16, DCH



O.D.O.T. DISTRICT 2 SURVEY OFFICE (USE ONLY)

PERSONNEL	REFERENCE NO.	79	SHEET	7	OF	17
NOTES	LEU	DATE	4-25-16	ROUTE	SR 105	
H.C.	HOMAN	WEATHER	PARTLY CLDY	COUNTY	WOOD	
R.C.	LEU	TEMP.	52°F	TOWNSHIP	FREEDOM	
				SECTION	10	
				T	5	N
				R	12	E

TYPE MONUMENT BOAT SPIKE
 ON SURFACE - ~~BELOW~~ ON
 LEFT - ℄ PAV'T - RIGHT ON
17.2' TORT EDGE PAVEMENT
 S.L.M. 487+32

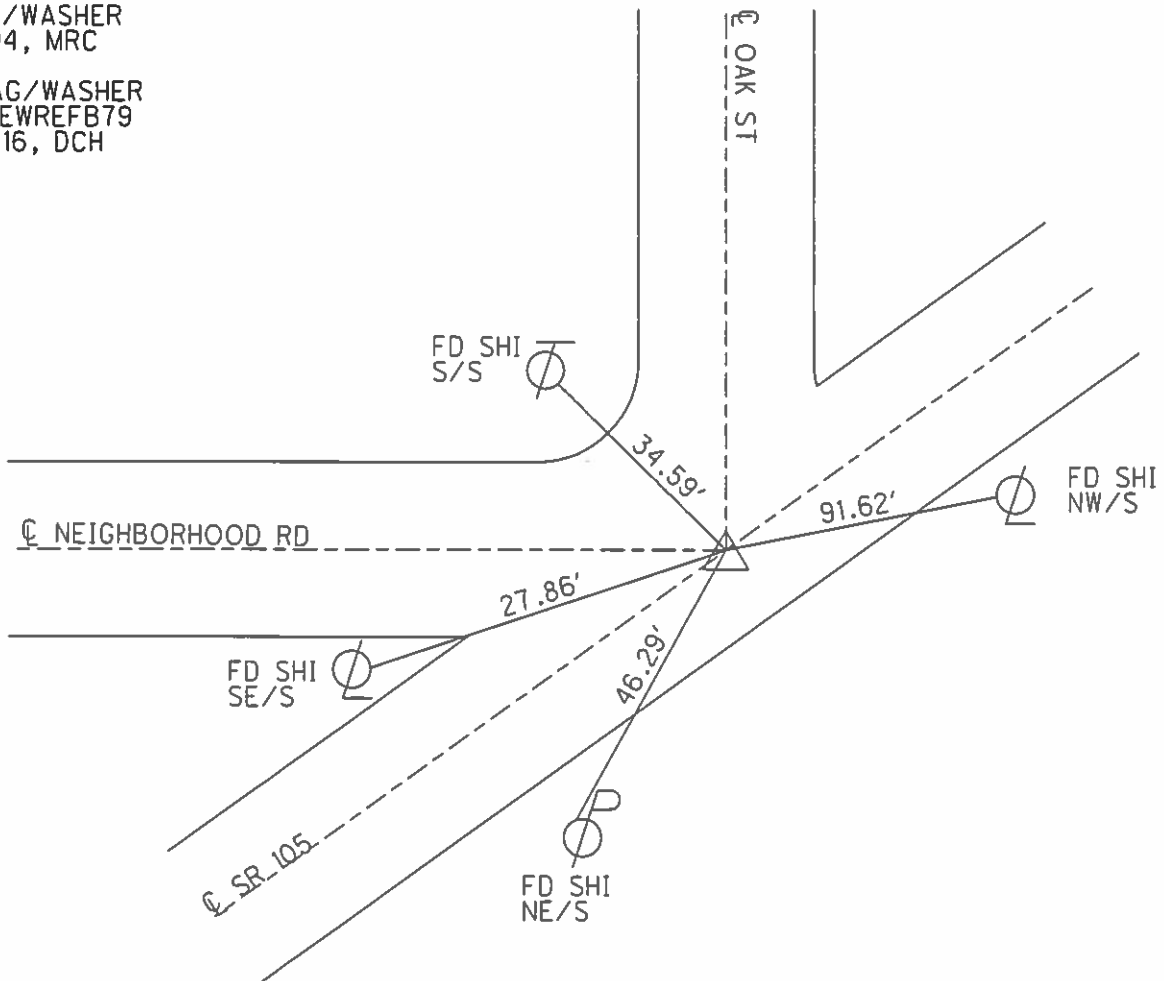


GRID: NORTHING: 636040.6743 EASTING: 1704310.712

RECORD:
 STA. 488+93.54
 Δ=0°00'00"

SET PK/WASHER
 8-1-1994, MRC

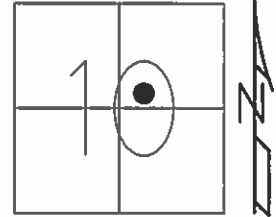
SET MAG/WASHER
 GPS, NEWREFB79
 09-22-16, DCH



O.D.O.T. DISTRICT 2 SURVEY OFFICE (USE ONLY)

PERSONNEL	REFERENCE NO.	79 A	SHEET	8	OF	17
NOTES	LEU	DATE	04-25-16	ROUTE	SR 105	
H.C.	HOMAN	WEATHER	PARTLY CLDY	COUNTY	WOOD	
R.C.	LEU	TEMP.	52°F	TOWNSHIP	FREEDOM	
				SECTION	10	
				T	5	N
				R	12	E

TYPE MONUMENT MAG/WASHER
 ON SURFACE - ~~BELOW~~ ON
 LEFT - Q PAV'T - RIGHT ON
 - TO - EDGE PAVEMENT
 S.L.M. 490+37

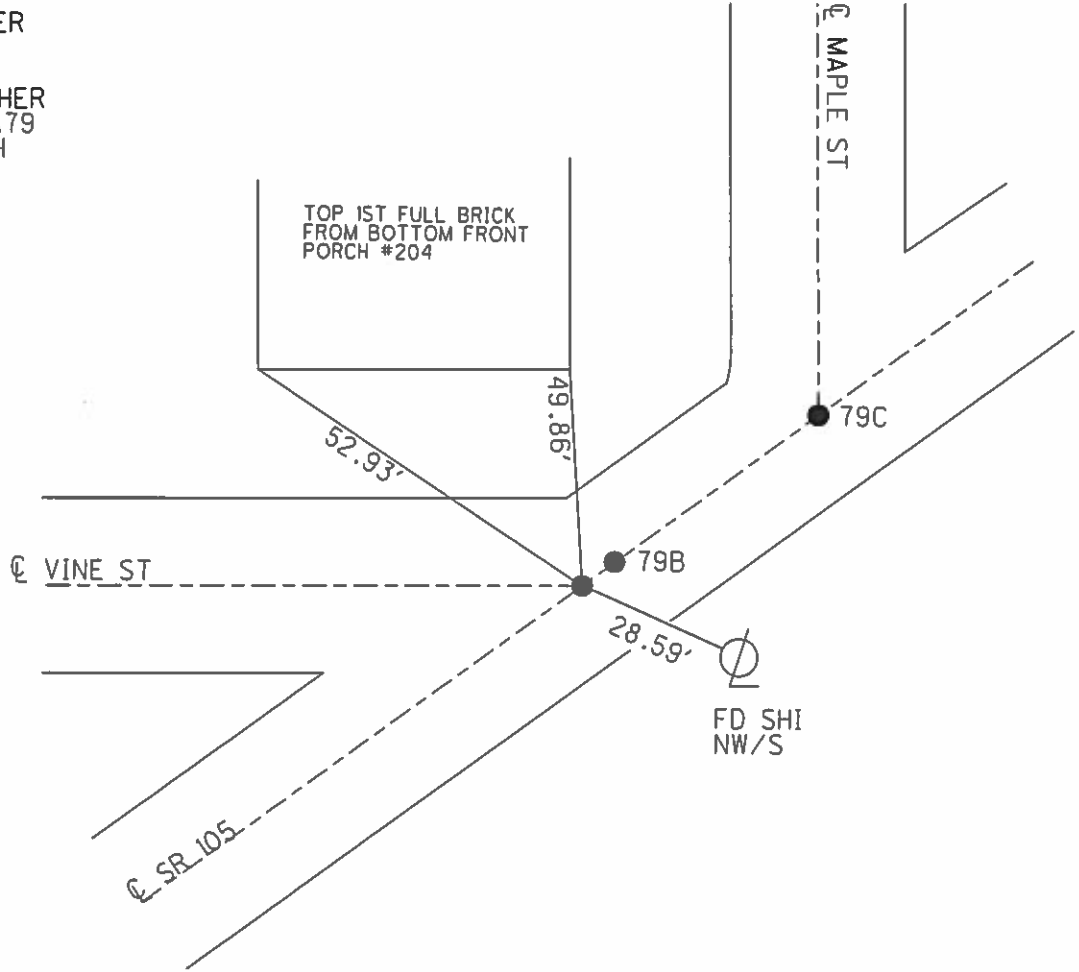


GRID: NORTHING: 636213.3985 EASTING: 1704561.957

RECORD:
 STA 490+37
 17.4 TO RT OF
 EDGE OF PAVEMENT
 $\Delta=0^{\circ}00'$

DIST.
 79A-79B = 0.30'
 79A-79C = 65.79'
 79B-79C = 65.49'

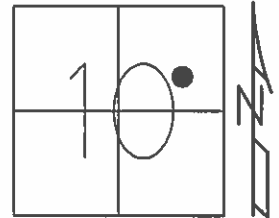
SET PK/WASHER
 11-14-94, MRC
 SET MAG/WASHER
 GPS, NEWREFA79
 09-22-16, DCH



O.D.O.T. DISTRICT 2 SURVEY OFFICE (USE ONLY)

PERSONNEL _____ REFERENCE NO. 79 B SHEET 9 OF 17
 NOTES LEU DATE 04-25-16 ROUTE SR 105
 H.C. HOMAN WEATHER PARTLY CLDY COUNTY WOOD
 R.C. LEU TEMP. 52°F TOWNSHIP FREEDOM
 _____ SECTION 10
 _____ T 5 N R 12 E

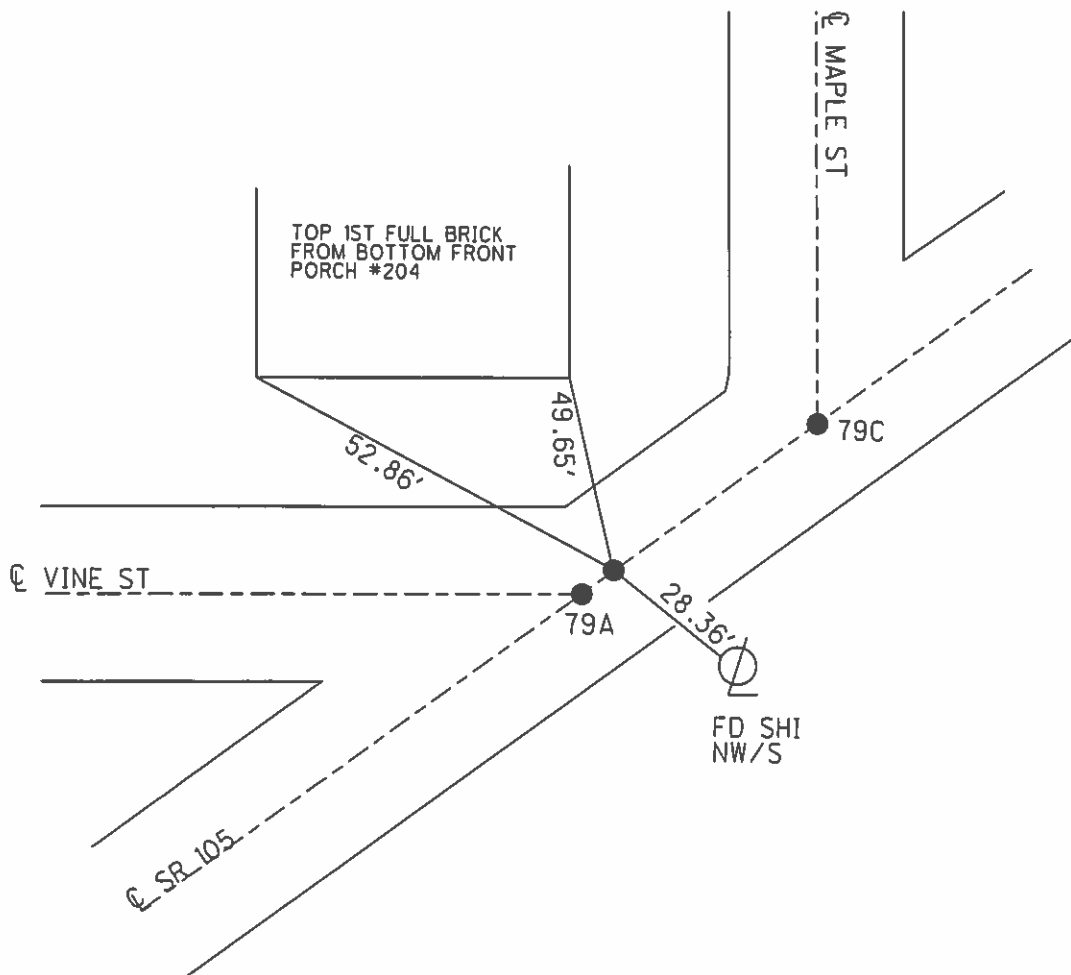
TYPE MONUMENT MAG NAIL
 ON SURFACE - ~~BELOW~~ ON
 LEFT - Q PAV'T - RIGHT ON
TO EDGE PAVEMENT
 S.L.M. 490+37



GRID: NORTHING: 636213.5661 EASTING: 1704562.183

RECORD:
 SET MAG/WASHER
 GPS, NEWREFB79
 09-22-16, DCH

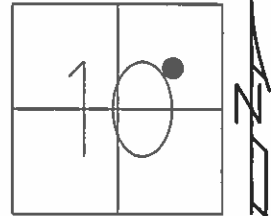
DIST.
 79A-79B = 0.30'
 79A-79C = 65.79'
 79B-79C = 65.49'



O.D.O.T. DISTRICT 2 SURVEY OFFICE (USE ONLY)

PERSONNEL _____ REFERENCE NO. 79 C SHEET 10 OF 17
 NOTES LEU DATE 4-25-16 ROUTE SR 105
 H.C. HOMAN WEATHER PARTLY CLDY COUNTY WOOD
 R.C. LEU TEMP. 52°F TOWNSHIP FREEDOM
 _____ SECTION 10
 _____ T 5 N R 12 E

TYPE MONUMENT PK/WASHER
 ON SURFACE - ~~BELOW~~ ON
 LEFT - Q PAV'T - RIGHT ON
- TO - EDGE PAVEMENT
 S.L.M. 490+37



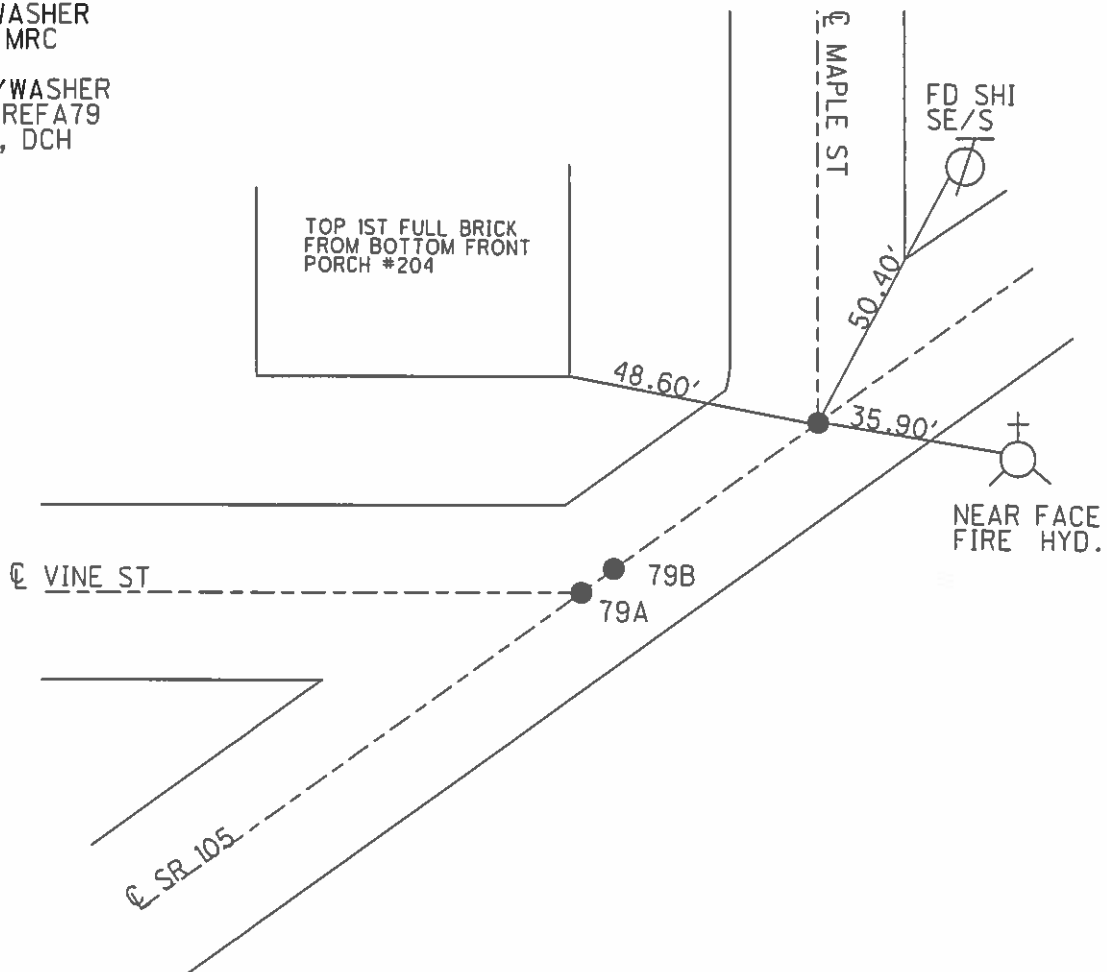
GRID: NORTHING: 636250.5187 EASTING: 1704616.241

RECORD:
 STA 491+02.81
 17.3 TO RT OF
 EDGE OF PAVEMENT
 $\Delta=0^{\circ}00'$

DIST.
 79A-79B = 0.30'
 79A-79C = 65.79'
 79B-79C = 65.49'

SET PK/WASHER
 11-14-94, MRC

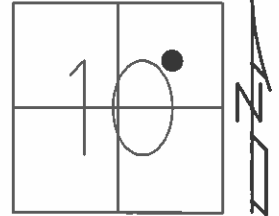
SET MAG/WASHER
 GPS, NEWREFA79
 09-22-16, DCH



O.D.O.T. DISTRICT 2 SURVEY OFFICE (USE ONLY)

PERSONNEL _____ REFERENCE NO. 80 SHEET 11 OF 17
 NOTES LEU DATE 04-25-16 ROUTE SR 105
 H.C. HOMAN WEATHER PARTLY CLDY COUNTY WOOD
 R.C. LEU TEMP. 52°F TOWNSHIP FREEDOM
 _____ SECTION 10
 _____ T 5 N R 12 E

TYPE MONUMENT MON BOX W/STONE W/ DRILL HOLE
 ON SURFACE - ~~BELOW~~ ON
 LEFT - ℄ PAV'T - RIGHT ON
20.0' TORT EDGE PAVEMENT
 S.L.M. 495+90



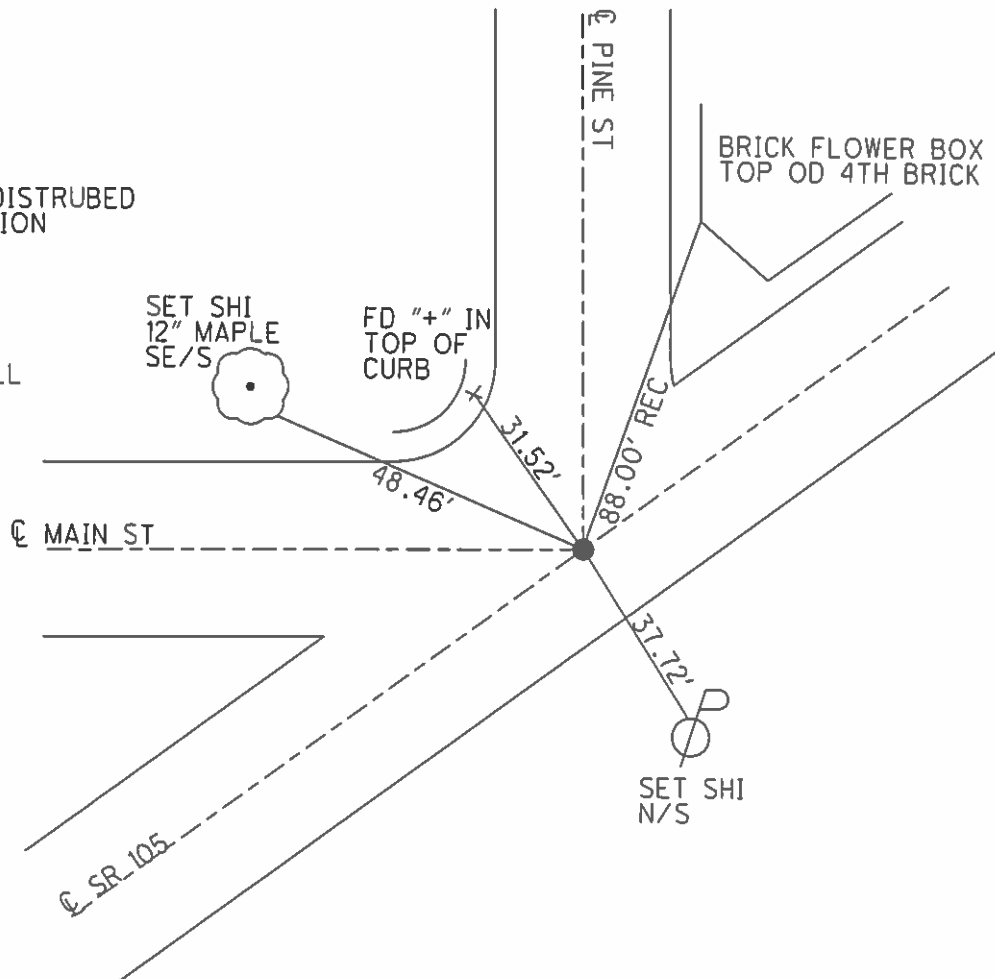
GRID: NORTHING: 636526.2422 EASTING: 1705017.099

RECORD:
 P.I. #71
 STA 497+50.93
 Δ= 2°10'00" LT

FD MON BOX
 GPS, REF80
 04-25-2016

FD MON BOX
 W/ STONE
 W/ DRILL HOLE
 GPS, CKREF80
 * MONUMENT WAS DISTRUBED
 DURING CONSTRUCTION
 09-22-16

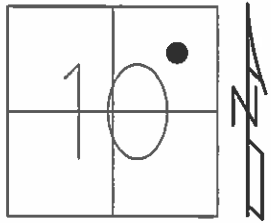
SET DRILL HOLE
 PRE-CON TIES
 GPS, NEWREF80
 10-18-2016, DCH, JLL



O.D.O.T. DISTRICT 2 SURVEY OFFICE (USE ONLY)

PERSONNEL	REFERENCE NO.	80 A	SHEET	12	OF	17
NOTES	LEU	DATE	04-25-16	ROUTE	SR 105	
H.C.	HOMAN	WEATHER	PARTLY CLDY	COUNTY	WOOD	
R.C.	LEU	TEMP.	52°F	TOWNSHIP	FREEDOM	
				SECTION	10	
				T	5	N
				R	12	E

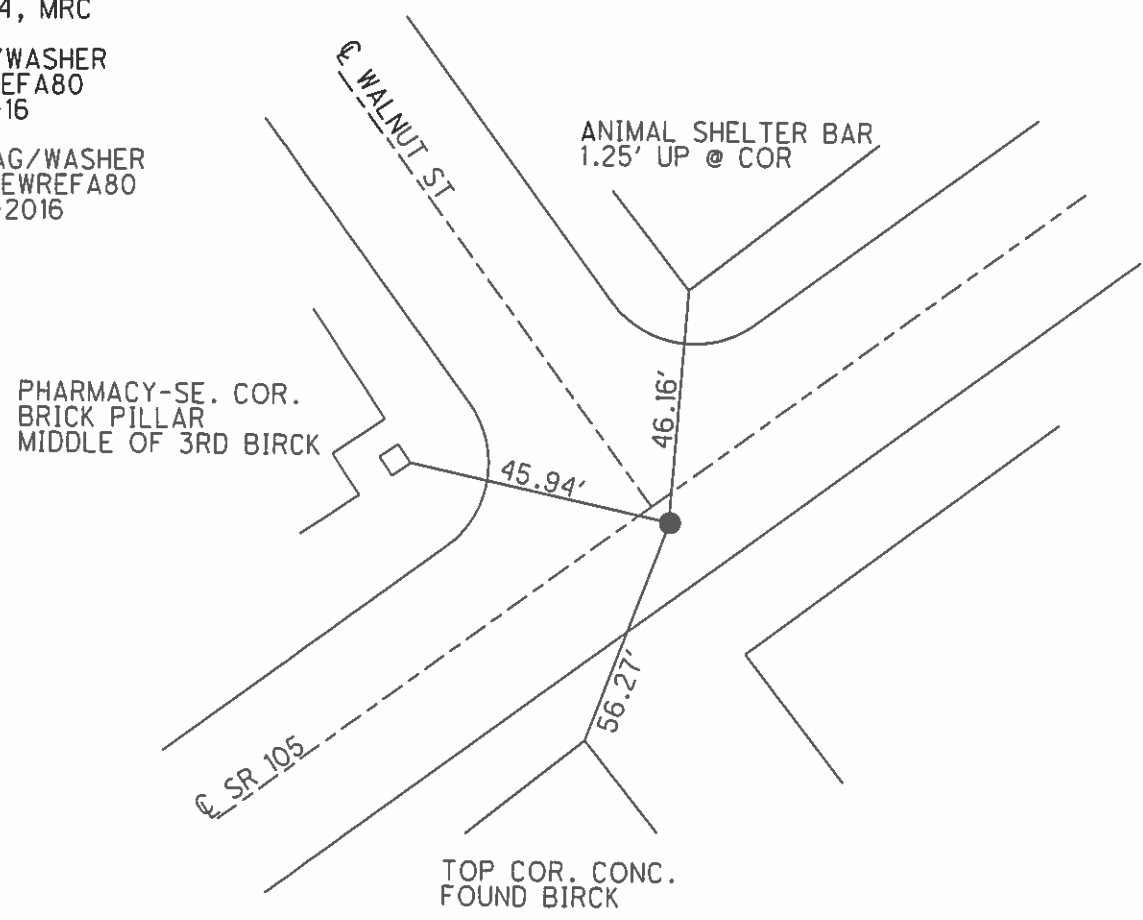
TYPE MONUMENT PK/WASHER
 ON SURFACE - ~~BELOW~~ ON
~~LEFT~~ - Q PAV'T - RIGHT 5.0'
20.3' TORT EDGE PAVEMENT
 S.L.M. 499+38



GRID: NORTHING: 636734.1195 EASTING: 1705296.173

RECORD:
 POT STA 500+98.99
 $\Delta=0^{\circ}00'00''$

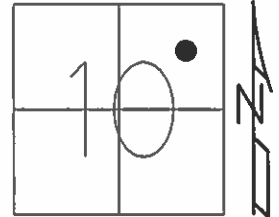
SET PK/WASHER
 11-14-94, MRC
 FD PK/WASHER
 GPS, REFA80
 04-25-16
 SET MAG/WASHER
 GPS, NEWREFA80
 09-22-2016



O.D.O.T. DISTRICT 2 SURVEY OFFICE (USE ONLY)

PERSONNEL _____ REFERENCE NO. 81 SHEET 13 OF 17
 NOTES LEU DATE 04-25-16 ROUTE SR 105
 H.C. HOMAN WEATHER PARTLY CLDY COUNTY WOOD
 R.C. LEU TEMP. 52°F TOWNSHIP FREEDOM
 _____ SECTION 10
 _____ T 5 N R 12 E

TYPE MONUMENT MON BOX W/STONE W/ DRILLHOLE
 ON SURFACE - ~~BELOW~~ ON
 LEFT - ℄ PAV'T - RIGHT ON
_____ TO _____ EDGE PAVEMENT
 S.L.M. 501+14



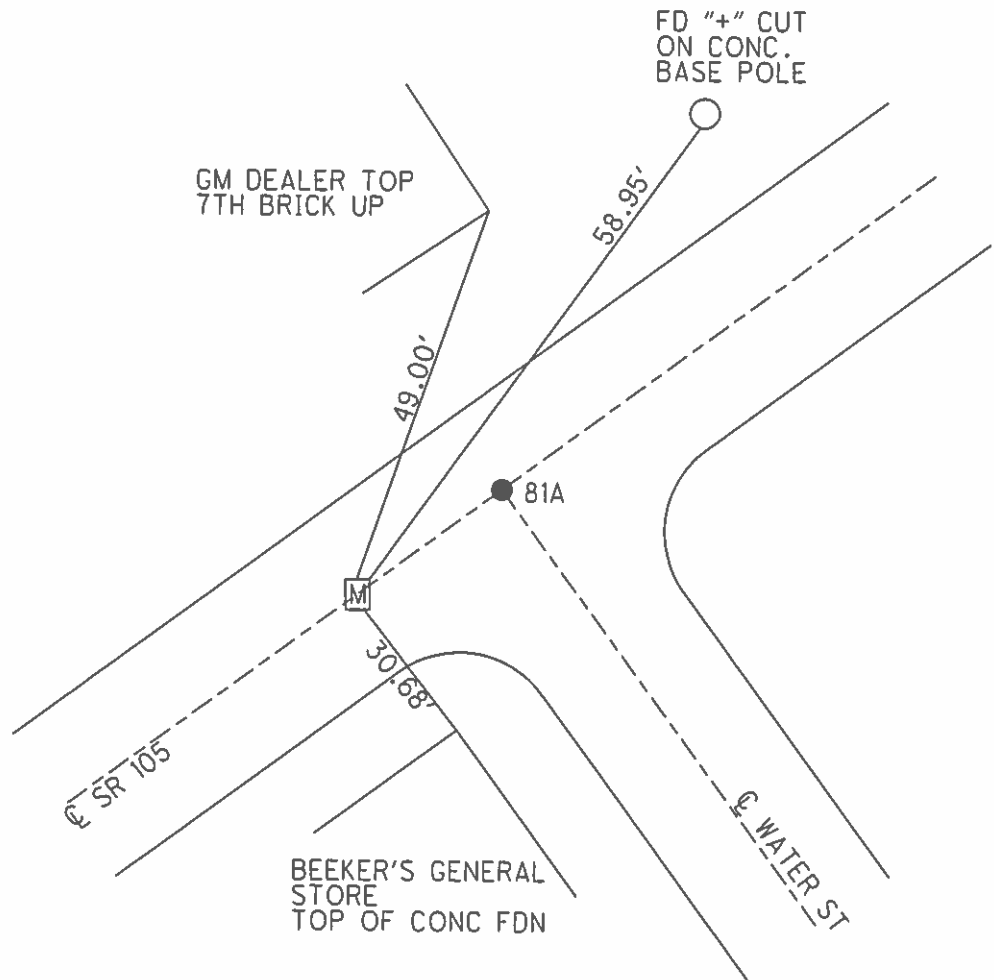
GRID: NORTHING: 636838.4713 EASTING: 1705436.306

RECORD:
 P.I.#72 STA 502+73.83
 $\Delta=0^{\circ}07'00''$ LT

RECORD DIST.81-81A =25.7'

FD MON BOX
 W/STONE
 W/ DRILL HOLE
 GPS, REF81
 04-25-16

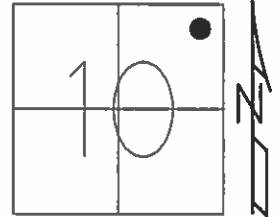
FD MON BOX
 W/ STONE
 W/ DRILL HOLE
 GPS, CKREF81
 09-22-16, DCH
 GPS, NEWREF81



O.D.O.T. DISTRICT 2 SURVEY OFFICE (USE ONLY)

PERSONNEL	REFERENCE NO.	<u>81 A</u>	SHEET	<u>14</u>	OF	<u>17</u>
NOTES	LEU	DATE	<u>04-25-16</u>	ROUTE	<u>SR 105</u>	
H.C.	<u>HOMAN</u>	WEATHER	<u>OVERCAST</u>	COUNTY	<u>WOOD</u>	
R.C.	<u>LEU</u>	TEMP.	<u>52°F</u>	TOWNSHIP	<u>FREEDOM</u>	
				SECTION	<u>10</u>	
				T	<u>5</u>	R
					<u>N</u>	<u>12</u>
					<u>E</u>	

TYPE MONUMENT PK/WASHER
 ON SURFACE - ~~BELOW~~ ON
 LEFT - CL PAV'T - RIGHT ON
- TO - EDGE PAVEMENT
 S.L.M. 501+39.7



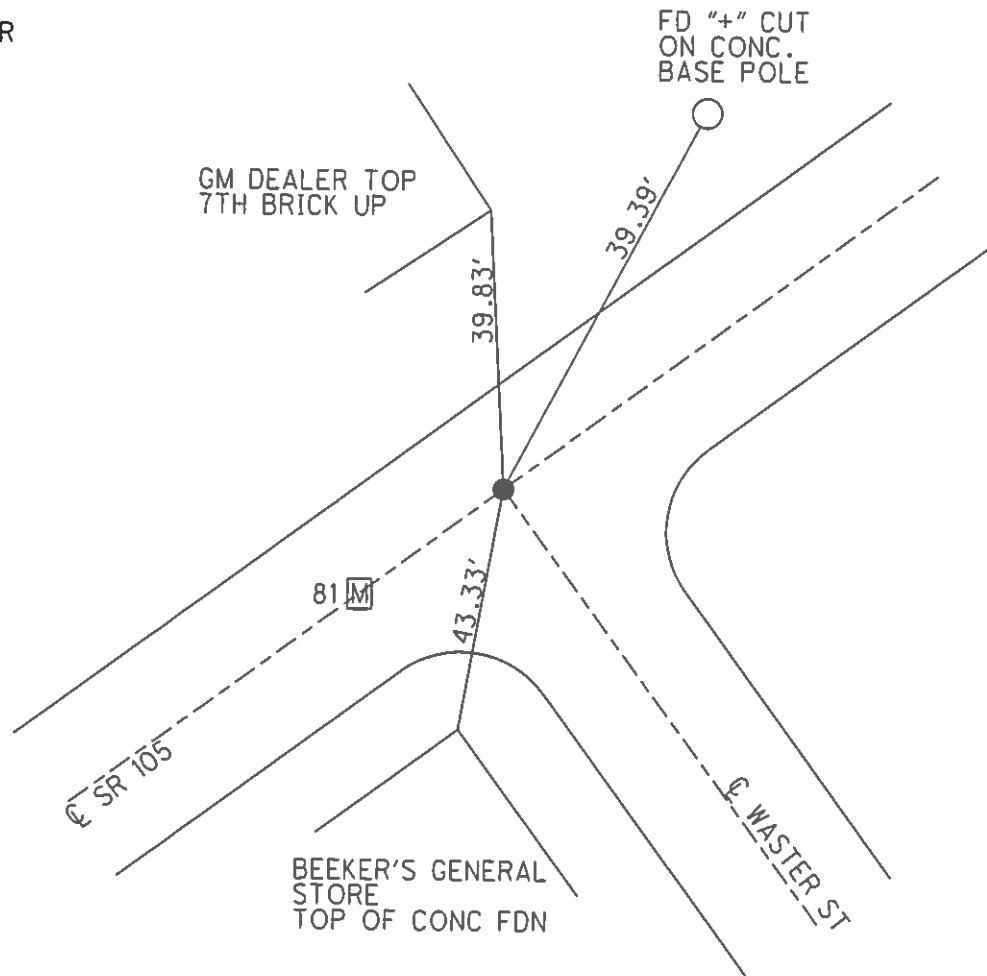
GRID: NORTHING: _____ EASTING: _____

RECORD:
 PK AT SURFACE
 C OF BOTH PAVT
 5' RT C
 STA 501+39.7

RECORD DIST. 81-81A = 25.7'

SET PK/WASHER
 11-14-94

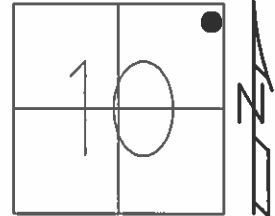
DNF
 04-25-16



O.D.O.T. DISTRICT 2 SURVEY OFFICE (USE ONLY)

PERSONNEL	REFERENCE NO.	<u>82</u>	SHEET	<u>15</u>	OF	<u>17</u>
NOTES	LEU	DATE	<u>04-25-16</u>	ROUTE	<u>SR 105</u>	
H.C.	<u>HOMAN</u>	WEATHER	<u>OVERCAST</u>	COUNTY	<u>WOOD</u>	
R.C.	<u>LEU</u>	TEMP.	<u>70°F</u>	TOWNSHIP	<u>FREEDOM</u>	
				SECTION	<u>10</u>	
				T	<u>5</u>	N
				R	<u>12</u>	E

TYPE MONUMENT MAG/WASHER
 ON SURFACE - ~~BELOW~~ ON
 LEFT - Q PAV'T - RIGHT ON
16' TO RT EDGE PAVEMENT
 S.L.M. 502+27

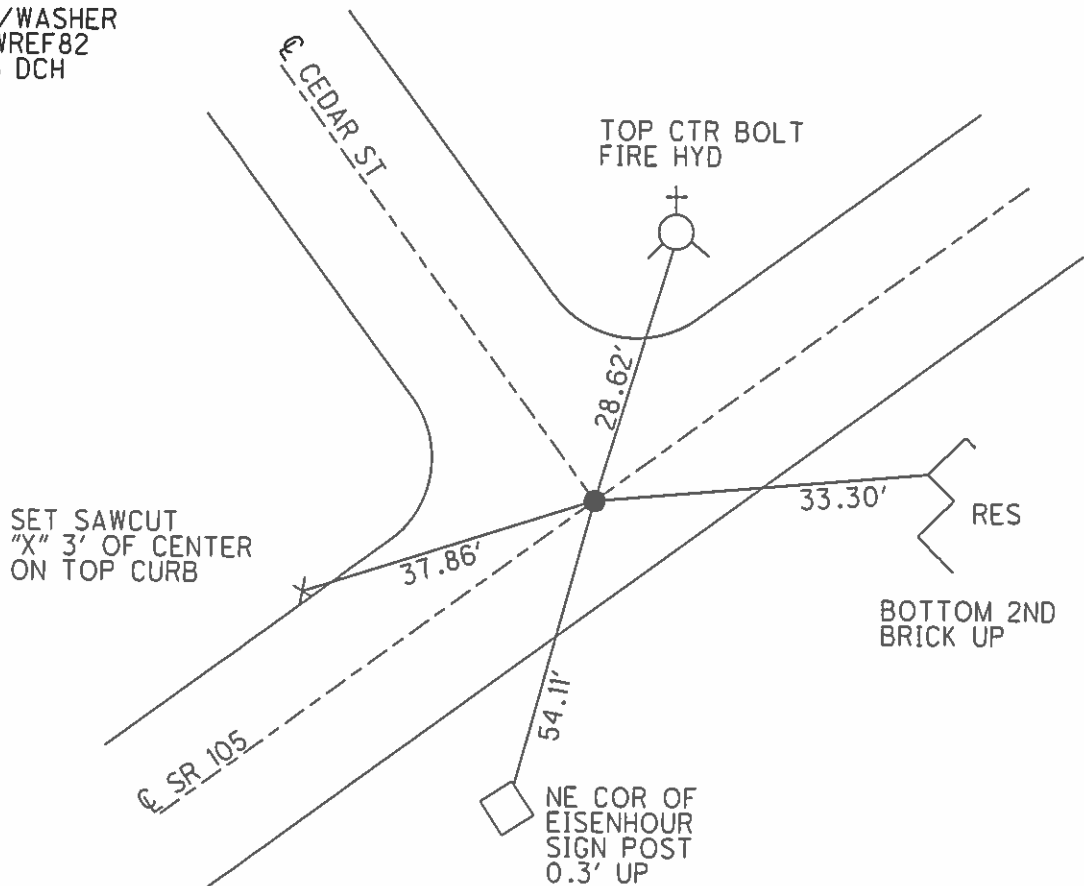


GRID: NORTHING: 636905.7202 EASTING: 1705526.487

RECORD:
 STA 503+86.25
 $\Delta=0^{\circ}0'00''$

SET PK/WASHER
 11-14-94, MRC

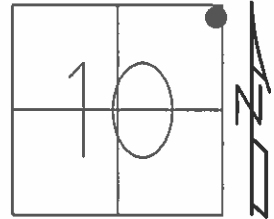
SET MAG/WASHER
 GPS, NEWREF82
 09-22-16 DCH



O.D.O.T. DISTRICT 2 SURVEY OFFICE (USE ONLY)

PERSONNEL _____ REFERENCE NO. 82 A SHEET 16 OF 17
 NOTES LEU DATE 04-25-2016 ROUTE SR 105
 H.C. HOMAN WEATHER PARTLY CLDY COUNTY WOOD
 R.C. LEU TEMP. 70°F TOWNSHIP FREEDOM
 _____ SECTION 10
 _____ T 5 N R 12 E

TYPE MONUMENT PK/WASHER
 ON SURFACE - ~~BELOW~~ ON _____
 LEFT - Q PAV'T - ~~RIGHT~~ 11.5'
23.3' TORT EDGE PAVEMENT
 S.L.M. 514+29

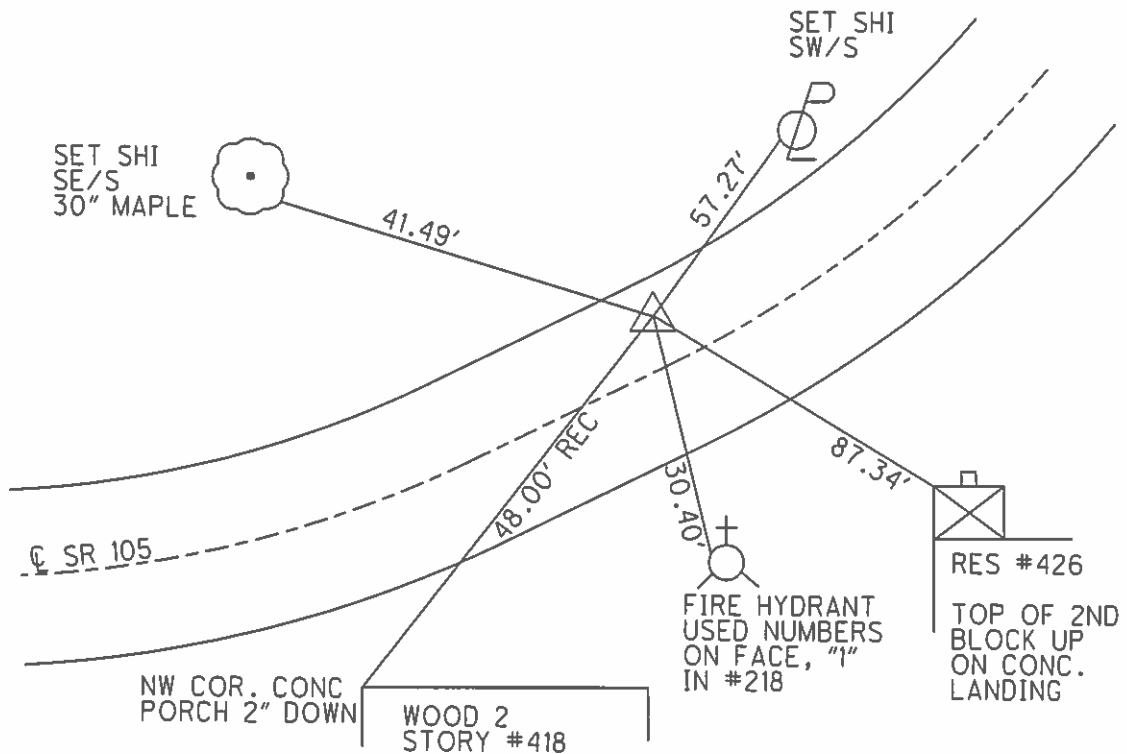


GRID: NORTHING: 637623.185 EASTING: 1706484.828

RECORD:
 STA 515+83.82
 $\Delta=10^{\circ}13'00''$

SET PK/WASHER
 11-14-94, MRC

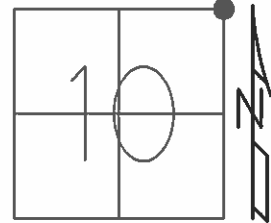
SET MAG/WASHER
 GPS, NEWREFA82
 09-22-16 DCH



O.D.O.T. DISTRICT 2 SURVEY OFFICE (USE ONLY)

PERSONNEL	REFERENCE NO.	<u>83</u>	SHEET	<u>17</u>	OF	<u>17</u>
NOTES	LEU	DATE	<u>04-25-16</u>	ROUTE	<u>SR 105</u>	
H.C.	<u>HOMAN</u>	WEATHER	<u>PARTLY CLDY</u>	COUNTY	<u>WOOD</u>	
R.C.	<u>LEU</u>	TEMP.	<u>70°F</u>	TOWNSHIP	<u>FREEDOM</u>	
				SECTION	<u>10</u>	
				T	<u>5</u>	R
					<u>N</u>	<u>12</u>
					<u>E</u>	

TYPE MONUMENT MAG/WASHER
 ON SURFACE - ~~BELOW~~ ON
~~LEFT~~ - Q PAV'T - RIGHT 2.5'
- TO - EDGE PAVEMENT
 S.L.M. 516+67
 GRID: NORTHING: 637731.1627 EASTING: 1706700.818



RECORD: P.O.T.
 STA 518+25.16

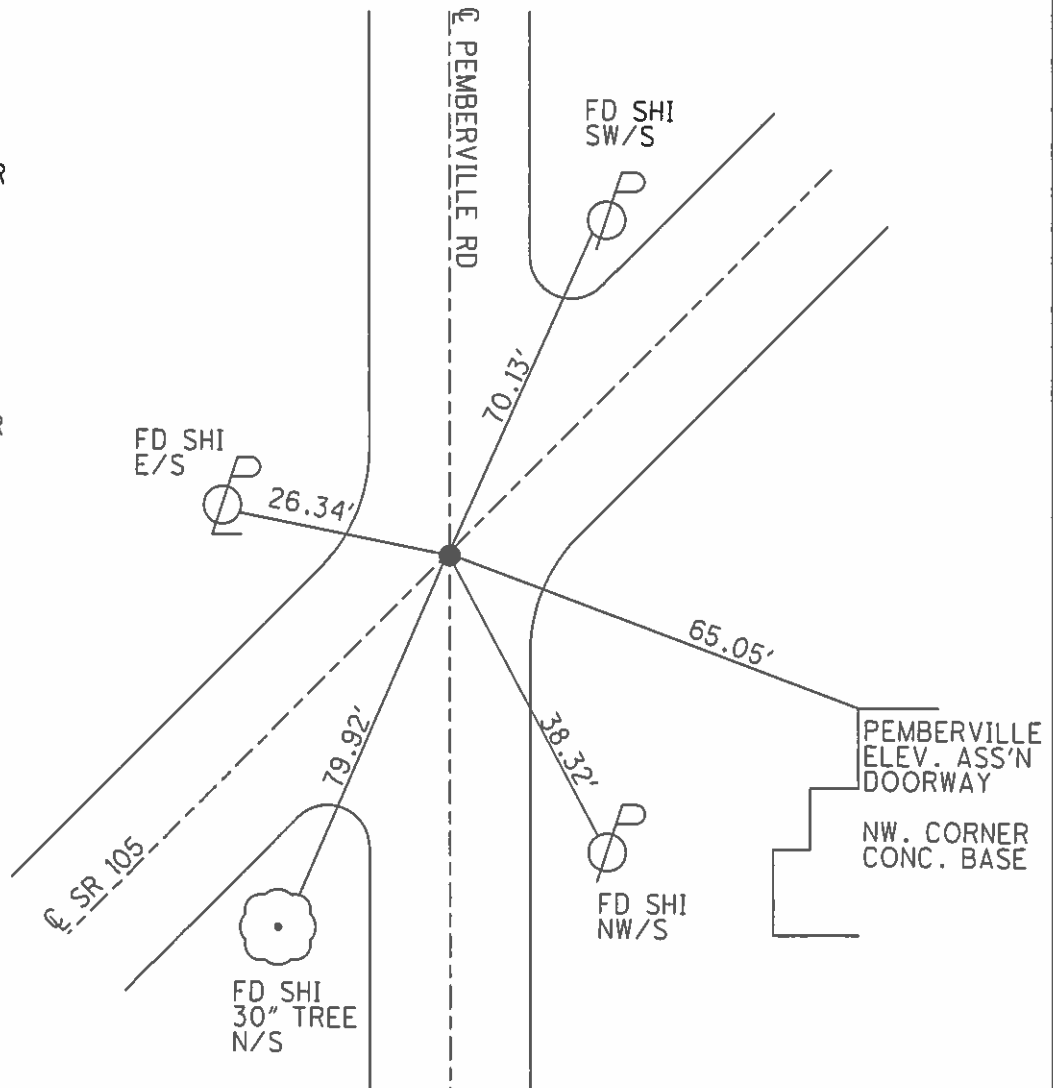
SET PK/WASHER
 11-17-94, MRC

FD HOLE
 SET MAG/WASHER
 GPS, REF83
 10/11/11, RJL

GPS, REF83
 7/22/15, JFO

FD MAG/WASHER
 09-22-16 DCH

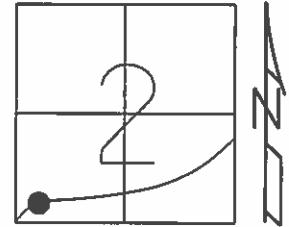
SET MAG/WASHER
 NEWREF83
 9/7/16, JFO



O.D.O.T. DISTRICT 2 SURVEY OFFICE (USE ONLY)

PERSONNEL _____ REFERENCE NO. 84 SHEET 2 OF 13
 NOTES RHOADES DATE 7-22-15 ROUTE SR 105
 H.C. LEU WEATHER CLOUDY COUNTY WOOD
 R.C. O'DONNELL TEMP. 77° TOWNSHIP FREEDOM
 _____ SECTION 2
 _____ T 5 N R 12 E

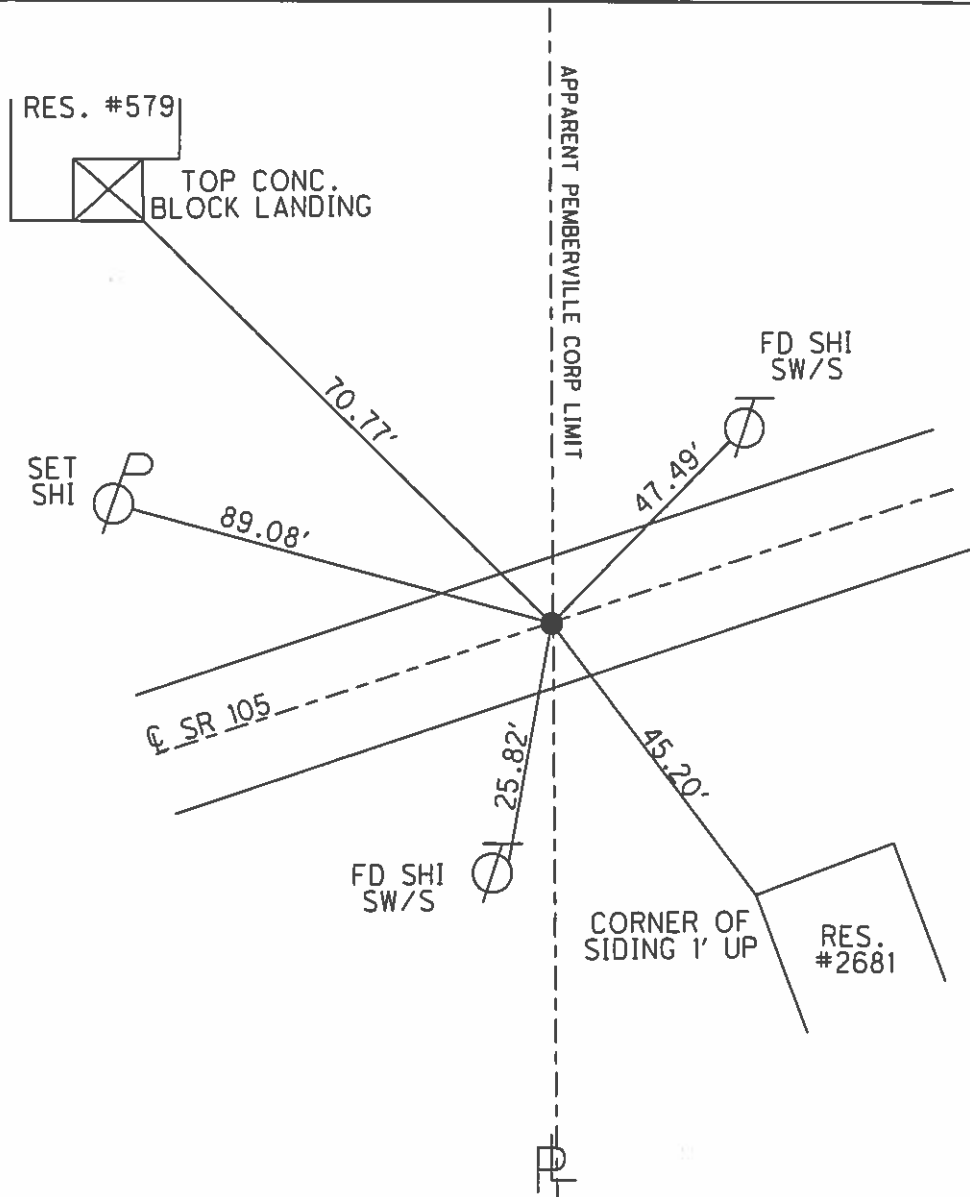
TYPE MONUMENT PK. NAIL
 ON SURFACE - ~~BELOW~~ ON
~~LEFT~~ - CL PAV'T - RIGHT 0.8'
8.9' TO RT. EDGE PAVEMENT
 S.L.M. 529+81.68
 Grid: Northing: 638374.8865 Easting: 1708025.6102



FD. PK/WASHER
 GPS, REF84
 10-11-11, RDY

GPS, REF84
 7-22-15

SET MAG/WASHER
 GPS, NEWREF84
 8-22-16, JFO



O.D.O.T. DISTRICT 2 SURVEY OFFICE (USE ONLY)

PERSONNEL _____ REFERENCE NO. 85 SHEET 3 OF 13

NOTES RHOADES DATE 7-22-15 ROUTE SR 105

H.C. LEU WEATHER CLOUDY COUNTY WOOD

R.C. O'DONNELL TEMP. 77° TOWNSHIP FREEDOM

SECTION 2

T 5 N R 12 E

TYPE MONUMENT 1/2" IPIN

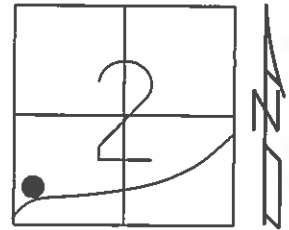
~~ON SURFACE~~ - BELOW 3"

LEFT - ☉ PAV'T - ~~RIGHT~~ 14.5'

2.5' N TO N EDGE PAVEMENT

S.L.M. 536+38.68

Grid: Northing: 638652.7317 Easting: 1708620.9183



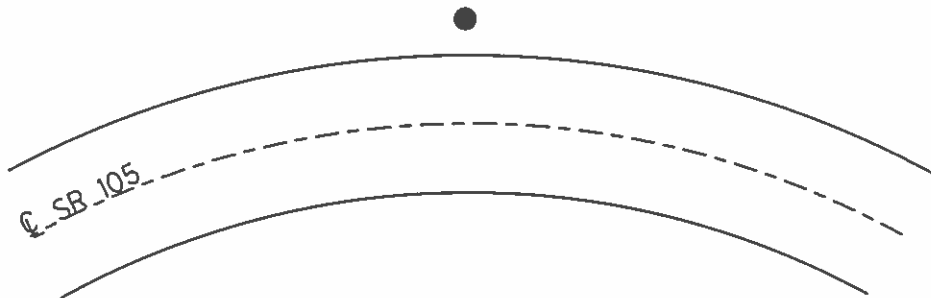
RECORD $\Delta=25^{\circ}38'$
P.I. STA. 536+56.00

FD. 1/2" IPIN
GPS. REF85
10-11-11, RJL

GPS, REF85
7-22-15

FD. 1/2" IPIN
8-22-16, JFO

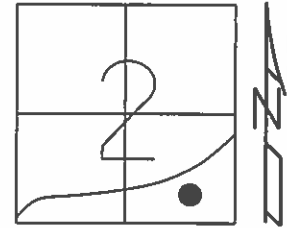
NO TIES MADE
FOR THIS POINT



O.D.O.T. DISTRICT 2 SURVEY OFFICE (USE ONLY)

PERSONNEL _____ REFERENCE NO. 86 SHEET 4 OF 13
 NOTES WESTFALL DATE 10-21-13 ROUTE SR 105
 H.C. WESTFALL WEATHER PTLY CLOUDY COUNTY WOOD
 R.C. LEU TEMP. 53°F TOWNSHIP FREEDOM
 _____ SECTION 2
 _____ T 5 N R 12 E

TYPE MONUMENT 5/8" IPIN
~~ON SURFACE~~ - BELOW 4"
~~LEFT~~ - CL PAV'T - RIGHT 34.5'
26' TO RT EDGE PAVEMENT
 S.L.M. 556+66.49

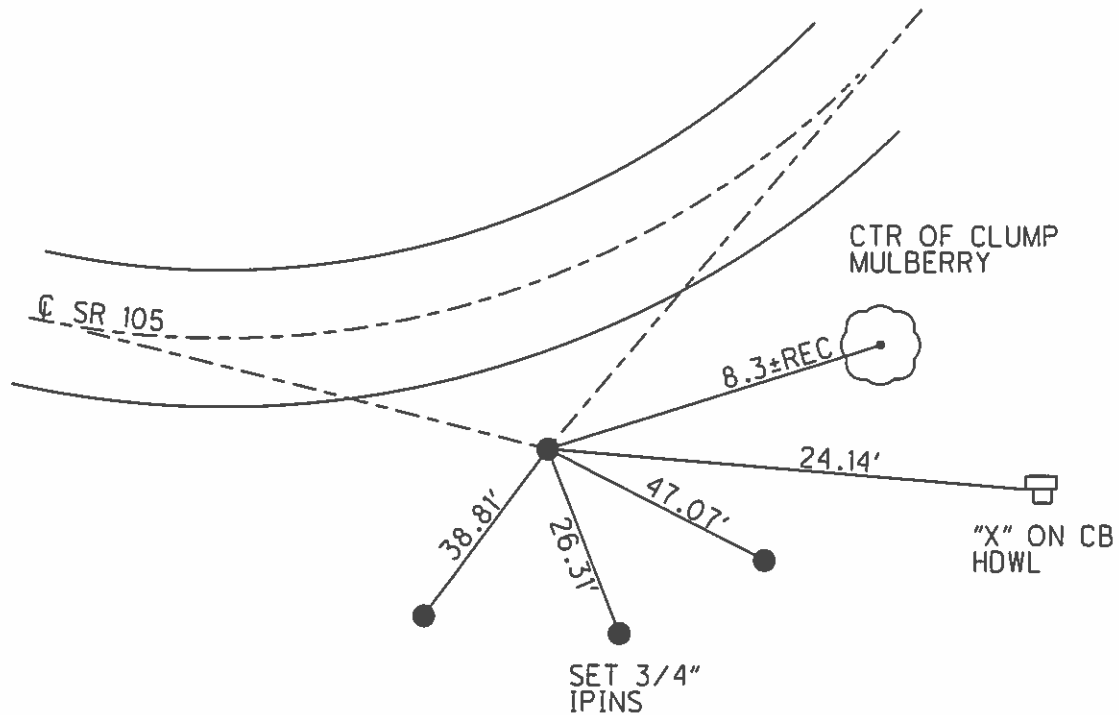


Grid: Northing: 638630.8630 Easting: 1710648.6110

RECORD 559+20.60
 $\Delta=46^{\circ}80'60''$
 P.I. 77

FD. 5/8" IPIN
 GPS, REF86

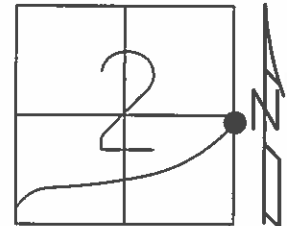
GPS, REF86
 7-22-15



O.D.O.T. DISTRICT 2 SURVEY OFFICE (USE ONLY)

PERSONNEL _____ REFERENCE NO. 87 SHEET 5 OF 13
 NOTES WESTFALL DATE 10-21-13 ROUTE SR 105
 H.C. LEU WEATHER PTLY CLOUDY COUNTY WOOD
 R.C. WESTFALL TEMP. 53°F TOWNSHIP FREEDOM
 _____ SECTION 2
 _____ T 5 N R 12 E

TYPE MONUMENT PK NAIL/WASHER
~~ON SURFACE~~ - BELOW 1/2"
 LEFT - ☉ PAV'T - RIGHT ON
- TO - EDGE PAVEMENT
 S.L.M. 575+86.68
 Grid: Northing: 640019.2762 Easting: 1711975.0825



RECORD: P.I. #78
 STA. 578+85.50

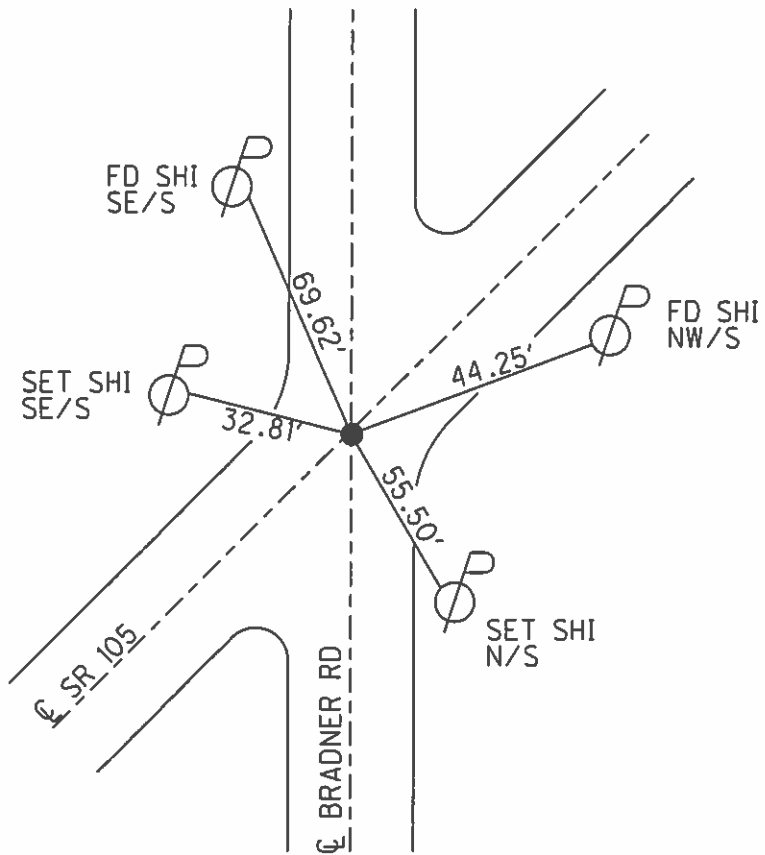
SET PK/WASHER
 11-17-94, MRC

PREVENTIVE MAINTENANCE
 CHIP & SEAL 2004
 EXISTING POINT UNCOVERD
 08-10-04, MC

GPS, REF87
 10-21-13, RJL

GPS, REF87
 7-22-15, JLL

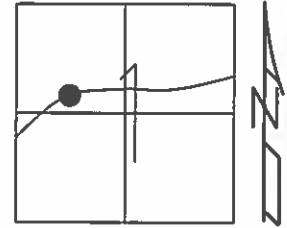
SET MAG/WASHER
 GPS, NEWREF87
 9-7-16, JFO



O.D.O.T. DISTRICT 2 SURVEY OFFICE (USE ONLY)

PERSONNEL _____ REFERENCE NO. 87 A SHEET 6 OF 13
 NOTES WESTFALL DATE 10-21-13 ROUTE SR 105
 H.C. LEU WEATHER PTLY CLOUDY COUNTY WOOD
 R.C. WESTFALL TEMP. 53°F TOWNSHIP FREEDOM
 _____ SECTION 1
 _____ T 5 N R 12 E

TYPE MONUMENT PK NAIL/WASHER
 ON SURFACE - BELOW ON
 LEFT - ☉ PAV'T - RIGHT 1'
11' TO LT EDGE PAVEMENT
 S.L.M. 583+76.09



Grid: Northing: 640593.4267 Easting: 1712516.8481

RECORD STA. 586+75.02

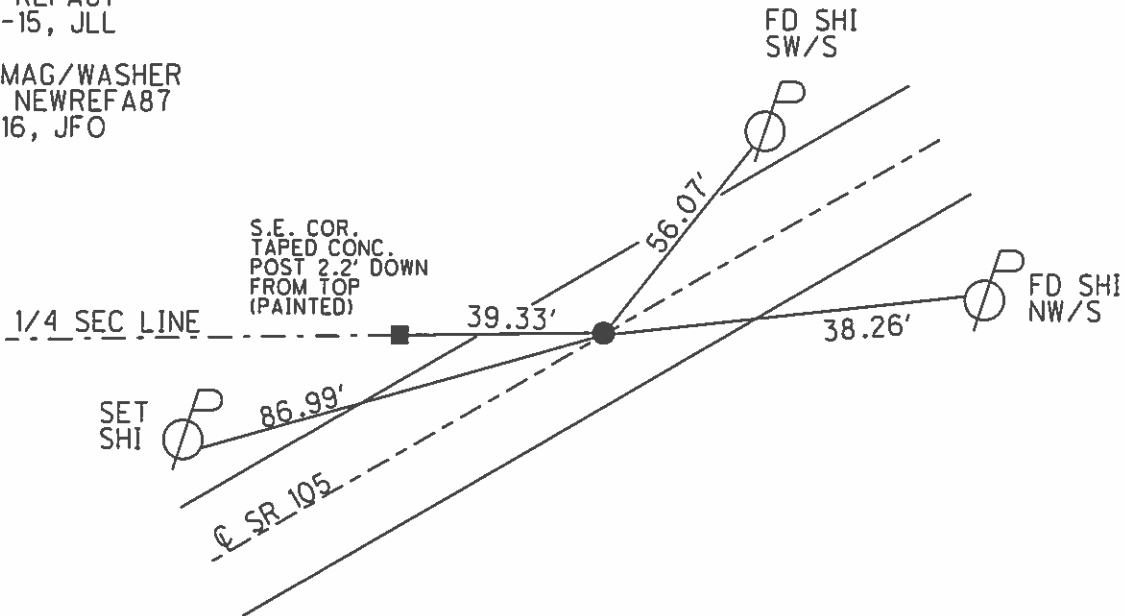
SET PK/WASHER
 11-17-94, MAC

PREVENTIVE MAINTENANCE
 CHIP & SEAL 2004
 EXISTING POINT UNCOVERD
 08-10-04, MC

FD PK/WASHER
 GPS, REF95
 10-21-13, RJL

GPS, REFA87
 7-22-15, JLL

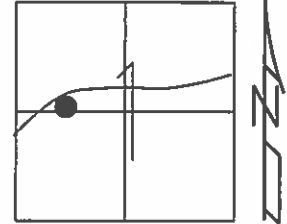
SET MAG/WASHER
 GPS, NEWREFA87
 9-7-16, JFO



O.D.O.T. DISTRICT 2 SURVEY OFFICE (USE ONLY)

PERSONNEL	REFERENCE NO.	88	SHEET	7	OF	13
NOTES	WESTFALL	DATE	10-21-13	ROUTE	SR 105	
H.C.	LEU	WEATHER	PTLY CLOUDY	COUNTY	WOOD	
R.C.	WESTFALL	TEMP.	53°F	TOWNSHIP	FREEDOM	
				SECTION	1	
				T	5	N
				R	12	E

TYPE MONUMENT PK NAIL/WASHER
 ON SURFACE - ~~BELOW~~ ON
~~LEFT~~ - CL PAV'T - RIGHT 3'
6.3' TO RT EDGE PAVEMENT
 S.L.M. 585+27.44



Grid: Northing: 640703.5096 Easting: 1712620.7462

RECORD: P.I. #79
 STA. 588+26.58
 $\Delta=4^{\circ}17'20''$ LT

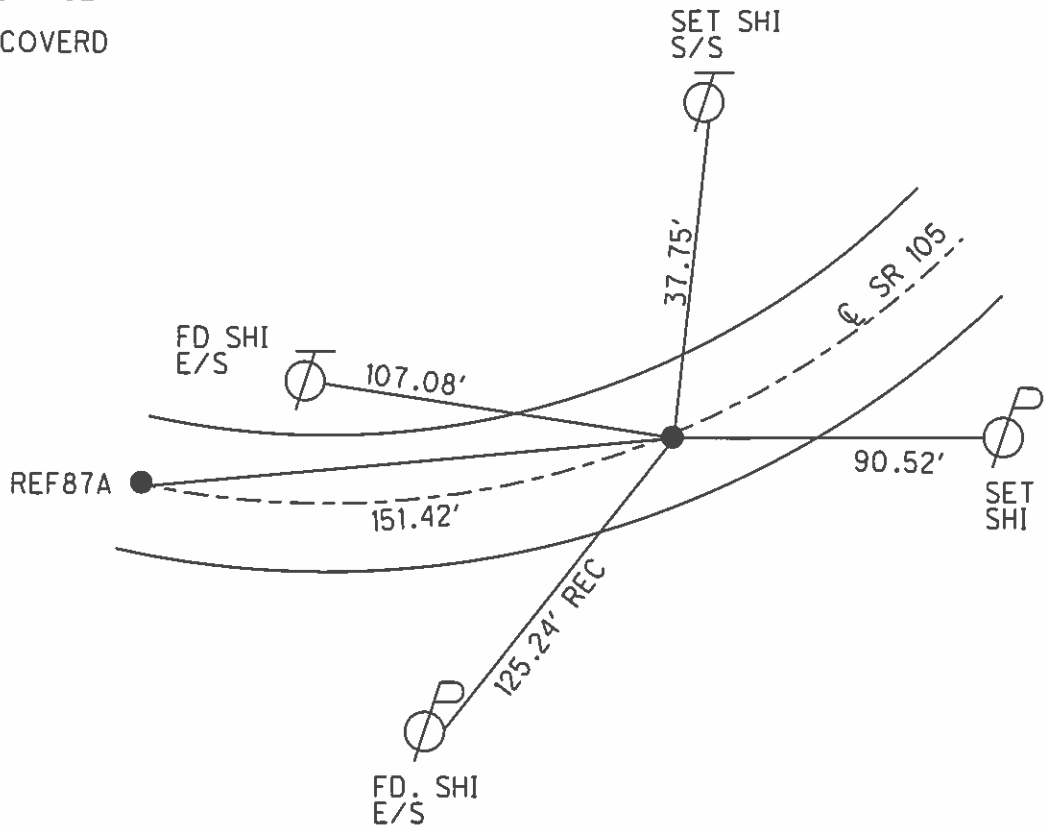
SET PK/WASHER
 11-17-94, MRC

PREVENTIVE MAINTENANCE
 CHIP & SEAL 2004
 EXISTING POINT UNCOVERD
 08-10-04, MC

FD PK/WASHER
 GPS, REF88
 10-21-13, RJL

GPS, REF88
 7-27-15, JFO

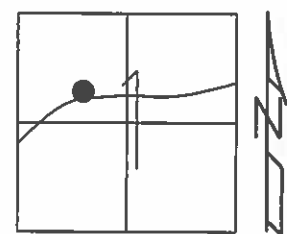
SET MAG/WASHER
 GPS, NEWREF88
 9-7-16, JFO



O.D.O.T. DISTRICT 2 SURVEY OFFICE (USE ONLY)

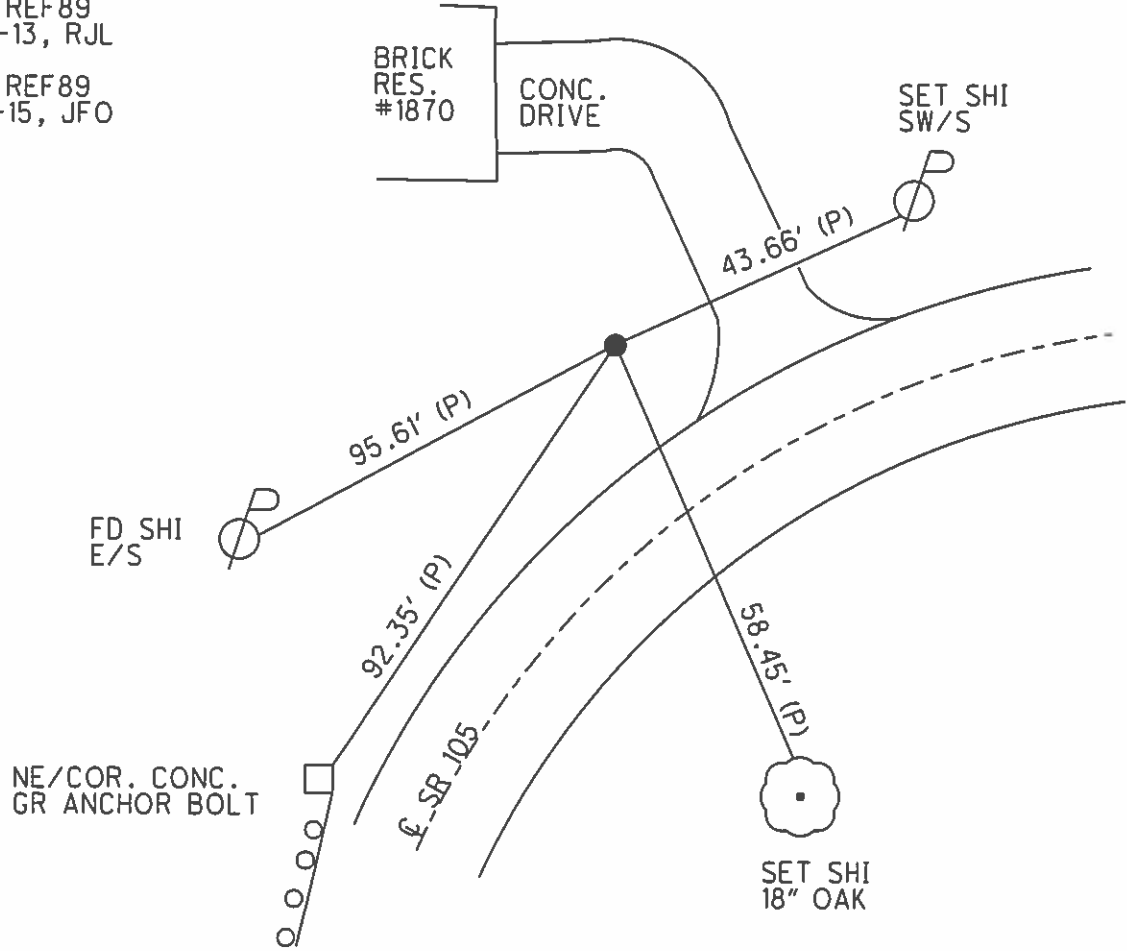
PERSONNEL	REFERENCE NO.	<u>89</u>	SHEET	<u>8</u>	OF	<u>13</u>
NOTES	<u>WESTFALL</u>	DATE	<u>10-17-13</u>	ROUTE	<u>SR 105</u>	
H.C.	<u>LEU</u>	WEATHER	<u>CLOUDY</u>	COUNTY	<u>WOOD</u>	
R.C.	<u>WESTFALL</u>	TEMP.	<u>47°F</u>	TOWNSHIP	<u>FREEDOM</u>	
				SECTION	<u>1</u>	
				T	<u>5</u>	R
					<u>N</u>	<u>12</u>
					<u>E</u>	

TYPE MONUMENT 5/8" REBAR
~~ON SURFACE~~ - BELOW 1'
 LEFT - ☉ PAV'T - ~~RIGHT~~ 29.5'
20' TO LT EDGE PAVEMENT
 S.L.M. 593+05.05
 Grid: Northing: 641307.9645 Easting: 1713111.1669



RECORD: STA 596+05.31
 P.I. 80
 $\Delta = 39^\circ 39' 40''$ RT.
 30.0' LT OF ☉ PAVT

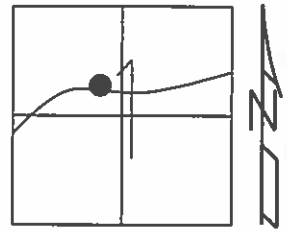
GPS, REF89
 10-17-13, RJL
 GPS, REF89
 7-27-15, JFO



O.D.O.T. DISTRICT 2 SURVEY OFFICE (USE ONLY)

PERSONNEL _____ REFERENCE NO. 90 SHEET 9 OF 13
 NOTES WESTFALL DATE 10-17-13 ROUTE SR 105
 H.C. LEU WEATHER CLOUDY COUNTY WOOD
 R.C. WESTFALL TEMP. 47°F TOWNSHIP FREEDOM
 _____ SECTION 12
 _____ T 5 N R 12 E

TYPE MONUMENT P.K. NAIL
~~ON SURFACE~~ - BELOW 0.1'
 LEFT - ☉ PAV'T - ~~RIGHT~~ 12'
2' TO LT EDGE PAVEMENT
 S.L.M. 599+09.62
 Grid: Northing: 641426.5785 Easting: 1713703.2199



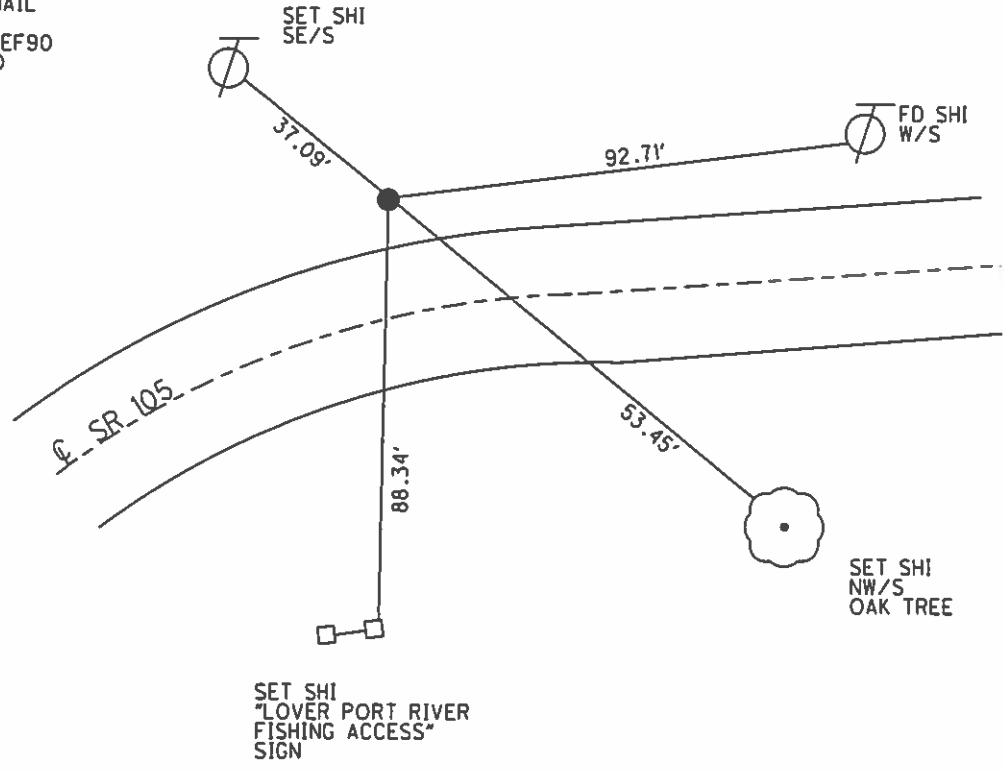
RECORD: STA. 602+09.08 P.I.#81
 $\Delta=8^{\circ}26'40''$

SET 60-0 SPIKE ON
 N. EDGE OF PAVED BERM
 11-17-94, MRC

GPS, REF90
 10-17-13, RJL

FD PK. NAIL
 0.1' DOWN
 GPS, REF90
 7-27-15, JFO

SET MAG NAIL
 ON LT. EB
 GPS, NEWREF90
 9-7-16, JFO



O.D.O.T. DISTRICT 2 SURVEY OFFICE (USE ONLY)

PERSONNEL

REFERENCE NO. 91

SHEET 10 OF 13

NOTES WESTFALL

DATE 10-17-13

ROUTE SR 105

H.C. LEU

WEATHER CLOUDY

COUNTY WOOD

R.C. WESTFALL

TEMP. 47°F

TOWNSHIP FREEDOM

SECTION 1

T 5 N R 12 E

TYPE MONUMENT PK/WASHER

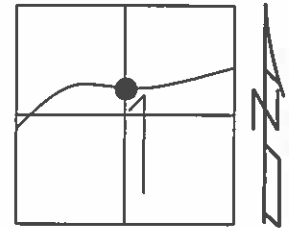
ON SURFACE - ~~BELOW~~ ON

LEFT - Q PAV'T - ~~RIGHT~~ 10.9'

0.2' LT TO LT EDGE PAVEMENT

S.L.M. 604+93.91

Grid: Northing: 641455.2893 Easting: 1714286.8104



RECORD: STA 607+93.71

P.I. #82

Δ16°52'00"RT.

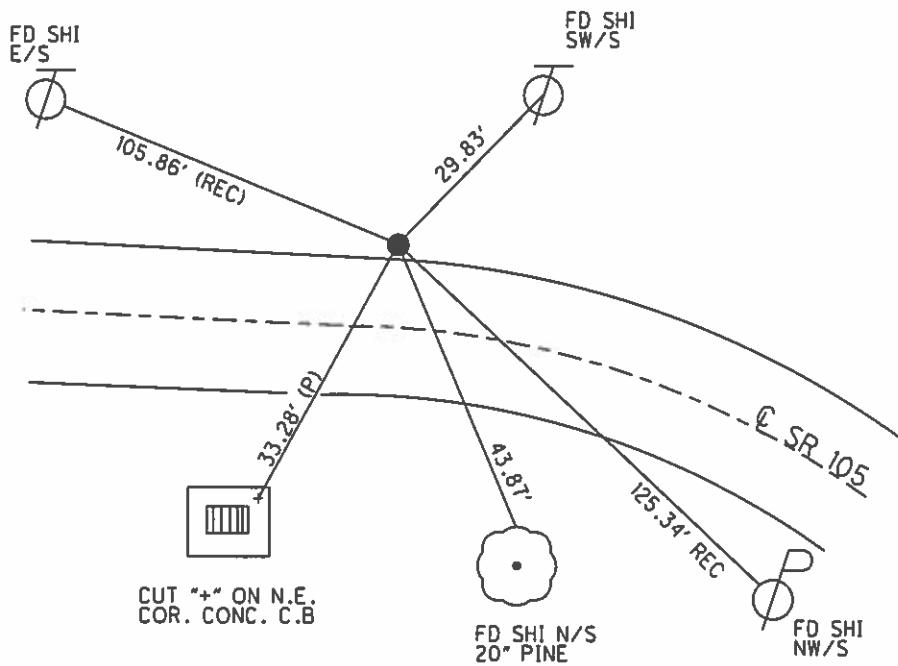
SET PK/WASHER
11-17-94, MRC

PREVENTIVE MAINTENANCE
CHIP & SEAL 2004
EXISTING POINT UNCOVERD
08-10-04, MC

GPS, REF91
10-17-13, RJL

GPS, REF91
7-27-15, JFO

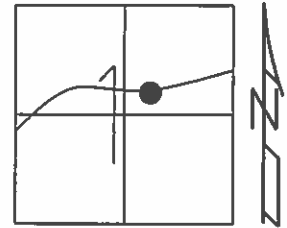
SET MAG/WASHER
GPS, NEWREF91
9-7-16, JFO



O.D.O.T. DISTRICT 2 SURVEY OFFICE (USE ONLY)

PERSONNEL _____ REFERENCE NO. 92 SHEET 11 OF 13
 NOTES WESTFALL DATE 10-17-13 ROUTE SR 105
 H.C. LEU WEATHER CLOUDY COUNTY WOOD
 R.C. WESTFALL TEMP. 47°F TOWNSHIP FREEDOM
 _____ SECTION 1
 _____ T 5 N R 7 E

TYPE MONUMENT 5/8" IPIN
~~ON SURFACE~~ - BELOW 0.7'
~~LEFT~~ - CL PAV'T - RIGHT 56'
45' TO RT EDGE PAVEMENT
 S.L.M. 615+71.81



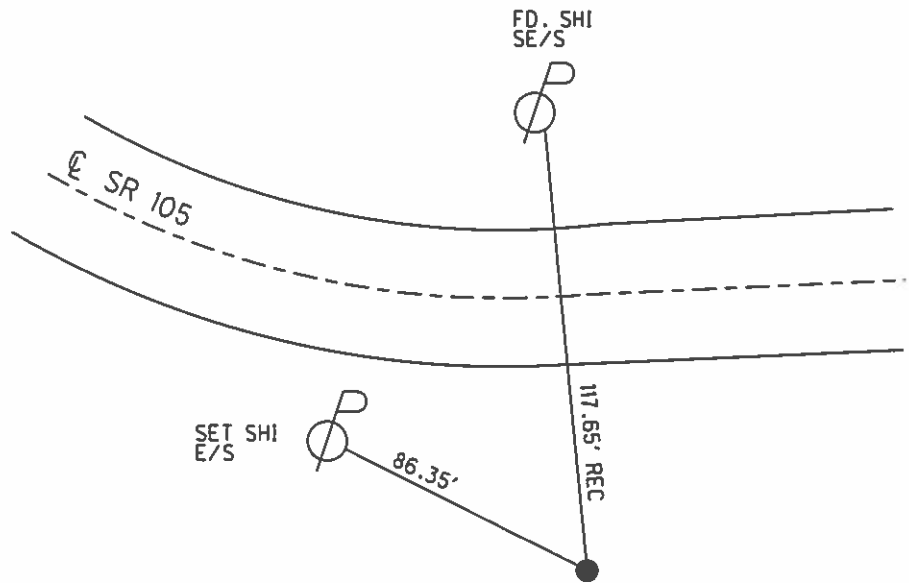
Grid: Northing: 641194.5612 Easting: 1715332.6317

RECORD: STA 618+71.96
 P.I. #83
 $\Delta=46^{\circ}26'00''$ LT
 POINT LOCATED IN FIELD

FD IPIN
 11-17-94, MRC

GPS, REF92
 10-17-13, RJL

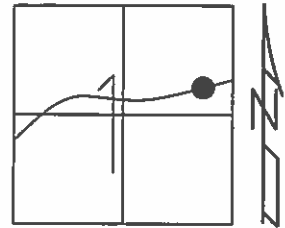
GPS, REF92
 7-27-15, JFO



O.D.O.T. DISTRICT 2 SURVEY OFFICE (USE ONLY)

PERSONNEL _____ REFERENCE NO. 93 SHEET 12 OF 13
 NOTES WESTFALL DATE 10-21-13 ROUTE SR 105
 H.C. LEU WEATHER PTLY CLOUDY COUNTY WOOD
 R.C. WESTFALL TEMP. 53°F TOWNSHIP FREEDOM
 _____ SECTION 1
 _____ T 5 N R 12 E

TYPE MONUMENT PK NAIL/WASHER
 ON SURFACE - ~~BELOW~~ ON _____
 LEFT - ☉ PAV'T - ~~RIGHT~~ 5.0'
4.3' TO LT EDGE PAVEMENT
 S.L.M. 628+02.48
 Grid: Northing: 641897.3109 Easting: 1716439.1301

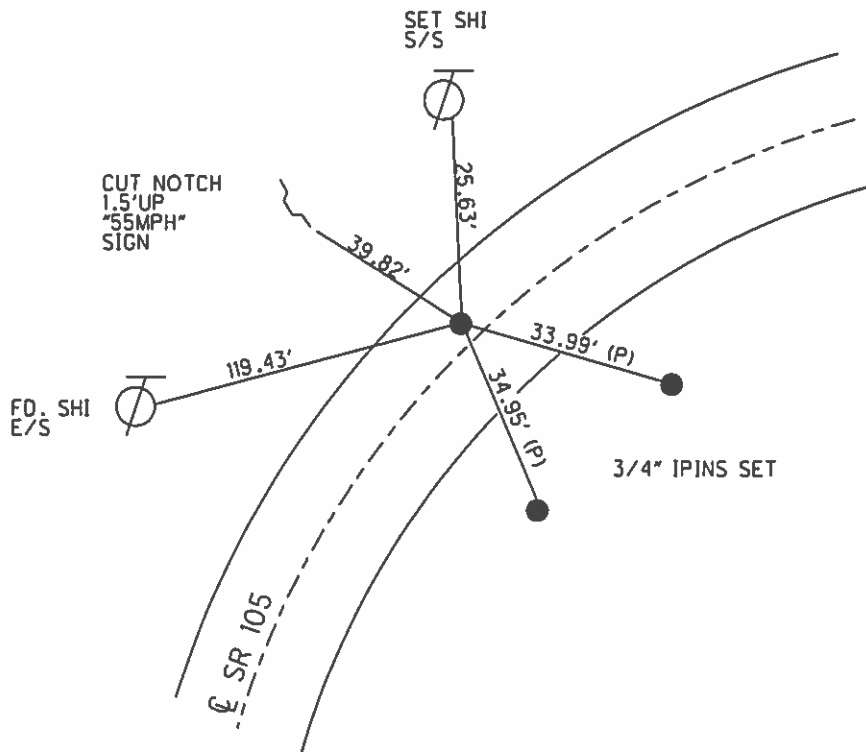


RECORD: STA 631+83.40
 P.I. 84
 $\Delta=7^{\circ}02'00''$
 SET PK/WASHER
 11-17-94, MRC
 PREVENTIVE MAINTENANCE
 CHIP & SEAL 2004
 EXISTING POINT UNCOVERD
 08-10-04, MC

FD. PK
 GPS, REF93
 10-21-13, RJL

GPS, REF93
 7-27-15, JFO

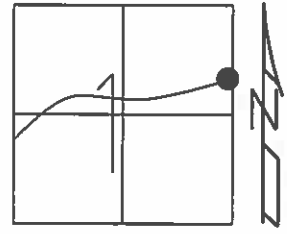
SET MAG/WASHER
 GPS, NEWREF93
 9-7-16, JFO



O.D.O.T. DISTRICT 2 SURVEY OFFICE (USE ONLY)

PERSONNEL	REFERENCE NO.	<u>94</u>	SHEET	<u>13</u>	OF	<u>13</u>
NOTES	<u>HUSS</u>	DATE	<u>4-20-12</u>	ROUTE	<u>SR 105</u>	
H.C.	<u>CANTERBURY</u>	WEATHER	<u>CLEAR</u>	COUNTY	<u>WOOD</u>	
R.C.	<u>HOMAN</u>	TEMP.	<u>62°F</u>	TOWNSHIP	<u>FREEDOM</u>	
				SECTION	<u>1</u>	
				T	<u>5</u>	R
					<u>N</u>	<u>12</u>
					<u>E</u>	

TYPE MONUMENT LG RR. SPIKE
~~ON SURFACE~~ - BELOW 0.3'
 LEFT - ☉ PAV'T - RIGHT ON
- TO - EDGE PAVEMENT
 S.L.M. 639+97.55



Grid: Northing: 642375.5228 Easting: 1717446.2929

SET SMALL R.R.SPIKE
6/15/90, DJC

NOTE: REF 49- US 23

FD SM.R.R.SPIKE
7/2/10
GPS, CP49
8/10/10, MC

SET MAG/WASHER
12/11/12, SAH
GPS, FIN49
3/13/13, MC

FD MAG/WASHER
REF 94
10/21/13, RJL

