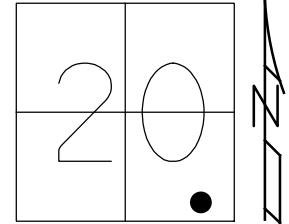


O.D.O.T. DISTRICT 2 SURVEY OFFICE (USE ONLY)

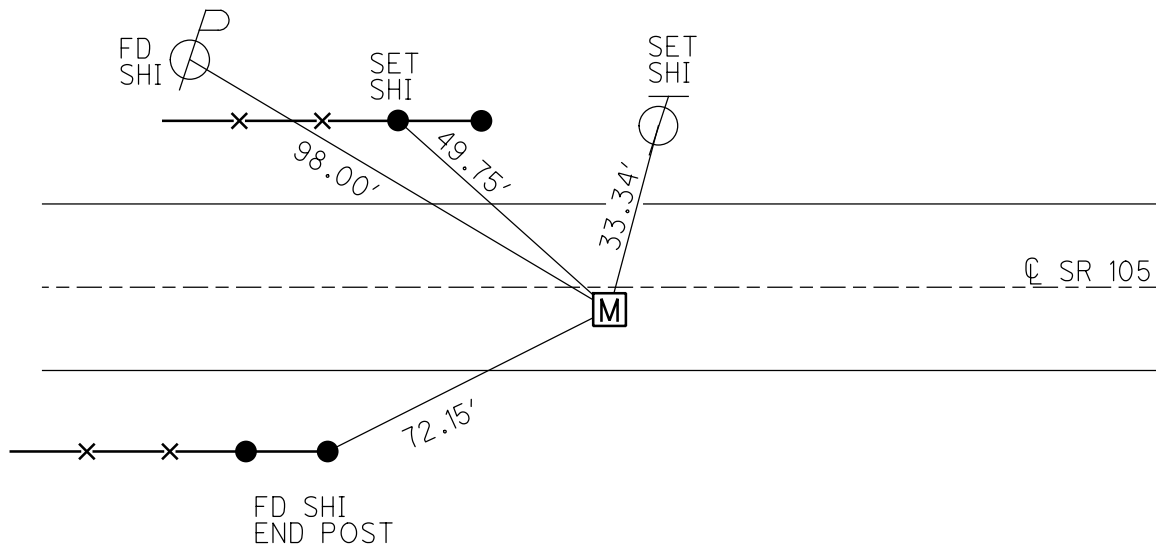
PERSONNEL _____ REFERENCE NO. B SHEET 2 OF 30
 NOTES MOSER DATE 4/6/02 ROUTE SR 105
 H.C. HOMAN WEATHER PT CLOUDY COUNTY WOOD
 R.C. ROUSOS TEMP. 40° TOWNSHIP CENTER
 CANTERBURY SECTION 20
 DWG BY NIESE PID 101007 T 5 N R 11 E

TYPE MONUMENT MONBOX
 ON SURFACE - ~~BELOW~~ ON
 OFFSET C PAVEMENT 1.5' ~~LT~~ : RT
10.0' TO RT EDGE PAVEMENT
 STATION: 25+93.18



HORIZ.DATUM: NAD83(2011) GEOID: 2012A
 GRID: NORTHING: 624123.469 EASTING: 1663356.256

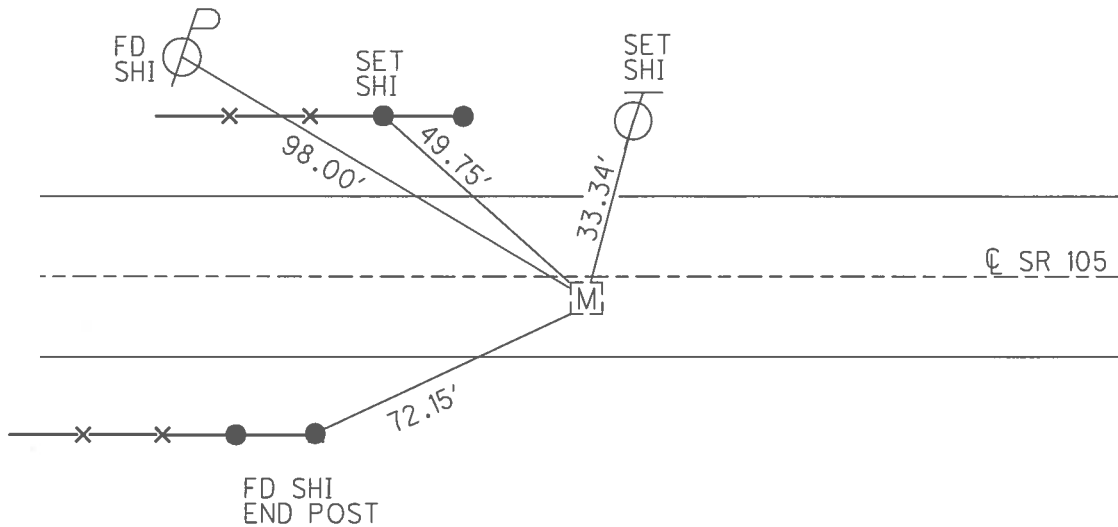
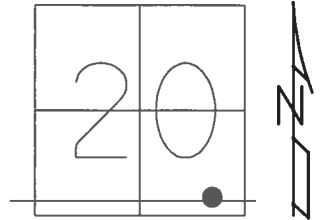
RECORD:
 FD MONBOX
 W/1" IPIN
 REFB1
 8/13/19, JFO



O.D.O.T. DISTRICT 2 SURVEY OFFICE (USE ONLY)

PERSONNEL _____ REFERENCE NO. B SHEET 1 OF 28
 NOTES MOSER DATE 4/6/02 ROUTE SR 105
 H.C. HOMAN WEATHER PT CLOUDY COUNTY WOOD
 R.C. ROUSOS TEMP. 40° TOWNSHIP CENTER
CANTERBURY SECTION 20
T 5 N R 11 E

TYPE MONUMENT MONBOX
 ON SURFACE - ~~BELOW~~ ON
~~LEFT~~ - C PAV'T - RIGHT 1.5'
10' TO RT EDGE PAVEMENT
 S.L.M. 18+75
 GRID: NORTHING: _____ EASTING: _____



Resurfaced 2002

O.D.O.T. DISTRICT 2 SURVEY OFFICE

PERSONNEL

REFERENCE NO. B

SHEET OF

NOTES HOFFMAN

H.C. LOGARKE

DATE 4-7-88

ROUTE SR 105

R.C. BARNHISEL

WEATHER OVERCAST

COUNTY Wood

REED

TEMP. 42°

TOWNSHIP Center

SECTION 20

T5 N R 11 E

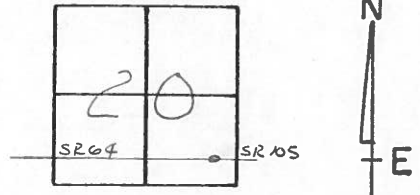
TYPE MONUMENT MONUMENT BOX

ON SURFACE - BELOW YES

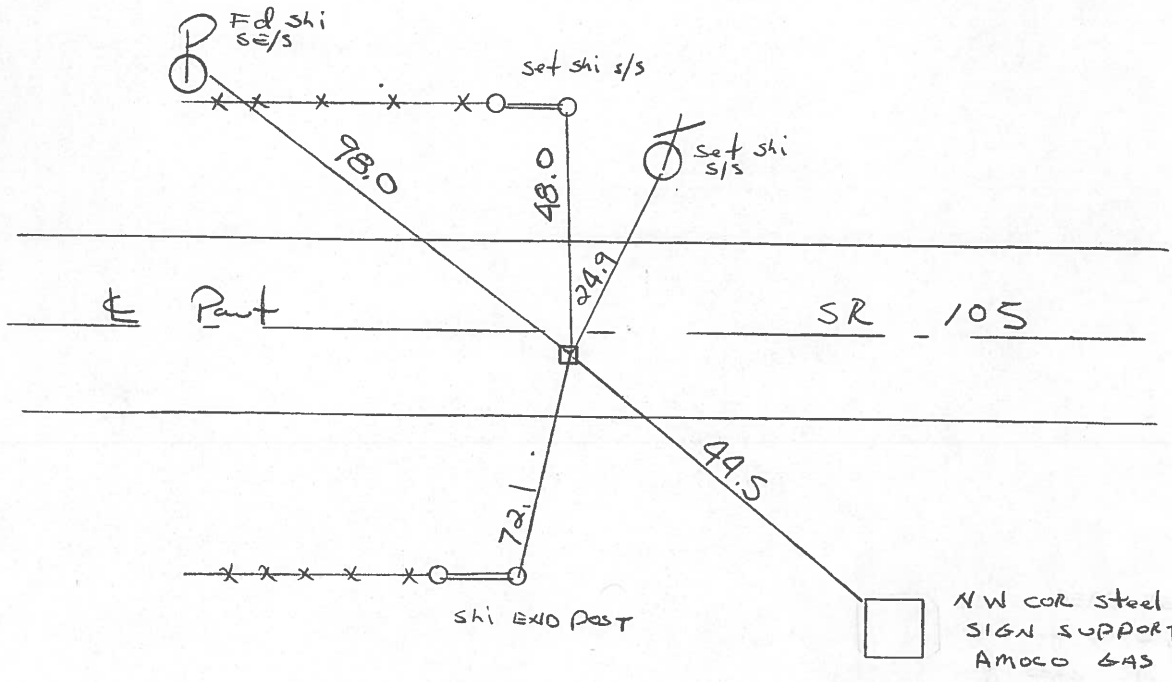
~~LEFT - C PAVT.~~ - RIGHT 1.5'

10.0 TO RT. EDGE PAVEMENT

S.L.M. 18 + 75



Note: DID NOT OPEN MOD. BOX



County WOOD S.R. 105

Date 6-14-71

Township CENTER

Weather CLOUDY

Section 20

Temp. +72°

T N, R E


Personnel BURNSIDE

SMITH

BOWERS

HOLCOMBE

ROCCHINI



B

MON. BOX

SHI TOP OF
END ANCHOR
POST 1/4 FENCE



SHI.

48.04'

97.94'

105

S.R.

51.36'

71.94'



N.W. BOLT TOP
CONC. LIGHT POLE
BASE
(AMERICAN
GAS STA.)

SHI. TOP
END ANCHOR
POST 1/4 FENCE

