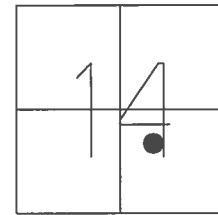


O.D.O.T. DISTRICT 2 SURVEY OFFICE (USE ONLY)

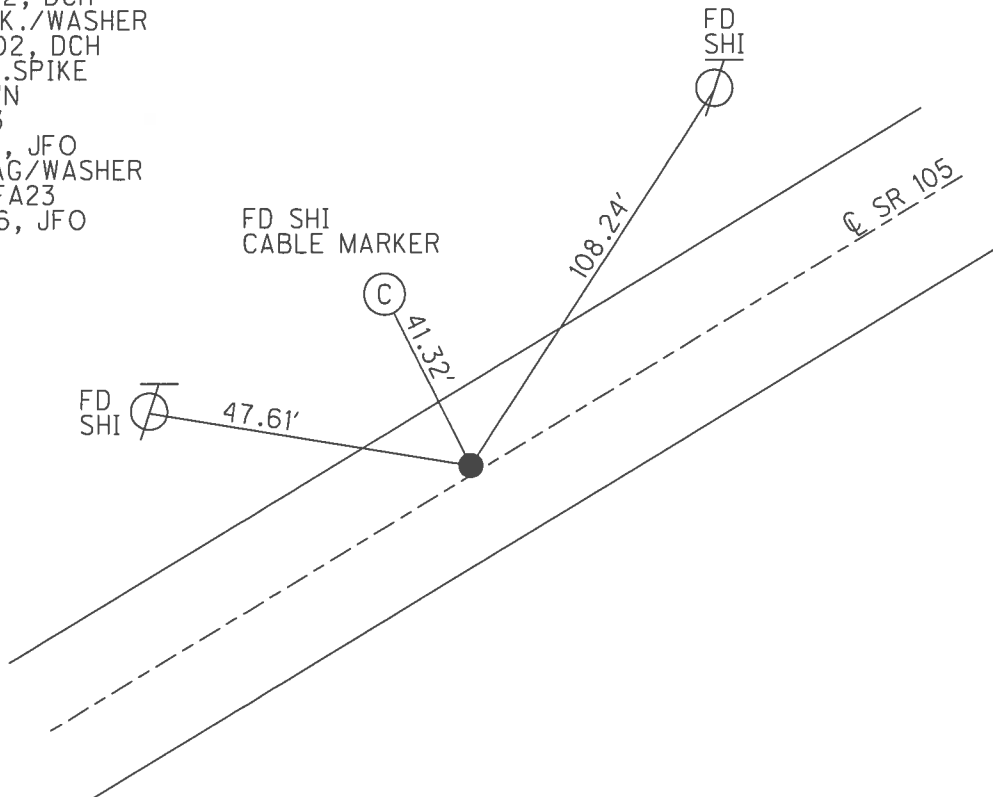
PERSONNEL _____ REFERENCE NO. 23 A SHEET 17 OF 54
 NOTES O'DONNELL DATE 6/6/16 ROUTE SR 105
 H.C. O'DONNELL WEATHER SUNNY COUNTY WOOD
 R.C. TODD TEMP. 75° TOWNSHIP WEBSTER
 SECTION 14
T 5 N R 11 E

TYPE MONUMENT R.R.SPIKE
~~ON SURFACE~~ - BELOW 6"
 LEFT - ☉ PAV'T - ~~RIGHT~~ 0.8'
11.1' TO RT EDGE PAVEMENT
 S.L.M. 194+68



GRID: NORTHING: 629909.227 EASTING: 1677820.923

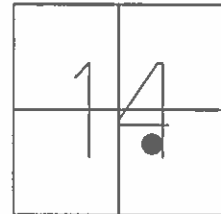
RECORD:
 ORIGIN UNKNOWN
 FD P.K.NAIL
 4/13/02, DCH
 SET P.K./WASHER
 5/28/02, DCH
 FD R.R.SPIKE
 6" DOWN
 REFA23
 6/6/16, JFO
 SET MAG/WASHER
 NEWREFA23
 11/21/16, JFO



O.D.O.T. DISTRICT 2 SURVEY OFFICE (USE ONLY)

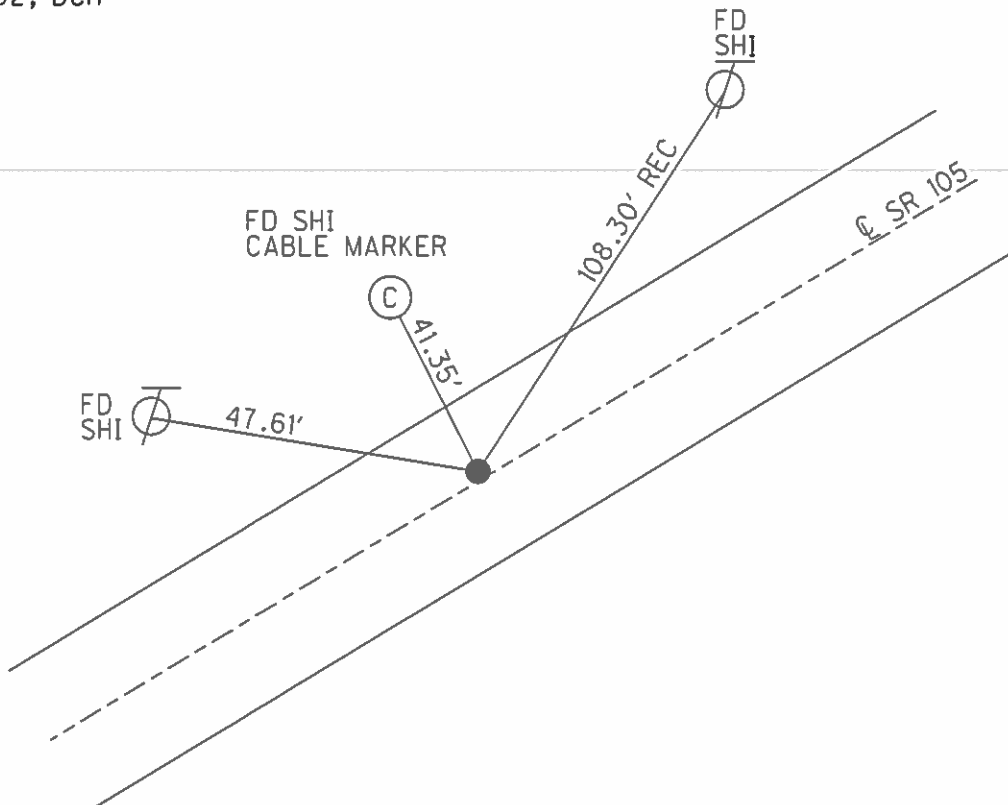
PERSONNEL _____ REFERENCE NO. 23 A1 SHEET 17 OF 54
 NOTES ROUSOS DATE 4/13/02 ROUTE SR 105
 H.C. HOMAN WEATHER CLOUDY COUNTY WOOD
 R.C. BROWN TEMP. 50° TOWNSHIP WEBSTER
 SECTION 14
T 5 N R 11 E

TYPE MONUMENT P.K.NAIL
 ON SURFACE - ~~BELOW~~ ON _____
 LEFT - ☉ PAV'T - ~~RIGHT~~ 0.8'
11.1' TO RT EDGE PAVEMENT
 S.L.M. 194+68



GRID: NORTHING: _____ EASTING: _____

RECORD:
 ORIGIN UNKNOWN
 SET P.K./WASHER
 5/28/02, DCH



O.D.O.T. DISTRICT 2 SURVEY OFFICE

PERSONNEL

REFERENCE NO. 23-A-1

SHEET 29 OF 57

NOTES Barnhisel

H.C. VAN DUSEN

DATE 8-20-91

ROUTE 105

R.C. BARNHISEL

WEATHER RAIN

COUNTY WOOD

TEMP. +65°

TOWNSHIP WEBSTER

SECTION 14

T. 5 N. R. 11 E.


TYPE MONUMENT P.K. NAIL

ON SURFACE - ~~BELOW~~ YES

LEFT-~~C~~ PAV'T. - RIGHT 0.8

11.1 TO RT. EDGE PAVEMENT

S.L.M. 194+68



ORIGIN UNKNOWN

Set P.K. & Washer
4-9-92
BVD

