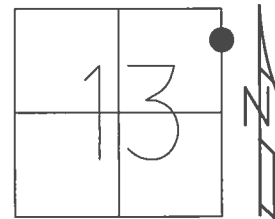


O.D.O.T. DISTRICT 2 SURVEY OFFICE (USE ONLY)

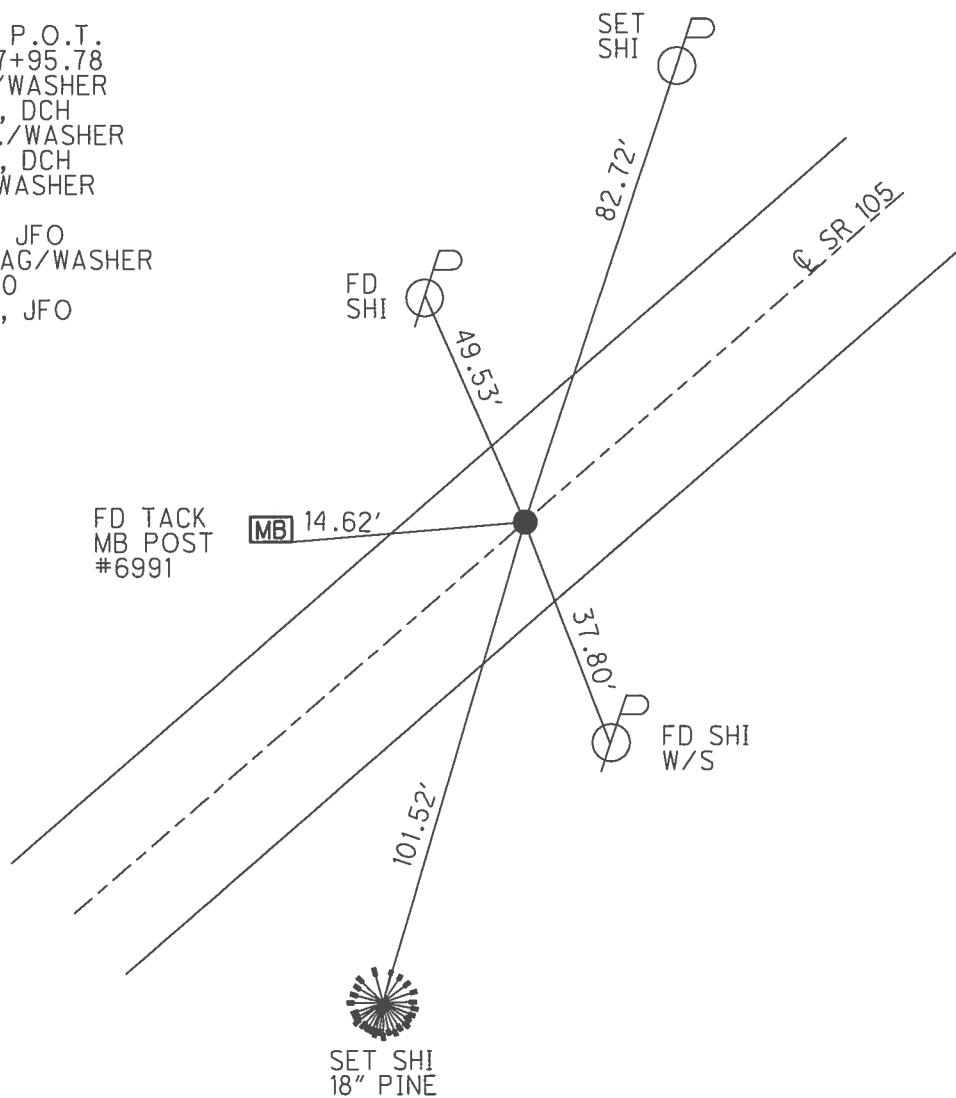
| | | | | | | |
|-----------|---------------|---------|---------|----------|---------|----|
| PERSONNEL | REFERENCE NO. | 40 | SHEET | 43 | OF | 54 |
| NOTES | RHOADES | DATE | 9/13/16 | ROUTE | SR 105 | |
| H.C. | O'DONNELL | WEATHER | FAIR | COUNTY | WOOD | |
| R.C. | TODD | TEMP. | 58° | TOWNSHIP | WEBSTER | |
| | | | | SECTION | 13 | |
| | | | | T | 5 | N |
| | | | | R | 11 | E |

TYPE MONUMENT P.K./WASHER
 ON SURFACE - ~~BELOW~~ ON _____
~~LEFT~~ - CL PAV'T - RIGHT 0.6'
9.4' TO RT EDGE PAVEMENT
 S.L.M. 276+76



GRID: NORTHING: 632448.172 EASTING: 1685249.169

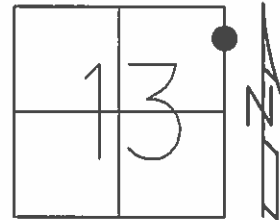
RECORD: P.O.T.
 STA. 277+95.78
 FD P.K./WASHER
 4/15/02, DCH
 SET P.K./WASHER
 6/13/02, DCH
 FD P.K./WASHER
 REF40
 6/10/16, JFO
 SET 1" MAG/WASHER
 NEWREF40
 10/17/17, JFO



O.D.O.T. DISTRICT 2 SURVEY OFFICE (USE ONLY)

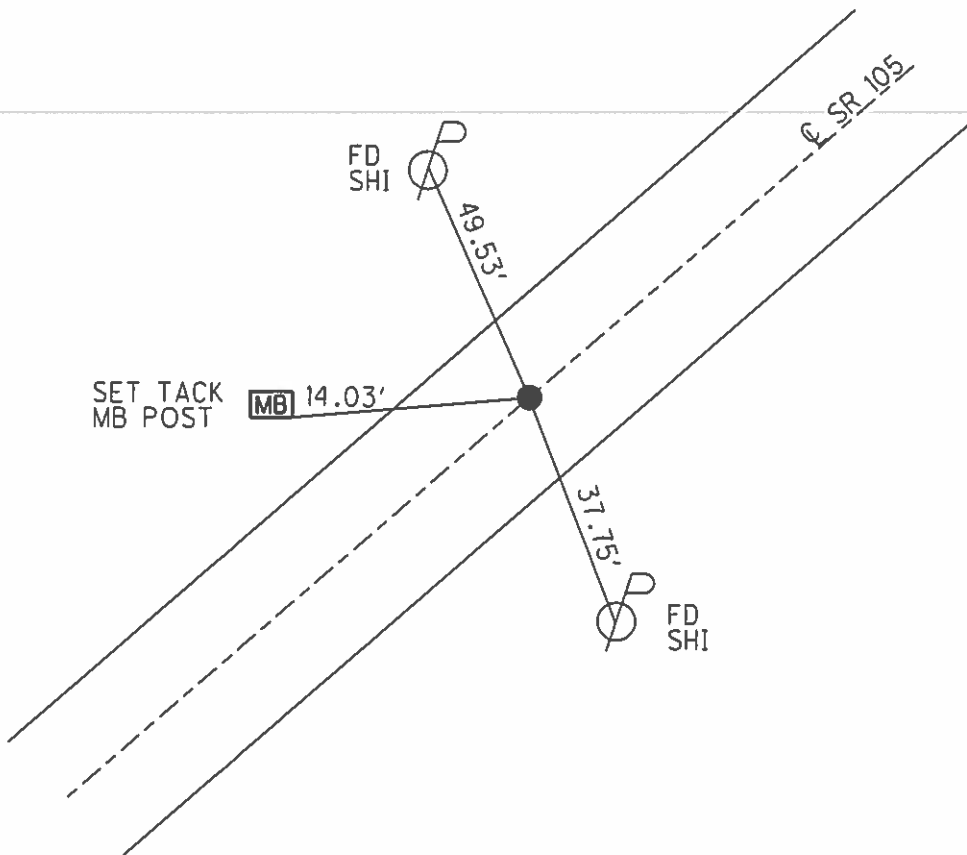
PERSONNEL _____ REFERENCE NO. 40 SHEET 43 OF 54
 NOTES ROUSOS DATE 4/15/02 ROUTE SR 105
 H.C. HOMAN WEATHER PT SUNNY COUNTY WOOD
 R.C. BROWN TEMP. 60° TOWNSHIP WEBSTER
 _____ SECTION 13
 _____ T 5 N R 11 E

TYPE MONUMENT P.K./WASHER
 ON SURFACE - ~~BELOW~~ ON
~~LEFT~~ - CL PAV'T - RIGHT 0.6'
9.4' TO RT EDGE PAVEMENT
 S.L.M. 276+76



GRID: NORTHING: _____ EASTING: _____

RECORD: P.O.T.
 STA. 277+95.78
 SET P.K./WASHER
 6/13/02, DCH



O.D.O.T. DISTRICT 2 SURVEY OFFICE

PERSONNEL

REFERENCE NO. 39-40

SHEET 50 OF 57

NOTES LONG

H.C. VANDUSEN

R.C. BARNHISEL

DATE 8-27-91

WEATHER SUNNY

TEMP. 85°

ROUTE 105

COUNTY WOOD

TOWNSHIP WEBSTER

SECTION 13

T5 N R 11 E

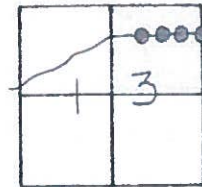
TYPE MONUMENT P.K./WASHER "A", "B" & "C"

ON SURFACE - ~~BELOW~~ YES

~~LEFT~~ PAV'T. - RIGHT 1./

9.0 TO RT. EDGE PAVEMENT

S.L.M. 275+37



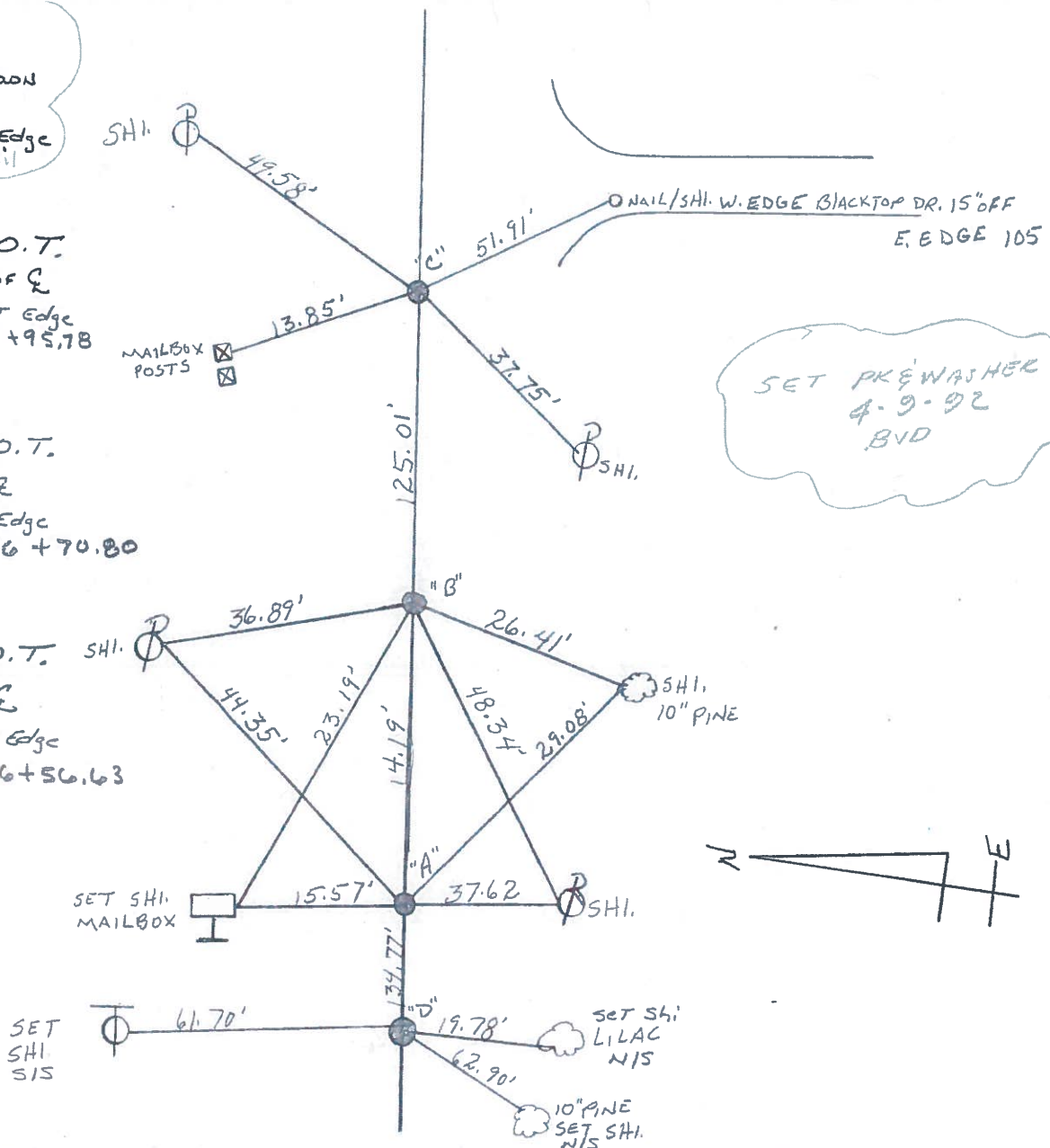
PT "D"
ORIGIN UNKNOWN
2.0 RT of \mathcal{C}
8.5 TO RT EDGE
FD P.K. Nail

PT "C" P.O.T.
0.6 RT of \mathcal{C}
9.4 TO RT EDGE
Record: 277+95.78

PT "B" P.O.T.
1.1 RT of \mathcal{C}
9.0 TO RT EDGE
Record: 276+70.80

PT "A" P.O.T.
1.1 RT of \mathcal{C}
9.0 TO RT EDGE
Record: 276+56.63

A=39A
B=39B
C=40
D=39



County WOOD S.R. 105

Date 4-21-82

Township WEBSTER

Weather WINDY

Section 13

Temp. +45°

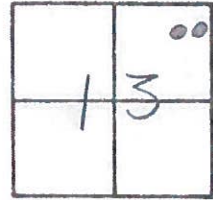
T N, R E

Personnel HOFFMAN

HOUSEHOLDER

LOEHRKE

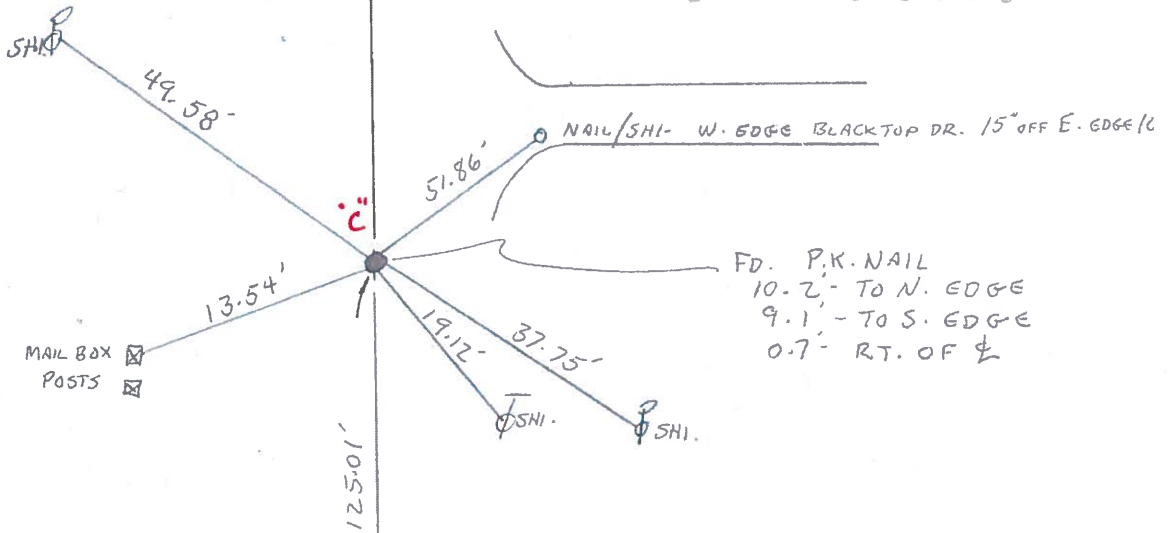
#39 - #40



A=39A
B=39B
C=40
X

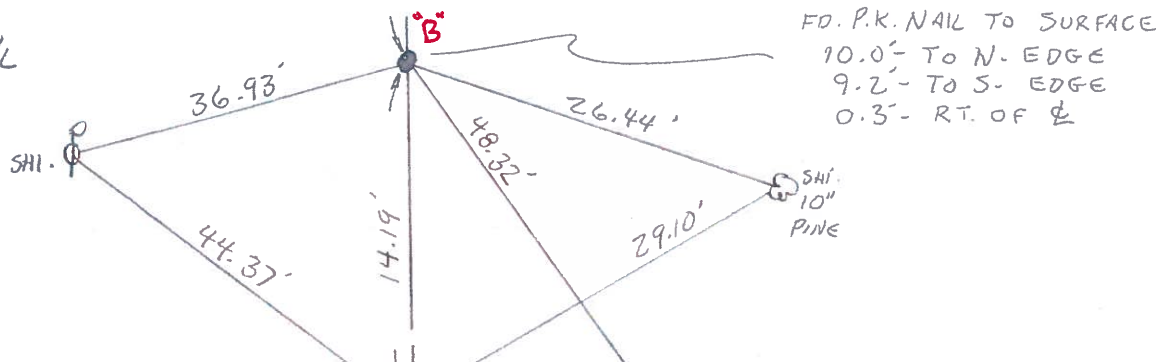
SET P.K. & WASHER @ A
3-POINTS 5-27-82 S.W.

STA. 277+95.78-P/L
P.O.T.



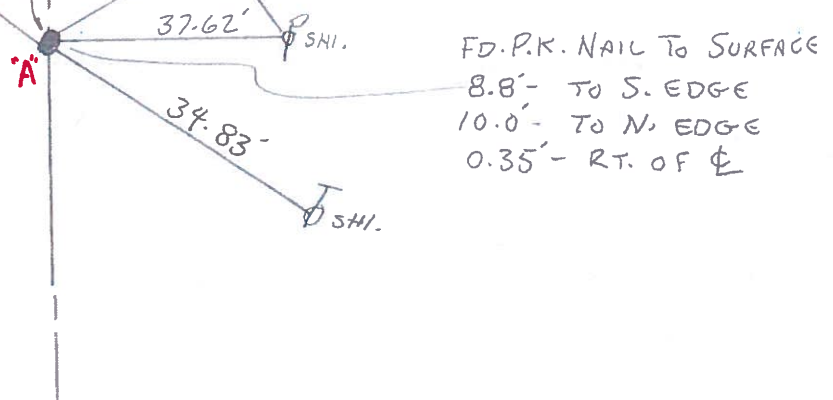
FD. P.K. NAIL
10.2' - TO N. EDGE
9.1' - TO S. EDGE
0.7' - RT. OF ϕ

STA. 276+70.80-P/L
P.O.T.



FD. P.K. NAIL TO SURFACE
10.0' - TO N. EDGE
9.2' - TO S. EDGE
0.3' - RT. OF ϕ

STA. 276+56.63-P/L
P.O.T.



FD. P.K. NAIL TO SURFACE
8.8' - TO S. EDGE
10.0' - TO N. EDGE
0.35' - RT. OF ϕ

PERSONNEL TITLE PERSONNEL TITLE

COUNTY Wood DATE 16 July 73

Stone

Brennan

Mihalak

S. R. #105

WEATHER Mild

Deno

SEC. Webster Twp.

TEMP. 78°

Curtis

DESCRIPTION

References to Control Points

JOB NO.

LEFT

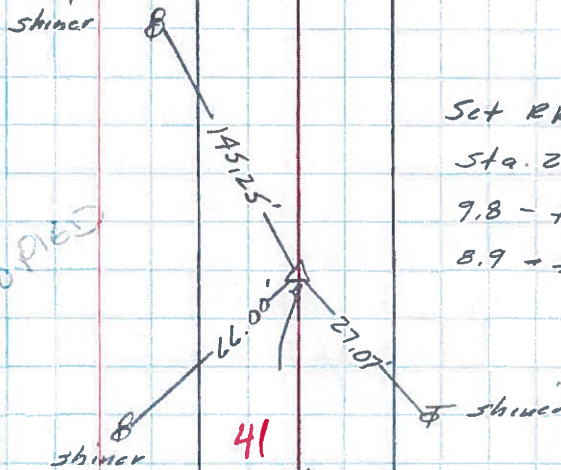
CENTER LINE

RIGHT

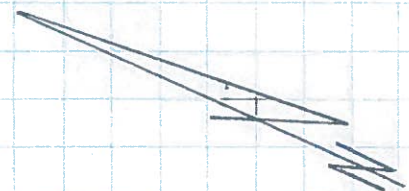
Sta. 280+89.22
P.I. #36

COPIED

Set RR Spk. to surface
Sta. 280+89.22 - $\Delta = 2^{\circ}23'41''$
9.8' - to N. Edge Pnt.
8.9' - to S. Edge Pnt.



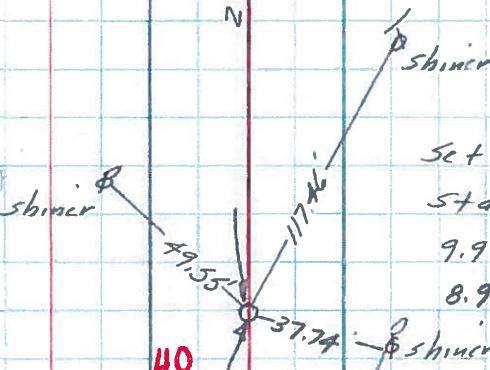
41



Sta. 277+95.78 = P/L
P.O.T.

COPIED

Set PK Nail to Surface P.O.T.
Sta. 277+95.78 $\Delta = 0^{\circ}00'$
9.9' - to N. Edge pnt.
8.9' - to S. Edge pnt.

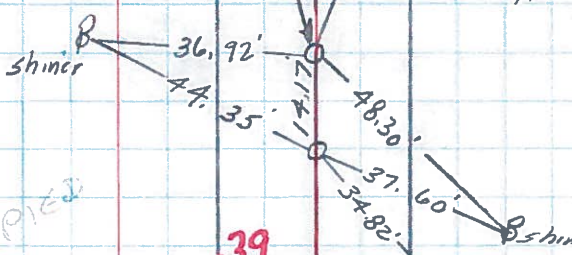


40

Sta. 276+70.80 = P/L
P.O.T.

COPIED

FD. PK Nail to Surface - P.O.T.
Sta. 276+70.80 $\Delta = 0^{\circ}00'$
10.0' - to N. Edge Pnt.
9.2' - to S. Edge Pnt.



39

Sta. 276+56.63 = P/L
P.O.T.

COPIED

FD. PK Nail to Surface
P.O.T. Sta. 276+56.63 $\Delta = 0^{\circ}00'$
9.2' - to S. Edge Pnt.
10.0' - to N. Edge Pnt.

